# GOVERNMENTAL UNIT REFERENCE MAP (2020): Jackson city, MS

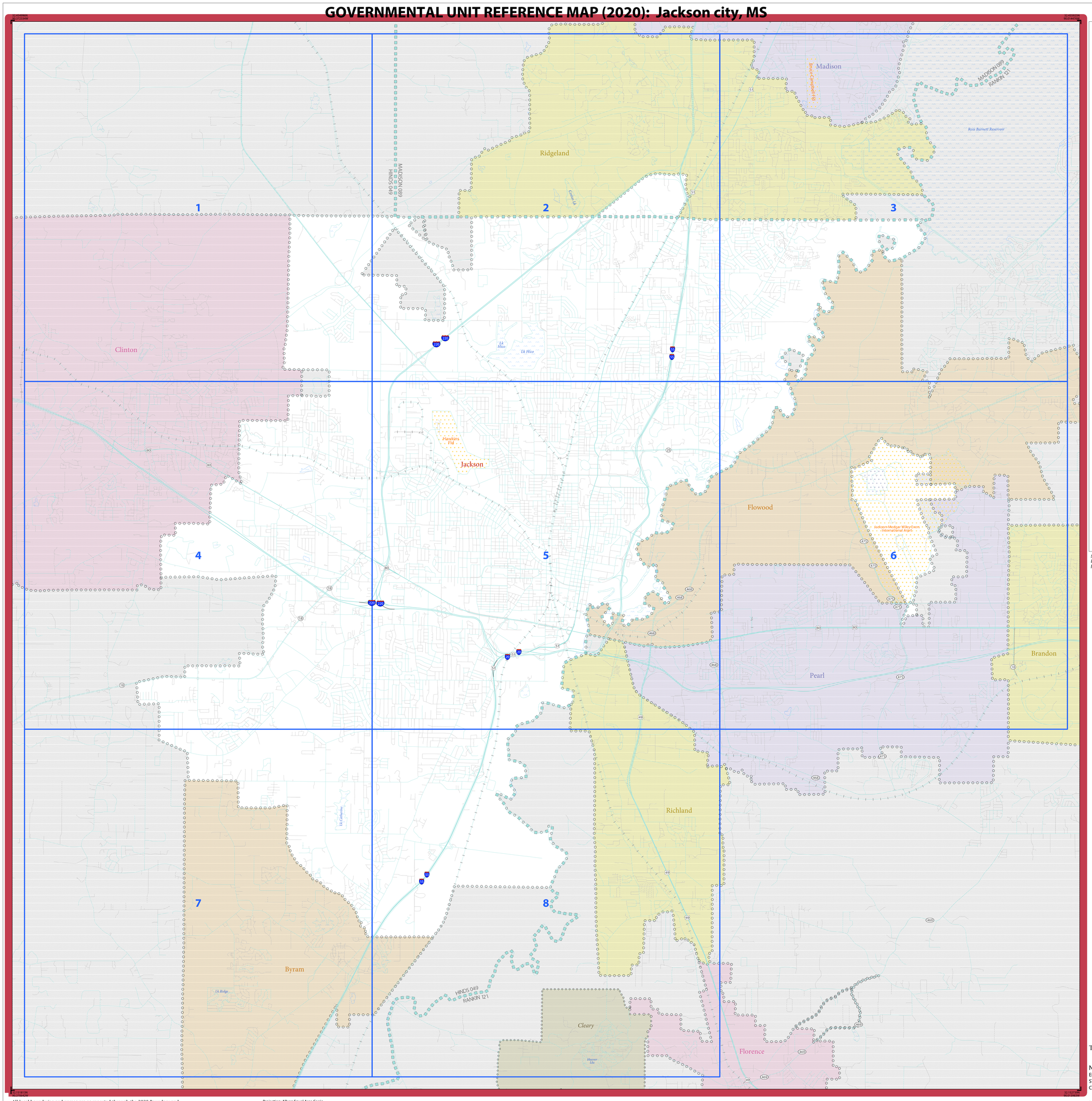


## LEGEND

| SYMBOL DESCRIPTION | SYMBOL | LABEL STYLE |
|---|---|---|
| Federal American Indian Reservation | | L'ANSE RESERVATION (TA 1880) |
| Off-Reservation Trust Land | | T1880 |
| American Indian Tribal Subdivision | | SHONTO (620) |
| Alaska Native Regional Corporation (ANRC) | | *NANA ANRC 52120* |
| State (or statistically equivalent entity) | | NEW YORK 36 |
| County (or statistically equivalent entity) | | ERIE 029 |
| Minor Civil Division (MCD)[1] | | Lee town 41460 |
| Census County Division (CCD)[2] | | *Jemez CCD 91650* |
| Consolidated City | | MILFORD 47500 |
| Incorporated Place - Subject Area | | Rome 63418 |
| Incorporated Place - Other Area[3] | | Davis 18100 |
| Census Designated Place (CDP)[2] | | *Cochiti 16560* |

| DESCRIPTION | SYMBOL | DESCRIPTION | SYMBOL |
|---|---|---|---|
| Interstate | 5 | Water Body | *Pleasant Lake* |
| U.S. Highway | 2 | Swamp or Marsh | *Okefenokee Swamp* |
| State Highway | 4 | Glacier | *Bering Glacier* |
| Other Road | Marsh Ln | Airport, Airfield, or Helicopter Landing Pad | Oxnard Airport |
| Cul-de-sac | | College or University | Coll/Univ |
| Circle | | Military | Fort Belvoir |
| Geographic Offset or Corridor | | Prison or Juvenile Detention Center | P/JDC |
| 4WD Trail, Stairway, Alley, Walkway, or Ferry | | Cemetery | Powell Cmtry |
| Railroad | Southern RR | Golf Course | Pinehurst Glfcrs |
| Pipeline or Power Line | | National Park or Forest | Yosemite NP |
| Ridge or Fence | | Other Park | St Francis Park |
| Property Line or Nonvisible Boundary | | Outside Subject Area | |
| Perennial Stream | *Tumbling Cr* | Inset Area | A1 |
| Intermittent Stream | *Piney Cr* | | |
| Mountain Peak or Hill | *Mt. Baker* | | |

Where state, county, and/or MCD/CCD boundaries coincide, the map shows the boundary symbol for only the highest-ranking of these boundaries. Where American Indian reservation and American Indian tribal subdivision boundaries coincide, the map shows only the American Indian reservation boundaries.

Entity names are followed by either their FIPS code or census code; parentheses indicate a census code.

1 'MCD*' indicates a false MCD. These are for Census Bureau use only.

2 The CCD and CDP boundaries represent statistical entities only and are not updated through the BAS.

3 Incorporated place name color corresponds to the incorporated place fill color.

Due to space limitations, some road names, along with other feature and geography names on the map, may not be shown.

The Census Bureau stores primary and alternate road names, but only primary road names are used to label the roads on these maps.

*Note: This index map sheet provides the map sheet configuration in relation to the subject entity. Due to scale limitations, map content may be simplified. Refer to parent and/or inset map sheets for detailed map content.*

Total Sheets: 9 (Index 1; Parent 8; Inset 0)

NAME: Jackson city (36000)
ENTITY TYPE: Incorporated Place
ST: Mississippi (28)
CO: Hinds (049), Madison (089), Rankin (121)

INDEX OR PARENT SHEET #: 000
INSET SHEET #: 000000

2020 INCORPORATED PLACE REF MAP (INDEX)

5330128000360000000000

All legal boundaries and names are as reported through the 2020 Boundary and Annexation Survey (BAS) and Boundary Validation Program (BVP). The boundaries shown on this map are for Census Bureau statistical data collection and tabulation purposes only; their depiction and designation for statistical purposes does not constitute a determination of jurisdictional authority or rights of ownership or entitlement.

Data Source: U.S. Census Bureau's MAF/TIGER database (TAB20), November 2020
Created by: Geography Division: December 11, 2020

U.S. DEPARTMENT OF COMMERCE U.S. Census Bureau

Projection: Albers Equal Area Conic
Datum: NAD 83
Spheroid: GRS 80
1st Standard Parallel: 30 57 15
2nd Standard Parallel: 34 11 14
Central Meridian: -89 52 02
Latitude of Projection's Origin: 30 08 45
False Easting: 0
False Northing: 0

0 1 2 3 4 5 Kilometers
0 0.9 1.8 2.7 3.6 4.5 Miles
The plotted map scale is 1:46,058

N W E S

**Boundary and Annexation Survey (BAS) ID: 12800036000**
**BAS Submission Deadline: March 1, 2021**

**PDF versions of the BAS maps are available at:**
**www.census.gov/programs-surveys/bas/geographies.html**

For more information, or to request additional maps, please email geo.bas@census.gov, call 1-800-972-5651, or visit www.census.gov/programs-surveys/bas.html.

# GOVERNMENTAL UNIT REFERENCE MAP (2020): Jackson city, MS

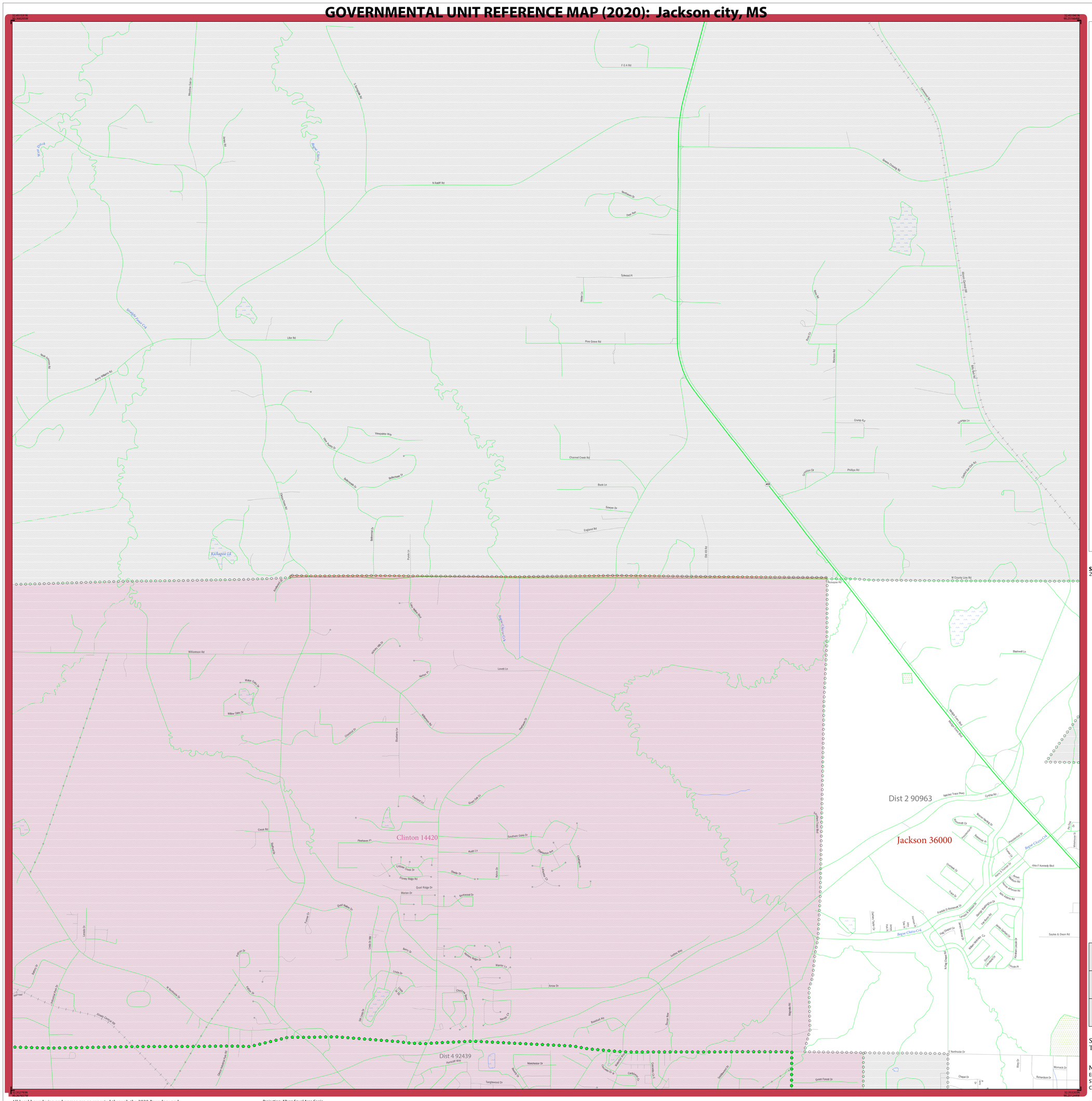
Clinton 14420
Dist 2 90963
Jackson 36000
Dist 4 92439
Kickapoo LK
Pearl River Co
Bogue Chitto Cr
Big Creek Cr
Natchez Trace Pkwy
Ridge Trace Blvd
Natchez Trace Blvd
Ashe F Kennedy Blvd
Sayles & Dixon Rd
W County Line Rd
Kickapoo Rd
Williamson Rd
Lovett Ln
Blackwell Ln
Pine Grove Rd
Channel Creek Rd
Buck Ln
Sawyer Dr
England Rd
Phillips Rd
Crump Rd
Sylwood Pl
Deer Run
Lake Rd
Jerry Williams Rd
Viewpoint Way
Bellechase Dr
Bellevue Dr
Belleview Cir
Belleview Dr
Pearls Ln
Old Oil Rd
Cypress Cir
Cypress Dr
Cypress Cir
Cypress Cir E
Cypress Cir W
Cypress Dr
Cypress Dr E
Cypress Dr W
Cypress Ln
Cypress Ln E
Cypress Ln W
Cypress Pl
Cypress Rd
Cypress Rd E
Cypress Rd W
Cypress Trl
Cypress Trl E
Cypress Trl W
Cypress Way
Cypress Way E
Cypress Way W
Cypress Way Cir
Cypress Way Cir E
Cypress Way Cir W
Cypress Way Dr
Cypress Way Dr E
Cypress Way Dr W
Cypress Way Ln
Cypress Way Ln E
Cypress Way Ln W
Cypress Way Pl
Cypress Way Pl E
Cypress Way Pl W
Cypress Way Rd
Cypress Way Rd E
Cypress Way Rd W
Cypress Way Trl
Cypress Way Trl E
Cypress Way Trl W
Cypress Way Wy
Cypress Way Wy E
Cypress Way Wy W
Cypress Way Wy Cir
Cypress Way Wy Cir E
Cypress Way Wy Cir W
Cypress Way Wy Dr
Cypress Way Wy Dr E
Cypress Way Wy Dr W
Cypress Way Wy Ln
Cypress Way Wy Ln E
Cypress Way Wy Ln W
Cypress Way Wy Pl
Cypress Way Wy Pl E
Cypress Way Wy Pl W
Cypress Way Wy Rd
Cypress Way Wy Rd E
Cypress Way Wy Rd W
Cypress Way Wy Trl
Cypress Way Wy Trl E
Cypress Way Wy Trl W
Cypress Way Wy Way
Cypress Way Wy Way E
Cypress Way Wy Way W
Cypress Way Wy Way Cir
Cypress Way Wy Way Cir E
Cypress Way Wy Way Cir W
Cypress Way Wy Way Dr
Cypress Way Wy Way Dr E
Cypress Way Wy Way Dr W
Cypress Way Wy Way Ln
Cypress Way Wy Way Ln E
Cypress Way Wy Way Ln W
Cypress Way Wy Way Pl
Cypress Way Wy Way Pl E
Cypress Way Wy Way Pl W
Cypress Way Wy Way Rd
Cypress Way Wy Way Rd E
Cypress Way Wy Way Rd W
Cypress Way Wy Way Trl
Cypress Way Wy Way Trl E
Cypress Way Wy Way Trl W
Cypress Way Wy Way Way
Cypress Way Wy Way Way E
Cypress Way Wy Way Way W
Cypress Way Wy Way Way Cir
Cypress Way Wy Way Way Cir E
Cypress Way Wy Way Way Cir W
Cypress Way Wy Way Way Dr
Cypress Way Wy Way Way Dr E
Cypress Way Wy Way Way Dr W
Cypress Way Wy Way Way Ln
Cypress Way Wy Way Way Ln E
Cypress Way Wy Way Way Ln W
Cypress Way Wy Way Way Pl
Cypress Way Wy Way Way Pl E
Cypress Way Wy Way Way Pl W
Cypress Way Wy Way Way Rd
Cypress Way Wy Way Way Rd E
Cypress Way Wy Way Way Rd W
Cypress Way Wy Way Way Trl
Cypress Way Wy Way Way Trl E
Cypress Way Wy Way Way Trl W
Cypress Way Wy Way Way Way
Cypress Way Wy Way Way Way E
Cypress Way Wy Way Way Way W
Cypress Way Wy Way Way Way Cir
Cypress Way Wy Way Way Way Cir E
Cypress Way Wy Way Way Way Cir W
Cypress Way Wy Way Way Way Dr
Cypress Way Wy Way Way Way Dr E
Cypress Way Wy Way Way Way Dr W
Cypress Way Wy Way Way Way Ln
Cypress Way Wy Way Way Way Ln E
Cypress Way Wy Way Way Way Ln W
Cypress Way Wy Way Way Way Pl
Cypress Way Wy Way Way Way Pl E
Cypress Way Wy Way Way Way Pl W
Cypress Way Wy Way Way Way Rd
Cypress Way Wy Way Way Way Rd E
Cypress Way Wy Way Way Way Rd W
Cypress Way Wy Way Way Way Trl
Cypress Way Wy Way Way Way Trl E
Cypress Way Wy Way Way Way Trl W
Cypress Way Wy Way Way Way Way
Cypress Way Wy Way Way Way Way E
Cypress Way Wy Way Way Way Way W
Cypress Way Wy Way Way Way Way Cir
Cypress Way Wy Way Way Way Way Cir E
Cypress Way Wy Way Way Way Way Cir W
Cypress Way Wy Way Way Way Way Dr
Cypress Way Wy Way Way Way Way Dr E
Cypress Way Wy Way Way Way Way Dr W
Cypress Way Wy Way Way Way Way Ln
Cypress Way Wy Way Way Way Way Ln E
Cypress Way Wy Way Way Way Way Ln W
Cypress Way Wy Way Way Way Way Pl
Cypress Way Wy Way Way Way Way Pl E
Cypress Way Wy Way Way Way Way Pl W
Cypress Way Wy Way Way Way Way Rd
Cypress Way Wy Way Way Way Way Rd E
Cypress Way Wy Way Way Way Way Rd W
Cypress Way Wy Way Way Way Way Trl
Cypress Way Wy Way Way Way Way Trl E
Cypress Way Wy Way Way Way Way Trl W
Cypress Way Wy Way Way Way Way Way
Cypress Way Wy Way Way Way Way Way E
Cypress Way Wy Way Way Way Way Way W
Cypress Way Wy Way Way Way Way Way Cir
Cypress Way Wy Way Way Way Way Way Cir E
Cypress Way Wy Way Way Way Way Way Cir W
Cypress Way Wy Way Way Way Way Way Dr
Cypress Way Wy Way Way Way Way Way Dr E
Cypress Way Wy Way Way Way Way Way Dr W
Cypress Way Wy Way Way Way Way Way Ln
Cypress Way Wy Way Way Way Way Way Ln E
Cypress Way Wy Way Way Way Way Way Ln W
Cypress Way Wy Way Way Way Way Way Pl
Cypress Way Wy Way Way Way Way Way Pl E
Cypress Way Wy Way Way Way Way Way Pl W
Cypress Way Wy Way Way Way Way Way Rd
Cypress Way Wy Way Way Way Way Way Rd E
Cypress Way Wy Way Way Way Way Way Rd W
Cypress Way Wy Way Way Way Way Way Trl
Cypress Way Wy Way Way Way Way Way Trl E
Cypress Way Wy Way Way Way Way Way Trl W
Cypress Way Wy Way Way Way Way Way Way
Cypress Way Wy Way Way Way Way Way Way E
Cypress Way Wy Way Way Way Way Way Way W
Cypress Way Wy Way Way Way Way Way Way Cir
Cypress Way Wy Way Way Way Way Way Way Cir E
Cypress Way Wy Way Way Way Way Way Way Cir W
Cypress Way Wy Way Way Way Way Way Way Dr
Cypress Way Wy Way Way Way Way Way Way Dr E
Cypress Way Wy Way Way Way Way Way Way Dr W
Cypress Way Wy Way Way Way Way Way Way Ln
Cypress Way Wy Way Way Way Way Way Way Ln E
Cypress Way Wy Way Way Way Way Way Way Ln W
Cypress Way Wy Way Way Way Way Way Way Pl
Cypress Way Wy Way Way Way Way Way Way Pl E
Cypress Way Wy Way Way Way Way Way Way Pl W
Cypress Way Wy Way Way Way Way Way Way Rd
Cypress Way Wy Way Way Way Way Way Way Rd E
Cypress Way Wy Way Way Way Way Way Way Rd W
Cypress Way Wy Way Way Way Way Way Way Trl
Cypress Way Wy Way Way Way Way Way Way Trl E
Cypress Way Wy Way Way Way Way Way Way Trl W
Cypress Way Wy Way Way Way Way Way Way Way
Cypress Way Wy Way Way Way Way Way Way Way E
Cypress Way Wy Way Way Way Way Way Way Way W
Cypress Way Wy Way Way Way Way Way Way Way Cir
Cypress Way Wy Way Way Way Way Way Way Way Cir E
Cypress Way Wy Way Way Way Way Way Way Way Cir W
Cypress Way Wy Way Way Way Way Way Way Way Dr
Cypress Way Wy Way Way Way Way Way Way Way Dr E
Cypress Way Wy Way Way Way Way Way Way Way Dr W
Cypress Way Wy Way Way Way Way Way Way Way Ln
Cypress Way Wy Way Way Way Way Way Way Way Ln E
Cypress Way Wy Way Way Way Way Way Way Way Ln W
Cypress Way Wy Way Way Way Way Way Way Way Pl
Cypress Way Wy Way Way Way Way Way Way Way Pl E
Cypress Way Wy Way Way Way Way Way Way Way Pl W
Cypress Way Wy Way Way Way Way Way Way Way Rd
Cypress Way Wy Way Way Way Way Way Way Way Rd E
Cypress Way Wy Way Way Way Way Way Way Way Rd W
Cypress Way Wy Way Way Way Way Way Way Way Trl
Cypress Way Wy Way Way Way Way Way Way Way Trl E
Cypress Way Wy Way Way Way Way Way Way Way Trl W
Cypress Way Wy Way Way Way Way Way Way Way Way
Cypress Way Wy Way Way Way Way Way Way Way Way E
Cypress Way Wy Way Way Way Way Way Way Way Way W
Cypress Way Wy Way Way Way Way Way Way Way Way Cir
Cypress Way Wy Way Way Way Way Way Way Way Way Cir E
Cypress Way Wy Way Way Way Way Way Way Way Way Cir W
Cypress Way Wy Way Way Way Way Way Way Way Way Dr
Cypress Way Wy Way Way Way Way Way Way Way Way Dr E
Cypress Way Wy Way Way Way Way Way Way Way Way Dr W
Cypress Way Wy Way Way Way Way Way Way Way Way Ln
Cypress Way Wy Way Way Way Way Way Way Way Way Ln E
Cypress Way Wy Way Way Way Way Way Way Way Way Ln W
Cypress Way Wy Way Way Way Way Way Way Way Way Pl
Cypress Way Wy Way Way Way Way Way Way Way Way Pl E
Cypress Way Wy Way Way Way Way Way Way Way Way Pl W
Cypress Way Wy Way Way Way Way Way Way Way Way Rd
Cypress Way Wy Way Way Way Way Way Way Way Way Rd E
Cypress Way Wy Way Way Way Way Way Way Way Way Rd W
Cypress Way Wy Way Way Way Way Way Way Way Way Trl
Cypress Way Wy Way Way Way Way Way Way Way Way Trl E
Cypress Way Wy Way Way Way Way Way Way Way Way Trl W
Cypress Way Wy Way Way Way Way Way Way Way Way Way
Cypress Way Wy Way Way Way Way Way Way Way Way Way E
Cypress Way Wy Way Way Way Way Way Way Way Way Way W
Cypress Way Wy Way Way Way Way Way Way Way Way Way Cir
Cypress Way Wy Way Way Way Way Way Way Way Way Way Cir E
Cypress Way Wy Way Way Way Way Way Way Way Way Way Cir W
Cypress Way Wy Way Way Way Way Way Way Way Way Way Dr
Cypress Way Wy Way Way Way Way Way Way Way Way Way Dr E
Cypress Way Wy Way Way Way Way Way Way Way Way Way Dr W
Cypress Way Wy Way Way Way Way Way Way Way Way Way Ln
Cypress Way Wy Way Way Way Way Way Way Way Way Way Ln E
Cypress Way Wy Way Way Way Way Way Way Way Way Way Ln W
Cypress Way Wy Way Way Way Way Way Way Way Way Way Pl
Cypress Way Wy Way Way Way Way Way Way Way Way Way Pl E
Cypress Way Wy Way Way Way Way Way Way Way Way Way Pl W
Cypress Way Wy Way Way Way Way Way Way Way Way Way Rd
Cypress Way Wy Way Way Way Way Way Way Way Way Way Rd E
Cypress Way Wy Way Way Way Way Way Way Way Way Way Rd W
Cypress Way Wy Way Way Way Way Way Way Way Way Way Trl
Cypress Way Wy Way Way Way Way Way Way Way Way Way Trl E
Cypress Way Wy Way Way Way Way Way Way Way Way Way Trl W
Cypress Way Wy Way Way Way Way Way Way Way Way Way Way
Cypress Way Wy Way Way Way Way Way Way Way Way Way Way E
Cypress Way Wy Way Way Way Way Way Way Way Way Way Way W
Cypress Way Wy Way Way Way Way Way Way Way Way Way Way Cir
Cypress Way Wy Way Way Way Way Way Way Way Way Way Way Cir E
Cypress Way Wy Way Way Way Way Way Way Way Way Way Way Cir W
Cypress Way Wy Way Way Way Way Way Way Way Way Way Way Dr
Cypress Way Wy Way Way Way Way Way Way Way Way Way Way Dr E
Cypress Way Wy Way Way Way Way Way Way Way Way Way Way Dr W
Cypress Way Wy Way Way Way Way Way Way Way Way Way Way Ln
Cypress Way Wy Way Way Way Way Way Way Way Way Way Way Ln E
Cypress Way Wy Way Way Way Way Way Way Way Way Way Way Ln W
Cypress Way Wy Way Way Way Way Way Way Way Way Way Way Pl
Cypress Way Wy Way Way Way Way Way Way Way Way Way Way Pl E
Cypress Way Wy Way Way Way Way Way Way Way Way Way Way Pl W
Cypress Way Wy Way Way Way Way Way Way Way Way Way Way Rd
Cypress Way Wy Way Way Way Way Way Way Way Way Way Way Rd E
Cypress Way Wy Way Way Way Way Way Way Way Way Way Way Rd W
Cypress Way Wy Way Way Way Way Way Way Way Way Way Way Trl
Cypress Way Wy Way Way Way Way Way Way Way Way Way Way Trl E
Cypress Way Wy Way Way Way Way Way Way Way Way Way Way Trl W
Cypress Way Wy Way Way Way Way Way Way Way Way Way Way Way
Cypress Way Wy Way Way Way Way Way Way Way Way Way Way Way E
Cypress Way Wy Way Way Way Way Way Way Way Way Way Way Way W
Cypress Way Wy Way Way Way Way Way Way Way Way Way Way Way Cir
Cypress Way Wy Way Way Way Way Way Way Way Way Way Way Way Cir E
Cypress Way Wy Way Way Way Way Way Way Way Way Way Way Way Cir W
Cypress Way Wy Way Way Way Way Way Way Way Way Way Way Way Dr
Cypress Way Wy Way Way Way Way Way Way Way Way Way Way Way Dr E
Cypress Way Wy Way Way Way Way Way Way Way Way Way Way Way Dr W
Cypress Way Wy Way Way Way Way Way Way Way Way Way Way Way Ln
Cypress Way Wy Way Way Way Way Way Way Way Way Way Way Way Ln E
Cypress Way Wy Way Way Way Way Way Way Way Way Way Way Way Ln W
Cypress Way Wy Way Way Way Way Way Way Way Way Way Way Way Pl
Cypress Way Wy Way Way Way Way Way Way Way Way Way Way Way Pl E
Cypress Way Wy Way Way Way Way Way Way Way Way Way Way Way Pl W
Cypress Way Wy Way Way Way Way Way Way Way Way Way Way Way Rd
Cypress Way Wy Way Way Way Way Way Way Way Way Way Way Way Rd E
Cypress Way Wy Way Way Way Way Way Way Way Way Way Way Way Rd W
Cypress Way Wy Way Way Way Way Way Way Way Way Way Way Way Trl
Cypress Way Wy Way Way Way Way Way Way Way Way Way Way Way Trl E
Cypress Way Wy Way Way Way Way Way Way Way Way Way Way Way Trl W
Cypress Way Wy Way Way Way Way Way Way Way Way Way Way Way Way
Cypress Way Wy Way Way Way Way Way Way Way Way Way Way Way Way E
Cypress Way Wy Way Way Way Way Way Way Way Way Way Way Way Way W
Cypress Way Wy Way Way Way Way Way Way Way Way Way Way Way Way Cir
Cypress Way Wy Way Way Way Way Way Way Way Way Way Way Way Way Cir E
Cypress Way Wy Way Way Way Way Way Way Way Way Way Way Way Way Cir W
Cypress Way Wy Way Way Way Way Way Way Way Way Way Way Way Way Dr
Cypress Way Wy Way Way Way Way Way Way Way Way Way Way Way Way Dr E
Cypress Way Wy Way Way Way Way Way Way Way Way Way Way Way Way Dr W
Cypress Way Wy Way Way Way Way Way Way Way Way Way Way Way Way Ln
Cypress Way Wy Way Way Way Way Way Way Way Way Way Way Way Way Ln E
Cypress Way Wy Way Way Way Way Way Way Way Way Way Way Way Way Ln W
Cypress Way Wy Way Way Way Way Way Way Way Way Way Way Way Way Pl
Cypress Way Wy Way Way Way Way Way Way Way Way Way Way Way Way Pl E
Cypress Way Wy Way Way Way Way Way Way Way Way Way Way Way Way Pl W
Cypress Way Wy Way Way Way Way Way Way Way Way Way Way Way Way Rd
Cypress Way Wy Way Way Way Way Way Way Way Way Way Way Way Way Rd E
Cypress Way Wy Way Way Way Way Way Way Way Way Way Way Way Way Rd W
Cypress Way Wy Way Way Way Way Way Way Way Way Way Way Way Way Trl
Cypress Way Wy Way Way Way Way Way Way Way Way Way Way Way Way Trl E
Cypress Way Wy Way Way Way Way Way Way Way Way Way Way Way Way Trl W
Cypress Way Wy Way Way Way Way Way Way Way Way Way Way Way Way Way
Cypress Way Wy Way Way Way Way Way Way Way Way Way Way Way Way Way E
Cypress Way Wy Way Way Way Way Way Way Way Way Way Way Way Way Way W
Cypress Way Wy Way Way Way Way Way Way Way Way Way Way Way Way Way Cir
Cypress Way Wy Way Way Way Way Way Way Way Way Way Way Way Way Way Cir E
Cypress Way Wy Way Way Way Way Way Way Way Way Way Way Way Way Way Cir W
Cypress Way Wy Way Way Way Way Way Way Way Way Way Way Way Way Way Dr
Cypress Way Wy Way Way Way Way Way Way Way Way Way Way Way Way Way Dr E
Cypress Way Wy Way Way Way Way Way Way Way Way Way Way Way Way Way Dr W
Cypress Way Wy Way Way Way Way Way Way Way Way Way Way Way Way Way Ln
Cypress Way Wy Way Way Way Way Way Way Way Way Way Way Way Way Way Ln E
Cypress Way Wy Way Way Way Way Way Way Way Way Way Way Way Way Way Ln W
Cypress Way Wy Way Way Way Way Way Way Way Way Way Way Way Way Way Pl
Cypress Way Wy Way Way Way Way Way Way Way Way Way Way Way Way Way Pl E
Cypress Way Wy Way Way Way Way Way Way Way Way Way Way Way Way Way Pl W
Cypress Way Wy Way Way Way Way Way Way Way Way Way Way Way Way Way Rd
Cypress Way Wy Way Way Way Way Way Way Way Way Way Way Way Way Way Rd E
Cypress Way Wy Way Way Way Way Way Way Way Way Way Way Way Way Way Rd W
Cypress Way Wy Way Way Way Way Way Way Way Way Way Way Way Way Way Trl
Cypress Way Wy Way Way Way Way Way Way Way Way Way Way Way Way Way Trl E
Cypress Way Wy Way Way Way Way Way Way Way Way Way Way Way Way Way Trl W
Cypress Way Wy Way Way Way Way Way Way Way Way Way Way Way Way Way Way
Cypress Way Wy Way Way Way Way Way Way Way Way Way Way Way Way Way Way E
Cypress Way Wy Way Way Way Way Way Way Way Way Way Way Way Way Way Way W
Cypress Way Wy Way Way Way Way Way Way Way Way Way Way Way Way Way Way Cir
Cypress Way Wy Way Way Way Way Way Way Way Way Way Way Way Way Way Way Cir E
Cypress Way Wy Way Way Way Way Way Way Way Way Way Way Way Way Way Way Cir W
Cypress Way Wy Way Way Way Way Way Way Way Way Way Way Way Way Way Way Dr
Cypress Way Wy Way Way Way Way Way Way Way Way Way Way Way Way Way Way Dr E
Cypress Way Wy Way Way Way Way Way Way Way Way Way Way Way Way Way Way Dr W
Cypress Way Wy Way Way Way Way Way Way Way Way Way Way Way Way Way Way Ln
Cypress Way Wy Way Way Way Way Way Way Way Way Way Way Way Way Way Way Ln E
Cypress Way Wy Way Way Way Way Way Way Way Way Way Way Way Way Way Way Ln W
Cypress Way Wy Way Way Way Way Way Way Way Way Way Way Way Way Way Way Pl
Cypress Way Wy Way Way Way Way Way Way Way Way Way Way Way Way Way Way Pl E
Cypress Way Wy Way Way Way Way Way Way Way Way Way Way Way Way Way Way Pl W
Cypress Way Wy Way Way Way Way Way Way Way Way Way Way Way Way Way Way Rd
Cypress Way Wy Way Way Way Way Way Way Way Way Way Way Way Way Way Way Rd E
Cypress Way Wy Way Way Way Way Way Way Way Way Way Way Way Way Way Way Rd W
Cypress Way Wy Way Way Way Way Way Way Way Way Way Way Way Way Way Way Trl
Cypress Way Wy Way Way Way Way Way Way Way Way Way Way Way Way Way Way Trl E
Cypress Way Wy Way Way Way Way Way Way Way Way Way Way Way Way Way Way Trl W
Cypress Way Wy Way Way Way Way Way Way Way Way Way Way Way Way Way Way Way
Cypress Way Wy Way Way Way Way Way Way Way Way Way Way Way Way Way Way Way E
Cypress Way Wy Way Way Way Way Way Way Way Way Way Way Way Way Way Way Way W
Cypress Way Wy Way Way Way Way Way Way Way Way Way Way Way Way Way Way Way Cir
Cypress Way Wy Way Way Way Way Way Way Way Way Way Way Way Way Way Way Way Cir E
Cypress Way Wy Way Way Way Way Way Way Way Way Way Way Way Way Way Way Way Cir W
Cypress Way Wy Way Way Way Way Way Way Way Way Way Way Way Way Way Way Way Dr
Cypress Way Wy Way Way Way Way Way Way Way Way Way Way Way Way Way Way Way Dr E
Cypress Way Wy Way Way Way Way Way Way Way Way Way Way Way Way Way Way Way Dr W
Cypress Way Wy Way Way Way Way Way Way Way Way Way Way Way Way Way Way Way Ln
Cypress Way Wy Way Way Way Way Way Way Way Way Way Way Way Way Way Way Way Ln E
Cypress Way Wy Way Way Way Way Way Way Way Way Way Way Way Way Way Way Way Ln W
Cypress Way Wy Way Way Way Way Way Way Way Way Way Way Way Way Way Way Way Pl
Cypress Way Wy Way Way Way Way Way Way Way Way Way Way Way Way Way Way Way Pl E
Cypress Way Wy Way Way Way Way Way Way Way Way Way Way Way Way Way Way Way Pl W
Cypress Way Wy Way Way Way Way Way Way Way Way Way Way Way Way Way Way Way Rd
Cypress Way Wy Way Way Way Way Way Way Way Way Way Way Way Way Way Way Way Rd E
Cypress Way Wy Way Way Way Way Way Way Way Way Way Way Way Way Way Way Way Rd W
Cypress Way Wy Way Way Way Way Way Way Way Way Way Way Way Way Way Way Way Trl
Cypress Way Wy Way Way Way Way Way Way Way Way Way Way Way Way Way Way Way Trl E
Cypress Way Wy Way Way Way Way Way Way Way Way Way Way Way Way Way Way Way Trl W
Cypress Way Wy Way Way Way Way Way Way Way Way Way Way Way Way Way Way Way Way
Cypress Way Wy Way Way Way Way Way Way Way Way Way Way Way Way Way Way Way Way E
Cypress Way Wy Way Way Way Way Way Way Way Way Way Way Way Way Way Way Way Way W
Cypress Way Wy Way Way Way Way Way Way Way Way Way Way Way Way Way Way Way Way Cir
Cypress Way Wy Way Way Way Way Way Way Way Way Way Way Way Way Way Way Way Way Cir E
Cypress Way Wy Way Way Way Way Way Way Way Way Way Way Way Way Way Way Way Way Cir W
Cypress Way Wy Way Way Way Way Way Way Way Way Way Way Way Way Way Way Way Way Dr
Cypress Way Wy Way Way Way Way Way Way Way Way Way Way Way Way Way Way Way Way Dr E
Cypress Way Wy Way Way Way Way Way Way Way Way Way Way Way Way Way Way Way Way Dr W
Cypress Way Wy Way Way Way Way Way Way Way Way Way Way Way Way Way Way Way Way Ln
Cypress Way Wy Way Way Way Way Way Way Way Way Way Way Way Way Way Way Way Way Ln E
Cypress Way Wy Way Way Way Way Way Way Way Way Way Way Way Way Way Way Way Way Ln W
Cypress Way Wy Way Way Way Way Way Way Way Way Way Way Way Way Way Way Way Way Pl
Cypress Way Wy Way Way Way Way Way Way Way Way Way Way Way Way Way Way Way Way Pl E
Cypress Way Wy Way Way Way Way Way Way Way Way Way Way Way Way Way Way Way Way Pl W
Cypress Way Wy Way Way Way Way Way Way Way Way Way Way Way Way Way Way Way Way Rd
Cypress Way Wy Way Way Way Way Way Way Way Way Way Way Way Way Way Way Way Way Rd E
Cypress Way Wy Way Way Way Way Way Way Way Way Way Way Way Way Way Way Way Way Rd W
Cypress Way Wy Way Way Way Way Way Way Way Way Way Way Way Way Way Way Way Way Trl
Cypress Way Wy Way Way Way Way Way Way Way Way Way Way Way Way Way Way Way Way Trl E
Cypress Way Wy Way

# GOVERNMENTAL UNIT REFERENCE MAP (2020): Jackson city, MS

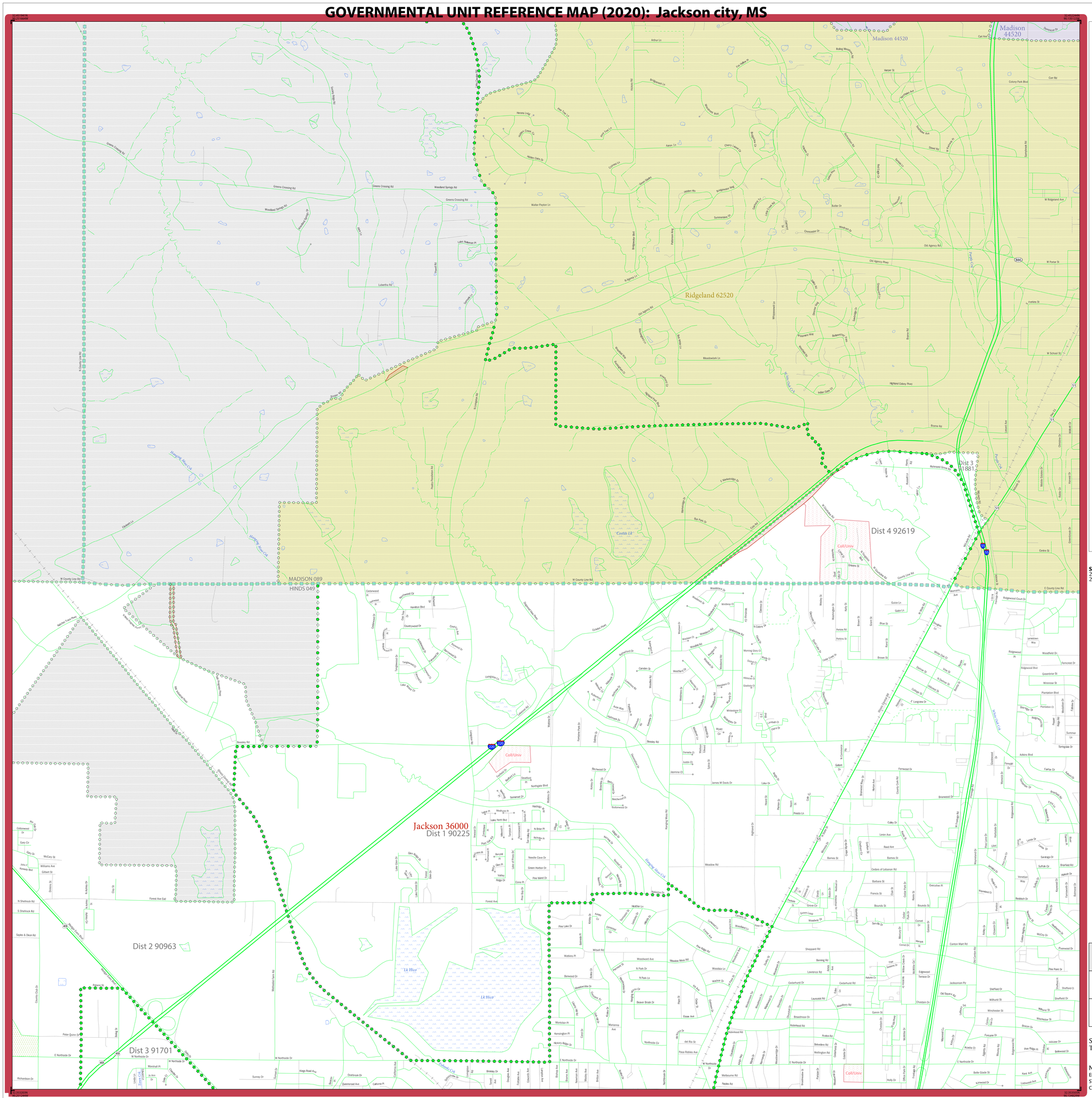


## LEGEND

| SYMBOL DESCRIPTION | SYMBOL | LABEL STYLE |
|---|---|---|
| Federal American Indian Reservation | | L'ANSE RESERVATION (TA 1880) |
| Off-Reservation Trust Land | | T1880 |
| American Indian Tribal Subdivision | | SHONTO (620) |
| Alaska Native Regional Corporation (ANRC) | | NANA ANRC 52120 |
| State (or statistically equivalent entity) | | NEW YORK 36 |
| County (or statistically equivalent entity) | | ERIE 029 |
| Minor Civil Division (MCD)[1] | | Lee town 41460 |
| Census County Division (CCD)[2] | | Jemez CCD 91650 |
| Consolidated City | | MILFORD 47500 |
| Incorporated Place - Subject Area | | Rome 63418 |
| Incorporated Place - Other Area[3] | | Davis 18100 |
| Census Designated Place (CDP)[2] | | Cochiti 16560 |

| DESCRIPTION | SYMBOL | DESCRIPTION | SYMBOL |
|---|---|---|---|
| Interstate | 55 | Water Body | Pleasant Lake |
| U.S. Highway | 2 | Swamp or Marsh | Okefenokee Swamp |
| State Highway | 4 | Glacier | Bering Glacier |
| Other Road | Marsh Ln | Airport, Airfield, or Helicopter Landing Pad | Oxnard Airport |
| Cul-de-sac | | College or University | Coll/Univ |
| Circle | | Military | Fort Belvoir |
| Geographic Offset or Corridor | | Prison or Juvenile Detention Center | P/JDC |
| 4WD Trail, Stairway, Alley, Walkway, or Ferry | | Cemetery | Powell Cmtry |
| Railroad | Southern RR | Golf Course | Pinehurst Glfcrs |
| Pipeline or Power Line | | National Park or Forest | Yosemite NP |
| Ridge or Fence | | Other Park | St Francis Park |
| Property Line or Nonvisible Boundary | | Outside Subject Area | |
| Perennial Stream | Tumbling Cr | Inset Area | A1 |
| Intermittent Stream | Piney Cr | | |
| Mountain Peak or Hill | Mt. Baker | | |

Where state, county, and/or MCD/CCD boundaries coincide, the map shows the boundary symbol for only the highest-ranking of these boundaries. Where American Indian reservation and American Indian tribal subdivision boundaries coincide, the map shows only the American Indian reservation boundaries.

Entity names are followed by either their FIPS code or census code; parentheses indicate a census code.

1 'MCD" indicates a false MCD. These are for Census Bureau use only.

2 The CCD and CDP boundaries represent statistical entities only and are not updated through the BAS.

3 Incorporated place name color corresponds to the incorporated place fill color.

Due to space limitations, some road names, along with other feature and geography names on the map, may not be shown.

The Census Bureau stores primary and alternate road names, but only primary road names are used to label the roads on these maps.

**SUBJECT AREA COUNTIES ON MAP SHEET**
28049 Hinds
28089 Madison

Key to Adjacent Sheets

| | | |
|---|---|---|
| | | |
| 1 | 2 | 3 |
| 4 | 5 | 6 |

Sheet Location within Entity

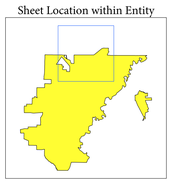

Sheet 2 of 8 PARENT sheets
Total Sheets: 9 (Index 1; Parent 8; Inset 0)

NAME: Jackson city (36000)
ENTITY TYPE: Incorporated Place
ST: Mississippi (28)
CO: Hinds (049), Madison (089), Rankin (121)

INDEX OR PARENT SHEET #: 002
INSET SHEET #: 000000

2020 INCORPORATED PLACE REF MAP (PARENT)

5330128000360000020000 0

All legal boundaries and names are as reported through the 2020 Boundary and Annexation Survey (BAS) and Boundary Validation Program (BVP). The boundaries shown on this map are for Census Bureau statistical data collection and tabulation purposes only; their depiction and designation for statistical purposes does not constitute a determination of jurisdictional authority or rights of ownership or entitlement.

Data Source: U.S. Census Bureau's MAF/TIGER database (TAB20), November 2020
Created by Geography Division: December 11, 2021

U.S. DEPARTMENT OF COMMERCE U.S. Census Bureau

Projection: Albers Equal Area Conic
Datum: NAD 83
Spheroid: GRS 80
1st Standard Parallel: 30 57 15
2nd Standard Parallel: 34 11 14
Central Meridian: -89 52 02
Latitude of Projection's Origin: 30 08 45
False Easting: 0
False Northing: 0

0 0.4 0.8 1.2 1.6 2 Kilometers
0 0.3 0.6 0.9 1.2 1.5 Miles
The plotted map scale is 1:15,000

N W E S

**Boundary and Annexation Survey (BAS) ID: 12800036000**
**BAS Submission Deadline: March 1, 2021**

**PDF versions of the BAS maps are available at:**
**www.census.gov/programs-surveys/bas/geographies.html**

For more information, or to request additional maps, please email geo.bas@census.gov, call 1-800-972-5651, or visit www.census.gov/programs-surveys/bas.html.

United States Census Bureau

# GOVERNMENTAL UNIT REFERENCE MAP (2020): Jackson city, MS

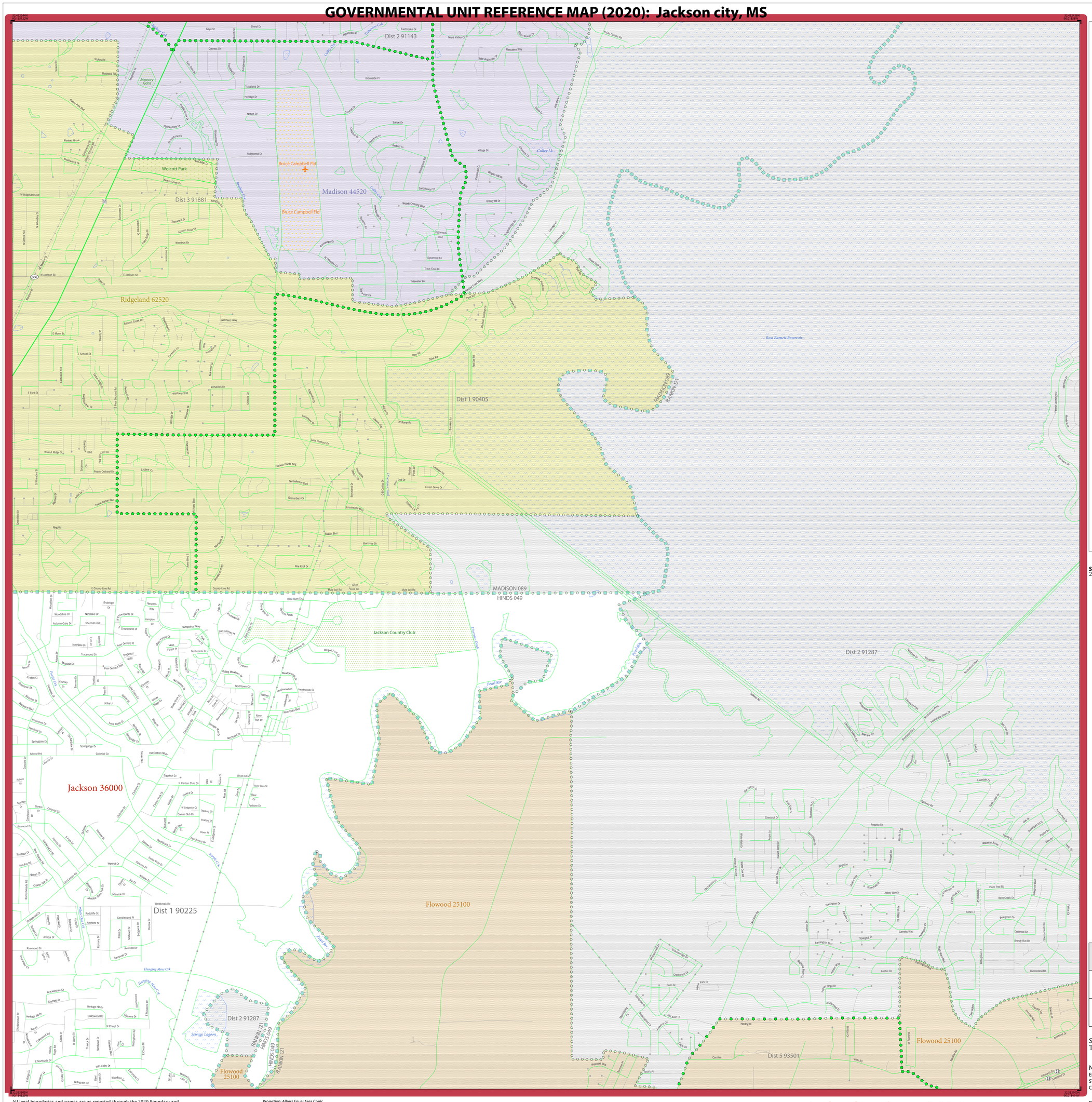


## LEGEND

| SYMBOL DESCRIPTION | SYMBOL | LABEL STYLE |
|---|---|---|
| Federal American Indian Reservation | | L'ANSE RESERVATION (TA 1880) |
| Off-Reservation Trust Land | | T1880 |
| American Indian Tribal Subdivision | | SHONTO (620) |
| Alaska Native Regional Corporation (ANRC) | | *NANA ANRC 52120* |
| State (or statistically equivalent entity) | | NEW YORK 36 |
| County (or statistically equivalent entity) | | ERIE 029 |
| Minor Civil Division (MCD)[1] | | Lee town 41460 |
| Census County Division (CCD)[2] | | *Jemez CCD 91650* |
| Consolidated City | | MILFORD 47500 |
| Incorporated Place - Subject Area | | Rome 63418 |
| Incorporated Place - Other Area[3] | | Davis 18100 |
| Census Designated Place (CDP)[2] | | *Cochiti 16560* |

| DESCRIPTION | SYMBOL | DESCRIPTION | SYMBOL |
|---|---|---|---|
| Interstate | 5 | Water Body | Pleasant Lake |
| U.S. Highway | 2 | Swamp or Marsh | Okefenokee Swamp |
| State Highway | 4 | Glacier | Bering Glacier |
| Other Road | Marsh Ln | Airport, Airfield, or Helicopter Landing Pad | Oxnard Airport |
| Cul-de-sac | | College or University | Coll/Univ |
| Circle | | Military | Fort Belvoir |
| Geographic Offset or Corridor | | Prison or Juvenile Detention Center | P/JDC |
| 4WD Trail, Stairway, Alley, Walkway, or Ferry | | Cemetery | Powell Cmtry |
| Railroad | Southern RR | Golf Course | Pinehurst Glfcrs |
| Pipeline or Power Line | | National Park or Forest | Yosemite NP |
| Ridge or Fence | | Other Park | St Francis Park |
| Property Line or Nonvisible Boundary | | Outside Subject Area | |
| Perennial Stream | Tumbling Cr | Inset Area | A1 |
| Intermittent Stream | Piney Cr | | |
| Mountain Peak or Hill | Mt. Baker | | |

Where state, county, and/or MCD/CCD boundaries coincide, the map shows the boundary symbol for only the highest-ranking of these boundaries. Where American Indian reservation and American Indian tribal subdivision boundaries coincide, the map shows only the American Indian reservation boundaries.

Entity names are followed by either their FIPS code or census code; parentheses indicate a census code.

1 'MCD*' indicates a false MCD. These are for Census Bureau use only.

2 The CCD and CDP boundaries represent statistical entities only and are not updated through the BAS.

3 Incorporated place name color corresponds to the incorporated place fill color.

Due to space limitations, some road names, along with other feature and geography names on the map, may not be shown.

The Census Bureau stores primary and alternate road names, but only primary road names are used to label the roads on these maps.

**SUBJECT AREA COUNTIES ON MAP SHEET**
28049 Hinds

Key to Adjacent Sheets

| | | |
|---|---|---|
| | | |
| 2 | 3 | |
| 5 | 6 | |

Sheet Location within Entity

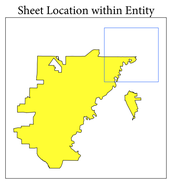

Sheet 3 of 8 PARENT sheets
Total Sheets: 9 (Index 1; Parent 8; Inset 0)

NAME: Jackson city (36000)
ENTITY TYPE: Incorporated Place
ST: Mississippi (28)
CO: Hinds (049), Madison (089), Rankin (121)

INDEX OR PARENT SHEET #: 003
INSET SHEET #: 000000

2020 INCORPORATED PLACE REF MAP (PARENT)

5330128000360000003000000

All legal boundaries and names are as reported through the 2020 Boundary and Annexation Survey (BAS) and Boundary Validation Program (BVP). The boundaries shown on this map are for Census Bureau statistical data collection and tabulation purposes only; their depiction and designation for statistical purposes does not constitute a determination of jurisdictional authority or rights of ownership or entitlement.

Data Source: U.S. Census Bureau's MAF/TIGER database (TAB20), November 2020
Created by Geography Division: December 11, 2020

U.S. DEPARTMENT OF COMMERCE U.S. Census Bureau

Projection: Albers Equal Area Conic
Datum: NAD 83
Spheroid: GRS 80
1st Standard Parallel: 30 57 15
2nd Standard Parallel: 34 11 14
Central Meridian: -89 52 02
Latitude of Projection's Origin: 30 08 45
False Easting: 0
False Northing: 0

0 0.4 0.8 1.2 1.6 2 Kilometers
0 0.3 0.6 0.9 1.2 1.5 Miles
The plotted map scale is 1:15,000

N W E S

**Boundary and Annexation Survey (BAS) ID: 12800036000**
**BAS Submission Deadline: March 1, 2021**

**PDF versions of the BAS maps are available at: www.census.gov/programs-surveys/bas/geographies.html**

For more information, or to request additional maps, please email geo.bas@census.gov, call 1-800-972-5651, or visit www.census.gov/programs-surveys/bas.html.

United States Census Bureau

# GOVERNMENTAL UNIT REFERENCE MAP (2020): Jackson city, MS

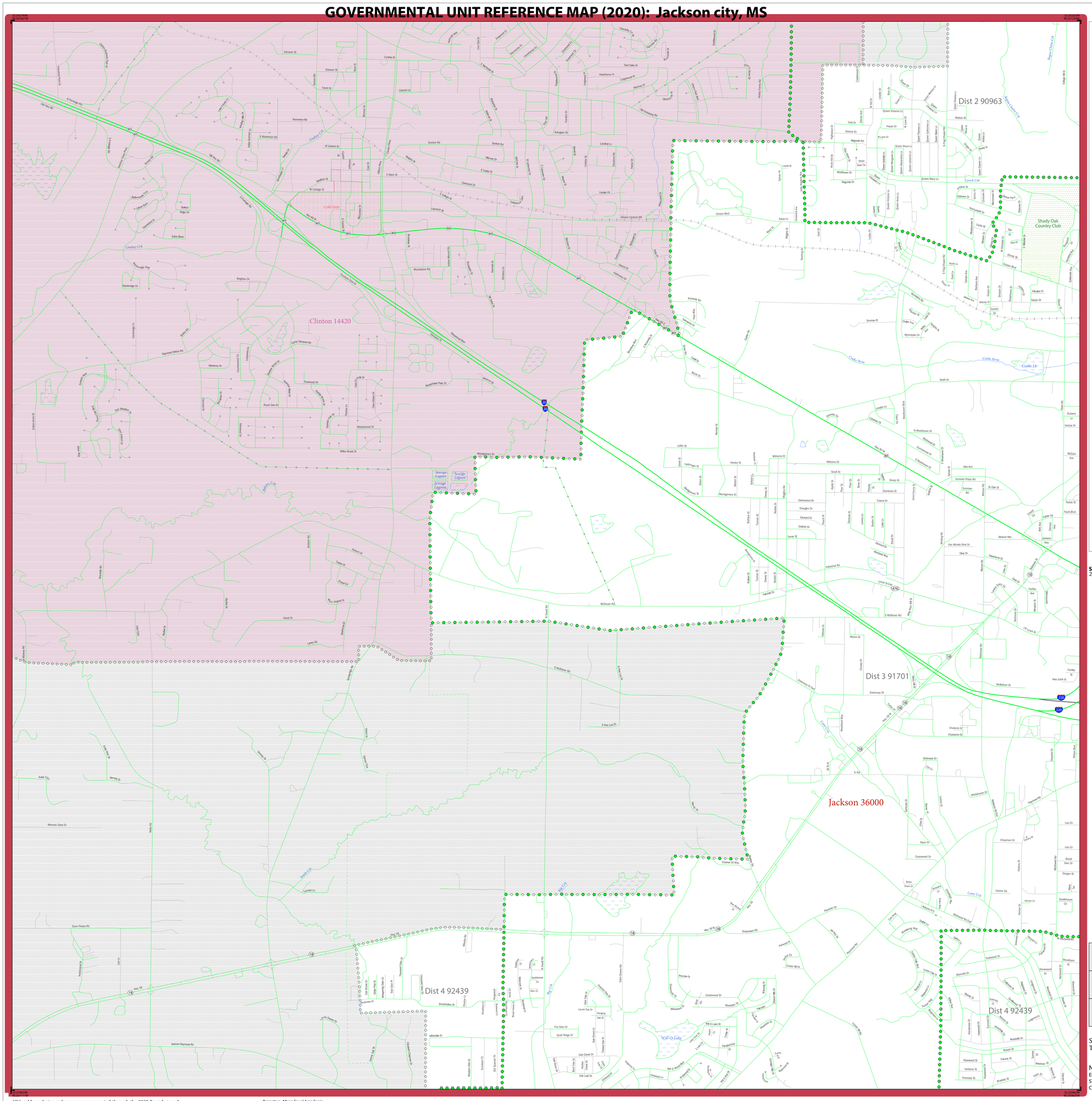
Clinton 14420
Jackson 36000
Dist 2 90963
Dist 3 91701
Dist 4 92439
Dist 4 92439
Shady Oak Country Club
Coll/Univ
Sewage Lagoon
Sewage Lagoon
Sewage Lagoon
Will-O-Lake
Cooks Strm
Cooks Lk
Lynch Crk
Linsley Crk
Big Crk
Caney Crk
Swift Crk
Bogue Chitto Crk
Snow Creek Crk
Bakers Crk
Hwy 80 W
Hwy 80 E
I 20
I 55
Hwy 18
Hwy 18 W
Hwy 18 E
Hwy 18 N
Hwy 18 S
Hwy 476
Hwy 468
Hwy 468 W
Hwy 468 E
Hwy 469
Hwy 469 W
Hwy 469 E
Hwy 469 N
Hwy 469 S
Hwy 469 Loop
Hwy 469 Loop N
Hwy 469 Loop S
Hwy 469 Loop W
Hwy 469 Loop E
Hwy 469 Loop NE
Hwy 469 Loop SE
Hwy 469 Loop SW
Hwy 469 Loop NW
Hwy 469 Loop W N
Hwy 469 Loop W S
Hwy 469 Loop E N
Hwy 469 Loop E S
Hwy 469 Loop NE N
Hwy 469 Loop NE S
Hwy 469 Loop SE N
Hwy 469 Loop SE S
Hwy 469 Loop SW N
Hwy 469 Loop SW S
Hwy 469 Loop NW N
Hwy 469 Loop NW S
Hwy 469 Loop W N N
Hwy 469 Loop W N S
Hwy 469 Loop W S N
Hwy 469 Loop W S S
Hwy 469 Loop E N N
Hwy 469 Loop E N S
Hwy 469 Loop E S N
Hwy 469 Loop E S S
Hwy 469 Loop NE N N
Hwy 469 Loop NE N S
Hwy 469 Loop NE S N
Hwy 469 Loop NE S S
Hwy 469 Loop SE N N
Hwy 469 Loop SE N S
Hwy 469 Loop SE S N
Hwy 469 Loop SE S S
Hwy 469 Loop SW N N
Hwy 469 Loop SW N S
Hwy 469 Loop SW S N
Hwy 469 Loop SW S S
Hwy 469 Loop NW N N
Hwy 469 Loop NW N S
Hwy 469 Loop NW S N
Hwy 469 Loop NW S S
Hwy 469 Loop W N N N
Hwy 469 Loop W N S N
Hwy 469 Loop W S N N
Hwy 469 Loop W S S N
Hwy 469 Loop E N N N
Hwy 469 Loop E N S N
Hwy 469 Loop E S N N
Hwy 469 Loop E S S N
Hwy 469 Loop NE N N N
Hwy 469 Loop NE N S N
Hwy 469 Loop NE S N N
Hwy 469 Loop NE S S N
Hwy 469 Loop SE N N N
Hwy 469 Loop SE N S N
Hwy 469 Loop SE S N N
Hwy 469 Loop SE S S N
Hwy 469 Loop SW N N N
Hwy 469 Loop SW N S N
Hwy 469 Loop SW S N N
Hwy 469 Loop SW S S N
Hwy 469 Loop NW N N N
Hwy 469 Loop NW N S N
Hwy 469 Loop NW S N N
Hwy 469 Loop NW S S N
Hwy 469 Loop W N N N N
Hwy 469 Loop W N S N N
Hwy 469 Loop W S N N N
Hwy 469 Loop W S S N N
Hwy 469 Loop E N N N N
Hwy 469 Loop E N S N N
Hwy 469 Loop E S N N N
Hwy 469 Loop E S S N N
Hwy 469 Loop NE N N N N
Hwy 469 Loop NE N S N N
Hwy 469 Loop NE S N N N
Hwy 469 Loop NE S S N N
Hwy 469 Loop SE N N N N
Hwy 469 Loop SE N S N N
Hwy 469 Loop SE S N N N
Hwy 469 Loop SE S S N N
Hwy 469 Loop SW N N N N
Hwy 469 Loop SW N S N N
Hwy 469 Loop SW S N N N
Hwy 469 Loop SW S S N N
Hwy 469 Loop NW N N N N
Hwy 469 Loop NW N S N N
Hwy 469 Loop NW S N N N
Hwy 469 Loop NW S S N N
Hwy 469 Loop W N N N N N
Hwy 469 Loop W N S N N N
Hwy 469 Loop W S N N N N
Hwy 469 Loop W S S N N N
Hwy 469 Loop E N N N N N
Hwy 469 Loop E N S N N N
Hwy 469 Loop E S N N N N
Hwy 469 Loop E S S N N N
Hwy 469 Loop NE N N N N N
Hwy 469 Loop NE N S N N N
Hwy 469 Loop NE S N N N N
Hwy 469 Loop NE S S N N N
Hwy 469 Loop SE N N N N N
Hwy 469 Loop SE N S N N N
Hwy 469 Loop SE S N N N N
Hwy 469 Loop SE S S N N N
Hwy 469 Loop SW N N N N N
Hwy 469 Loop SW N S N N N
Hwy 469 Loop SW S N N N N
Hwy 469 Loop SW S S N N N
Hwy 469 Loop NW N N N N N
Hwy 469 Loop NW N S N N N
Hwy 469 Loop NW S N N N N
Hwy 469 Loop NW S S N N N
Hwy 469 Loop W N N N N N N
Hwy 469 Loop W N S N N N N
Hwy 469 Loop W S N N N N N
Hwy 469 Loop W S S N N N N
Hwy 469 Loop E N N N N N N
Hwy 469 Loop E N S N N N N
Hwy 469 Loop E S N N N N N
Hwy 469 Loop E S S N N N N
Hwy 469 Loop NE N N N N N N
Hwy 469 Loop NE N S N N N N
Hwy 469 Loop NE S N N N N N
Hwy 469 Loop NE S S N N N N
Hwy 469 Loop SE N N N N N N
Hwy 469 Loop SE N S N N N N
Hwy 469 Loop SE S N N N N N
Hwy 469 Loop SE S S N N N N
Hwy 469 Loop SW N N N N N N
Hwy 469 Loop SW N S N N N N
Hwy 469 Loop SW S N N N N N
Hwy 469 Loop SW S S N N N N
Hwy 469 Loop NW N N N N N N
Hwy 469 Loop NW N S N N N N
Hwy 469 Loop NW S N N N N N
Hwy 469 Loop NW S S N N N N
Hwy 469 Loop W N N N N N N N
Hwy 469 Loop W N S N N N N N
Hwy 469 Loop W S N N N N N N
Hwy 469 Loop W S S N N N N N
Hwy 469 Loop E N N N N N N N
Hwy 469 Loop E N S N N N N N
Hwy 469 Loop E S N N N N N N
Hwy 469 Loop E S S N N N N N
Hwy 469 Loop NE N N N N N N N
Hwy 469 Loop NE N S N N N N N
Hwy 469 Loop NE S N N N N N N
Hwy 469 Loop NE S S N N N N N
Hwy 469 Loop SE N N N N N N N
Hwy 469 Loop SE N S N N N N N
Hwy 469 Loop SE S N N N N N N
Hwy 469 Loop SE S S N N N N N
Hwy 469 Loop SW N N N N N N N
Hwy 469 Loop SW N S N N N N N
Hwy 469 Loop SW S N N N N N N
Hwy 469 Loop SW S S N N N N N
Hwy 469 Loop NW N N N N N N N
Hwy 469 Loop NW N S N N N N N
Hwy 469 Loop NW S N N N N N N
Hwy 469 Loop NW S S N N N N N
Hwy 469 Loop W N N N N N N N N
Hwy 469 Loop W N S N N N N N N
Hwy 469 Loop W S N N N N N N N
Hwy 469 Loop W S S N N N N N N
Hwy 469 Loop E N N N N N N N N
Hwy 469 Loop E N S N N N N N N
Hwy 469 Loop E S N N N N N N N
Hwy 469 Loop E S S N N N N N N
Hwy 469 Loop NE N N N N N N N N
Hwy 469 Loop NE N S N N N N N N
Hwy 469 Loop NE S N N N N N N N
Hwy 469 Loop NE S S N N N N N N
Hwy 469 Loop SE N N N N N N N N
Hwy 469 Loop SE N S N N N N N N
Hwy 469 Loop SE S N N N N N N N
Hwy 469 Loop SE S S N N N N N N
Hwy 469 Loop SW N N N N N N N N
Hwy 469 Loop SW N S N N N N N N
Hwy 469 Loop SW S N N N N N N N
Hwy 469 Loop SW S S N N N N N N
Hwy 469 Loop NW N N N N N N N N
Hwy 469 Loop NW N S N N N N N N
Hwy 469 Loop NW S N N N N N N N
Hwy 469 Loop NW S S N N N N N N
Hwy 469 Loop W N N N N N N N N N
Hwy 469 Loop W N S N N N N N N N
Hwy 469 Loop W S N N N N N N N N
Hwy 469 Loop W S S N N N N N N N
Hwy 469 Loop E N N N N N N N N N
Hwy 469 Loop E N S N N N N N N N
Hwy 469 Loop E S N N N N N N N N
Hwy 469 Loop E S S N N N N N N N
Hwy 469 Loop NE N N N N N N N N N
Hwy 469 Loop NE N S N N N N N N N
Hwy 469 Loop NE S N N N N N N N N
Hwy 469 Loop NE S S N N N N N N N
Hwy 469 Loop SE N N N N N N N N N
Hwy 469 Loop SE N S N N N N N N N
Hwy 469 Loop SE S N N N N N N N N
Hwy 469 Loop SE S S N N N N N N N
Hwy 469 Loop SW N N N N N N N N N
Hwy 469 Loop SW N S N N N N N N N
Hwy 469 Loop SW S N N N N N N N N
Hwy 469 Loop SW S S N N N N N N N
Hwy 469 Loop NW N N N N N N N N N
Hwy 469 Loop NW N S N N N N N N N
Hwy 469 Loop NW S N N N N N N N N
Hwy 469 Loop NW S S N N N N N N N
Hwy 469 Loop W N N N N N N N N N N
Hwy 469 Loop W N S N N N N N N N N
Hwy 469 Loop W S N N N N N N N N N
Hwy 469 Loop W S S N N N N N N N N
Hwy 469 Loop E N N N N N N N N N N
Hwy 469 Loop E N S N N N N N N N N
Hwy 469 Loop E S N N N N N N N N N
Hwy 469 Loop E S S N N N N N N N N
Hwy 469 Loop NE N N N N N N N N N N
Hwy 469 Loop NE N S N N N N N N N N
Hwy 469 Loop NE S N N N N N N N N N
Hwy 469 Loop NE S S N N N N N N N N
Hwy 469 Loop SE N N N N N N N N N N
Hwy 469 Loop SE N S N N N N N N N N
Hwy 469 Loop SE S N N N N N N N N N
Hwy 469 Loop SE S S N N N N N N N N
Hwy 469 Loop SW N N N N N N N N N N
Hwy 469 Loop SW N S N N N N N N N N
Hwy 469 Loop SW S N N N N N N N N N
Hwy 469 Loop SW S S N N N N N N N N
Hwy 469 Loop NW N N N N N N N N N N
Hwy 469 Loop NW N S N N N N N N N N
Hwy 469 Loop NW S N N N N N N N N N
Hwy 469 Loop NW S S N N N N N N N N
Hwy 469 Loop W N N N N N N N N N N N
Hwy 469 Loop W N S N N N N N N N N N
Hwy 469 Loop W S N N N N N N N N N N
Hwy 469 Loop W S S N N N N N N N N N
Hwy 469 Loop E N N N N N N N N N N N
Hwy 469 Loop E N S N N N N N N N N N
Hwy 469 Loop E S N N N N N N N N N N
Hwy 469 Loop E S S N N N N N N N N N
Hwy 469 Loop NE N N N N N N N N N N N
Hwy 469 Loop NE N S N N N N N N N N N
Hwy 469 Loop NE S N N N N N N N N N N
Hwy 469 Loop NE S S N N N N N N N N N
Hwy 469 Loop SE N N N N N N N N N N N
Hwy 469 Loop SE N S N N N N N N N N N
Hwy 469 Loop SE S N N N N N N N N N N
Hwy 469 Loop SE S S N N N N N N N N N
Hwy 469 Loop SW N N N N N N N N N N N
Hwy 469 Loop SW N S N N N N N N N N N
Hwy 469 Loop SW S N N N N N N N N N N
Hwy 469 Loop SW S S N N N N N N N N N
Hwy 469 Loop NW N N N N N N N N N N N
Hwy 469 Loop NW N S N N N N N N N N N
Hwy 469 Loop NW S N N N N N N N N N N
Hwy 469 Loop NW S S N N N N N N N N N
Hwy 469 Loop W N N N N N N N N N N N N
Hwy 469 Loop W N S N N N N N N N N N N
Hwy 469 Loop W S N N N N N N N N N N N
Hwy 469 Loop W S S N N N N N N N N N N
Hwy 469 Loop E N N N N N N N N N N N N
Hwy 469 Loop E N S N N N N N N N N N N
Hwy 469 Loop E S N N N N N N N N N N N
Hwy 469 Loop E S S N N N N N N N N N N
Hwy 469 Loop NE N N N N N N N N N N N N
Hwy 469 Loop NE N S N N N N N N N N N N
Hwy 469 Loop NE S N N N N N N N N N N N
Hwy 469 Loop NE S S N N N N N N N N N N
Hwy 469 Loop SE N N N N N N N N N N N N
Hwy 469 Loop SE N S N N N N N N N N N N
Hwy 469 Loop SE S N N N N N N N N N N N
Hwy 469 Loop SE S S N N N N N N N N N N
Hwy 469 Loop SW N N N N N N N N N N N N
Hwy 469 Loop SW N S N N N N N N N N N N
Hwy 469 Loop SW S N N N N N N N N N N N
Hwy 469 Loop SW S S N N N N N N N N N N
Hwy 469 Loop NW N N N N N N N N N N N N
Hwy 469 Loop NW N S N N N N N N N N N N
Hwy 469 Loop NW S N N N N N N N N N N N
Hwy 469 Loop NW S S N N N N N N N N N N
Hwy 469 Loop W N N N N N N N N N N N N N
Hwy 469 Loop W N S N N N N N N N N N N N
Hwy 469 Loop W S N N N N N N N N N N N N
Hwy 469 Loop W S S N N N N N N N N N N N
Hwy 469 Loop E N N N N N N N N N N N N N
Hwy 469 Loop E N S N N N N N N N N N N N
Hwy 469 Loop E S N N N N N N N N N N N N
Hwy 469 Loop E S S N N N N N N N N N N N
Hwy 469 Loop NE N N N N N N N N N N N N N
Hwy 469 Loop NE N S N N N N N N N N N N N
Hwy 469 Loop NE S N N N N N N N N N N N N
Hwy 469 Loop NE S S N N N N N N N N N N N
Hwy 469 Loop SE N N N N N N N N N N N N N
Hwy 469 Loop SE N S N N N N N N N N N N N
Hwy 469 Loop SE S N N N N N N N N N N N N
Hwy 469 Loop SE S S N N N N N N N N N N N
Hwy 469 Loop SW N N N N N N N N N N N N N
Hwy 469 Loop SW N S N N N N N N N N N N N
Hwy 469 Loop SW S N N N N N N N N N N N N
Hwy 469 Loop SW S S N N N N N N N N N N N
Hwy 469 Loop NW N N N N N N N N N N N N N
Hwy 469 Loop NW N S N N N N N N N N N N N
Hwy 469 Loop NW S N N N N N N N N N N N N
Hwy 469 Loop NW S S N N N N N N N N N N N
Hwy 469 Loop W N N N N N N N N N N N N N N
Hwy 469 Loop W N S N N N N N N N N N N N N
Hwy 469 Loop W S N N N N N N N N N N N N N
Hwy 469 Loop W S S N N N N N N N N N N N N
Hwy 469 Loop E N N N N N N N N N N N N N N
Hwy 469 Loop E N S N N N N N N N N N N N N
Hwy 469 Loop E S N N N N N N N N N N N N N
Hwy 469 Loop E S S N N N N N N N N N N N N
Hwy 469 Loop NE N N N N N N N N N N N N N N
Hwy 469 Loop NE N S N N N N N N N N N N N N
Hwy 469 Loop NE S N N N N N N N N N N N N N
Hwy 469 Loop NE S S N N N N N N N N N N N N
Hwy 469 Loop SE N N N N N N N N N N N N N N
Hwy 469 Loop SE N S N N N N N N N N N N N N
Hwy 469 Loop SE S N N N N N N N N N N N N N
Hwy 469 Loop SE S S N N N N N N N N N N N N
Hwy 469 Loop SW N N N N N N N N N N N N N N
Hwy 469 Loop SW N S N N N N N N N N N N N N
Hwy 469 Loop SW S N N N N N N N N N N N N N
Hwy 469 Loop SW S S N N N N N N N N N N N N
Hwy 469 Loop NW N N N N N N N N N N N N N N
Hwy 469 Loop NW N S N N N N N N N N N N N N
Hwy 469 Loop NW S N N N N N N N N N N N N N
Hwy 469 Loop NW S S N N N N N N N N N N N N
Hwy 469 Loop W N N N N N N N N N N N N N N N
Hwy 469 Loop W N S N N N N N N N N N N N N N
Hwy 469 Loop W S N N N N N N N N N N N N N N
Hwy 469 Loop W S S N N N N N N N N N N N N N
Hwy 469 Loop E N N N N N N N N N N N N N N N
Hwy 469 Loop E N S N N N N N N N N N N N N N
Hwy 469 Loop E S N N N N N N N N N N N N N N
Hwy 469 Loop E S S N N N N N N N N N N N N N
Hwy 469 Loop NE N N N N N N N N N N N N N N N
Hwy 469 Loop NE N S N N N N N N N N N N N N N
Hwy 469 Loop NE S N N N N N N N N N N N N N N
Hwy 469 Loop NE S S N N N N N N N N N N N N N
Hwy 469 Loop SE N N N N N N N N N N N N N N N
Hwy 469 Loop SE N S N N N N N N N N N N N N N
Hwy 469 Loop SE S N N N N N N N N N N N N N N
Hwy 469 Loop SE S S N N N N N N N N N N N N N
Hwy 469 Loop SW N N N N N N N N N N N N N N N
Hwy 469 Loop SW N S N N N N N N N N N N N N N
Hwy 469 Loop SW S N N N N N N N N N N N N N N
Hwy 469 Loop SW S S N N N N N N N N N N N N N
Hwy 469 Loop NW N N N N N N N N N N N N N N N
Hwy 469 Loop NW N S N N N N N N N N N N N N N
Hwy 469 Loop NW S N N N N N N N N N N N N N N
Hwy 469 Loop NW S S N N N N N N N N N N N N N
Hwy 469 Loop W N N N N N N N N N N N N N N N N
Hwy 469 Loop W N S N N N N N N N N N N N N N N
Hwy 469 Loop W S N N N N N N N N N N N N N N N
Hwy 469 Loop W S S N N N N N N N N N N N N N N
Hwy 469 Loop E N N N N N N N N N N N N N N N N
Hwy 469 Loop E N S N N N N N N N N N N N N N N
Hwy 469 Loop E S N N N N N N N N N N N N N N N
Hwy 469 Loop E S S N N N N N N N N N N N N N N
Hwy 469 Loop NE N N N N N N N N N N N N N N N N
Hwy 469 Loop NE N S N N N N N N N N N N N N N N
Hwy 469 Loop NE S N N N N N N N N N N N N N N N
Hwy 469 Loop NE S S N N N N N N N N N N N N N N
Hwy 469 Loop SE N N N N N N N N N N N N N N N N
Hwy 469 Loop SE N S N N N N N N N N N N N N N N
Hwy 469 Loop SE S N N N N N N N N N N N N N N N
Hwy 469 Loop SE S S N N N N N N N N N N N N N N
Hwy 469 Loop SW N N N N N N N N N N N N N N N N
Hwy 469 Loop SW N S N N N N N N N N N N N N N N
Hwy 469 Loop SW S N N N N N N N N N N N N N N N
Hwy 469 Loop SW S S N N N N N N N N N N N N N N
Hwy 469 Loop NW N N N N N N N N N N N N N N N N
Hwy 469 Loop NW N S N N N N N N N N N N N N N N
Hwy 469 Loop NW S N N N N N N N N N N N N N N N
Hwy 469 Loop NW S S N N N N N N N N N N N N N N
Hwy 469 Loop W N N N N N N N N N N N N N N N N N
Hwy 469 Loop W N S N N N N N N N N N N N N N N N
Hwy 469 Loop W S N N N N N N N N N N N N N N N N
Hwy 469 Loop W S S N N N N N N N N N N N N N N N
Hwy 469 Loop E N N N N N N N N N N N N N N N N N
Hwy 469 Loop E N S N N N N N N N N N N N N N N N
Hwy 469 Loop E S N N N N N N N N N N N N N N N N
Hwy 469 Loop E S S N N N N N N N N N N N N N N N
Hwy 469 Loop NE N N N N N N N N N N N N N N N N N
Hwy 469 Loop NE N S N N N N N N N N N N N N N N N
Hwy 469 Loop NE S N N N N N N N N N N N N N N N N
Hwy 469 Loop NE S S N N N N N N N N N N N N N N N
Hwy 469 Loop SE N N N N N N N N N N N N N N N N N
Hwy 469 Loop SE N S N N N N N N N N N N N N N N N
Hwy 469 Loop SE S N N N N N N N N N N N N N N N N
Hwy 469 Loop SE S S N N N N N N N N N N N N N N N
Hwy 469 Loop SW N N N N N N N N N N N N N N N N N
Hwy 469 Loop SW N S N N N N N N N N N N N N N N N
Hwy 469 Loop SW S N N N N N N N N N N N N N N N N
Hwy 469 Loop SW S S N N N N N N N N N N N N N N N
Hwy 469 Loop NW N N N N N N N N N N N N N N N N N
Hwy 469 Loop NW N S N N N N N N N N N N N N N N N
Hwy 469 Loop NW S N N N N N N N N N N N N N N N N
Hwy 469 Loop NW S S N N N N N N N N N N N N N N N
Hwy 469 Loop W N N N N N N N N N N N N N N N N N N
Hwy 469 Loop W N S N N N N N N N N N N N N N N N N
Hwy 469 Loop W S N N N N N N N N N N N N N N N N N
Hwy 469 Loop W S S N N N N N N N N N N N N N N N N
Hwy 469 Loop E N N N N N N N N N N N N N N N N N N
Hwy 469 Loop E N S N N N N N N N N N N N N N N N N
Hwy 469 Loop E S N N N N N N N N N N N N N N N N N
Hwy 469 Loop E S S N N N N N N N N N N N N N N N N
Hwy 469 Loop NE N N N N N N N N N N N N N N N N N N
Hwy 469 Loop NE N S N N N N N N N N N N N N N N N N
Hwy 469 Loop NE S N N N N N N N N N N N N N N N N N
Hwy 469 Loop NE S S N N N N N N N N N N N N N N N N
Hwy 469 Loop SE N N N N N N N N N N N N N N N N N N
Hwy 469 Loop SE N S N N N N N N N N N N N N N N N N
Hwy 469 Loop SE S N N N N N N N N N N N N N N N N N
Hwy 469 Loop SE S S N N N N N N N N N N N N N N N N
Hwy 469 Loop SW N N N N N N N N N N N N N N N N N N
Hwy 469 Loop SW N S N N N N N N N N N N N N N N N N
Hwy 469 Loop SW S N N N N N N N N N N N N N N N N N
Hwy 469 Loop SW S S N N N N N N N N N N N N N N N N
Hwy 469 Loop NW N N N N N N N N N N N N N N N N N N
Hwy 469 Loop NW N S N N N N N N N N N N N N N N N N
Hwy 469 Loop NW S N N N N N N N N N N N N N N N N N
Hwy 469 Loop NW S S N N N N N N N N N N N N N N N N
Hwy 469 Loop W N N N N N N N N N N N N N N N N N N N
Hwy 469 Loop W N S N N N N N N N N N N N N N N N N N
Hwy 469 Loop W S N N N N N N N N N N N N N N N N N N
Hwy 469 Loop W S S N N N N N N N N N N N N N N N N N
Hwy 469 Loop E N N N N N N N N N N N N N N N N N N N
Hwy 469 Loop E N S N N N N N N N N N N N N N N N N N
Hwy 469 Loop E S N N N N N N N N N N N N N N N N N N
Hwy 469 Loop E S S N N N N N N N N N N N N N N N N N
Hwy 469 Loop NE N N N N N N N N N N N N N N N N N N N
Hwy 469 Loop NE N S N N N N N N N N N N N N N N N N N
Hwy 469 Loop NE S N N N N N N N N N N N N N N N N N N
Hwy 469 Loop NE S S N N N N N N N N N N N N N N N N N
Hwy 469 Loop SE N N N N N N N N N N N N N N N N N N N
Hwy 469 Loop SE N S N N N N N N N N N N N N N N N N N
Hwy 469 Loop SE S N N N N N N N N N N N N N N N N N N
Hwy 469 Loop SE S S N N N N N N N N N N N N N N N N N
Hwy 469 Loop SW N N N N N N N N N N N N N N N N N N N
Hwy 469 Loop SW N S N N N N N N N N N N N N N N N N N
Hwy 469 Loop SW S N N N N N N N N N N N N N N N N N N
Hwy 469 Loop SW S S N N N N N N N N N N N N N N N N N
Hwy 469 Loop NW N N N N N N N N N N N N N N N N N N N
Hwy 469 Loop NW N S N N N N N N N N N N N N N N N N N
Hwy 469 Loop NW S N N N N N N N N N N N N N N N N N N
Hwy 469 Loop NW S S N N N N N N N N N N N N N N N N N
Hwy 469 Loop W N N N N N N N N N N N N N N N N N N N N
Hwy 469 Loop W N S N N N N N N N N N N N N N N N N N N
Hwy 469 Loop W S N N N N N N N N N N N N N N N N N N N
Hwy 469 Loop W S S N N N N N N N N N N N N N N N N N N
Hwy 469 Loop E N N N N N N N N N N N N N N N N N N N N
Hwy 469 Loop E N S N N N N N N N N N N N N N N N N N N
Hwy 469 Loop E S N N N N N N N N N N N N N N N N N N N
Hwy 469 Loop E S S N N N N N N N N N N N N N N N N N N
Hwy 469 Loop NE N N N N N N N N N N N N N N N N N N N N
Hwy 469 Loop NE N S N N N N N N N N N N N N N N N N N N
Hwy 469 Loop NE S N N N N N N N N N N N N N N N N N N N
Hwy 469 Loop NE S S N N N N N N N N N N N N N N N N N N
Hwy 469 Loop SE N N N N N N N N N N N N N N N N N N N N
Hwy 469 Loop SE N S N N N N N N N N N N N N N N N N N N
Hwy 469 Loop SE S N N N N N N N N N N N N N N N N N N N
Hwy 469 Loop SE S S N N N N N N N N N N N N N N N N N N
Hwy 469 Loop SW N N N N N N N N N N N N N N N N N N N N
Hwy 469 Loop SW N S N N N N N N N N N N N N N N N N N N
Hwy 469 Loop SW S N N N N N N N N N N N N N N N N N N N
Hwy 469 Loop SW S S N N N N N N N N N N N N N N N N N N
Hwy 469 Loop NW N N N N N N N N N N N N N N N N N N N N
Hwy 469 Loop NW N S N N N N N N N N N N N N N N N N N N
Hwy 469 Loop NW S N N N N N N N N N N N N N N N N N N N
Hwy 469 Loop NW S S N N N N N N N N N N N N N N N N N N
Hwy 469 Loop W N N N N N N N N N N N N N N N N N N N N N
Hwy 469 Loop W N S N N N N N N N N N N N N N N N N N N N
Hwy 469 Loop W S N N N N N N N N N N N N N N N N N N N N
Hwy 469 Loop W S S N N N N N N N N N N N N N N N N N N N
Hwy 469 Loop E N N N N N N N N N N N N N N N N N N N N N
Hwy 469 Loop E N S N N N N N N N N N N N N N N N N N N N
Hwy 469 Loop E S N N N N N N N N N N N N N N N N N N N N
Hwy 469 Loop E S S N N N N N N N N N N N N N N N N N N N
Hwy 469 Loop NE N N N N N N N N N N N N N N N N N N N N N
Hwy 469 Loop NE N S N N N N N N N N N N N N N N N N N N N
Hwy 469 Loop NE S N N N N N N N N N N N N N N N N N N N N
Hwy 469 Loop NE S S N N N N N N N N N N N N N N N N N N N
Hwy 469 Loop SE N N N N N N N N N N N N N N N N N N N N N
Hwy 469 Loop SE N S N N N N N N N N N N N N N N N N N N N
Hwy 469 Loop SE S N N N N N N N N N N N N N N N N N N N N
Hwy 469 Loop SE S S N N N N N N N N N N N N N N N N N N N
Hwy 469 Loop SW N N N N N N N N N N N N N N N N N N N N N
Hwy 469 Loop SW N S N N N N N N N N N N N N N N N N N N N
Hwy 469 Loop SW S N N N N N N N N N N N N N N N N N N N N
Hwy 469 Loop SW S S N N N N N N N N N N N N N N N N N N N
Hwy 469 Loop NW N N N N N N N N N N N N N N N N N N N N N
Hwy 469 Loop NW N S N N N N N N N N N N N N N N N N N N N
Hwy 469 Loop NW S N N N N N N N N N N N N N N N N N N N N
Hwy 469 Loop NW S S N N N N N N N N N N N N N N N N N N N
Hwy 469 Loop W N N N N N N N N N N N N N N N N N N N N N N
Hwy 469 Loop W N S N N N N N N N N N N N N N N N N N N N N
Hwy 469 Loop W S N N N N N N N N N N N N N N N N N N N N N
Hwy 469 Loop W S S N N N N N N N N N N N N N N N N N N N N
Hwy 469 Loop E N N N N N N N N N N N N N N N N N N N N N N
Hwy 469 Loop E N S N N N N N N N N N N N N N N N N N N N N
Hwy 469 Loop E S N N N N N N N N N N N N N N N N N N N N N
Hwy 469 Loop E S S N N N N N N N N N N N N N N N N N N N N
Hwy 469 Loop NE N N N N N N N N N N N N N N N N N N N N N N
Hwy 469 Loop NE N S N N N N N N N N N N N N N N N N N N N N
Hwy 469 Loop NE S N N N N N N N N N N N N N N N N N N N N N
Hwy 469 Loop NE S S N N N N N N N N N N N N N N N N N N N N
Hwy 469 Loop SE N N N N N N N N N N N N N N N N N N N N N N
Hwy 469 Loop SE N S N N N N N N N N N N N N N N N N N N N N
Hwy 469 Loop SE S N N N N N N N N N N N N N N N N N N N N N
Hwy 469 Loop SE S S N N N N N N N N N N N N N N N N N N N N
Hwy 469 Loop SW N N N N N N N N N N N N N N N N N N N N N N
Hwy 469 Loop SW N S N N N N N N N N N N N N N N N N N N N N
Hwy 469 Loop SW S N N N N N N N N N N N N N N N N N N N N N
Hwy 469 Loop SW S S N N N N N N N N N N N N N N N N N N N N
Hwy 469 Loop NW N N N N N N N N N N N N N N N N N N N N N N
Hwy 469 Loop NW N S N N N N N N N N N N N N N N N N N N N N
Hwy 469 Loop NW S N N N N N N N N N N N N N N N N N N N N N
Hwy 469 Loop NW S S N N N N N N N N N N N N N N N N N N N N
Hwy 469 Loop W N N N N N N N N N N N N N N N N N N N N N N N
Hwy 469 Loop W N S N N N N N N N N N N N N N N N N N N N N N
Hwy 469 Loop W S N N N N N N N N N N N N N N N N N N N N N N
Hwy 469 Loop W S S N N N N N N N N N N N N N N N N N N N N N
Hwy 469 Loop E N N N N N N N N N N N N N N N N N N N N N N N
Hwy 469 Loop E N S N N N N N N N N N N N N N N N N N N N N N
Hwy 469 Loop E S N N N N N N N N N N N N N N N N N N N N N N
Hwy 469 Loop E S S N N N N N N N N N N N N N N N N N N N N N
Hwy 469 Loop NE N N N N N N N N N N N N N N N N N N N N N N N
Hwy 469 Loop NE N S N N N N N N N N N N N N N N N N N N N N N
Hwy 469 Loop NE S N N N N N N N N N N N N N N N N N N N N N N
Hwy 469 Loop NE S S N N N N N N N N N N N N N N N N N N N N N
Hwy 469 Loop SE N N N N N N N N N N N N N N N N N N N N N N N
Hwy 469 Loop SE N S N N N N N N N N N N N N N N N N N N N N N
Hwy 469 Loop SE S N N N N N N N N N N N N N N N N N N N N N N
Hwy 469 Loop SE S S N N N N N N N N N N N N N N N N N N N N N
Hwy 469 Loop SW N N N N N N N N N N N N N N N N N N N N N N N
Hwy 469 Loop SW N S N N N N N N N N N N N N N N N N N N N N N
Hwy 469 Loop SW S N N N N N N N N N N N N N N N N N N N N N N
Hwy 469 Loop SW S S N N N N N N N N N N N N N N N N N N N N N
Hwy 469 Loop NW N N N N N N N N N N N N N N N N N N N N N N N
Hwy 469 Loop NW N S N N N N N N N N N N N N N N N N N N N N N
Hwy 469 Loop NW S N N N N N N N N N N N N N N N N N N N N N N
Hwy 469 Loop NW S S N N N N N N N N N N N N N N N N N N N N N
Hwy 469 Loop W N N N N N N N N N N N N N N N N N N N N N N N N
Hwy 469 Loop W N S N N N N N N N N N N N N N N N N N N N N N N
Hwy 469 Loop W S N N N N N N N N N N N N N N N N N N N N N N N
Hwy 469 Loop W S S N N N N N N N N N N N N N N N N N N N N N N
Hwy 469 Loop E N N N N N N N N N N N N N N N N N N N N N N N N
Hwy 469 Loop E N S N N N N N N N N N N N N N N N N N N N N N N
Hwy 469 Loop E S N N N N N N N N N N N N N N N N N N N N N N N
Hwy 469 Loop E S S N N N N N N N N N N N N N N N N N N N N N N
Hwy 469 Loop NE N N N N N N N N N N N N N N N N N N N N N N N N
Hwy 469 Loop NE N S N N N N N N N N N N N N N N N N N N N N N N
Hwy 469 Loop NE S N N N N N N N N N N N N N N N N N N N N N N N
Hwy 469 Loop NE S S N N N N N N N N N N N N N N N N N N N N N N
Hwy 469 Loop SE N N N N N N N N N N N N N N N N N N N N N N N N
Hwy 469 Loop SE N S N N N N N N N N N N N N N N N N N N N N N N
Hwy 469 Loop SE S N N N N N N N N N N N N N N N N N N N N N N N
Hwy 469 Loop SE S S N N N N N N N N N N N N N N N N N N N N N N
Hwy 469 Loop SW N N N N N N N N N N N N N N N N N N N N N N N N
Hwy 469 Loop SW N S N N N N N N N N N N N N N N N N N N N N N N
Hwy 469 Loop SW S N N N N N N N N N N N N N N N N N N N N N N N
Hwy 469 Loop SW S S N N N N N N N N N N N N N N N N N N N N N N
Hwy 469 Loop NW N N N N N N N N N N N N N N N N N N N N N N N N
Hwy 469 Loop NW N S N N N N N N N N N N N N N N N N N N N N N N
Hwy 469 Loop NW S N N N N N N N N N N N N N N N N N N N N N N N
Hwy 469 Loop NW S S N N N N N N N N N N N N N N N N N N N N N N
Hwy 469 Loop W N N N N N N N N N N N N N N N N N N N N N N N N N
Hwy 469 Loop W N S N N N N N N N N N N N N N N N N N N N N N N N
Hwy 469 Loop W S N N N N N N N N N N N N N N N N N N N N N N N N
Hwy 469 Loop W S S N N N N N N N N N N N N N N N N N N N N N N N
Hwy 469 Loop E N N N N N N N N N N N N N N N N N N N N N N N N N
Hwy 469 Loop E N S N N N N N N N N N N N N N N N N N N N N N N N
Hwy 469 Loop E S N N N N N N N N N N N N N N N N N N N N N N N N
Hwy 469 Loop E S S N N N N N N N N N N N N N N N N N N N N N N N
Hwy 469 Loop NE N N N N N N N N N N N N N N N N N N N N N N N N
Hwy 469 Loop NE N S N N N N N N N N N N N N N N N N N N N N N N
Hwy 469 Loop NE S N N N N N N N N N N N N N N N N N N N N N N N
Hwy 469 Loop NE S S N N N N N N N N N N N N N N N N N N N N N N
Hwy 469 Loop SE N N N N N N N N N N N N N N N N N N N N N N N N
Hwy 469 Loop SE N S N N N N N N N N N N N N N N N N N N N N N N
Hwy 469 Loop SE S N N N N N N N N N N N N N N N N N N N N N N N
Hwy 469 Loop SE S S N N N N N N N N N N N N N N N N N N N N N N
Hwy 469 Loop SW N N N N N N N N N N N N N N N N N N N N N N N N
Hwy 469 Loop SW N S N N N N N N N N N N N N N N N N N N N N N N
Hwy 469 Loop SW S N N N N N N N N N N N N N N N N N N N N N N N
Hwy 469 Loop SW S S N N N N N N N N N N N N N N N N N N N N N N
Hwy 469 Loop NW N N N N N N N N N N N N N N N N N N N N N N N N
Hwy 469 Loop NW N S N N N N N N N N N N N N N N N N N N N N N N
Hwy 469 Loop NW S N N N N N N N N N N N N N N N N N N N N N N N
Hwy 469 Loop NW S S N N N N N N N N N N N N N N N N N N N N N N
Hwy 469 Loop W N N N N N N N N N N N N N N N N N N N N N N N N N
Hwy 469 Loop W N S N N N N N N N N N N N N N N N N N N N N N N N
Hwy 469 Loop W S N N N N N N N N N N N N N N N N N N N N N N N N
Hwy 469 Loop W S S N N N N N N N N N N N N N N N N N N N N N N N
Hwy 469 Loop E N N N N N N N N N N N N N N N N N N N N N N N N N
Hwy 469 Loop E N S N N N N N N N N N N N N N N N N N N N N N N N

# GOVERNMENTAL UNIT REFERENCE MAP (2020): Jackson city, MS

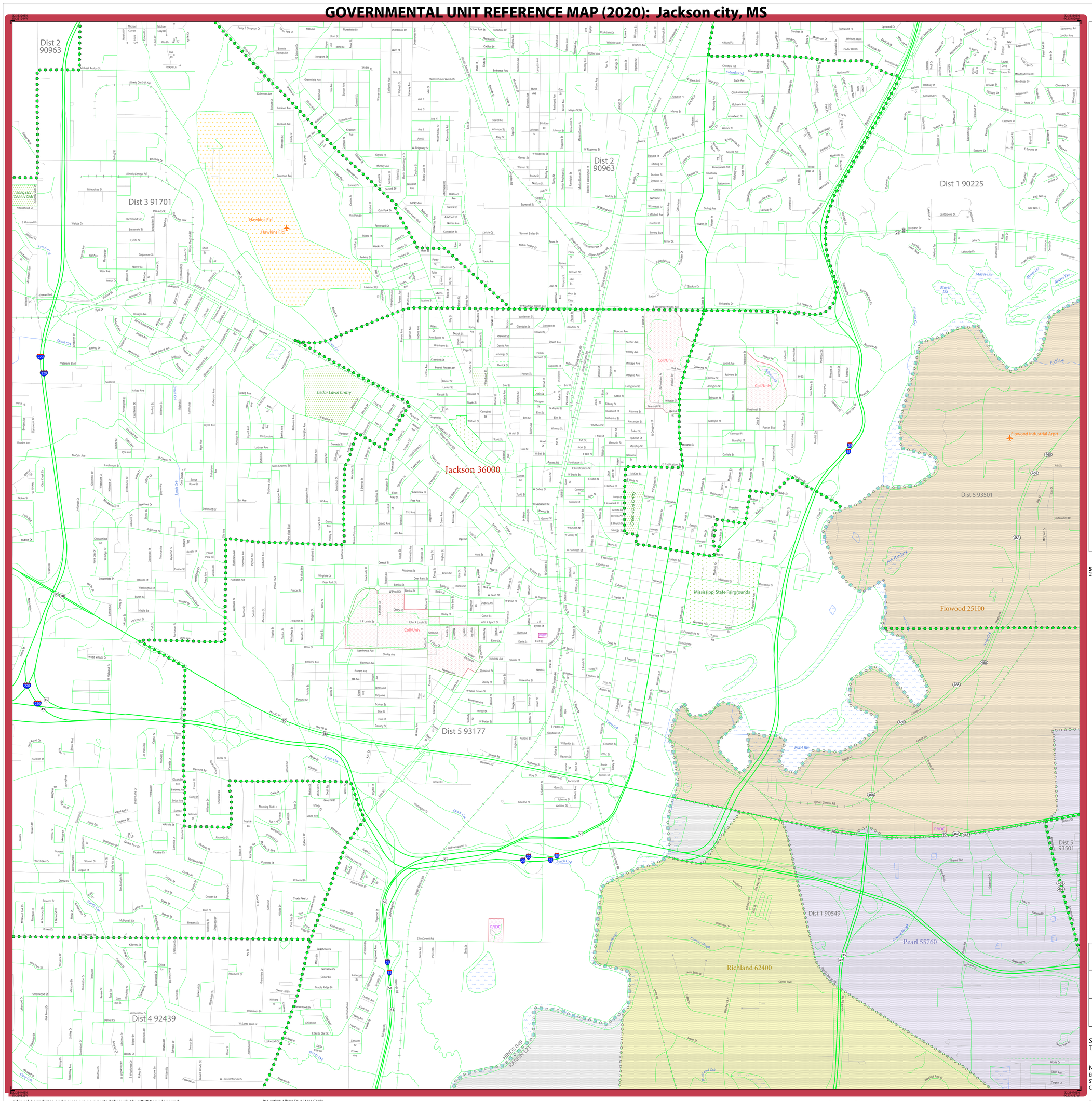


## LEGEND

| SYMBOL DESCRIPTION | SYMBOL | LABEL STYLE |
|---|---|---|
| Federal American Indian Reservation | | L'ANSE RESERVATION (TA 1880) |
| Off-Reservation Trust Land | | T1880 |
| American Indian Tribal Subdivision | | SHONTO (620) |
| Alaska Native Regional Corporation (ANRC) | | NANA ANRC 52120 |
| State (or statistically equivalent entity) | | NEW YORK 36 |
| County (or statistically equivalent entity) | | ERIE 029 |
| Minor Civil Division (MCD)[1] | | Lee town 41460 |
| Census County Division (CCD)[2] | | Jemez CCD 91650 |
| Consolidated City | | MILFORD 47500 |
| Incorporated Place - Subject Area | | Rome 63418 |
| Incorporated Place - Other Area[3] | | Davis 18100 |
| Census Designated Place (CDP)[2] | | Cochiti 16560 |

| DESCRIPTION | SYMBOL | DESCRIPTION | SYMBOL |
|---|---|---|---|
| Interstate | 10 | Water Body | Pleasant Lake |
| U.S. Highway | 2 | Swamp or Marsh | Okefenokee Swamp |
| State Highway | 4 | Glacier | Bering Glacier |
| Other Road | Marsh Ln | Airport, Airfield, or Helicopter Landing Pad | Oxnard Airport |
| Cul-de-sac | | College or University | Coll/Univ |
| Circle | | Military | Fort Belvoir |
| Geographic Offset or Corridor | | Prison or Juvenile Detention Center | P/JDC |
| 4WD Trail, Stairway, Alley, Walkway, or Ferry | | Cemetery | Powell Cmtry |
| Railroad | Southern RR | Golf Course | Pinehurst GlfCrs |
| Pipeline or Power Line | | National Park or Forest | Yosemite NP |
| Ridge or Fence | | Other Park | St Francis Park |
| Property Line or Nonvisible Boundary | | Outside Subject Area | |
| Perennial Stream | Tumbling Cr | Inset Area | A1 |
| Intermittent Stream | Piney Cr | | |
| Mountain Peak or Hill | Mt. Baker | | |

Where state, county, and/or MCD/CCD boundaries coincide, the map shows the boundary symbol for only the highest-ranking of these boundaries. Where American Indian reservation and American Indian tribal subdivision boundaries coincide, the map shows only the American Indian reservation boundaries.

Entity names are followed by either their FIPS code or census code; parentheses indicate a census code.

1 'MCD*' indicates a false MCD. These are for Census Bureau use only.
2 The CCD and CDP boundaries represent statistical entities only and are not updated through the BAS.
3 Incorporated place name color corresponds to the incorporated place fill color.

Due to space limitations, some road names, along with other feature and geography names on the map, may not be shown.

The Census Bureau stores primary and alternate road names, but only primary road names are used to label the roads on these maps.

**SUBJECT AREA COUNTIES ON MAP SHEET**
28049 Hinds

Key to Adjacent Sheets

| | | |
|---|---|---|
| 1 | 2 | 3 |
| 4 | 5 | 6 |
| 7 | 8 | |

Sheet Location within Entity

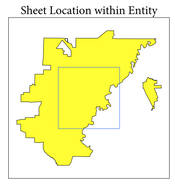

Sheet 5 of 8 PARENT sheets
Total Sheets: 9 (Index 1; Parent 8; Inset 0)

NAME: Jackson city (36000)
ENTITY TYPE: Incorporated Place
ST: Mississippi (28)
CO: Hinds (049), Madison (089), Rankin (121)

INDEX OR PARENT SHEET #: 005
INSET SHEET #: 000000

2020 INCORPORATED PLACE REF MAP (PARENT)
5330128000360000005000000

All legal boundaries and names are as reported through the 2020 Boundary and Annexation Survey (BAS) and Boundary Validation Program (BVP). The boundaries shown on this map are for Census Bureau statistical data collection and tabulation purposes only; their depiction and designation for statistical purposes does not constitute a determination of jurisdictional authority or rights of ownership or entitlement.

Data Source: U.S. Census Bureau's MAF/TIGER database (TAB20), November 2020
Created by Geography Division: December 11, 2020

U.S. DEPARTMENT OF COMMERCE U.S. Census Bureau

Projection: Albers Equal Area Conic
Datum: NAD 83
Spheroid: GRS 80
1st Standard Parallel: 30 57 15
2nd Standard Parallel: 34 11 14
Central Meridian: -89 52 02
Latitude of Projection's Origin: 30 08 45
False Easting: 0
False Northing: 0

0 0.4 0.8 1.2 1.6 2 Kilometers
0 0.3 0.6 0.9 1.2 1.5 Miles
The plotted map scale is 1:15,000

N W E S

**Boundary and Annexation Survey (BAS) ID: 12800036000**
**BAS Submission Deadline: March 1, 2021**

**PDF versions of the BAS maps are available at:**
**www.census.gov/programs-surveys/bas/geographies.html**

For more information, or to request additional maps, please email geo.bas@census.gov, call 1-800-972-5651, or visit www.census.gov/programs-surveys/bas.html.

United States Census Bureau

# GOVERNMENTAL UNIT REFERENCE MAP (2020): Jackson city, MS

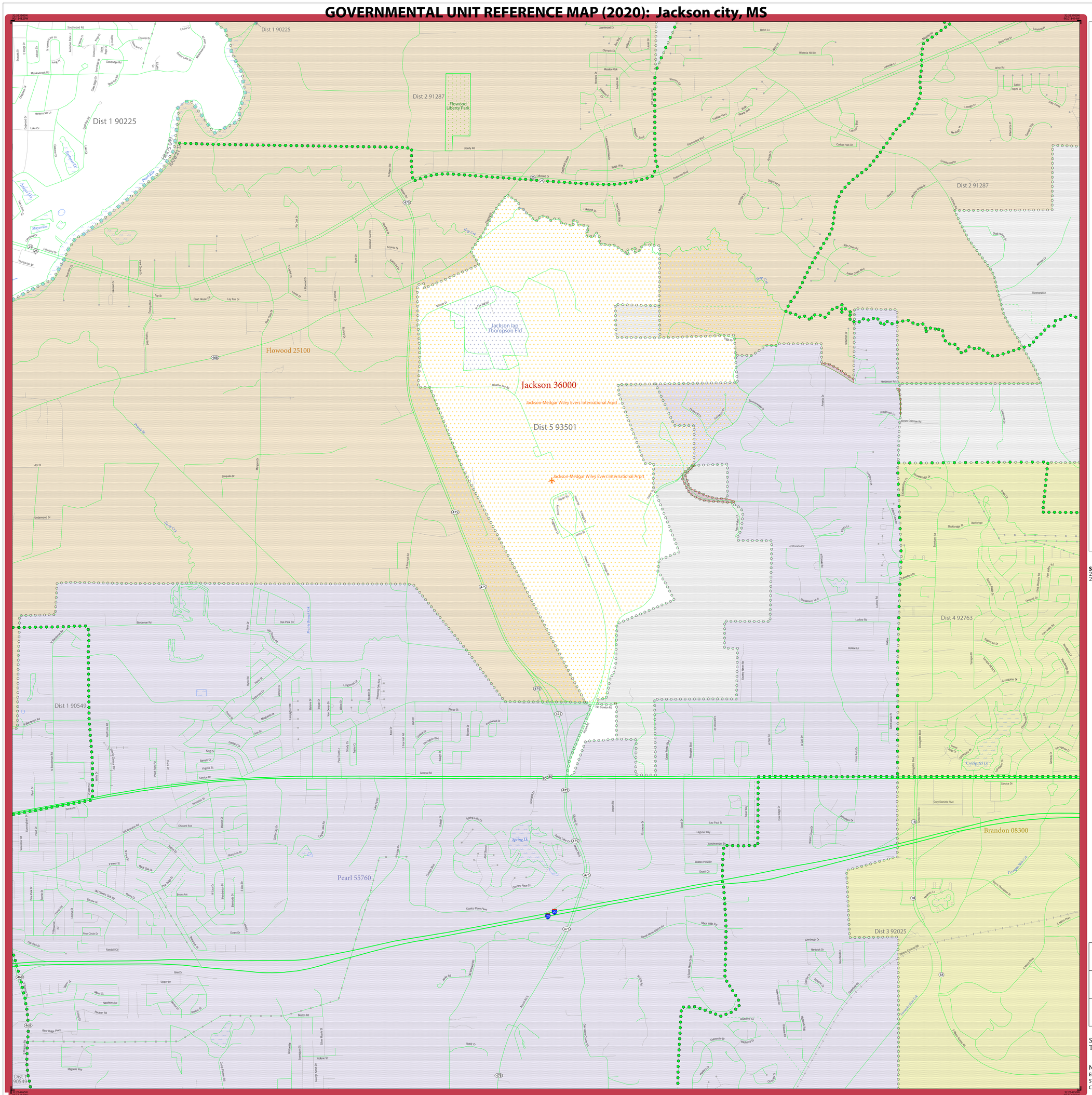


## LEGEND

| SYMBOL DESCRIPTION | SYMBOL | LABEL STYLE |
|---|---|---|
| Federal American Indian Reservation | | L'ANSE RESERVATION (TA 1880) |
| Off-Reservation Trust Land | | T1880 |
| American Indian Tribal Subdivision | | SHONTO (620) |
| Alaska Native Regional Corporation (ANRC) | | *NANA ANRC 52120* |
| State (or statistically equivalent entity) | | NEW YORK 36 |
| County (or statistically equivalent entity) | | ERIE 029 |
| Minor Civil Division (MCD)[1] | | Lee town 41460 |
| Census County Division (CCD)[2] | | *Jemez CCD 91650* |
| Consolidated City | | MILFORD 47500 |
| Incorporated Place - Subject Area | | Rome 63418 |
| Incorporated Place - Other Area[3] | | Davis 18100 |
| Census Designated Place (CDP)[2] | | *Cochiti 16560* |

| DESCRIPTION | SYMBOL | DESCRIPTION | SYMBOL |
|---|---|---|---|
| Interstate | 10 | Water Body | Pleasant Lake |
| U.S. Highway | 2 | Swamp or Marsh | Okefenokee Swamp |
| State Highway | 4 | Glacier | Bering Glacier |
| Other Road | Marsh Ln | Airport, Airfield, or Helicopter Landing Pad | Oxnard Airport |
| Cul-de-sac | | College or University | Coll/Univ |
| Circle | | Military | Fort Belvoir |
| Geographic Offset or Corridor | | Prison or Juvenile Detention Center | P/JDC |
| 4WD Trail, Stairway, Alley, Walkway, or Ferry | | Cemetery | Powell Cmtry |
| Railroad | Southern RR | Golf Course | Pinehurst Glfcrs |
| Pipeline or Power Line | | National Park or Forest | Yosemite NP |
| Ridge or Fence | | Other Park | St Francis Park |
| Property Line or Nonvisible Boundary | | Outside Subject Area | |
| Perennial Stream | Tumbling Cr | Inset Area | A1 |
| Intermittent Stream | Piney Cr | | |
| Mountain Peak or Hill | Mt. Baker | | |

Where state, county, and/or MCD/CCD boundaries coincide, the map shows the boundary symbol for only the highest-ranking of these boundaries. Where American Indian reservation and American Indian tribal subdivision boundaries coincide, the map shows only the American Indian reservation boundaries.

Entity names are followed by either their FIPS code or census code; parentheses indicate a census code.

1 'MCD*' indicates a false MCD. These are for Census Bureau use only.

2 The CCD and CDP boundaries represent statistical entities only and are not updated through the BAS.

3 Incorporated place name color corresponds to the incorporated place fill color.

Due to space limitations, some road names, along with other feature and geography names on the map, may not be shown.

The Census Bureau stores primary and alternate road names, but only primary road names are used to label the roads on these maps.

**SUBJECT AREA COUNTIES ON MAP SHEET**
28049 Hinds
28121 Rankin

Key to Adjacent Sheets

| | | |
|---|---|---|
| 2 | 3 | |
| 5 | 6 | |
| 8 | | |

Sheet Location within Entity

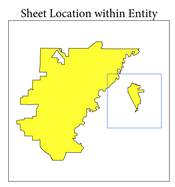

Sheet 6 of 8 PARENT sheets
Total Sheets: 9 (Index 1; Parent 8; Inset 0)

NAME: Jackson city (36000)
ENTITY TYPE: Incorporated Place
ST: Mississippi (28)
CO: Hinds (049), Madison (089), Rankin (121)

INDEX OR PARENT SHEET #: 006
INSET SHEET #: 000000

2020 INCORPORATED PLACE REF MAP (PARENT)
5330128000360000006000000

All legal boundaries and names are as reported through the 2020 Boundary and Annexation Survey (BAS) and Boundary Validation Program (BVP). The boundaries shown on this map are for Census Bureau statistical data collection and tabulation purposes only; their depiction and designation for statistical purposes does not constitute a determination of jurisdictional authority or rights of ownership or entitlement.

Data Source: U.S. Census Bureau's MAF/TIGER database (TAB20), November 2020
Created by Geography Division: December 11, 2020

U.S. DEPARTMENT OF COMMERCE U.S. Census Bureau

Projection: Albers Equal Area Conic
Datum: NAD 83
Spheroid: GRS 80
1st Standard Parallel: 30 57 15
2nd Standard Parallel: 34 11 14
Central Meridian: -89 52 02
Latitude of Projection's Origin: 30 08 45
False Easting: 0
False Northing: 0

0 0.4 0.8 1.2 1.6 2 Kilometers
0 0.3 0.6 0.9 1.2 1.5 Miles
The plotted map scale is 1:15,000

N W E S

**Boundary and Annexation Survey (BAS) ID: 12800036000**
**BAS Submission Deadline: March 1, 2021**

**PDF versions of the BAS maps are available at: www.census.gov/programs-surveys/bas/geographies.html**

For more information, or to request additional maps, please email geo.bas@census.gov, call 1-800-972-5651, or visit www.census.gov/programs-surveys/bas.html.

United States Census Bureau

# GOVERNMENTAL UNIT REFERENCE MAP (2020): Jackson city, MS

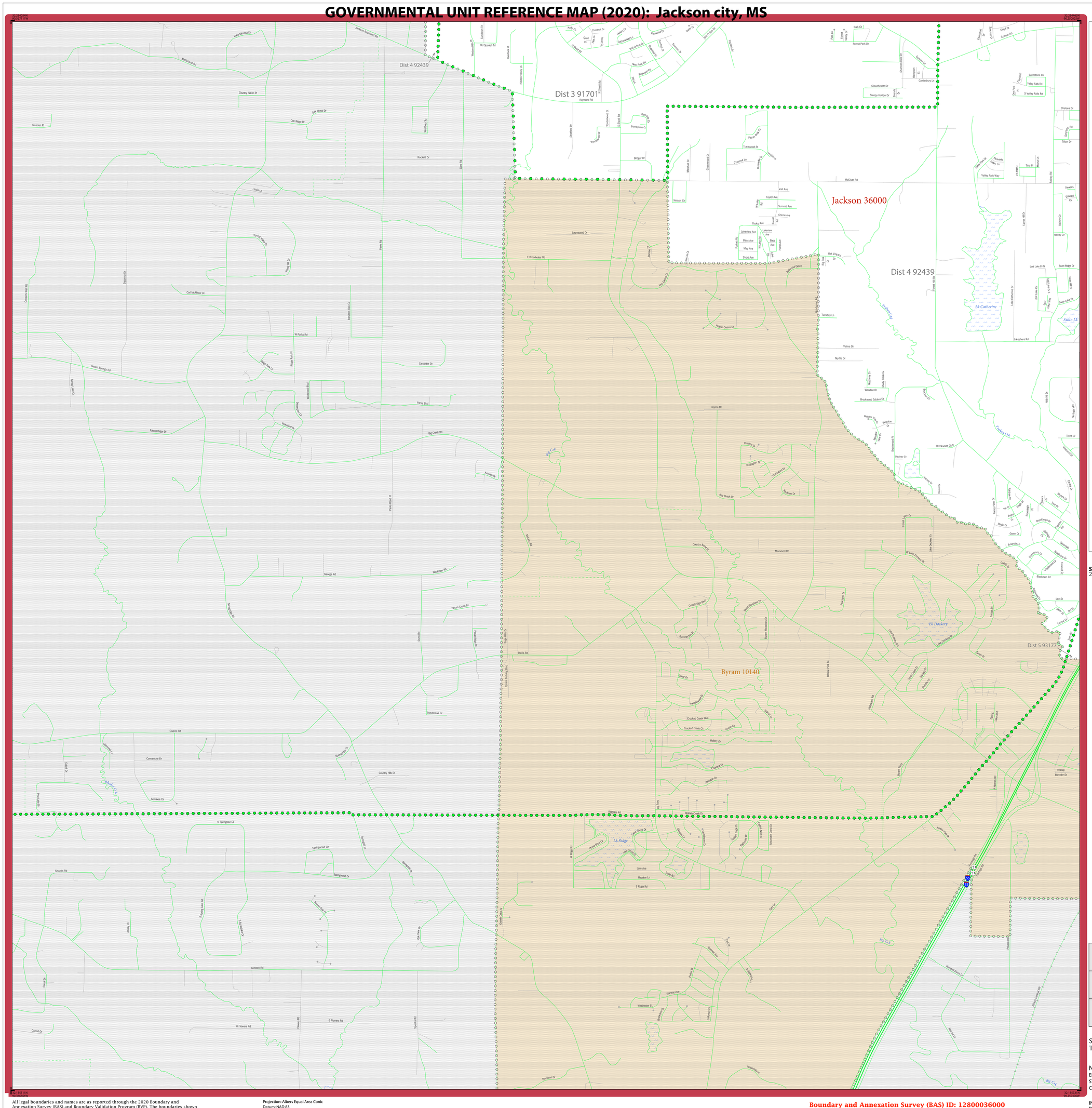


## LEGEND

| SYMBOL DESCRIPTION | SYMBOL | LABEL STYLE |
|---|---|---|
| Federal American Indian Reservation | | L'ANSE RESERVATION (TA 1880) |
| Off-Reservation Trust Land | | T1880 |
| American Indian Tribal Subdivision | | SHONTO (620) |
| Alaska Native Regional Corporation (ANRC) | | *NANA ANRC 52120* |
| State (or statistically equivalent entity) | | NEW YORK 36 |
| County (or statistically equivalent entity) | | ERIE 029 |
| Minor Civil Division (MCD)[1] | | Lee town 41460 |
| Census County Division (CCD)[2] | | *Jemez CCD 91650* |
| Consolidated City | | MILFORD 47500 |
| Incorporated Place - Subject Area | | Rome 63418 |
| Incorporated Place - Other Area[3] | | Davis 18100 |
| Census Designated Place (CDP)[2] | | *Cochiti 16560* |

| DESCRIPTION | SYMBOL |
|---|---|
| Interstate | 55 |
| U.S. Highway | 2 |
| State Highway | 4 |
| Other Road | Marsh Ln |
| Cul-de-sac | |
| Circle | |
| Geographic Offset or Corridor | |
| 4WD Trail, Stairway, Alley, Walkway, or Ferry | |
| Railroad | Southern RR |
| Pipeline or Power Line | |
| Ridge or Fence | |
| Property Line or Nonvisible Boundary | |
| Perennial Stream | Tumbling Cr |
| Intermittent Stream | Piney Cr |
| Mountain Peak or Hill | Mt. Baker |

| DESCRIPTION | SYMBOL |
|---|---|
| Water Body | Pleasant Lake |
| Swamp or Marsh | Okefenokee Swamp |
| Glacier | Bering Glacier |
| Airport, Airfield, or Helicopter Landing Pad | Oxnard Airport |
| College or University | Coll/Univ |
| Military | Fort Belvoir |
| Prison or Juvenile Detention Center | P/JDC |
| Cemetery | Powell Cmtry |
| Golf Course | Pinehurst Glf Crs |
| National Park or Forest | Yosemite NP |
| Other Park | St Francis Park |
| Outside Subject Area | |
| Inset Area | A1 |

Where state, county, and/or MCD/CCD boundaries coincide, the map shows the boundary symbol for only the highest-ranking of these boundaries. Where American Indian reservation and American Indian tribal subdivision boundaries coincide, the map shows only the American Indian reservation boundaries.

Entity names are followed by either their FIPS code or census code; parentheses indicate a census code.

1 'MCD*' indicates a false MCD. These are for Census Bureau use only.

2 The CCD and CDP boundaries represent statistical entities only and are not updated through the BAS.

3 Incorporated place name color corresponds to the incorporated place fill color.

Due to space limitations, some road names, along with other feature and geography names on the map, may not be shown.

The Census Bureau stores primary and alternate road names, but only primary road names are used to label the roads on these maps.

**SUBJECT AREA COUNTIES ON MAP SHEET**
28049 Hinds

Key to Adjacent Sheets

| | | |
|---|---|---|
| | 4 | 5 |
| | 7 | 8 |
| | | |

Sheet Location within Entity

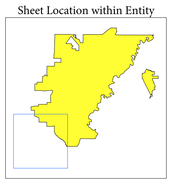

Sheet 7 of 8 PARENT sheets
Total Sheets: 9 (Index 1; Parent 8; Inset 0)

NAME: Jackson city (36000)
ENTITY TYPE: Incorporated Place
ST: Mississippi (28)
CO: Hinds (049), Madison (089), Rankin (121)

INDEX OR PARENT SHEET #: 007
INSET SHEET #: 000000

2020 INCORPORATED PLACE REF MAP (PARENT)

5330128000360000007000000

All legal boundaries and names are as reported through the 2020 Boundary and Annexation Survey (BAS) and Boundary Validation Program (BVP). The boundaries shown on this map are for Census Bureau statistical data collection and tabulation purposes only; their depiction and designation for statistical purposes does not constitute a determination of jurisdictional authority or rights of ownership or entitlement.

Data Source: U.S. Census Bureau's MAF/TIGER database (TAB20), November 2020
Created by Geography Division: December 11, 2020

U.S. DEPARTMENT OF COMMERCE U.S. Census Bureau

Projection: Albers Equal Area Conic
Datum: NAD 83
Spheroid: GRS 80
1st Standard Parallel: 30 57 15
2nd Standard Parallel: 34 11 14
Central Meridian: -89 52 02
Latitude of Projection's Origin: 30 08 45
False Easting: 0
False Northing: 0

0 0.4 0.8 1.2 1.6 2 Kilometers
0 0.3 0.6 0.9 1.2 1.5 Miles
The plotted map scale is 1:15,000

N W E S

**Boundary and Annexation Survey (BAS) ID: 12800036000**
**BAS Submission Deadline: March 1, 2021**

**PDF versions of the BAS maps are available at: www.census.gov/programs-surveys/bas/geographies.html**

For more information, or to request additional maps, please email geo.bas@census.gov, call 1-800-972-5651, or visit www.census.gov/programs-surveys/bas.html.

United States Census Bureau

# GOVERNMENTAL UNIT REFERENCE MAP (2020): Jackson city, MS

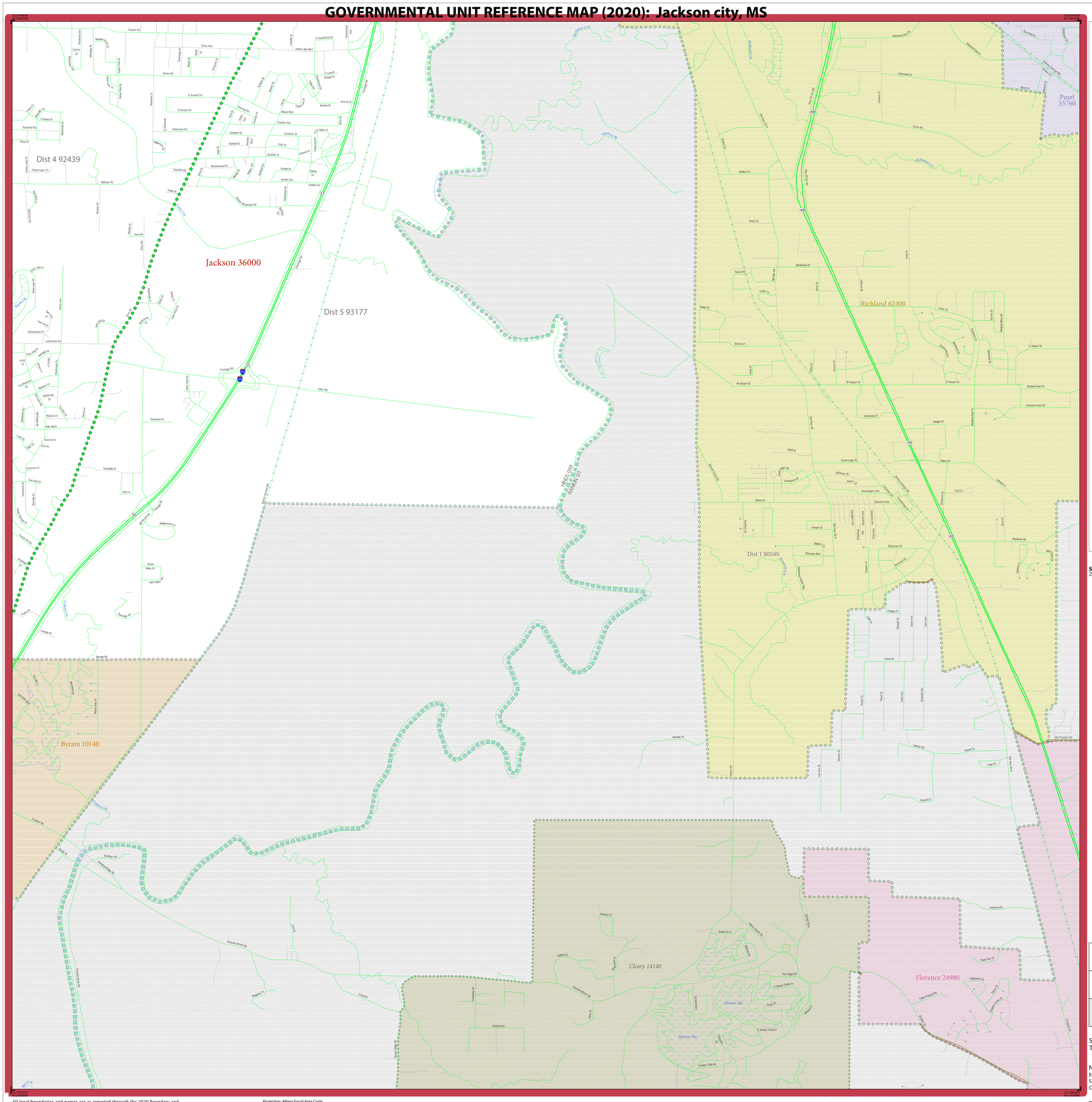
Jackson 36000
Dist 4 92439
Dist 5 93177
Richland 62400
Pearl 55760
Dist 1 90549
Byram 10140
Cleary 14140
Florence 24980
Hoover Lks
Pleasant Lake
Okefenokee Swamp
Boring Glacier
Oxnard Airport
Coll/Univ
Fort Belvoir
P/JDC
Powell Cmtry
Pinehurst Glfcrs
Yosemite NP
St Francis Park
Tumbling Cr
Piney Cr
Mt. Baker
Southern RR
Marsh Ln
Richland Cr
Pearl R
Lake Lt
Tributary Cr
Tributary Ln
Tributary Dr
Tributary Ct
Tributary Pl
Tributary Rd
Tributary Way
Tributary Cir
Tributary Sq
Tributary Ter
Tributary Trl
Tributary Blvd
Tributary Pkwy
Tributary Xing
Tributary Hwy
Tributary Aly
Tributary Bend
Tributary Cove
Tributary Crest
Tributary Grove
Tributary Hill
Tributary Knoll
Tributary Mnr
Tributary Mtn
Tributary Pnt
Tributary Rdg
Tributary Run
Tributary Shl
Tributary Shr
Tributary Spur
Tributary Vly
Tributary Vw
Tributary Wk
Tributary Wls
Tributary Wy
Tributary Xrd
Tributary Yard
Tributary Yrd
Tributary Zn
Tributary Zone
Tributary Zone Rd
Tributary Zone Dr
Tributary Zone Ln
Tributary Zone Pl
Tributary Zone Ct
Tributary Zone Cir
Tributary Zone Sq
Tributary Zone Ter
Tributary Zone Trl
Tributary Zone Blvd
Tributary Zone Pkwy
Tributary Zone Xing
Tributary Zone Hwy
Tributary Zone Aly
Tributary Zone Bend
Tributary Zone Cove
Tributary Zone Crest
Tributary Zone Grove
Tributary Zone Hill
Tributary Zone Knoll
Tributary Zone Mnr
Tributary Zone Mtn
Tributary Zone Pnt
Tributary Zone Rdg
Tributary Zone Run
Tributary Zone Shl
Tributary Zone Shr
Tributary Zone Spur
Tributary Zone Vly
Tributary Zone Vw
Tributary Zone Wk
Tributary Zone Wls
Tributary Zone Wy
Tributary Zone Xrd
Tributary Zone Yard
Tributary Zone Yrd
Tributary Zone Zn
Tributary Zone Zone
Tributary Zone Zone Rd
Tributary Zone Zone Dr
Tributary Zone Zone Ln
Tributary Zone Zone Pl
Tributary Zone Zone Ct
Tributary Zone Zone Cir
Tributary Zone Zone Sq
Tributary Zone Zone Ter
Tributary Zone Zone Trl
Tributary Zone Zone Blvd
Tributary Zone Zone Pkwy
Tributary Zone Zone Xing
Tributary Zone Zone Hwy
Tributary Zone Zone Aly
Tributary Zone Zone Bend
Tributary Zone Zone Cove
Tributary Zone Zone Crest
Tributary Zone Zone Grove
Tributary Zone Zone Hill
Tributary Zone Zone Knoll
Tributary Zone Zone Mnr
Tributary Zone Zone Mtn
Tributary Zone Zone Pnt
Tributary Zone Zone Rdg
Tributary Zone Zone Run
Tributary Zone Zone Shl
Tributary Zone Zone Shr
Tributary Zone Zone Spur
Tributary Zone Zone Vly
Tributary Zone Zone Vw
Tributary Zone Zone Wk
Tributary Zone Zone Wls
Tributary Zone Zone Wy
Tributary Zone Zone Xrd
Tributary Zone Zone Yard
Tributary Zone Zone Yrd
Tributary Zone Zone Zn
Tributary Zone Zone Zone
Tributary Zone Zone Zone Rd
Tributary Zone Zone Zone Dr
Tributary Zone Zone Zone Ln
Tributary Zone Zone Zone Pl
Tributary Zone Zone Zone Ct
Tributary Zone Zone Zone Cir
Tributary Zone Zone Zone Sq
Tributary Zone Zone Zone Ter
Tributary Zone Zone Zone Trl
Tributary Zone Zone Zone Blvd
Tributary Zone Zone Zone Pkwy
Tributary Zone Zone Zone Xing
Tributary Zone Zone Zone Hwy
Tributary Zone Zone Zone Aly
Tributary Zone Zone Zone Bend
Tributary Zone Zone Zone Cove
Tributary Zone Zone Zone Crest
Tributary Zone Zone Zone Grove
Tributary Zone Zone Zone Hill
Tributary Zone Zone Zone Knoll
Tributary Zone Zone Zone Mnr
Tributary Zone Zone Zone Mtn
Tributary Zone Zone Zone Pnt
Tributary Zone Zone Zone Rdg
Tributary Zone Zone Zone Run
Tributary Zone Zone Zone Shl
Tributary Zone Zone Zone Shr
Tributary Zone Zone Zone Spur
Tributary Zone Zone Zone Vly
Tributary Zone Zone Zone Vw
Tributary Zone Zone Zone Wk
Tributary Zone Zone Zone Wls
Tributary Zone Zone Zone Wy
Tributary Zone Zone Zone Xrd
Tributary Zone Zone Zone Yard
Tributary Zone Zone Zone Yrd
Tributary Zone Zone Zone Zn
Tributary Zone Zone Zone Zone
Tributary Zone Zone Zone Zone Rd
Tributary Zone Zone Zone Zone Dr
Tributary Zone Zone Zone Zone Ln
Tributary Zone Zone Zone Zone Pl
Tributary Zone Zone Zone Zone Ct
Tributary Zone Zone Zone Zone Cir
Tributary Zone Zone Zone Zone Sq
Tributary Zone Zone Zone Zone Ter
Tributary Zone Zone Zone Zone Trl
Tributary Zone Zone Zone Zone Blvd
Tributary Zone Zone Zone Zone Pkwy
Tributary Zone Zone Zone Zone Xing
Tributary Zone Zone Zone Zone Hwy
Tributary Zone Zone Zone Zone Aly
Tributary Zone Zone Zone Zone Bend
Tributary Zone Zone Zone Zone Cove
Tributary Zone Zone Zone Zone Crest
Tributary Zone Zone Zone Zone Grove
Tributary Zone Zone Zone Zone Hill
Tributary Zone Zone Zone Zone Knoll
Tributary Zone Zone Zone Zone Mnr
Tributary Zone Zone Zone Zone Mtn
Tributary Zone Zone Zone Zone Pnt
Tributary Zone Zone Zone Zone Rdg
Tributary Zone Zone Zone Zone Run
Tributary Zone Zone Zone Zone Shl
Tributary Zone Zone Zone Zone Shr
Tributary Zone Zone Zone Zone Spur
Tributary Zone Zone Zone Zone Vly
Tributary Zone Zone Zone Zone Vw
Tributary Zone Zone Zone Zone Wk
Tributary Zone Zone Zone Zone Wls
Tributary Zone Zone Zone Zone Wy
Tributary Zone Zone Zone Zone Xrd
Tributary Zone Zone Zone Zone Yard
Tributary Zone Zone Zone Zone Yrd
Tributary Zone Zone Zone Zone Zn
Tributary Zone Zone Zone Zone Zone
Tributary Zone Zone Zone Zone Zone Rd
Tributary Zone Zone Zone Zone Zone Dr
Tributary Zone Zone Zone Zone Zone Ln
Tributary Zone Zone Zone Zone Zone Pl
Tributary Zone Zone Zone Zone Zone Ct
Tributary Zone Zone Zone Zone Zone Cir
Tributary Zone Zone Zone Zone Zone Sq
Tributary Zone Zone Zone Zone Zone Ter
Tributary Zone Zone Zone Zone Zone Trl
Tributary Zone Zone Zone Zone Zone Blvd
Tributary Zone Zone Zone Zone Zone Pkwy
Tributary Zone Zone Zone Zone Zone Xing
Tributary Zone Zone Zone Zone Zone Hwy
Tributary Zone Zone Zone Zone Zone Aly
Tributary Zone Zone Zone Zone Zone Bend
Tributary Zone Zone Zone Zone Zone Cove
Tributary Zone Zone Zone Zone Zone Crest
Tributary Zone Zone Zone Zone Zone Grove
Tributary Zone Zone Zone Zone Zone Hill
Tributary Zone Zone Zone Zone Zone Knoll
Tributary Zone Zone Zone Zone Zone Mnr
Tributary Zone Zone Zone Zone Zone Mtn
Tributary Zone Zone Zone Zone Zone Pnt
Tributary Zone Zone Zone Zone Zone Rdg
Tributary Zone Zone Zone Zone Zone Run
Tributary Zone Zone Zone Zone Zone Shl
Tributary Zone Zone Zone Zone Zone Shr
Tributary Zone Zone Zone Zone Zone Spur
Tributary Zone Zone Zone Zone Zone Vly
Tributary Zone Zone Zone Zone Zone Vw
Tributary Zone Zone Zone Zone Zone Wk
Tributary Zone Zone Zone Zone Zone Wls
Tributary Zone Zone Zone Zone Zone Wy
Tributary Zone Zone Zone Zone Zone Xrd
Tributary Zone Zone Zone Zone Zone Yard
Tributary Zone Zone Zone Zone Zone Yrd
Tributary Zone Zone Zone Zone Zone Zn
Tributary Zone Zone Zone Zone Zone Zone
Tributary Zone Zone Zone Zone Zone Zone Rd
Tributary Zone Zone Zone Zone Zone Zone Dr
Tributary Zone Zone Zone Zone Zone Zone Ln
Tributary Zone Zone Zone Zone Zone Zone Pl
Tributary Zone Zone Zone Zone Zone Zone Ct
Tributary Zone Zone Zone Zone Zone Zone Cir
Tributary Zone Zone Zone Zone Zone Zone Sq
Tributary Zone Zone Zone Zone Zone Zone Ter
Tributary Zone Zone Zone Zone Zone Zone Trl
Tributary Zone Zone Zone Zone Zone Zone Blvd
Tributary Zone Zone Zone Zone Zone Zone Pkwy
Tributary Zone Zone Zone Zone Zone Zone Xing
Tributary Zone Zone Zone Zone Zone Zone Hwy
Tributary Zone Zone Zone Zone Zone Zone Aly
Tributary Zone Zone Zone Zone Zone Zone Bend
Tributary Zone Zone Zone Zone Zone Zone Cove
Tributary Zone Zone Zone Zone Zone Zone Crest
Tributary Zone Zone Zone Zone Zone Zone Grove
Tributary Zone Zone Zone Zone Zone Zone Hill
Tributary Zone Zone Zone Zone Zone Zone Knoll
Tributary Zone Zone Zone Zone Zone Zone Mnr
Tributary Zone Zone Zone Zone Zone Zone Mtn
Tributary Zone Zone Zone Zone Zone Zone Pnt
Tributary Zone Zone Zone Zone Zone Zone Rdg
Tributary Zone Zone Zone Zone Zone Zone Run
Tributary Zone Zone Zone Zone Zone Zone Shl
Tributary Zone Zone Zone Zone Zone Zone Shr
Tributary Zone Zone Zone Zone Zone Zone Spur
Tributary Zone Zone Zone Zone Zone Zone Vly
Tributary Zone Zone Zone Zone Zone Zone Vw
Tributary Zone Zone Zone Zone Zone Zone Wk
Tributary Zone Zone Zone Zone Zone Zone Wls
Tributary Zone Zone Zone Zone Zone Zone Wy
Tributary Zone Zone Zone Zone Zone Zone Xrd
Tributary Zone Zone Zone Zone Zone Zone Yard
Tributary Zone Zone Zone Zone Zone Zone Yrd
Tributary Zone Zone Zone Zone Zone Zone Zn
Tributary Zone Zone Zone Zone Zone Zone Zone
Tributary Zone Zone Zone Zone Zone Zone Zone Rd
Tributary Zone Zone Zone Zone Zone Zone Zone Dr
Tributary Zone Zone Zone Zone Zone Zone Zone Ln
Tributary Zone Zone Zone Zone Zone Zone Zone Pl
Tributary Zone Zone Zone Zone Zone Zone Zone Ct
Tributary Zone Zone Zone Zone Zone Zone Zone Cir
Tributary Zone Zone Zone Zone Zone Zone Zone Sq
Tributary Zone Zone Zone Zone Zone Zone Zone Ter
Tributary Zone Zone Zone Zone Zone Zone Zone Trl
Tributary Zone Zone Zone Zone Zone Zone Zone Blvd
Tributary Zone Zone Zone Zone Zone Zone Zone Pkwy
Tributary Zone Zone Zone Zone Zone Zone Zone Xing
Tributary Zone Zone Zone Zone Zone Zone Zone Hwy
Tributary Zone Zone Zone Zone Zone Zone Zone Aly
Tributary Zone Zone Zone Zone Zone Zone Zone Bend
Tributary Zone Zone Zone Zone Zone Zone Zone Cove
Tributary Zone Zone Zone Zone Zone Zone Zone Crest
Tributary Zone Zone Zone Zone Zone Zone Zone Grove
Tributary Zone Zone Zone Zone Zone Zone Zone Hill
Tributary Zone Zone Zone Zone Zone Zone Zone Knoll
Tributary Zone Zone Zone Zone Zone Zone Zone Mnr
Tributary Zone Zone Zone Zone Zone Zone Zone Mtn
Tributary Zone Zone Zone Zone Zone Zone Zone Pnt
Tributary Zone Zone Zone Zone Zone Zone Zone Rdg
Tributary Zone Zone Zone Zone Zone Zone Zone Run
Tributary Zone Zone Zone Zone Zone Zone Zone Shl
Tributary Zone Zone Zone Zone Zone Zone Zone Shr
Tributary Zone Zone Zone Zone Zone Zone Zone Spur
Tributary Zone Zone Zone Zone Zone Zone Zone Vly
Tributary Zone Zone Zone Zone Zone Zone Zone Vw
Tributary Zone Zone Zone Zone Zone Zone Zone Wk
Tributary Zone Zone Zone Zone Zone Zone Zone Wls
Tributary Zone Zone Zone Zone Zone Zone Zone Wy
Tributary Zone Zone Zone Zone Zone Zone Zone Xrd
Tributary Zone Zone Zone Zone Zone Zone Zone Yard
Tributary Zone Zone Zone Zone Zone Zone Zone Yrd
Tributary Zone Zone Zone Zone Zone Zone Zone Zn
Tributary Zone Zone Zone Zone Zone Zone Zone Zone
Tributary Zone Zone Zone Zone Zone Zone Zone Zone Rd
Tributary Zone Zone Zone Zone Zone Zone Zone Zone Dr
Tributary Zone Zone Zone Zone Zone Zone Zone Zone Ln
Tributary Zone Zone Zone Zone Zone Zone Zone Zone Pl
Tributary Zone Zone Zone Zone Zone Zone Zone Zone Ct
Tributary Zone Zone Zone Zone Zone Zone Zone Zone Cir
Tributary Zone Zone Zone Zone Zone Zone Zone Zone Sq
Tributary Zone Zone Zone Zone Zone Zone Zone Zone Ter
Tributary Zone Zone Zone Zone Zone Zone Zone Zone Trl
Tributary Zone Zone Zone Zone Zone Zone Zone Zone Blvd
Tributary Zone Zone Zone Zone Zone Zone Zone Zone Pkwy
Tributary Zone Zone Zone Zone Zone Zone Zone Zone Xing
Tributary Zone Zone Zone Zone Zone Zone Zone Zone Hwy
Tributary Zone Zone Zone Zone Zone Zone Zone Zone Aly
Tributary Zone Zone Zone Zone Zone Zone Zone Zone Bend
Tributary Zone Zone Zone Zone Zone Zone Zone Zone Cove
Tributary Zone Zone Zone Zone Zone Zone Zone Zone Crest
Tributary Zone Zone Zone Zone Zone Zone Zone Zone Grove
Tributary Zone Zone Zone Zone Zone Zone Zone Zone Hill
Tributary Zone Zone Zone Zone Zone Zone Zone Zone Knoll
Tributary Zone Zone Zone Zone Zone Zone Zone Zone Mnr
Tributary Zone Zone Zone Zone Zone Zone Zone Zone Mtn
Tributary Zone Zone Zone Zone Zone Zone Zone Zone Pnt
Tributary Zone Zone Zone Zone Zone Zone Zone Zone Rdg
Tributary Zone Zone Zone Zone Zone Zone Zone Zone Run
Tributary Zone Zone Zone Zone Zone Zone Zone Zone Shl
Tributary Zone Zone Zone Zone Zone Zone Zone Zone Shr
Tributary Zone Zone Zone Zone Zone Zone Zone Zone Spur
Tributary Zone Zone Zone Zone Zone Zone Zone Zone Vly
Tributary Zone Zone Zone Zone Zone Zone Zone Zone Vw
Tributary Zone Zone Zone Zone Zone Zone Zone Zone Wk
Tributary Zone Zone Zone Zone Zone Zone Zone Zone Wls
Tributary Zone Zone Zone Zone Zone Zone Zone Zone Wy
Tributary Zone Zone Zone Zone Zone Zone Zone Zone Xrd
Tributary Zone Zone Zone Zone Zone Zone Zone Zone Yard
Tributary Zone Zone Zone Zone Zone Zone Zone Zone Yrd
Tributary Zone Zone Zone Zone Zone Zone Zone Zone Zn
Tributary Zone Zone Zone Zone Zone Zone Zone Zone Zone
Tributary Zone Zone Zone Zone Zone Zone Zone Zone Zone Rd
Tributary Zone Zone Zone Zone Zone Zone Zone Zone Zone Dr
Tributary Zone Zone Zone Zone Zone Zone Zone Zone Zone Ln
Tributary Zone Zone Zone Zone Zone Zone Zone Zone Zone Pl
Tributary Zone Zone Zone Zone Zone Zone Zone Zone Zone Ct
Tributary Zone Zone Zone Zone Zone Zone Zone Zone Zone Cir
Tributary Zone Zone Zone Zone Zone Zone Zone Zone Zone Sq
Tributary Zone Zone Zone Zone Zone Zone Zone Zone Zone Ter
Tributary Zone Zone Zone Zone Zone Zone Zone Zone Zone Trl
Tributary Zone Zone Zone Zone Zone Zone Zone Zone Zone Blvd
Tributary Zone Zone Zone Zone Zone Zone Zone Zone Zone Pkwy
Tributary Zone Zone Zone Zone Zone Zone Zone Zone Zone Xing
Tributary Zone Zone Zone Zone Zone Zone Zone Zone Zone Hwy
Tributary Zone Zone Zone Zone Zone Zone Zone Zone Zone Aly
Tributary Zone Zone Zone Zone Zone Zone Zone Zone Zone Bend
Tributary Zone Zone Zone Zone Zone Zone Zone Zone Zone Cove
Tributary Zone Zone Zone Zone Zone Zone Zone Zone Zone Crest
Tributary Zone Zone Zone Zone Zone Zone Zone Zone Zone Grove
Tributary Zone Zone Zone Zone Zone Zone Zone Zone Zone Hill
Tributary Zone Zone Zone Zone Zone Zone Zone Zone Zone Knoll
Tributary Zone Zone Zone Zone Zone Zone Zone Zone Zone Mnr
Tributary Zone Zone Zone Zone Zone Zone Zone Zone Zone Mtn
Tributary Zone Zone Zone Zone Zone Zone Zone Zone Zone Pnt
Tributary Zone Zone Zone Zone Zone Zone Zone Zone Zone Rdg
Tributary Zone Zone Zone Zone Zone Zone Zone Zone Zone Run
Tributary Zone Zone Zone Zone Zone Zone Zone Zone Zone Shl
Tributary Zone Zone Zone Zone Zone Zone Zone Zone Zone Shr
Tributary Zone Zone Zone Zone Zone Zone Zone Zone Zone Spur
Tributary Zone Zone Zone Zone Zone Zone Zone Zone Zone Vly
Tributary Zone Zone Zone Zone Zone Zone Zone Zone Zone Vw
Tributary Zone Zone Zone Zone Zone Zone Zone Zone Zone Wk
Tributary Zone Zone Zone Zone Zone Zone Zone Zone Zone Wls
Tributary Zone Zone Zone Zone Zone Zone Zone Zone Zone Wy
Tributary Zone Zone Zone Zone Zone Zone Zone Zone Zone Xrd
Tributary Zone Zone Zone Zone Zone Zone Zone Zone Zone Yard
Tributary Zone Zone Zone Zone Zone Zone Zone Zone Zone Yrd
Tributary Zone Zone Zone Zone Zone Zone Zone Zone Zone Zn
Tributary Zone Zone Zone Zone Zone Zone Zone Zone Zone Zone
Tributary Zone Zone Zone Zone Zone Zone Zone Zone Zone Zone Rd
Tributary Zone Zone Zone Zone Zone Zone Zone Zone Zone Zone Dr
Tributary Zone Zone Zone Zone Zone Zone Zone Zone Zone Zone Ln
Tributary Zone Zone Zone Zone Zone Zone Zone Zone Zone Zone Pl
Tributary Zone Zone Zone Zone Zone Zone Zone Zone Zone Zone Ct
Tributary Zone Zone Zone Zone Zone Zone Zone Zone Zone Zone Cir
Tributary Zone Zone Zone Zone Zone Zone Zone Zone Zone Zone Sq
Tributary Zone Zone Zone Zone Zone Zone Zone Zone Zone Zone Ter
Tributary Zone Zone Zone Zone Zone Zone Zone Zone Zone Zone Trl
Tributary Zone Zone Zone Zone Zone Zone Zone Zone Zone Zone Blvd
Tributary Zone Zone Zone Zone Zone Zone Zone Zone Zone Zone Pkwy
Tributary Zone Zone Zone Zone Zone Zone Zone Zone Zone Zone Xing
Tributary Zone Zone Zone Zone Zone Zone Zone Zone Zone Zone Hwy
Tributary Zone Zone Zone Zone Zone Zone Zone Zone Zone Zone Aly
Tributary Zone Zone Zone Zone Zone Zone Zone Zone Zone Zone Bend
Tributary Zone Zone Zone Zone Zone Zone Zone Zone Zone Zone Cove
Tributary Zone Zone Zone Zone Zone Zone Zone Zone Zone Zone Crest
Tributary Zone Zone Zone Zone Zone Zone Zone Zone Zone Zone Grove
Tributary Zone Zone Zone Zone Zone Zone Zone Zone Zone Zone Hill
Tributary Zone Zone Zone Zone Zone Zone Zone Zone Zone Zone Knoll
Tributary Zone Zone Zone Zone Zone Zone Zone Zone Zone Zone Mnr
Tributary Zone Zone Zone Zone Zone Zone Zone Zone Zone Zone Mtn
Tributary Zone Zone Zone Zone Zone Zone Zone Zone Zone Zone Pnt
Tributary Zone Zone Zone Zone Zone Zone Zone Zone Zone Zone Rdg
Tributary Zone Zone Zone Zone Zone Zone Zone Zone Zone Zone Run
Tributary Zone Zone Zone Zone Zone Zone Zone Zone Zone Zone Shl
Tributary Zone Zone Zone Zone Zone Zone Zone Zone Zone Zone Shr
Tributary Zone Zone Zone Zone Zone Zone Zone Zone Zone Zone Spur
Tributary Zone Zone Zone Zone Zone Zone Zone Zone Zone Zone Vly
Tributary Zone Zone Zone Zone Zone Zone Zone Zone Zone Zone Vw
Tributary Zone Zone Zone Zone Zone Zone Zone Zone Zone Zone Wk
Tributary Zone Zone Zone Zone Zone Zone Zone Zone Zone Zone Wls
Tributary Zone Zone Zone Zone Zone Zone Zone Zone Zone Zone Wy
Tributary Zone Zone Zone Zone Zone Zone Zone Zone Zone Zone Xrd
Tributary Zone Zone Zone Zone Zone Zone Zone Zone Zone Zone Yard
Tributary Zone Zone Zone Zone Zone Zone Zone Zone Zone Zone Yrd
Tributary Zone Zone Zone Zone Zone Zone Zone Zone Zone Zone Zn
Tributary Zone Zone Zone Zone Zone Zone Zone Zone Zone Zone Zone
Tributary Zone Zone Zone Zone Zone Zone Zone Zone Zone Zone Zone Rd
Tributary Zone Zone Zone Zone Zone Zone Zone Zone Zone Zone Zone Dr
Tributary Zone Zone Zone Zone Zone Zone Zone Zone Zone Zone Zone Ln
Tributary Zone Zone Zone Zone Zone Zone Zone Zone Zone Zone Zone Pl
Tributary Zone Zone Zone Zone Zone Zone Zone Zone Zone Zone Zone Ct
Tributary Zone Zone Zone Zone Zone Zone Zone Zone Zone Zone Zone Cir
Tributary Zone Zone Zone Zone Zone Zone Zone Zone Zone Zone Zone Sq
Tributary Zone Zone Zone Zone Zone Zone Zone Zone Zone Zone Zone Ter
Tributary Zone Zone Zone Zone Zone Zone Zone Zone Zone Zone Zone Trl
Tributary Zone Zone Zone Zone Zone Zone Zone Zone Zone Zone Zone Blvd
Tributary Zone Zone Zone Zone Zone Zone Zone Zone Zone Zone Zone Pkwy
Tributary Zone Zone Zone Zone Zone Zone Zone Zone Zone Zone Zone Xing
Tributary Zone Zone Zone Zone Zone Zone Zone Zone Zone Zone Zone Hwy
Tributary Zone Zone Zone Zone Zone Zone Zone Zone Zone Zone Zone Aly
Tributary Zone Zone Zone Zone Zone Zone Zone Zone Zone Zone Zone Bend
Tributary Zone Zone Zone Zone Zone Zone Zone Zone Zone Zone Zone Cove
Tributary Zone Zone Zone Zone Zone Zone Zone Zone Zone Zone Zone Crest
Tributary Zone Zone Zone Zone Zone Zone Zone Zone Zone Zone Zone Grove
Tributary Zone Zone Zone Zone Zone Zone Zone Zone Zone Zone Zone Hill
Tributary Zone Zone Zone Zone Zone Zone Zone Zone Zone Zone Zone Knoll
Tributary Zone Zone Zone Zone Zone Zone Zone Zone Zone Zone Zone Mnr
Tributary Zone Zone Zone Zone Zone Zone Zone Zone Zone Zone Zone Mtn
Tributary Zone Zone Zone Zone Zone Zone Zone Zone Zone Zone Zone Pnt
Tributary Zone Zone Zone Zone Zone Zone Zone Zone Zone Zone Zone Rdg
Tributary Zone Zone Zone Zone Zone Zone Zone Zone Zone Zone Zone Run
Tributary Zone Zone Zone Zone Zone Zone Zone Zone Zone Zone Zone Shl
Tributary Zone Zone Zone Zone Zone Zone Zone Zone Zone Zone Zone Shr
Tributary Zone Zone Zone Zone Zone Zone Zone Zone Zone Zone Zone Spur
Tributary Zone Zone Zone Zone Zone Zone Zone Zone Zone Zone Zone Vly
Tributary Zone Zone Zone Zone Zone Zone Zone Zone Zone Zone Zone Vw
Tributary Zone Zone Zone Zone Zone Zone Zone Zone Zone Zone Zone Wk
Tributary Zone Zone Zone Zone Zone Zone Zone Zone Zone Zone Zone Wls
Tributary Zone Zone Zone Zone Zone Zone Zone Zone Zone Zone Zone Wy
Tributary Zone Zone Zone Zone Zone Zone Zone Zone Zone Zone Zone Xrd
Tributary Zone Zone Zone Zone Zone Zone Zone Zone Zone Zone Zone Yard
Tributary Zone Zone Zone Zone Zone Zone Zone Zone Zone Zone Zone Yrd
Tributary Zone Zone Zone Zone Zone Zone Zone Zone Zone Zone Zone Zn
Tributary Zone Zone Zone Zone Zone Zone Zone Zone Zone Zone Zone Zone
Tributary Zone Zone Zone Zone Zone Zone Zone Zone Zone Zone Zone Zone Rd
Tributary Zone Zone Zone Zone Zone Zone Zone Zone Zone Zone Zone Zone Dr
Tributary Zone Zone Zone Zone Zone Zone Zone Zone Zone Zone Zone Zone Ln
Tributary Zone Zone Zone Zone Zone Zone Zone Zone Zone Zone Zone Zone Pl
Tributary Zone Zone Zone Zone Zone Zone Zone Zone Zone Zone Zone Zone Ct
Tributary Zone Zone Zone Zone Zone Zone Zone Zone Zone Zone Zone Zone Cir
Tributary Zone Zone Zone Zone Zone Zone Zone Zone Zone Zone Zone Zone Sq
Tributary Zone Zone Zone Zone Zone Zone Zone Zone Zone Zone Zone Zone Ter
Tributary Zone Zone Zone Zone Zone Zone Zone Zone Zone Zone Zone Zone Trl
Tributary Zone Zone Zone Zone Zone Zone Zone Zone Zone Zone Zone Zone Blvd
Tributary Zone Zone Zone Zone Zone Zone Zone Zone Zone Zone Zone Zone Pkwy
Tributary Zone Zone Zone Zone Zone Zone Zone Zone Zone Zone Zone Zone Xing
Tributary Zone Zone Zone Zone Zone Zone Zone Zone Zone Zone Zone Zone Hwy
Tributary Zone Zone Zone Zone Zone Zone Zone Zone Zone Zone Zone Zone Aly
Tributary Zone Zone Zone Zone Zone Zone Zone Zone Zone Zone Zone Zone Bend
Tributary Zone Zone Zone Zone Zone Zone Zone Zone Zone Zone Zone Zone Cove
Tributary Zone Zone Zone Zone Zone Zone Zone Zone Zone Zone Zone Zone Crest
Tributary Zone Zone Zone Zone Zone Zone Zone Zone Zone Zone Zone Zone Grove
Tributary Zone Zone Zone Zone Zone Zone Zone Zone Zone Zone Zone Zone Hill
Tributary Zone Zone Zone Zone Zone Zone Zone Zone Zone Zone Zone Zone Knoll
Tributary Zone Zone Zone Zone Zone Zone Zone Zone Zone Zone Zone Zone Mnr
Tributary Zone Zone Zone Zone Zone Zone Zone Zone Zone Zone Zone Zone Mtn
Tributary Zone Zone Zone Zone Zone Zone Zone Zone Zone Zone Zone Zone Pnt
Tributary Zone Zone Zone Zone Zone Zone Zone Zone Zone Zone Zone Zone Rdg
Tributary Zone Zone Zone Zone Zone Zone Zone Zone Zone Zone Zone Zone Run
Tributary Zone Zone Zone Zone Zone Zone Zone Zone Zone Zone Zone Zone Shl
Tributary Zone Zone Zone Zone Zone Zone Zone Zone Zone Zone Zone Zone Shr
Tributary Zone Zone Zone Zone Zone Zone Zone Zone Zone Zone Zone Zone Spur
Tributary Zone Zone Zone Zone Zone Zone Zone Zone Zone Zone Zone Zone Vly
Tributary Zone Zone Zone Zone Zone Zone Zone Zone Zone Zone Zone Zone Vw
Tributary Zone Zone Zone Zone Zone Zone Zone Zone Zone Zone Zone Zone Wk
Tributary Zone Zone Zone Zone Zone Zone Zone Zone Zone Zone Zone Zone Wls
Tributary Zone Zone Zone Zone Zone Zone Zone Zone Zone Zone Zone Zone Wy
Tributary Zone Zone Zone Zone Zone Zone Zone Zone Zone Zone Zone Zone Xrd
Tributary Zone Zone Zone Zone Zone Zone Zone Zone Zone Zone Zone Zone Yard
Tributary Zone Zone Zone Zone Zone Zone Zone Zone Zone Zone Zone Zone Yrd
Tributary Zone Zone Zone Zone Zone Zone Zone Zone Zone Zone Zone Zone Zn
Tributary Zone Zone Zone Zone Zone Zone Zone Zone Zone Zone Zone Zone Zone
Tributary Zone Zone Zone Zone Zone Zone Zone Zone Zone Zone Zone Zone Zone Rd
Tributary Zone Zone Zone Zone Zone Zone Zone Zone Zone Zone Zone Zone Zone Dr
Tributary Zone Zone Zone Zone Zone Zone Zone Zone Zone Zone Zone Zone Zone Ln
Tributary Zone Zone Zone Zone Zone Zone Zone Zone Zone Zone Zone Zone Zone Pl
Tributary Zone Zone Zone Zone Zone Zone Zone Zone Zone Zone Zone Zone Zone Ct
Tributary Zone Zone Zone Zone Zone Zone Zone Zone Zone Zone Zone Zone Zone Cir
Tributary Zone Zone Zone Zone Zone Zone Zone Zone Zone Zone Zone Zone Zone Sq
Tributary Zone Zone Zone Zone Zone Zone Zone Zone Zone Zone Zone Zone Zone Ter
Tributary Zone Zone Zone Zone Zone Zone Zone Zone Zone Zone Zone Zone Zone Trl
Tributary Zone Zone Zone Zone Zone Zone Zone Zone Zone Zone Zone Zone Zone Blvd
Tributary Zone Zone Zone Zone Zone Zone Zone Zone Zone Zone Zone Zone Zone Pkwy
Tributary Zone Zone Zone Zone Zone Zone Zone Zone Zone Zone Zone Zone Zone Xing
Tributary Zone Zone Zone Zone Zone Zone Zone Zone Zone Zone Zone Zone Zone Hwy
Tributary Zone Zone Zone Zone Zone Zone Zone Zone Zone Zone Zone Zone Zone Aly
Tributary Zone Zone Zone Zone Zone Zone Zone Zone Zone Zone Zone Zone Zone Bend
Tributary Zone Zone Zone Zone Zone Zone Zone Zone Zone Zone Zone Zone Zone Cove
Tributary Zone Zone Zone Zone Zone Zone Zone Zone Zone Zone Zone Zone Zone Crest
Tributary Zone Zone Zone Zone Zone Zone Zone Zone Zone Zone Zone Zone Zone Grove
Tributary Zone Zone Zone Zone Zone Zone Zone Zone Zone Zone Zone Zone Zone Hill
Tributary Zone Zone Zone Zone Zone Zone Zone Zone Zone Zone Zone Zone Zone Knoll
Tributary Zone Zone Zone Zone Zone Zone Zone Zone Zone Zone Zone Zone Zone Mnr
Tributary Zone Zone Zone Zone Zone Zone Zone Zone Zone Zone Zone Zone Zone Mtn
Tributary Zone Zone Zone Zone Zone Zone Zone Zone Zone Zone Zone Zone Zone Pnt
Tributary Zone Zone Zone Zone Zone Zone Zone Zone Zone Zone Zone Zone Zone Rdg
Tributary Zone Zone Zone Zone Zone Zone Zone Zone Zone Zone Zone Zone Zone Run
Tributary Zone Zone Zone Zone Zone Zone Zone Zone Zone Zone Zone Zone Zone Shl
Tributary Zone Zone Zone Zone Zone Zone Zone Zone Zone Zone Zone Zone Zone Shr
Tributary Zone Zone Zone Zone Zone Zone Zone Zone Zone Zone Zone Zone Zone Spur
Tributary Zone Zone Zone Zone Zone Zone Zone Zone Zone Zone Zone Zone Zone Vly
Tributary Zone Zone Zone Zone Zone Zone Zone Zone Zone Zone Zone Zone Zone Vw
Tributary Zone Zone Zone Zone Zone Zone Zone Zone Zone Zone Zone Zone Zone Wk
Tributary Zone Zone Zone Zone Zone Zone Zone Zone Zone Zone Zone Zone Zone Wls
Tributary Zone Zone Zone Zone Zone Zone Zone Zone Zone Zone Zone Zone Zone Wy
Tributary Zone Zone Zone Zone Zone Zone Zone Zone Zone Zone Zone Zone Zone Xrd
Tributary Zone Zone Zone Zone Zone Zone Zone Zone Zone Zone Zone Zone Zone Yard
Tributary Zone Zone Zone Zone Zone Zone Zone Zone Zone Zone Zone Zone Zone Yrd
Tributary Zone Zone Zone Zone Zone Zone Zone Zone Zone Zone Zone Zone Zone Zn
Tributary Zone Zone Zone Zone Zone Zone Zone Zone Zone Zone Zone Zone Zone Zone
Tributary Zone Zone Zone Zone Zone Zone Zone Zone Zone Zone Zone Zone Zone Zone Rd
Tributary Zone Zone Zone Zone Zone Zone Zone Zone Zone Zone Zone Zone Zone Zone Dr
Tributary Zone Zone Zone Zone Zone Zone Zone Zone Zone Zone Zone Zone Zone Zone Ln
Tributary Zone Zone Zone Zone Zone Zone Zone Zone Zone Zone Zone Zone Zone Zone Pl
Tributary Zone Zone Zone Zone Zone Zone Zone Zone Zone Zone Zone Zone Zone Zone Ct
Tributary Zone Zone Zone Zone Zone Zone Zone Zone Zone Zone Zone Zone Zone Zone Cir
Tributary Zone Zone Zone Zone Zone Zone Zone Zone Zone Zone Zone Zone Zone Zone Sq
Tributary Zone Zone Zone Zone Zone Zone Zone Zone Zone Zone Zone Zone Zone Zone Ter
Tributary Zone Zone Zone Zone Zone Zone Zone Zone Zone Zone Zone Zone Zone Zone Trl
Tributary Zone Zone Zone Zone Zone Zone Zone Zone Zone Zone Zone Zone Zone Zone Blvd
Tributary Zone Zone Zone Zone Zone Zone Zone Zone Zone Zone Zone Zone Zone Zone Pkwy
Tributary Zone Zone Zone Zone Zone Zone Zone Zone Zone Zone Zone Zone Zone Zone Xing
Tributary Zone Zone Zone Zone Zone Zone Zone Zone Zone Zone Zone Zone Zone Zone Hwy
Tributary Zone Zone Zone Zone Zone Zone Zone Zone Zone Zone Zone Zone Zone Zone Aly
Tributary Zone Zone Zone Zone Zone Zone Zone Zone Zone Zone Zone Zone Zone Zone Bend
Tributary Zone Zone Zone Zone Zone Zone Zone Zone Zone Zone Zone Zone Zone Zone Cove
Tributary Zone Zone Zone Zone Zone Zone Zone Zone Zone Zone Zone Zone Zone Zone Crest
Tributary Zone Zone Zone