GOVERNMENTAL UNIT REFERENCE MAP (2020): Lafayette County, MO

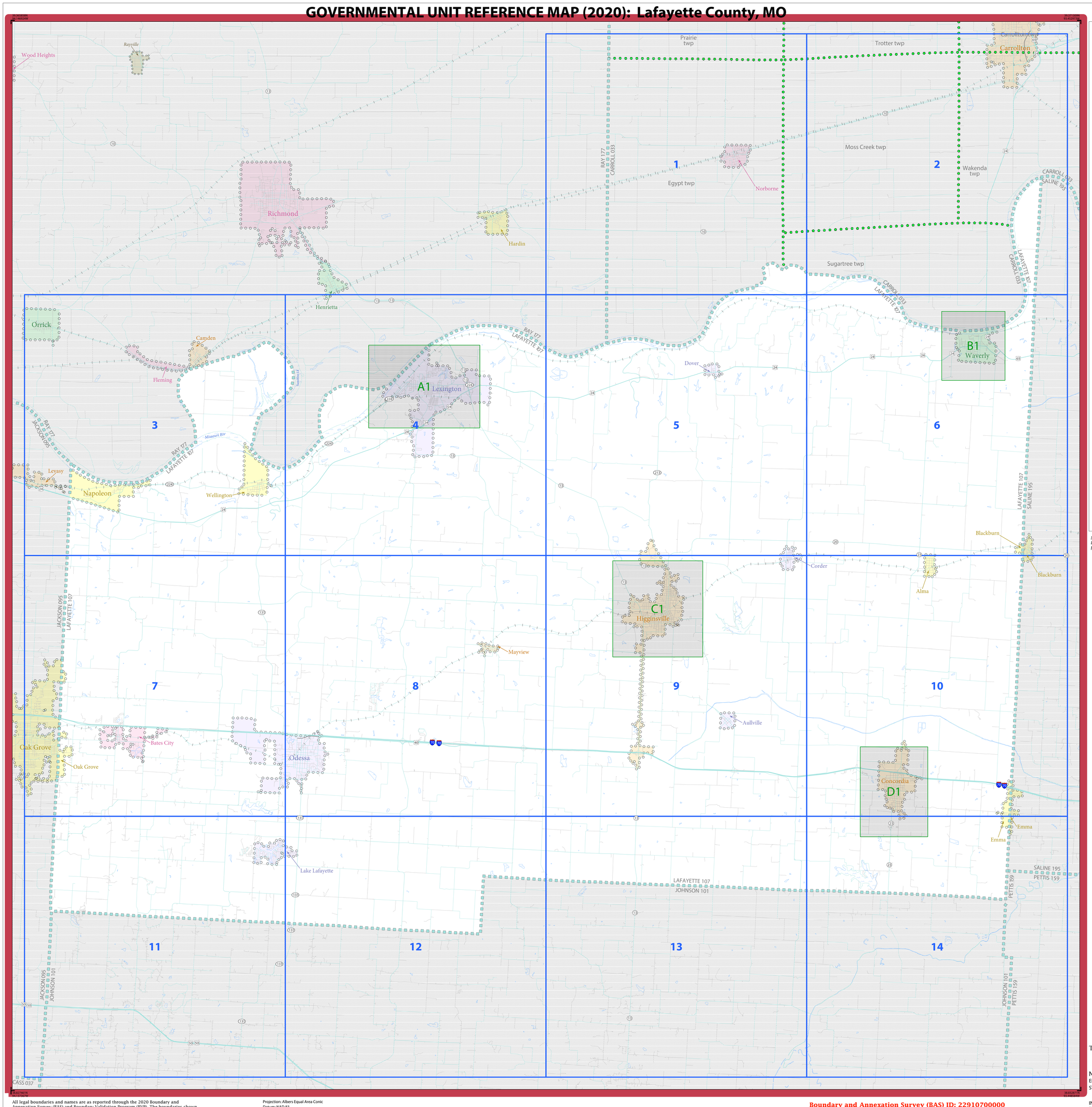

LEGEND

SYMBOL DESCRIPTION	SYMBOL	LABEL STYLE
Federal American Indian Reservation		L'ANSE RESERVATION (TA 1880)
Off-Reservation Trust Land		T1880
American Indian Tribal Subdivision		SHONTO (620)
Alaska Native Regional Corporation (ANRC)		*NANA ANRC 52120*
State (or statistically equivalent entity)		NEW YORK 36
County (or statistically equivalent entity)		ERIE 029
Minor Civil Division (MCD)[1]		Lee town 41460
Census County Division (CCD)[2]		*Jemez CCD 91650*
Consolidated City		MILFORD 47500
Incorporated Place[3]		Davis 18100
Census Designated Place (CDP)[2]		*Cochiti 16560*

DESCRIPTION	SYMBOL
Interstate	1
U.S. Highway	2
State Highway	4
Other Road	Marsh Ln
Cul-de-sac	
Circle	
Geographic Offset or Corridor	
4WD Trail, Stairway, Alley, Walkway, or Ferry	
Railroad	Southern RR
Pipeline or Power Line	
Ridge or Fence	
Property Line or Nonvisible Boundary	
Perennial Stream	*Tumbling Cr*
Intermittent Stream	*Piney Cr*
Mountain Peak or Hill	*Mt. Baker*

DESCRIPTION	SYMBOL
Water Body	*Pleasant Lake*
Swamp or Marsh	*Okefenokee Swamp*
Glacier	*Bering Glacier*
Airport, Airfield, or Helicopter Landing Pad	Dinard Airport
College or University	Coll/Univ
Military	Fort Belvoir
Prison or Juvenile Detention Center	P/JDC
Cemetery	Powell Cmtry
Golf Course	Pinehurst GlfCrs
National Park or Forest	Yosemite NP
Other Park	St Francis Park
Outside Subject Area	
Inset Area	A1

Where state, county, and/or MCD/CCD boundaries coincide, the map shows the boundary symbol for only the highest-ranking of these boundaries. Where American Indian reservation and American Indian tribal subdivision boundaries coincide, the map shows only the American Indian reservation boundaries.

Entity names are followed by either their FIPS code or census code; parentheses indicate a census code.

1 'MCD" indicates a false MCD. These are for Census Bureau use only.

2 The CCD and CDP boundaries represent statistical entities only and are not updated through the BAS.

3 Incorporated place name color corresponds to the incorporated place fill color.

Due to space limitations, some road names, along with other feature and geography names on the map, may not be shown.

The Census Bureau stores primary and alternate road names, but only primary road names are used to label the roads on these maps.

Note: This index map sheet provides the map sheet configuration in relation to the subject entity. Due to scale limitations, map content may be simplified. Refer to parent and/or inset map sheets for detailed map content.

Total Sheets: 19 (Index 1; Parent 14; Inset 4)

NAME: Lafayette County (107)
ENTITY TYPE: County or statistically equivalent entity
ST: Missouri (29)

INDEX OR PARENT SHEET #: 000
INSET SHEET #: 000000

2020 COUNTY REF MAP (INDEX)

5340229107000000000000

All legal boundaries and names are as reported through the 2020 Boundary and Annexation Survey (BAS) and Boundary Validation Program (BVP). The boundaries shown on this map are for Census Bureau statistical data collection and tabulation purposes only; their depiction and designation for statistical purposes does not constitute a determination of jurisdictional authority or rights of ownership or entitlement.

Data Source: U.S. Census Bureau's MAF/TIGER database (TAB20), November 2020
Created by: Geography Division: December 08, 2020

U.S. DEPARTMENT OF COMMERCE U.S. Census Bureau

Projection: Albers Equal Area Conic
Datum: NAD 83
Spheroid: GRS 80
1st Standard Parallel: 36 45 55
2nd Standard Parallel: 39 50 38
Central Meridian: -92 51 50
Latitude of Projection's Origin: 35 59 44
False Easting: 0
False Northing: 0

0 2 4 6 8 10 Kilometers
0 1 2 3 4 5 Miles
The plotted map scale is 1:81,880

N W E S

Boundary and Annexation Survey (BAS) ID: 22910700000
BAS Submission Deadline: March 1, 2021

PDF versions of the BAS maps are available at:
www.census.gov/programs-surveys/bas/geographies.html

For more information, or to request additional maps, please email geo.bas@census.gov, call 1-800-972-5651, or visit www.census.gov/programs-surveys/bas.html.

GOVERNMENTAL UNIT REFERENCE MAP (2020): Lafayette County, MO

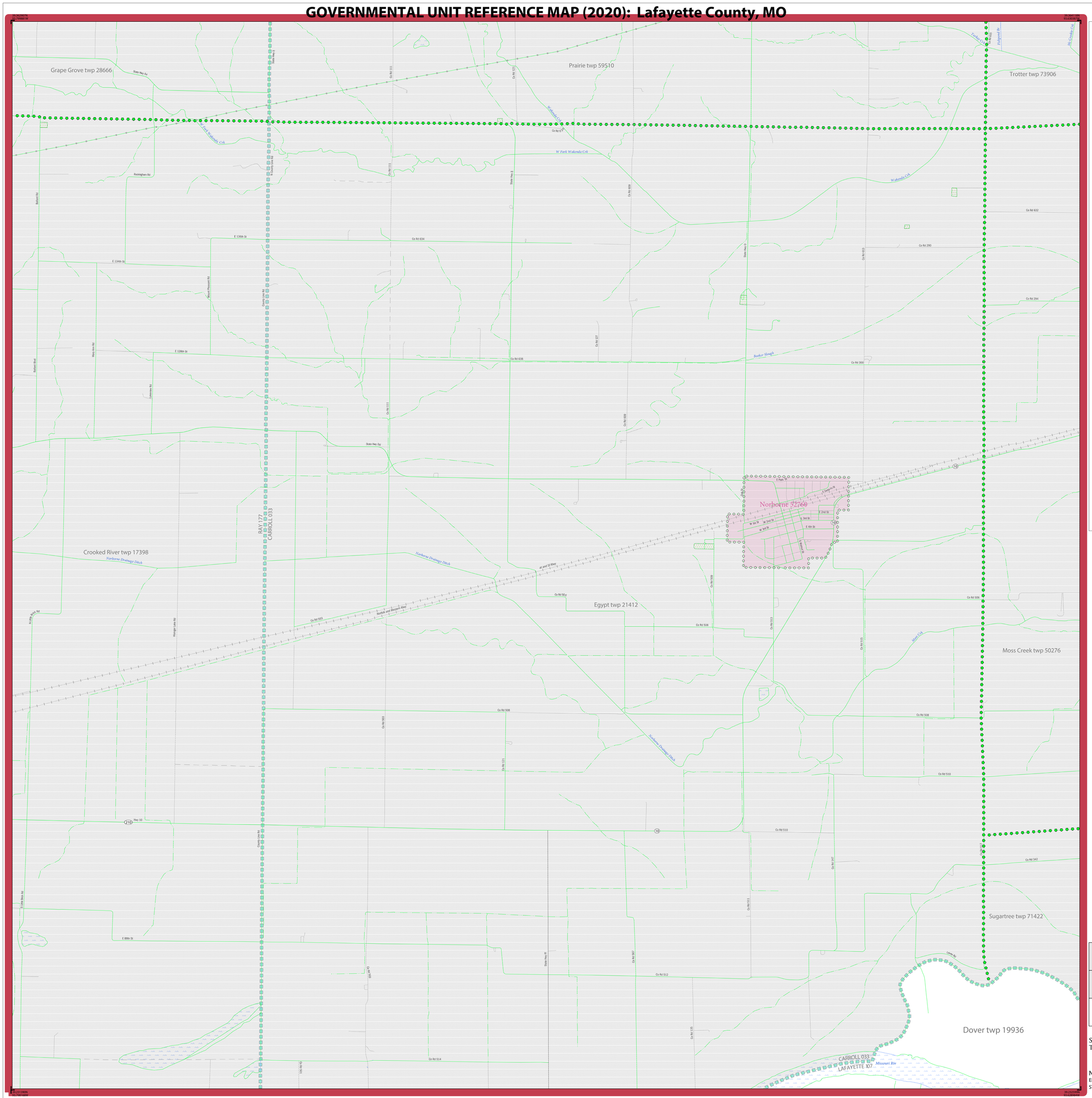

LEGEND

SYMBOL DESCRIPTION	SYMBOL	LABEL STYLE
Federal American Indian Reservation		L'ANSE RESERVATION (TA 1880)
Off-Reservation Trust Land		T1880
American Indian Tribal Subdivision		SHONTO (620)
Alaska Native Regional Corporation (ANRC)		*NANA ANRC 52120*
State (or statistically equivalent entity)		NEW YORK 36
County (or statistically equivalent entity)		ERIE 029
Minor Civil Division (MCD)[1]		Lee town 41460
Census County Division (CCD)[2]		*Jemez CCD 91650*
Consolidated City		MILFORD 47500
Incorporated Place[3]		Davis 18100
Census Designated Place (CDP)[2]		*Cochiti 16560*

DESCRIPTION	SYMBOL
Interstate	5
U.S. Highway	2
State Highway	4
Other Road	Marsh Ln
Cul-de-sac	
Circle	
Geographic Offset or Corridor	
4WD Trail, Stairway, Alley, Walkway, or Ferry	
Railroad	Southern RR
Pipeline or Power Line	
Ridge or Fence	
Property Line or Nonvisible Boundary	
Perennial Stream	*Tumbling Cr*
Intermittent Stream	*Piney Cr*
Mountain Peak or Hill	*Mt. Baker*

DESCRIPTION	SYMBOL
Water Body	*Pleasant Lake*
Swamp or Marsh	*Okefenokee Swamp*
Glacier	*Bering Glacier*
Airport, Airfield, or Helicopter Landing Pad	Dónard Airport
College or University	Coll/Univ
Military	Fort Belvoir
Prison or Juvenile Detention Center	P/JDC
Cemetery	Powell Cmtry
Golf Course	Pinehurst Gl/Crs
National Park or Forest	Yosemite NP
Other Park	St Francis Park
Outside Subject Area	
Inset Area	A1

Where state, county, and/or MCD/CCD boundaries coincide, the map shows the boundary symbol for only the highest-ranking of these boundaries. Where American Indian reservation and American Indian tribal subdivision boundaries coincide, the map shows only the American Indian reservation boundaries.

Entity names are followed by either their FIPS code or census code; parentheses indicate a census code.

1 'MCD" indicates a false MCD. These are for Census Bureau use only.

2 The CCD and CDP boundaries represent statistical entities only and are not updated through the BAS.

3 Incorporated place name color corresponds to the incorporated place fill color.

Due to space limitations, some road names, along with other feature and geography names on the map, may not be shown.

The Census Bureau stores primary and alternate road names, but only primary road names are used to label the roads on these maps.

Key to Adjacent Sheets

	1	2
4	5	6

Sheet Location within Entity

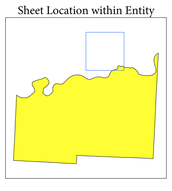

Sheet 1 of 14 PARENT sheets
Total Sheets: 19 (Index 1; Parent 14; Inset 4)

NAME: Lafayette County (107)
ENTITY TYPE: County or statistically equivalent entity
ST: Missouri (29)

INDEX OR PARENT SHEET #: 001
INSET SHEET #: 000000

2020 COUNTY REF MAP (PARENT)

5340229107000000001000000

All legal boundaries and names are as reported through the 2020 Boundary and Annexation Survey (BAS) and Boundary Validation Program (BVP). The boundaries shown on this map are for Census Bureau statistical data collection and tabulation purposes only; their depiction and designation for statistical purposes does not constitute a determination of jurisdictional authority or rights of ownership or entitlement.

Data Source: U.S. Census Bureau's MAF/TIGER database (TAB20), November 2020
Created by Geography Division: December 08, 2020

U.S. DEPARTMENT OF COMMERCE U.S. Census Bureau

Projection: Albers Equal Area Conic
Datum: NAD 83
Spheroid: GRS 80
1st Standard Parallel: 36 45 55
2nd Standard Parallel: 39 50 38
Central Meridian: -92 51 50
Latitude of Projection's Origin: 35 59 44
False Easting: 0
False Northing: 0

0 0.6 1.2 1.8 2.4 3 Kilometers
0 0.4 0.8 1.2 1.6 2 Miles
The plotted map scale is 1:20,000

N W E S

Boundary and Annexation Survey (BAS) ID: 22910700000
BAS Submission Deadline: March 1, 2021

PDF versions of the BAS maps are available at:
www.census.gov/programs-surveys/bas/geographies.html

For more information, or to request additional maps, please email geo.bas@census.gov, call 1-800-972-5651, or visit www.census.gov/programs-surveys/bas.html.

United States Census Bureau

GOVERNMENTAL UNIT REFERENCE MAP (2020): Lafayette County, MO

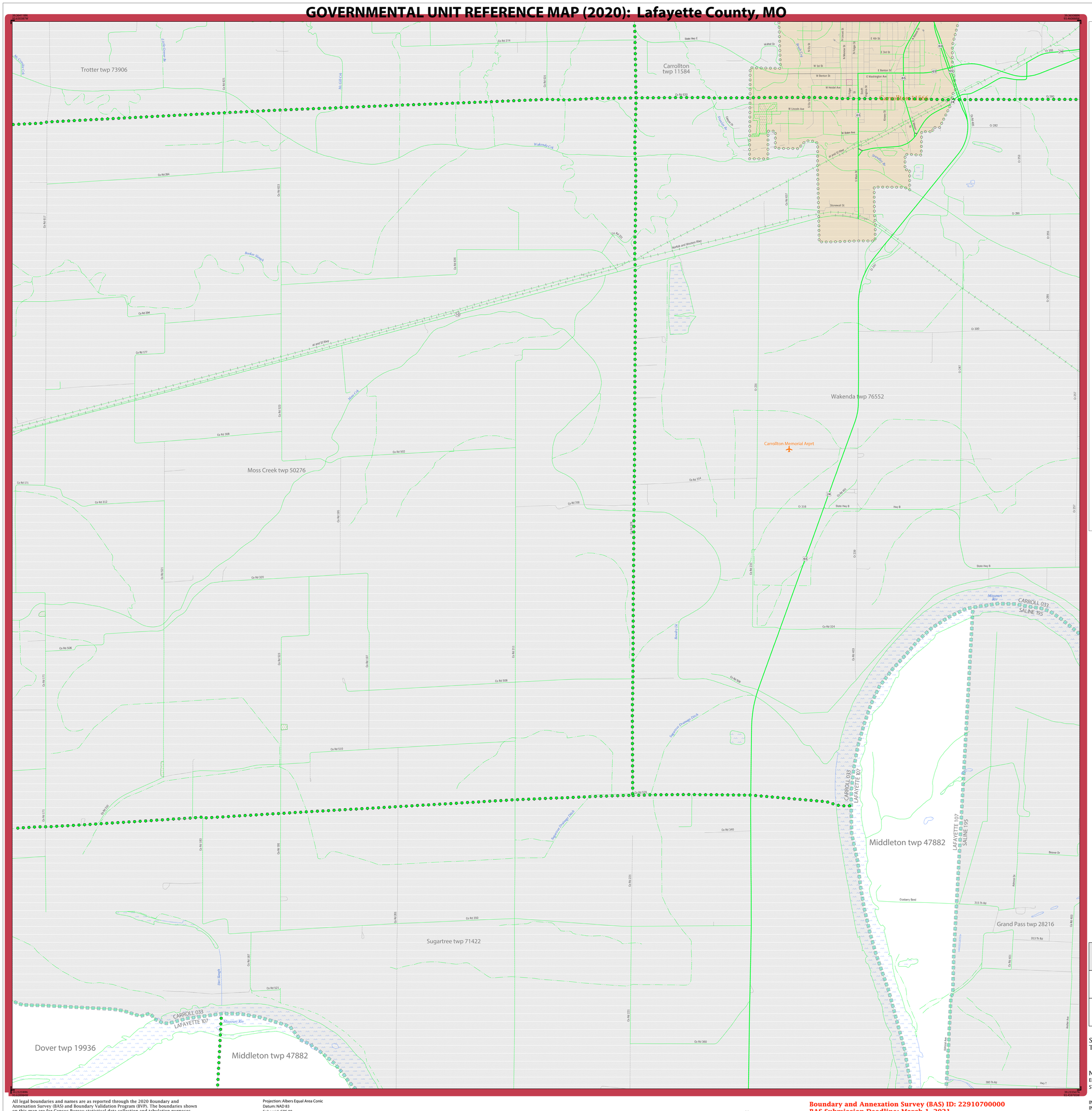

LEGEND

SYMBOL DESCRIPTION	SYMBOL	LABEL STYLE
Federal American Indian Reservation		L'ANSE RESERVATION (TA 1880)
Off-Reservation Trust Land		T1880
American Indian Tribal Subdivision		SHONTO (620)
Alaska Native Regional Corporation (ANRC)		*NANA ANRC 52120*
State (or statistically equivalent entity)		NEW YORK 36
County (or statistically equivalent entity)		ERIE 029
Minor Civil Division (MCD)[1]		Lee town 41460
Census County Division (CCD)[2]		*Jemez CCD 91650*
Consolidated City		MILFORD 47500
Incorporated Place[3]		Davis 18100
Census Designated Place (CDP)[2]		*Cochiti 16560*

DESCRIPTION	SYMBOL
Interstate	
U.S. Highway	
State Highway	
Other Road	Marsh Ln
Cul-de-sac	
Circle	
Geographic Offset or Corridor	
4WD Trail, Stairway, Alley, Walkway, or Ferry	
Railroad	Southern RR
Pipeline or Power Line	
Ridge or Fence	
Property Line or Nonvisible Boundary	
Perennial Stream	Tumbling Cr
Intermittent Stream	Piney Cr
Mountain Peak or Hill	Mt. Baker

DESCRIPTION	SYMBOL
Water Body	Pleasant Lake
Swamp or Marsh	Okefenokee Swamp
Glacier	Bering Glacier
Airport, Airfield, or Helicopter Landing Pad	Dónard Airfield
College or University	Coll/Univ
Military	Fort Belvoir
Prison or Juvenile Detention Center	P/JDC
Cemetery	Powell Cmtry
Golf Course	Pinehurst GlfCrs
National Park or Forest	Yosemite NP
Other Park	St Francis Park
Outside Subject Area	
Inset Area	A1

Where state, county, and/or MCD/CCD boundaries coincide, the map shows the boundary symbol for only the highest-ranking of these boundaries. Where American Indian reservation and American Indian tribal subdivision boundaries coincide, the map shows only the American Indian reservation boundaries.

Entity names are followed by either their FIPS code or census code; parentheses indicate a census code.

1 'MCD" indicates a false MCD. These are for Census Bureau use only.

2 The CCD and CDP boundaries represent statistical entities only and are not updated through the BAS.

3 Incorporated place name color corresponds to the incorporated place fill color.

Due to space limitations, some road names, along with other feature and geography names on the map, may not be shown.

The Census Bureau stores primary and alternate road names, but only primary road names are used to label the roads on these maps.

Key to Adjacent Sheets

1	2	
5	6	

Sheet Location within Entity

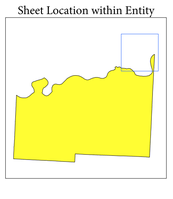

Sheet 2 of 14 PARENT sheets
Total Sheets: 19 (Index 1; Parent 14; Inset 4)

NAME: Lafayette County (107)
ENTITY TYPE: County or statistically equivalent entity
ST: Missouri (29)

INDEX OR PARENT SHEET #: 002
INSET SHEET #: 000000

2020 COUNTY REF MAP (PARENT)

5340229107000000002000000

All legal boundaries and names are as reported through the 2020 Boundary and Annexation Survey (BAS) and Boundary Validation Program (BVP). The boundaries shown on this map are for Census Bureau statistical data collection and tabulation purposes only; their depiction and designation for statistical purposes does not constitute a determination of jurisdictional authority or rights of ownership or entitlement.

Data Source: U.S. Census Bureau's MAF/TIGER database (TAB20), November 2020
Created by Geography Division: December 08, 2020

U.S. DEPARTMENT OF COMMERCE U.S. Census Bureau

Projection: Albers Equal Area Conic
Datum: NAD 83
Spheroid: GRS 80
1st Standard Parallel: 36 45 55
2nd Standard Parallel: 39 50 38
Central Meridian: -92 51 50
Latitude of Projection's Origin: 35 59 44
False Easting: 0
False Northing: 0

0 0.6 1.2 1.8 2.4 3 Kilometers
0 0.4 0.8 1.2 1.6 2 Miles
The plotted map scale is 1:20,000

N W E S

Boundary and Annexation Survey (BAS) ID: 22910700000
BAS Submission Deadline: March 1, 2021

PDF versions of the BAS maps are available at:
www.census.gov/programs-surveys/bas/geographies.html

For more information, or to request additional maps, please email geo.bas@census.gov, call 1-800-972-5651, or visit www.census.gov/programs-surveys/bas.html.

United States Census Bureau

GOVERNMENTAL UNIT REFERENCE MAP (2020): Lafayette County, MO

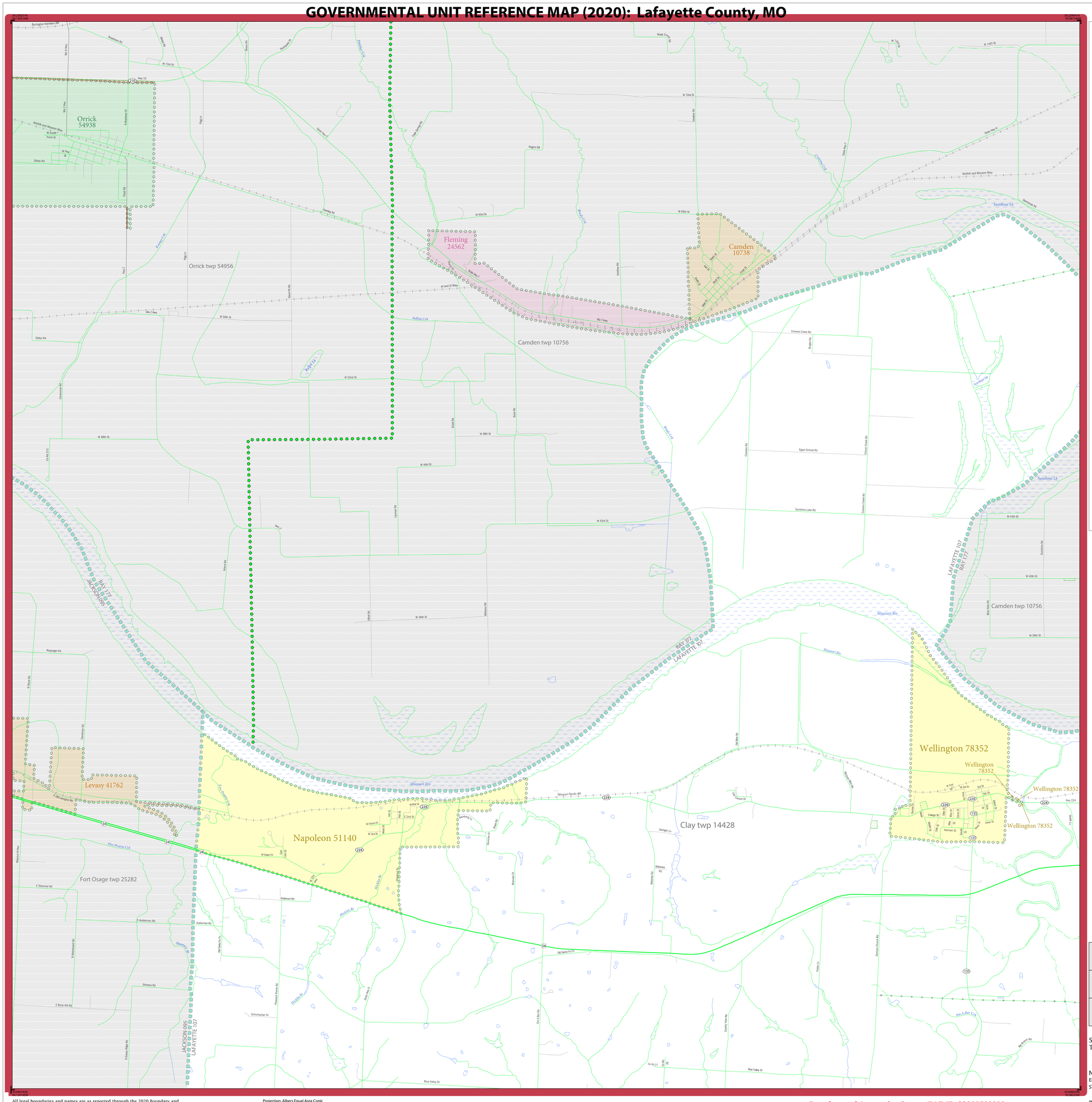
Orrick 54938
Orrick twp 54956
Fleming 24562
Camden 10738
Camden twp 10756
Wellington 78352
Napoleon 51140
Levasy 41762
Clay twp 14428
Fort Osage twp 25282
Missouri Riv
Sunshine Lk
Rolling Crk
Rocky Crk
Fort Prairie Crk
Hwy 10
Hwy 13
Hwy 224
Hwy 131
Hwy 24
Hwy 2
Hwy 7
Hwy 13
Hwy 1
Hwy 10

GOVERNMENTAL UNIT REFERENCE MAP (2020): Lafayette County, MO

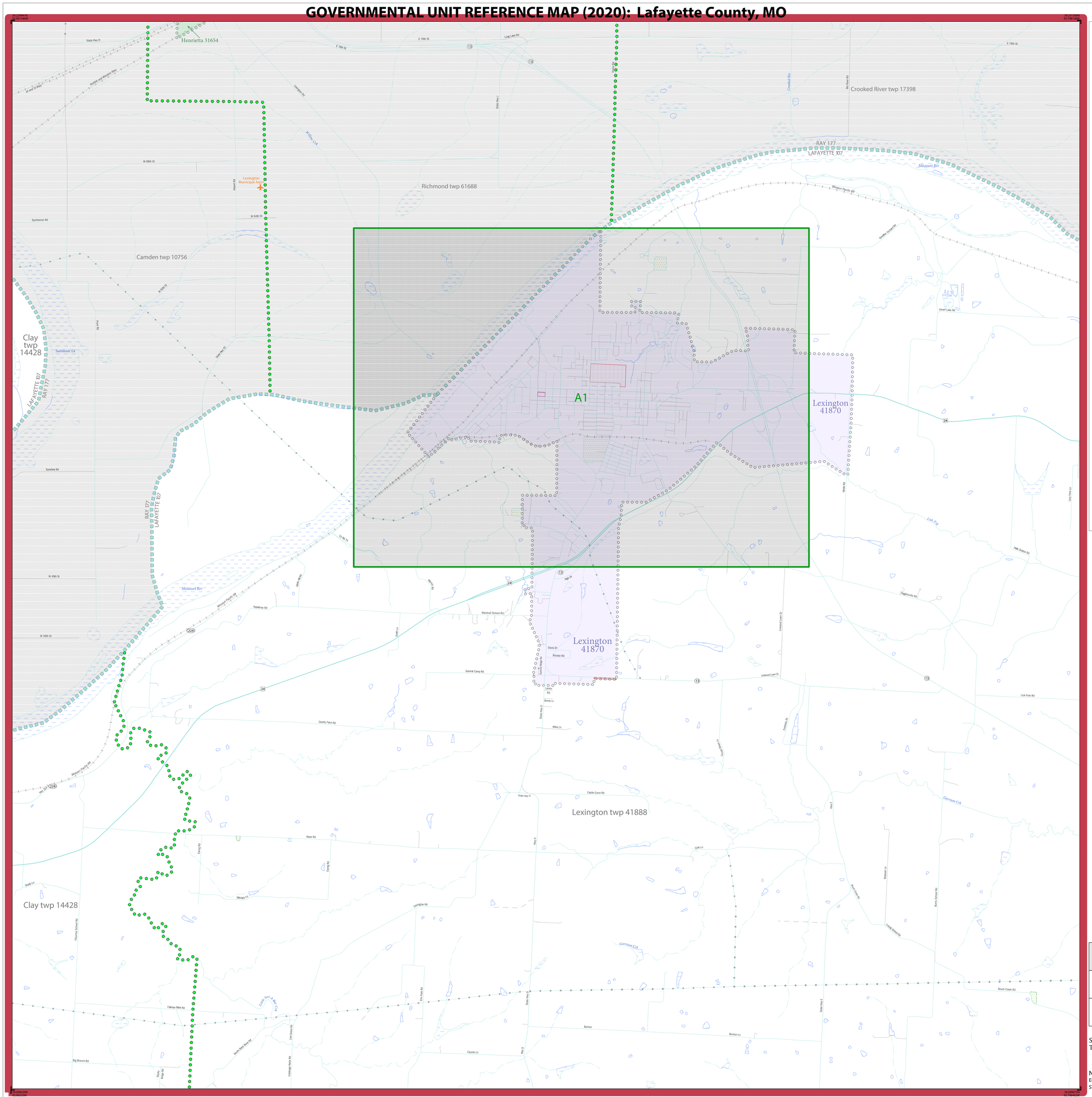

LEGEND

SYMBOL DESCRIPTION	SYMBOL	LABEL STYLE
Federal American Indian Reservation		L'ANSE RESERVATION (TA 1880)
Off-Reservation Trust Land		T1880
American Indian Tribal Subdivision		SHONTO (620)
Alaska Native Regional Corporation (ANRC)		NANA ANRC 52120
State (or statistically equivalent entity)		NEW YORK 36
County (or statistically equivalent entity)		ERIE 029
Minor Civil Division (MCD)[1]		Lee town 41460
Census County Division (CCD)[2]		Jemez CCD 91650
Consolidated City		MILFORD 47500
Incorporated Place[3]		Davis 18100
Census Designated Place (CDP)[2]		Cochiti 16560

DESCRIPTION	SYMBOL
Interstate	5
U.S. Highway	2
State Highway	4
Other Road	Marsh Ln
Cul-de-sac	
Circle	
Geographic Offset or Corridor	
4WD Trail, Stairway, Alley, Walkway, or Ferry	
Railroad	Southern RR
Pipeline or Power Line	
Ridge or Fence	
Property Line or Nonvisible Boundary	
Perennial Stream	Tumbling Cr
Intermittent Stream	Piney Cr
Mountain Peak or Hill	Mt. Baker

DESCRIPTION	SYMBOL
Water Body	Pleasant Lake
Swamp or Marsh	Okefenokee Swamp
Glacier	Bering Glacier
Airport, Airfield, or Helicopter Landing Pad	Dónárd Airport
College or University	Coll/Univ
Military	Fort Belvoir
Prison or Juvenile Detention Center	P/JDC
Cemetery	Powell Cmtry
Golf Course	Pinehurst GlfCrs
National Park or Forest	Yosemite NP
Other Park	St Francis Park
Outside Subject Area	
Inset Area	A1

Where state, county, and/or MCD/CCD boundaries coincide, the map shows the boundary symbol for only the highest-ranking of these boundaries. Where American Indian reservation and American Indian tribal subdivision boundaries coincide, the map shows only the American Indian reservation boundaries.

Entity names are followed by either their FIPS code or census code; parentheses indicate a census code.

1 'MCD*' indicates a false MCD. These are for Census Bureau use only.

2 The CCD and CDP boundaries represent statistical entities only and are not updated through the BAS.

3 Incorporated place name color corresponds to the incorporated place fill color.

Due to space limitations, some road names, along with other feature and geography names on the map, may not be shown.

The Census Bureau stores primary and alternate road names, but only primary road names are used to label the roads on these maps.

Key to Adjacent Sheets

		1
3	4	5
7	8	9

Sheet Location within Entity

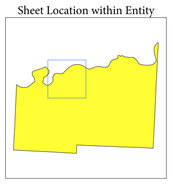

Sheet 4 of 14 PARENT sheets
Total Sheets: 19 (Index 1; Parent 14; Inset 4)

NAME: Lafayette County (107)
ENTITY TYPE: County or statistically equivalent entity
ST: Missouri (29)

INDEX OR PARENT SHEET #: 004
INSET SHEET #: 000000

2020 COUNTY REF MAP (PARENT)

5340229107000000004000000

All legal boundaries and names are as reported through the 2020 Boundary and Annexation Survey (BAS) and Boundary Validation Program (BVP). The boundaries shown on this map are for Census Bureau statistical data collection and tabulation purposes only; their depiction and designation for statistical purposes does not constitute a determination of jurisdictional authority or rights of ownership or entitlement.

Data Source: U.S. Census Bureau's MAF/TIGER database (TAB20), November 2020
Created by Geography Division: December 08, 2020

U.S. DEPARTMENT OF COMMERCE U.S. Census Bureau

Projection: Albers Equal Area Conic
Datum: NAD 83
Spheroid: GRS 80
1st Standard Parallel: 36 45 55
2nd Standard Parallel: 39 50 38
Central Meridian: -92 51 50
Latitude of Projection's Origin: 35 59 44
False Easting: 0
False Northing: 0

0 0.6 1.2 1.8 2.4 3 Kilometers
0 0.4 0.8 1.2 1.6 2 Miles
The plotted map scale is 1:20,000

N W E S

Boundary and Annexation Survey (BAS) ID: 22910700000
BAS Submission Deadline: March 1, 2021

PDF versions of the BAS maps are available at:
www.census.gov/programs-surveys/bas/geographies.html

For more information, or to request additional maps, please email geo.bas@census.gov, call 1-800-972-5651, or visit www.census.gov/programs-surveys/bas.html.

United States Census Bureau

GOVERNMENTAL UNIT REFERENCE MAP (2020): Lafayette County, MO

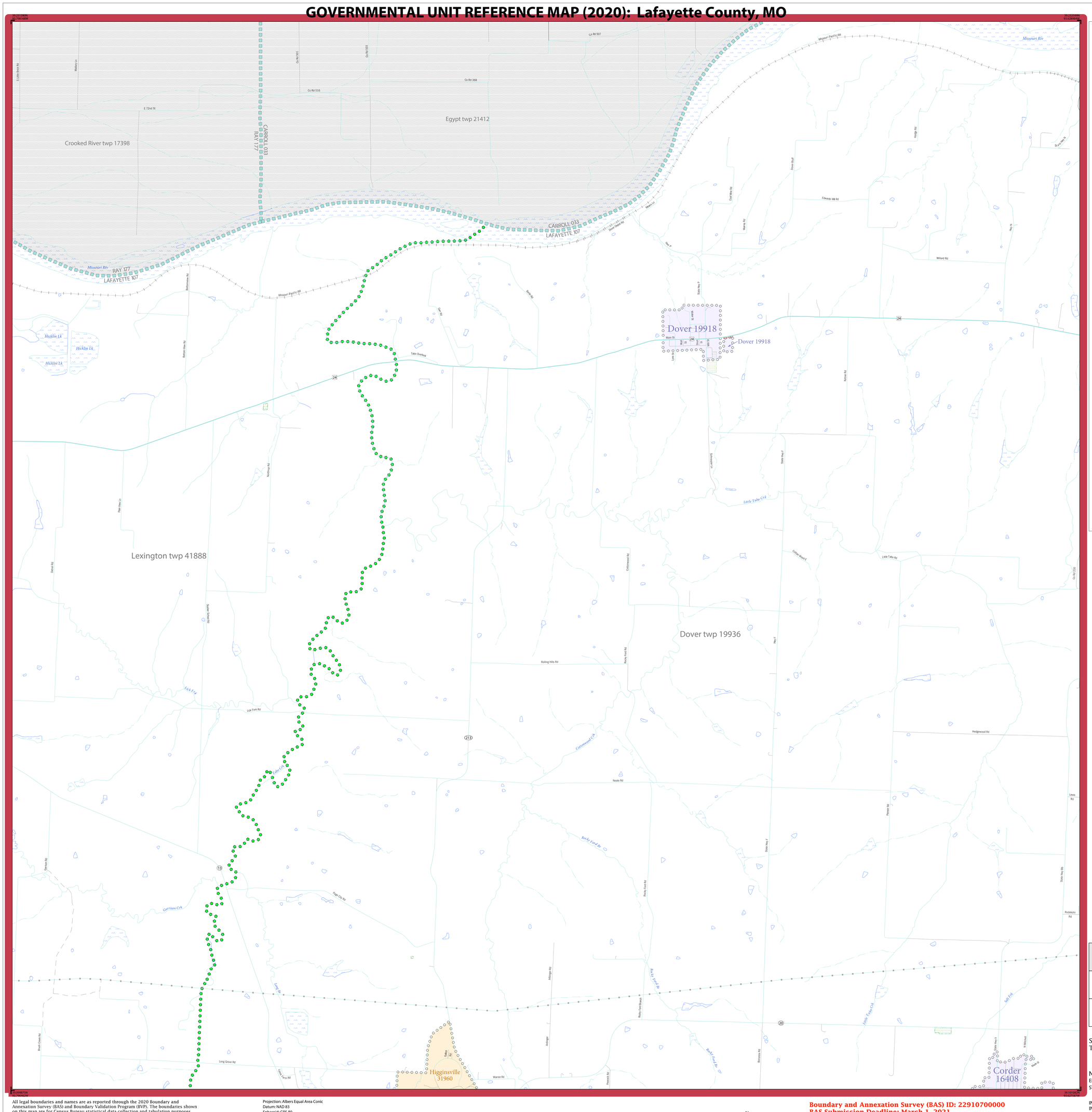
Crooked River twp 17398
Egypt twp 21412
Lexington twp 41888
Dover twp 19936
Dover 19918
Higginsville 31960
Corder 16408
CARROLL 033
RAY 177
LAFAYETTE 107
Missouri Riv
Missouri Pacific RR
Hicklin Lk
Tabo Overlook
Little Tabo Cr
Little Fork
Garrison Cr
Cottonwood Cr
Rocky Ford Br
Sal Fk
Main St
Mill St
Co Rd 368
Co Rd 516
Co Rd 507
E 72nd St
Willard Rd
Edwards Mill Rd
Hedgewood Rd
Rolling Hills Rd
Neale Rd
Little Fork Rd
Long Grove Rd
Warren Rd
Rodkisky Rd
State Hwy F
State Hwy B
Bertram Rd
Bartlememe Rd
Dover Bluff
Hodge Rd
Marsh Rd
Oak Ridge Rd
Kelmer Rd
Pioneer Rd
Lewis Rd
Arlington Rd
Bruce Rd
Pleasant Ridge Rd
Garrison Rd
Brush Creek Rd
Long Rd
Oxford Rd
Shaw School Rd
Pleasant View Ln
Northway Rd
Bertram Rd
Bartlememe Rd
Cottonwood Rd
Co Rd 320
Rocky Ford Br
Little Tabo Cr
Sal Fk
Buckley Ford Br
Rocky Ford Rd
Rolling Hills Rd
Neale Rd
Warren Rd
Long Rd
Arlington Rd
Bruce Rd
Pioneer Rd
Lewis Rd
Rodkisky Rd
State Hwy B
State Hwy F
Main St
Mill St
Willard Rd
Hedgewood Rd
Edwards Mill Rd
Dover Bluff
Hodge Rd
Marsh Rd
Oak Ridge Rd
Kelmer Rd
Bertram Rd
Bartlememe Rd
Co Rd 507
Co Rd 368
Co Rd 516
E 72nd St
Co Rd 501
Co Rd 503
Wallace Ln
S Lime Kiln Rd
Brush Creek Rd
Garrison Rd
Oxford Rd
Shaw School Rd
Pleasant View Ln
Northway Rd
Bertram Rd
Bartlememe Rd
Cottonwood Rd
Co Rd 320
Rocky Ford Br
Little Tabo Cr
Sal Fk
Buckley Ford Br
Rocky Ford Rd
Rolling Hills Rd
Neale Rd
Warren Rd
Long Rd
Arlington Rd
Bruce Rd
Pleasant Ridge

GOVERNMENTAL UNIT REFERENCE MAP (2020): Lafayette County, MO

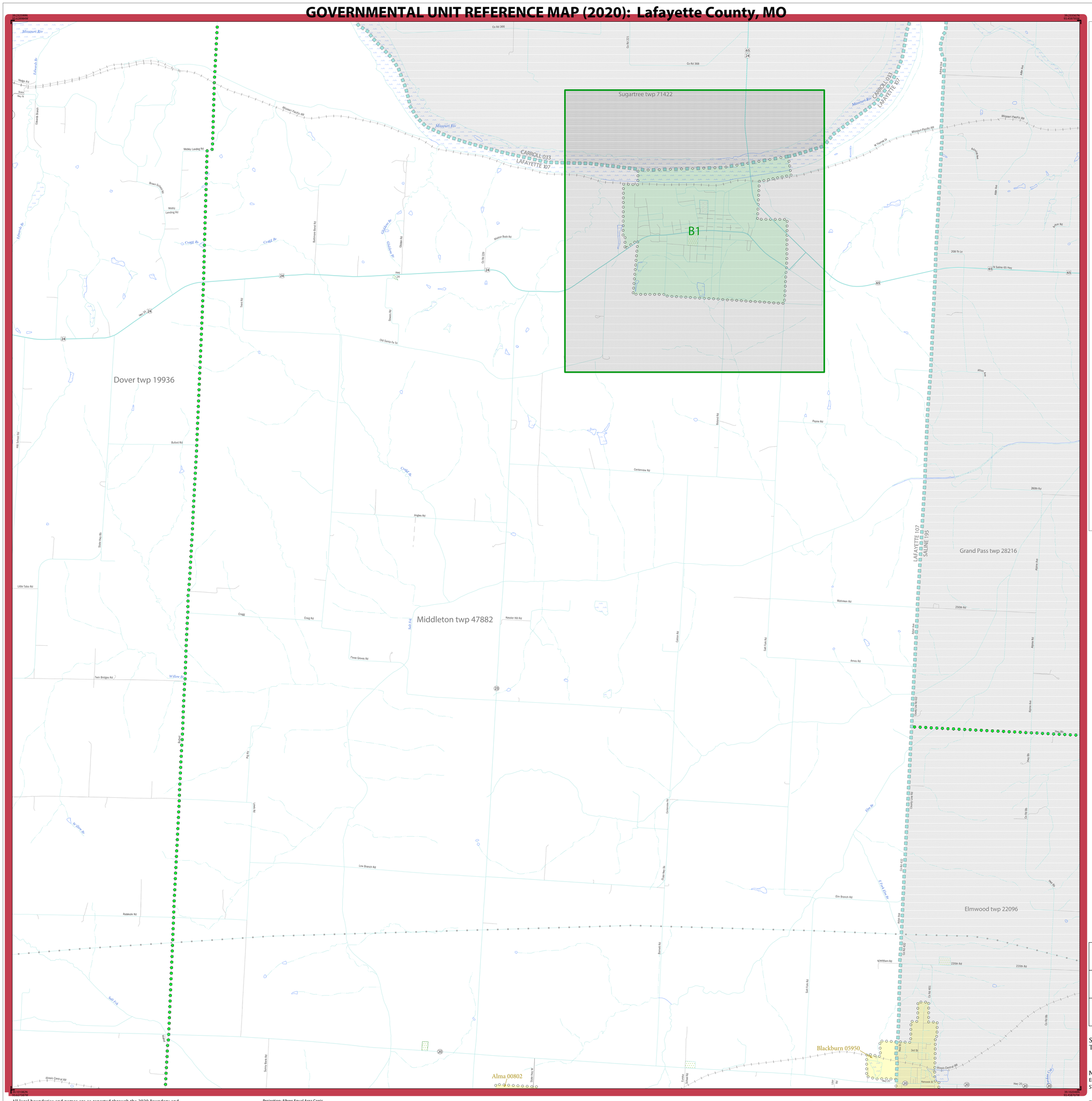
Sugartree twp 71422
B1
Dover twp 19936
Middleton twp 47882
Grand Pass twp 28216
Elmwood twp 22096
Blackburn 05950
Alma 00802
CARROLL 033
LAFAYETTE 107
LAFAYETTE 107
SALINE 195
Missouri Riv
Missouri Pacific RR
Illinois Central RR
Hwy 24
Hwy 65
Hwy 20
Hwy 23
Co Rd 366
Co Rd 368
Co Rd 221
Co Rd 229
Mobley Landing Rd
Brown Station Rd
Craig Br
Bottom Bend Rd
Gilchrist Br
Gilchrist Rd
Bradson Buck Rd
Trent Rd
Swann Rd
Old Santa Fe Tel
Butford Rd
Hill School Rd
State Hwy 86
Little Tabo Rd
Cragg
Craig Rd
Salt Fork
Kessler Hill Rd
Three Groves Rd
Twin Bridges Rd
Willow Br
N Willow Br
Pig Alley
Pig Island
Bidgal
Low Branch Rd
Rockwohr Rd
Sunny Slope Rd
Sunny Slope
Elm Br
E Fork Elm Br
Elm Branch Rd
Blackburn Rd
Bennett Rd
Brainard Rd
Centerview Rd
Jingles Rd
Payne Rd
Mahnkes Rd
Amos Rd
Salt Fork Rd
Gannon Rd
Ernsting Rd
Ulter Rd
Alton Ave
Aspen Rd
Aspen Ave
Alder Ave
Ashley Ave
Allow Ave
Allow Rd
208 Th Ln
N Saline 65 Hwy
W Thomas St
Hedge Rd
State Hwy N
Edwards Br
Edwards Branch
Lafayette Br
Gilchrist Br
Gilchrist Rd
Jud St
Nancock St
Hwy 20
Hwy 23
Hwy 65
Hwy 24
Co Rd 422
Co Rd 432
Co Rd 433
Co Rd 434
Co Rd 435
Co Rd 436
Co Rd 437
Co Rd 438
Co Rd 439
Co Rd 440
Co Rd 441
Co Rd 442
Co Rd 443
Co Rd 444
Co Rd

GOVERNMENTAL UNIT REFERENCE MAP (2020): Lafayette County, MO

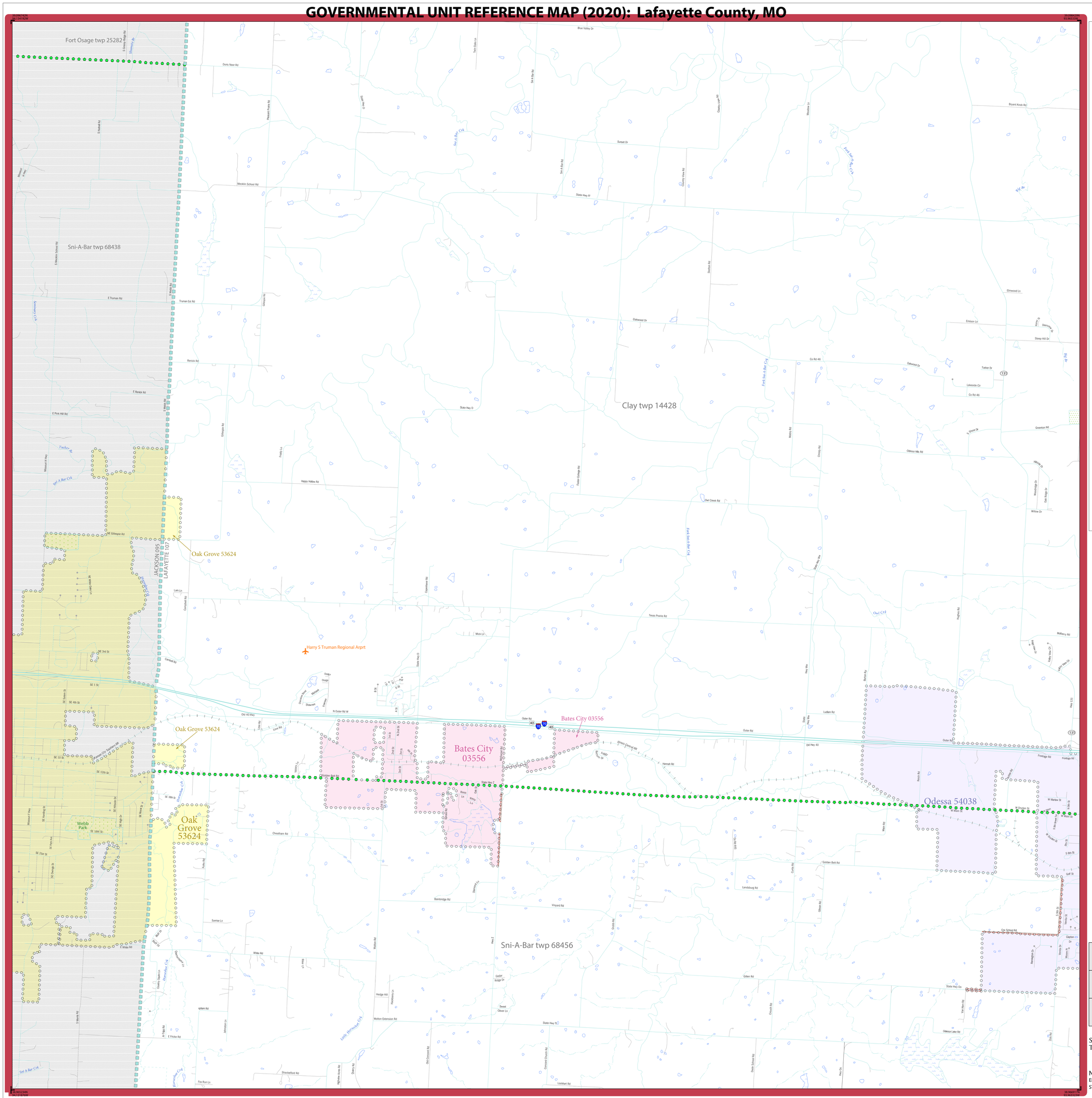

LEGEND

SYMBOL DESCRIPTION	SYMBOL	LABEL STYLE
Federal American Indian Reservation		L'ANSE RESERVATION (TA 1880)
Off-Reservation Trust Land		T1880
American Indian Tribal Subdivision		SHONTO (620)
Alaska Native Regional Corporation (ANRC)		*NANA ANRC 52120*
State (or statistically equivalent entity)		NEW YORK 36
County (or statistically equivalent entity)		ERIE 029
Minor Civil Division (MCD)[1]		Lee town 41460
Census County Division (CCD)[2]		*Jemez CCD 91650*
Consolidated City		MILFORD 47500
Incorporated Place[3]		Davis 18100
Census Designated Place (CDP)[2]		*Cochiti 16560*

DESCRIPTION	SYMBOL	DESCRIPTION	SYMBOL
Interstate	5	Water Body	*Pleasant Lake*
U.S. Highway	2	Swamp or Marsh	*Okefenokee Swamp*
State Highway	4	Glacier	*Bering Glacier*
Other Road	Marsh Ln	Airport, Airfield, or Helicopter Landing Pad	Donard Airfield
Cul-de-sac		College or University	Coll/Univ
Circle		Military	Fort Belvoir
Geographic Offset or Corridor		Prison or Juvenile Detention Center	PJDC
4WD Trail, Stairway, Alley, Walkway, or Ferry		Cemetery	Powell Cmtry
Railroad	Southern RR	Golf Course	Pinehurst GlfCrs
Pipeline or Power Line		National Park or Forest	Yosemite NP
Ridge or Fence		Other Park	St Francis Park
Property Line or Nonvisible Boundary		Outside Subject Area	
Perennial Stream	*Tumbling Cr*	Inset Area	A1
Intermittent Stream	*Piney Cr*		
Mountain Peak or Hill	*Mt. Baker*		

Where state, county, and/or MCD/CCD boundaries coincide, the map shows the boundary symbol for only the highest-ranking of these boundaries. Where American Indian reservation and American Indian tribal subdivision boundaries coincide, the map shows only the American Indian reservation boundaries.

Entity names are followed by either their FIPS code or census code; parentheses indicate a census code.

1 'MCD*' indicates a false MCD. These are for Census Bureau use only.

2 The CCD and CDP boundaries represent statistical entities only and are not updated through the BAS.

3 Incorporated place name color corresponds to the incorporated place fill color.

Due to space limitations, some road names, along with other feature and geography names on the map, may not be shown.

The Census Bureau stores primary and alternate road names, but only primary road names are used to label the roads on these maps.

Key to Adjacent Sheets

	3	4
	7	8
	11	12

Sheet Location within Entity

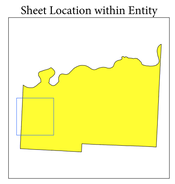

Sheet 7 of 14 PARENT sheets
Total Sheets: 19 (Index 1; Parent 14; Inset 4)

NAME: Lafayette County (107)
ENTITY TYPE: County or statistically equivalent entity
ST: Missouri (29)

INDEX OR PARENT SHEET #: 007
INSET SHEET #: 000000

2020 COUNTY REF MAP (PARENT)

5340229107000000007000000

All legal boundaries and names are as reported through the 2020 Boundary and Annexation Survey (BAS) and Boundary Validation Program (BVP). The boundaries shown on this map are for Census Bureau statistical data collection and tabulation purposes only; their depiction and designation for statistical purposes does not constitute a determination of jurisdictional authority or rights of ownership or entitlement.

Data Source: U.S. Census Bureau's MAF/TIGER database (TAB20), November 2020
Created by Geography Division: December 08, 2020

U.S. DEPARTMENT OF COMMERCE U.S. Census Bureau

Projection: Albers Equal Area Conic
Datum: NAD 83
Spheroid: GRS 80
1st Standard Parallel: 36 45 55
2nd Standard Parallel: 39 50 38
Central Meridian: -92 51 50
Latitude of Projection's Origin: 35 59 44
False Easting: 0
False Northing: 0

0 0.6 1.2 1.8 2.4 3 Kilometers
0 0.4 0.8 1.2 1.6 2 Miles
The plotted map scale is 1:20,000

N W E S

Boundary and Annexation Survey (BAS) ID: 22910700000
BAS Submission Deadline: March 1, 2021

PDF versions of the BAS maps are available at:
www.census.gov/programs-surveys/bas/geographies.html

For more information, or to request additional maps, please email geo.bas@census.gov, call 1-800-972-5651, or visit www.census.gov/programs-surveys/bas.html.

United States Census Bureau

GOVERNMENTAL UNIT REFERENCE MAP (2020): Lafayette County, MO

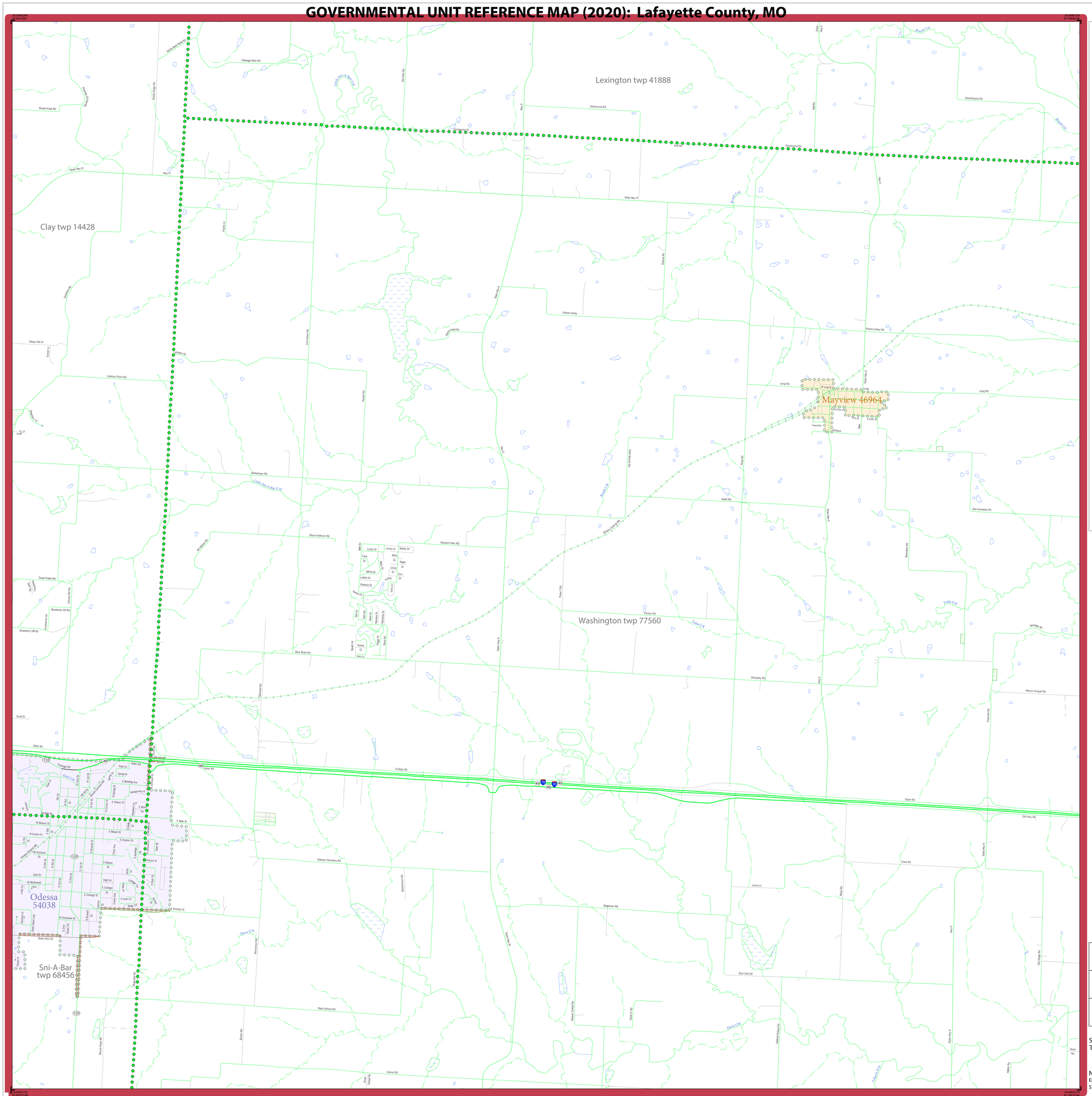
Lexington twp 41888
Clay twp 14428
Washington twp 77560
Sni-A-Bar twp 68456
Mayview 46961
Odessa 54038
Greyhound Rd
State Hwy FF
Prairie Valley
Prairie Valley Rd
Long Rd
Keith Rd
Barkertown Rd
Mount Hebron Rd
Western Hills Rd
Blue Book Rd
Carson Rd
Wheatley Rd
N Outer Rd
Outer Rd
Odessa Cemetery Rd
Bergeman Rd
Burr Oak Rd
Stair School Rd
Varner Rd
Tyree Rd
Laura Ln
Zion Cemetery Rd
Hearthstone Rd
Bryant Knob Rd
Cabbage Neck Rd
Lookout Point Rd
Steep Hill Dr
Strawberry Hill Rd
Blueberry Hill Rd
Texas Prairie Rd
Frontage Rd
Old Hwy 40
Brush Crk
Davis Crk
Little Sni-A-Bar Crk
Tabo Crk
Long Crk
Gun Crk
Dutch Bake Hollow Rd
Lion Creek Rd
Rocky Ridge Rd
Emmons Rd
Prairie Ln
Pleasant Rd
Ridge Rd
Stone Hwy O
Stone Hwy E
Stone Hwy H
Stone Hwy K
Stone Hwy P
Stone Hwy T
Stone Hwy D
Stone Hwy C
Stone Hwy F
Stone Hwy G
Stone Hwy J
Stone Hwy L
Stone Hwy M
Stone Hwy N
Stone Hwy Q
Stone Hwy R
Stone Hwy S
Stone Hwy U
Stone Hwy V
Stone Hwy W
Stone Hwy X
Stone Hwy Y
Stone Hwy Z
Stone Hwy AA
Stone Hwy BB
Stone Hwy CC
Stone Hwy DD
Stone Hwy EE
Stone Hwy GG
Stone Hwy HH
Stone Hwy II
Stone Hwy JJ
Stone Hwy KK
Stone Hwy LL
Stone Hwy MM
Stone Hwy NN
Stone Hwy OO
Stone Hwy PP
Stone Hwy QQ
Stone Hwy RR
Stone Hwy SS
Stone Hwy TT
Stone Hwy UU
Stone Hwy VV
Stone Hwy WW
Stone Hwy XX
Stone Hwy YY
Stone Hwy ZZ
Stone Hwy AAA
Stone Hwy BBB
Stone Hwy CCC
Stone Hwy DDD
Stone Hwy EEE
Stone Hwy FFF
Stone Hwy GGG
Stone Hwy HHH
Stone Hwy III
Stone Hwy JJJ
Stone Hwy KKK
Stone Hwy LLL
Stone Hwy MMM
Stone Hwy NNN
Stone Hwy OOO
Stone Hwy PPP
Stone Hwy QQQ
Stone Hwy RRR
Stone Hwy SSS
Stone Hwy TTT
Stone Hwy UUU
Stone Hwy VVV
Stone Hwy WWW
Stone Hwy XXX
Stone Hwy YYY
Stone Hwy ZZZ
Stone Hwy AAAA
Stone Hwy BBBB
Stone Hwy CCCC
Stone Hwy DDDD
Stone Hwy EEEE
Stone Hwy FFFF
Stone Hwy GGGG
Stone Hwy HHHH
Stone Hwy IIII
Stone Hwy JJJJ
Stone Hwy KKKK
Stone Hwy LLLL
Stone Hwy MMMM
Stone Hwy NNNN
Stone Hwy OOOO
Stone Hwy PPPP
Stone Hwy QQQQ
Stone Hwy RRRR
Stone Hwy SSSS
Stone Hwy TTTT
Stone Hwy UUUU
Stone Hwy VVVV
Stone Hwy WWWW
Stone Hwy XXXX
Stone Hwy YYYY
Stone Hwy ZZZZ
Stone Hwy AAAAA
Stone Hwy BBBBB
Stone Hwy CCCCC
Stone Hwy DDDDD
Stone Hwy EEEEE
Stone Hwy FFFFF
Stone Hwy GGGGG
Stone Hwy HHHHH
Stone Hwy IIIII
Stone Hwy JJJJJ
Stone Hwy KKKKK
Stone Hwy LLLLL
Stone Hwy MMMMM
Stone Hwy NNNNN
Stone Hwy OOOOO
Stone Hwy PPPPP
Stone Hwy QQQQQ
Stone Hwy RRRRR
Stone Hwy SSSSS
Stone Hwy TTTTT
Stone Hwy UUUUU
Stone Hwy VVVVV
Stone Hwy WWWWW
Stone Hwy XXXXX
Stone Hwy YYYYY
Stone Hwy ZZZZZ
Stone Hwy AAAAAA
Stone Hwy BBBBBB
Stone Hwy CCCCCC
Stone Hwy DDDDDD
Stone Hwy EEEEEE
Stone Hwy FFFFFF
Stone Hwy GGGGGG
Stone Hwy HHHHHH
Stone Hwy IIIIII
Stone Hwy JJJJJJ
Stone Hwy KKKKKK
Stone Hwy LLLLLL
Stone Hwy MMMMMM
Stone Hwy NNNNNN
Stone Hwy OOOOOO
Stone Hwy PPPPPP
Stone Hwy QQQQQQ
Stone Hwy RRRRRR
Stone Hwy SSSSSS
Stone Hwy TTTTTT
Stone Hwy UUUUUU
Stone Hwy VVVVVV
Stone Hwy WWWWWW
Stone Hwy XXXXXX
Stone Hwy YYYYYY
Stone Hwy ZZZZZZ
Stone Hwy AAAAAAA
Stone Hwy BBBBBBB
Stone Hwy CCCCCCC
Stone Hwy DDDDDDD
Stone Hwy EEEEEEE
Stone Hwy FFFFFFF
Stone Hwy GGGGGGG
Stone Hwy HHHHHHH
Stone Hwy IIIIIIII
Stone Hwy JJJJJJJ
Stone Hwy KKKKKKK
Stone Hwy LLLLLLL
Stone Hwy MMMMMMM
Stone Hwy NNNNNNN
Stone Hwy OOOOOOO
Stone Hwy PPPPPPP
Stone Hwy QQQQQQQ
Stone Hwy RRRRRRR
Stone Hwy SSSSSSS
Stone Hwy TTTTTTT
Stone Hwy UUUUUUU
Stone Hwy VVVVVVV
Stone Hwy WWWWWWW
Stone Hwy XXXXXXX
Stone Hwy YYYYYYY
Stone Hwy ZZZZZZZ
Stone Hwy AAAAAAAA
Stone Hwy BBBBBBBB
Stone Hwy CCCCCCCC
Stone Hwy DDDDDDDD
Stone Hwy EEEEEEEE
Stone Hwy FFFFFFFF
Stone Hwy GGGGGGGG
Stone Hwy HHHHHHHH
Stone Hwy IIIIIIIII
Stone Hwy JJJJJJJJ
Stone Hwy KKKKKKKK
Stone Hwy LLLLLLLL
Stone Hwy MMMMMMMM
Stone Hwy NNNNNNNN
Stone Hwy OOOOOOOO
Stone Hwy PPPPPPPP
Stone Hwy QQQQQQQQ
Stone Hwy RRRRRRRR
Stone Hwy SSSSSSSS
Stone Hwy TTTTTTTT
Stone Hwy UUUUUUUU
Stone Hwy VVVVVVVV
Stone Hwy WWWWWWWW
Stone Hwy XXXXXXXX
Stone Hwy YYYYYYYY
Stone Hwy ZZZZZZZZ
Stone Hwy AAAAAAAAA
Stone Hwy BBBBBBBBB
Stone Hwy CCCCCCCCC
Stone Hwy DDDDDDDDD
Stone Hwy EEEEEEEEE
Stone Hwy FFFFFFFFF
Stone Hwy GGGGGGGGG
Stone Hwy HHHHHHHHH
Stone Hwy IIIIIIIIII
Stone Hwy JJJJJJJJJ
Stone Hwy KKKKKKKKK
Stone Hwy LLLLLLLLL
Stone Hwy MMMMMMMMM
Stone Hwy NNNNNNNNN
Stone Hwy OOOOOOOOO
Stone Hwy PPPPPPPPP
Stone Hwy QQQQQQQQQ
Stone Hwy RRRRRRRRR
Stone Hwy SSSSSSSSS
Stone Hwy TTTTTTTTT
Stone Hwy UUUUUUUUU
Stone Hwy VVVVVVVVV
Stone Hwy WWWWWWWWW
Stone Hwy XXXXXXXXX
Stone Hwy YYYYYYYYY
Stone Hwy ZZZZZZZZZ
Stone Hwy AAAAAAAAAA
Stone Hwy BBBBBBBBBB
Stone Hwy CCCCCCCCCC
Stone Hwy DDDDDDDDDD
Stone Hwy EEEEEEEEEE
Stone Hwy FFFFFFFFFF
Stone Hwy GGGGGGGGGG
Stone Hwy HHHHHHHHHH
Stone Hwy IIIIIIIIIII
Stone Hwy JJJJJJJJJJ
Stone Hwy KKKKKKKKKK
Stone Hwy LLLLLLLLLL
Stone Hwy MMMMMMMMMM
Stone Hwy NNNNNNNNNN
Stone Hwy OOOOOOOOOO
Stone Hwy PPPPPPPPPP
Stone Hwy QQQQQQQQQQ
Stone Hwy RRRRRRRRRR
Stone Hwy SSSSSSSSSS
Stone Hwy TTTTTTTTTT
Stone Hwy UUUUUUUUUU
Stone Hwy VVVVVVVVVV
Stone Hwy WWWWWWWWWW
Stone Hwy XXXXXXXXXX
Stone Hwy YYYYYYYYYY
Stone Hwy ZZZZZZZZZZ
Stone Hwy AAAAAAAAAAA
Stone Hwy BBBBBBBBBBB
Stone Hwy CCCCCCCCCCC
Stone Hwy DDDDDDDDDDD
Stone Hwy EEEEEEEEEEE
Stone Hwy FFFFFFFFFFF
Stone Hwy GGGGGGGGGGG
Stone Hwy HHHHHHHHHHH
Stone Hwy IIIIIIIIIIII
Stone Hwy JJJJJJJJJJJ
Stone Hwy KKKKKKKKKKK
Stone Hwy LLLLLLLLLLL
Stone Hwy MMMMMMMMMMM
Stone Hwy NNNNNNNNNNN
Stone Hwy OOOOOOOOOOO
Stone Hwy PPPPPPPPPPP
Stone Hwy QQQQQQQQQQQ
Stone Hwy RRRRRRRRRRR
Stone Hwy SSSSSSSSSSS
Stone Hwy TTTTTTTTTTT
Stone Hwy UUUUUUUUUUU
Stone Hwy VVVVVVVVVVV
Stone Hwy WWWWWWWWWWW
Stone Hwy XXXXXXXXXXX
Stone Hwy YYYYYYYYYYY
Stone Hwy ZZZZZZZZZZZ
Stone Hwy AAAAAAAAAAAA
Stone Hwy BBBBBBBBBBBB
Stone Hwy CCCCCCCCCCCC
Stone Hwy DDDDDDDDDDDD
Stone Hwy EEEEEEEEEEEE
Stone Hwy FFFFFFFFFFFF
Stone Hwy GGGGGGGGGGGG
Stone Hwy HHHHHHHHHHHH
Stone Hwy IIIIIIIIIIIII
Stone Hwy JJJJJJJJJJJJ
Stone Hwy KKKKKKKKKKKK
Stone Hwy LLLLLLLLLLLL
Stone Hwy MMMMMMMMMMMM
Stone Hwy NNNNNNNNNNNN
Stone Hwy OOOOOOOOOOOO
Stone Hwy PPPPPPPPPPPP
Stone Hwy QQQQQQQQQQQQ
Stone Hwy RRRRRRRRRRRR
Stone Hwy SSSSSSSSSSSS
Stone Hwy TTTTTTTTTTTT
Stone Hwy UUUUUUUUUUUU
Stone Hwy VVVVVVVVVVVV
Stone Hwy WWWWWWWWWWWW
Stone Hwy XXXXXXXXXXXX
Stone Hwy YYYYYYYYYYYY
Stone Hwy ZZZZZZZZZZZZ
Stone Hwy AAAAAAAAAAAAA
Stone Hwy BBBBBBBBBBBBB
Stone Hwy CCCCCCCCCCCCC
Stone Hwy DDDDDDDDDDDDD
Stone Hwy EEEEEEEEEEEEE
Stone Hwy FFFFFFFFFFFFF
Stone Hwy GGGGGGGGGGGGG
Stone Hwy HHHHHHHHHHHHH
Stone Hwy IIIIIIIIIIIIII
Stone Hwy JJJJJJJJJJJJJ
Stone Hwy KKKKKKKKKKKKK
Stone Hwy LLLLLLLLLLLLL
Stone Hwy MMMMMMMMMMMMM
Stone Hwy NNNNNNNNNNNNN
Stone Hwy OOOOOOOOOOOOO
Stone Hwy PPPPPPPPPPPPP
Stone Hwy QQQQQQQQQQQQQ
Stone Hwy RRRRRRRRRRRRR
Stone Hwy SSSSSSSSSSSSS
Stone Hwy TTTTTTTTTTTTT
Stone Hwy UUUUUUUUUUUUU
Stone Hwy VVVVVVVVVVVVV
Stone Hwy WWWWWWWWWWWWW
Stone Hwy XXXXXXXXXXXXX
Stone Hwy YYYYYYYYYYYYY
Stone Hwy ZZZZZZZZZZZZZ
Stone Hwy AAAAAAAAAAAAAA
Stone Hwy BBBBBBBBBBBBBB
Stone Hwy CCCCCCCCCCCCCC
Stone Hwy DDDDDDDDDDDDDD
Stone Hwy EEEEEEEEEEEEEE
Stone Hwy FFFFFFFFFFFFFF
Stone Hwy GGGGGGGGGGGGGG
Stone Hwy HHHHHHHHHHHHHH
Stone Hwy IIIIIIIIIIIIIII
Stone Hwy JJJJJJJJJJJJJJ
Stone Hwy KKKKKKKKKKKKKK
Stone Hwy LLLLLLLLLLLLLL
Stone Hwy MMMMMMMMMMMMMM
Stone Hwy NNNNNNNNNNNNNN
Stone Hwy OOOOOOOOOOOOOO
Stone Hwy PPPPPPPPPPPPPP
Stone Hwy QQQQQQQQQQQQQQ
Stone Hwy RRRRRRRRRRRRRR
Stone Hwy SSSSSSSSSSSSSS
Stone Hwy TTTTTTTTTTTTTT
Stone Hwy UUUUUUUUUUUUUU
Stone Hwy VVVVVVVVVVVVVV
Stone Hwy WWWWWWWWWWWWWW
Stone Hwy XXXXXXXXXXXXXX
Stone Hwy YYYYYYYYYYYYYY
Stone Hwy ZZZZZZZZZZZZZZ
Stone Hwy AAAAAAAAAAAAAAA
Stone Hwy BBBBBBBBBBBBBBB
Stone Hwy CCCCCCCCCCCCCCC
Stone Hwy DDDDDDDDDDDDDDD
Stone Hwy EEEEEEEEEEEEEEE
Stone Hwy FFFFFFFFFFFFFFF
Stone Hwy GGGGGGGGGGGGGGG
Stone Hwy HHHHHHHHHHHHHHH
Stone Hwy IIIIIIIIIIIIIIII
Stone Hwy JJJJJJJJJJJJJJJ
Stone Hwy KKKKKKKKKKKKKKK
Stone Hwy LLLLLLLLLLLLLLL
Stone Hwy MMMMMMMMMMMMMMM
Stone Hwy NNNNNNNNNNNNNNN
Stone Hwy OOOOOOOOOOOOOOO
Stone Hwy PPPPPPPPPPPPPPP
Stone Hwy QQQQQQQQQQQQQQQ
Stone Hwy RRRRRRRRRRRRRRR
Stone Hwy SSSSSSSSSSSSSSS
Stone Hwy TTTTTTTTTTTTTTT
Stone Hwy UUUUUUUUUUUUUUU
Stone Hwy VVVVVVVVVVVVVVV
Stone Hwy WWWWWWWWWWWWWWW
Stone Hwy XXXXXXXXXXXXXXX
Stone Hwy YYYYYYYYYYYYYYY
Stone Hwy ZZZZZZZZZZZZZZZ
Stone Hwy AAAAAAAAAAAAAAAA
Stone Hwy BBBBBBBBBBBBBBBB
Stone Hwy CCCCCCCCCCCCCCCC
Stone Hwy DDDDDDDDDDDDDDDD
Stone Hwy EEEEEEEEEEEEEEEE
Stone Hwy FFFFFFFFFFFFFFFF
Stone Hwy GGGGGGGGGGGGGGGG
Stone Hwy HHHHHHHHHHHHHHHH
Stone Hwy IIIIIIIIIIIIIIIII
Stone Hwy JJJJJJJJJJJJJJJJ
Stone Hwy KKKKKKKKKKKKKKKK
Stone Hwy LLLLLLLLLLLLLLLL
Stone Hwy MMMMMMMMMMMMMMMM
Stone Hwy NNNNNNNNNNNNNNNN
Stone Hwy OOOOOOOOOOOOOOOO
Stone Hwy PPPPPPPPPPPPPPPP
Stone Hwy QQQQQQQQQQQQQQQQ
Stone Hwy RRRRRRRRRRRRRRRR
Stone Hwy SSSSSSSSSSSSSSSS
Stone Hwy TTTTTTTTTTTTTTTT
Stone Hwy UUUUUUUUUUUUUUUU
Stone Hwy VVVVVVVVVVVVVVVV
Stone Hwy WWWWWWWWWWWWWWWW
Stone Hwy XXXXXXXXXXXXXXXX
Stone Hwy YYYYYYYYYYYYYYYY
Stone Hwy ZZZZZZZZZZZZZZZZ
Stone Hwy AAAAAAAAAAAAAAAAA
Stone Hwy BBBBBBBBBBBBBBBBB
Stone Hwy CCCCCCCCCCCCCCCCC
Stone Hwy DDDDDDDDDDDDDDDDD
Stone Hwy EEEEEEEEEEEEEEEEE
Stone Hwy FFFFFFFFFFFFFFFFF
Stone Hwy GGGGGGGGGGGGGGGGG
Stone Hwy HHHHHHHHHHHHHHHHH
Stone Hwy IIIIIIIIIIIIIIIIII
Stone Hwy JJJJJJJJJJJJJJJJJ
Stone Hwy KKKKKKKKKKKKKKKKK
Stone Hwy LLLLLLLLLLLLLLLLL
Stone Hwy MMMMMMMMMMMMMMMMM
Stone Hwy NNNNNNNNNNNNNNNNN
Stone Hwy OOOOOOOOOOOOOOOOO
Stone Hwy PPPPPPPPPPPPPPPPP
Stone Hwy QQQQQQQQQQQQQQQQQ
Stone Hwy RRRRRRRRRRRRRRRRR
Stone Hwy SSSSSSSSSSSSSSSSS
Stone Hwy TTTTTTTTTTTTTTTTT
Stone Hwy UUUUUUUUUUUUUUUUU
Stone Hwy VVVVVVVVVVVVVVVVV
Stone Hwy WWWWWWWWWWWWWWWWW
Stone Hwy XXXXXXXXXXXXXXXXX
Stone Hwy YYYYYYYYYYYYYYYYY
Stone Hwy Z

GOVERNMENTAL UNIT REFERENCE MAP (2020): Lafayette County, MO

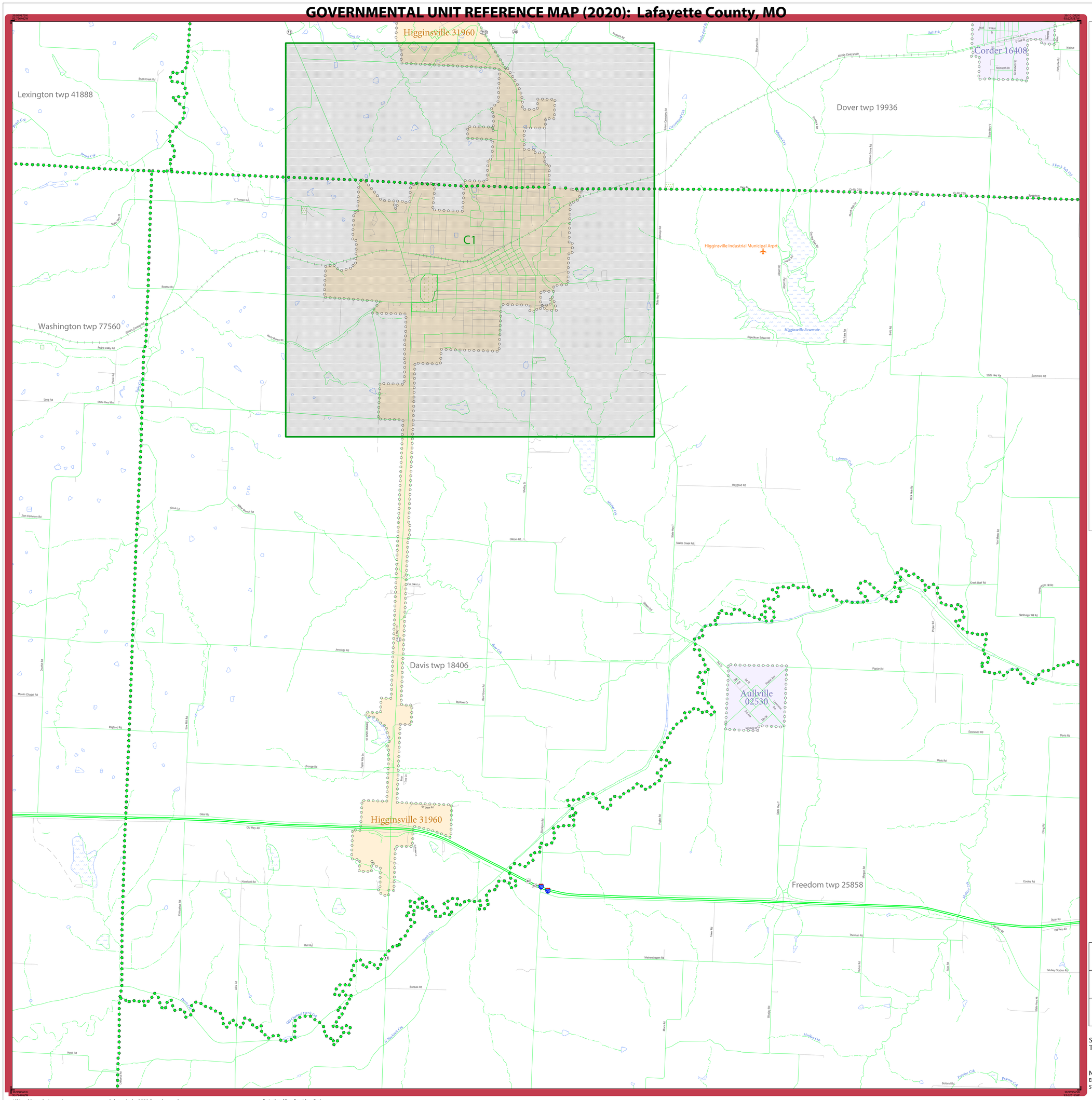

LEGEND

SYMBOL DESCRIPTION	SYMBOL	LABEL STYLE
Federal American Indian Reservation		L'ANSE RESERVATION (TA 1880)
Off-Reservation Trust Land		T1880
American Indian Tribal Subdivision		SHONTO (620)
Alaska Native Regional Corporation (ANRC)		*NANA ANRC 52120*
State (or statistically equivalent entity)		NEW YORK 36
County (or statistically equivalent entity)		ERIE 029
Minor Civil Division (MCD)[1]		Lee town 41460
Census County Division (CCD)[2]		*Jemez CCD 91650*
Consolidated City		MILFORD 47500
Incorporated Place[3]		Davis 18100
Census Designated Place (CDP)[2]		*Cochiti 16560*

DESCRIPTION	SYMBOL
Interstate	5
U.S. Highway	2
State Highway	4
Other Road	Marsh Ln
Cul-de-sac	
Circle	
Geographic Offset or Corridor	
4WD Trail, Stairway, Alley, Walkway, or Ferry	
Railroad	Southern RR
Pipeline or Power Line	
Ridge or Fence	
Property Line or Nonvisible Boundary	
Perennial Stream	*Tumbling Cr*
Intermittent Stream	*Piney Cr*
Mountain Peak or Hill	*Mt. Baker*

DESCRIPTION	SYMBOL
Water Body	*Pleasant Lake*
Swamp or Marsh	*Okefenokee Swamp*
Glacier	*Bering Glacier*
Airport, Airfield, or Helicopter Landing Pad	Dónard Airfoil
College or University	Coll/Univ
Military	Fort Belvoir
Prison or Juvenile Detention Center	P/JDC
Cemetery	Powell Cmtry
Golf Course	Pinehurst GlfCrs
National Park or Forest	Yosemite NP
Other Park	St Francis Park
Outside Subject Area	
Inset Area	A1

Where state, county, and/or MCD/CCD boundaries coincide, the map shows the boundary symbol for only the highest-ranking of these boundaries. Where American Indian reservation and American Indian tribal subdivision boundaries coincide, the map shows only the American Indian reservation boundaries.

Entity names are followed by either their FIPS code or census code; parentheses indicate a census code.

1 'MCD*' indicates a false MCD. These are for Census Bureau use only.

2 The CCD and CDP boundaries represent statistical entities only and are not updated through the BAS.

3 Incorporated place name color corresponds to the incorporated place fill color.

Due to space limitations, some road names, along with other feature and geography names on the map, may not be shown.

The Census Bureau stores primary and alternate road names, but only primary road names are used to label the roads on these maps.

Key to Adjacent Sheets

4	5	6
8	9	10
12	13	14

Sheet Location within Entity

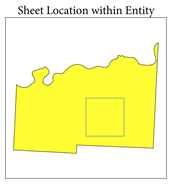

Sheet 9 of 14 PARENT sheets
Total Sheets: 19 (Index 1; Parent 14; Inset 4)

NAME: Lafayette County (107)
ENTITY TYPE: County or statistically equivalent entity
ST: Missouri (29)

INDEX OR PARENT SHEET #: 009
INSET SHEET #: 000000

2020 COUNTY REF MAP (PARENT)

5340229107000000009000000

All legal boundaries and names are as reported through the 2020 Boundary and Annexation Survey (BAS) and Boundary Validation Program (BVP). The boundaries shown on this map are for Census Bureau statistical data collection and tabulation purposes only; their depiction and designation for statistical purposes does not constitute a determination of jurisdictional authority or rights of ownership or entitlement.

Data Source: U.S. Census Bureau's MAF/TIGER database (TAB20), November 2020
Created by Geography Division: December 08, 2020

U.S. DEPARTMENT OF COMMERCE U.S. Census Bureau

Projection: Albers Equal Area Conic
Datum: NAD 83
Spheroid: GRS 80
1st Standard Parallel: 36 45 55
2nd Standard Parallel: 39 50 38
Central Meridian: -92 51 50
Latitude of Projection's Origin: 35 59 44
False Easting: 0
False Northing: 0

0 0.6 1.2 1.8 2.4 3 Kilometers
0 0.4 0.8 1.2 1.6 2 Miles
The plotted map scale is 1:20,000

N W E S

Boundary and Annexation Survey (BAS) ID: 22910700000
BAS Submission Deadline: March 1, 2021

PDF versions of the BAS maps are available at:
www.census.gov/programs-surveys/bas/geographies.html

For more information, or to request additional maps, please email geo.bas@census.gov, call 1-800-972-5651, or visit www.census.gov/programs-surveys/bas.html.

United States Census Bureau

GOVERNMENTAL UNIT REFERENCE MAP (2020): Lafayette County, MO

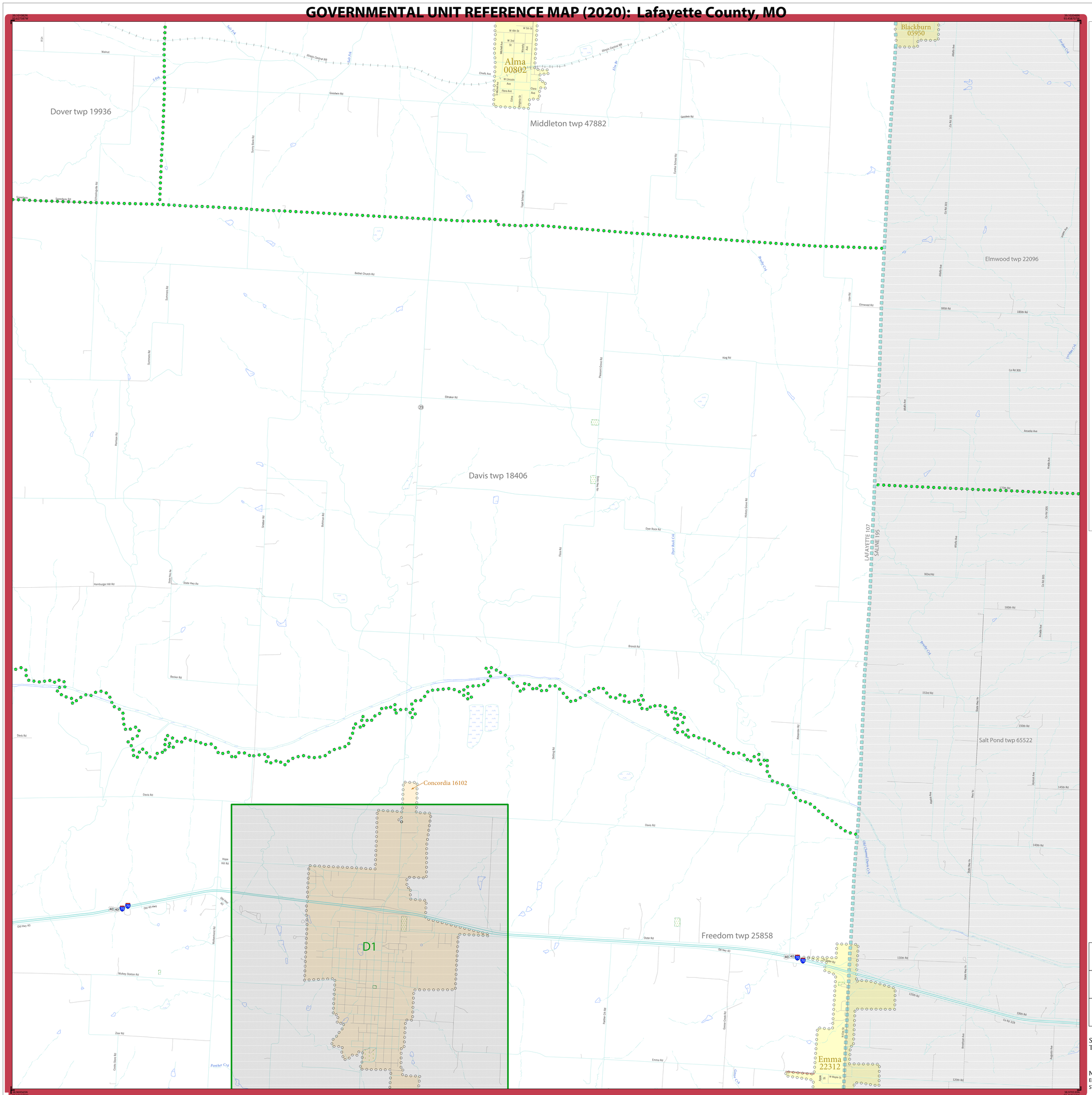

LEGEND

SYMBOL DESCRIPTION	SYMBOL	LABEL STYLE
Federal American Indian Reservation		L'ANSE RESERVATION (TA 1880)
Off-Reservation Trust Land		T1880
American Indian Tribal Subdivision		SHONTO (620)
Alaska Native Regional Corporation (ANRC)		NANA ANRC 52120
State (or statistically equivalent entity)		NEW YORK 36
County (or statistically equivalent entity)		ERIE 029
Minor Civil Division (MCD)[1]		Lee town 41460
Census County Division (CCD)[2]		Jemez CCD 91650
Consolidated City		MILFORD 47500
Incorporated Place[3]		Davis 18100
Census Designated Place (CDP)[2]		Cochiti 16560

DESCRIPTION	SYMBOL	DESCRIPTION	SYMBOL
Interstate	5	Water Body	Pleasant Lake
U.S. Highway	2	Swamp or Marsh	Okefenokee Swamp
State Highway	4	Glacier	Bering Glacier
Other Road	Marsh Ln	Airport, Airfield, or Helicopter Landing Pad	Dónärd Airfield
Cul-de-sac		College or University	Coll/Univ
Circle		Military	Fort Belvoir
Geographic Offset or Corridor		Prison or Juvenile Detention Center	P/JDC
4WD Trail, Stairway, Alley, Walkway, or Ferry		Cemetery	Powell Cmtry
Railroad	Southern RR	Golf Course	Pinehurst Gl/Crs
Pipeline or Power Line		National Park or Forest	Yosemite NP
Ridge or Fence		Other Park	St Francis Park
Property Line or Nonvisible Boundary		Outside Subject Area	
Perennial Stream	Tumbling Cr	Inset Area	A1
Intermittent Stream	Piney Cr		
Mountain Peak or Hill	Mt. Baker		

Where state, county, and/or MCD/CCD boundaries coincide, the map shows the boundary symbol for only the highest-ranking of these boundaries. Where American Indian reservation and American Indian tribal subdivision boundaries coincide, the map shows only the American Indian reservation boundaries.

Entity names are followed by either their FIPS code or census code; parentheses indicate a census code.

1 "MCD" indicates a false MCD. These are for Census Bureau use only.

2 The CCD and CDP boundaries represent statistical entities only and are not updated through the BAS.

3 Incorporated place name color corresponds to the incorporated place fill color.

Due to space limitations, some road names, along with other feature and geography names on the map, may not be shown.

The Census Bureau stores primary and alternate road names, but only primary road names are used to label the roads on these maps.

Key to Adjacent Sheets

5	6	
9	10	
13	14	

Sheet Location within Entity

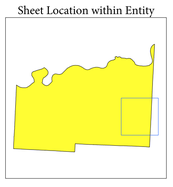

Sheet 10 of 14 PARENT sheets
Total Sheets: 19 (Index 1; Parent 14; Inset 4)

NAME: Lafayette County (107)
ENTITY TYPE: County or statistically equivalent entity
ST: Missouri (29)

INDEX OR PARENT SHEET #: 010
INSET SHEET #: 000000

2020 COUNTY REF MAP (PARENT)

5340229107000000010000000

All legal boundaries and names are as reported through the 2020 Boundary and Annexation Survey (BAS) and Boundary Validation Program (BVP). The boundaries shown on this map are for Census Bureau statistical data collection and tabulation purposes only; their depiction and designation for statistical purposes does not constitute a determination of jurisdictional authority or rights of ownership or entitlement.

Data Source: U.S. Census Bureau's MAF/TIGER database (TAB20), November 2020
Created by Geography Division: December 08, 2020

U.S. DEPARTMENT OF COMMERCE U.S. Census Bureau

Projection: Albers Equal Area Conic
Datum: NAD 83
Spheroid: GRS 80
1st Standard Parallel: 36 45 55
2nd Standard Parallel: 39 50 38
Central Meridian: -92 51 50
Latitude of Projection's Origin: 35 59 44
False Easting: 0
False Northing: 0

0 0.6 1.2 1.8 2.4 3 Kilometers
0 0.4 0.8 1.2 1.6 2 Miles
The plotted map scale is 1:20,000

N W E S

Boundary and Annexation Survey (BAS) ID: 22910700000
BAS Submission Deadline: March 1, 2021

PDF versions of the BAS maps are available at:
www.census.gov/programs-surveys/bas/geographies.html

For more information, or to request additional maps, please email geo.bas@census.gov, call 1-800-972-5651, or visit www.census.gov/programs-surveys/bas.html.

United States Census Bureau

GOVERNMENTAL UNIT REFERENCE MAP (2020): Lafayette County, MO

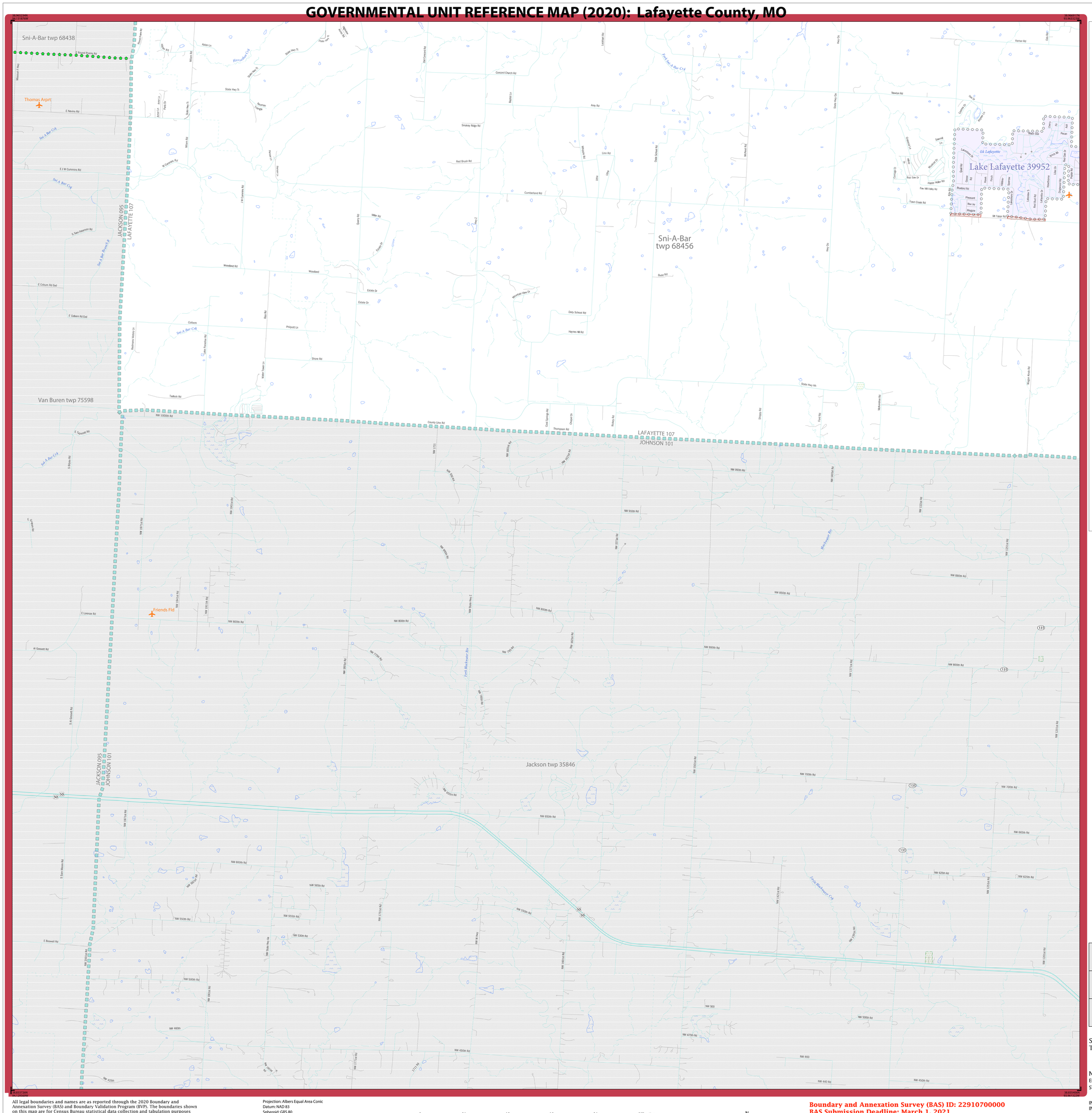

LEGEND

SYMBOL DESCRIPTION	SYMBOL	LABEL STYLE
Federal American Indian Reservation		L'ANSE RESERVATION (TA 1880)
Off-Reservation Trust Land		T1880
American Indian Tribal Subdivision		SHONTO (620)
Alaska Native Regional Corporation (ANRC)		NANA ANRC 52120
State (or statistically equivalent entity)		NEW YORK 36
County (or statistically equivalent entity)		ERIE 029
Minor Civil Division (MCD)[1]		Lee town 41460
Census County Division (CCD)[2]		Jemez CCD 91650
Consolidated City		MILFORD 47500
Incorporated Place[3]		Davis 18100
Census Designated Place (CDP)[2]		Cochiti 16560

DESCRIPTION	SYMBOL
Interstate	5
U.S. Highway	2
State Highway	4
Other Road	Marsh Ln
Cul-de-sac	
Circle	
Geographic Offset or Corridor	
4WD Trail, Stairway, Alley, Walkway, or Ferry	
Railroad	Southern RR
Pipeline or Power Line	
Ridge or Fence	
Property Line or Nonvisible Boundary	
Perennial Stream	Tumbling Cr
Intermittent Stream	Piney Cr
Mountain Peak or Hill	Mt. Boker

DESCRIPTION	SYMBOL
Water Body	Pleasant Lake
Swamp or Marsh	Okefenokee Swamp
Glacier	Bering Glacier
Airport, Airfield, or Helicopter Landing Pad	Dönärd Airfield
College or University	Coll/Univ
Military	Fort Belvoir
Prison or Juvenile Detention Center	P/JDC
Cemetery	Powell Cmtry
Golf Course	Pinehurst GlfCrs
National Park or Forest	Yosemite NP
Other Park	St Francis Park
Outside Subject Area	
Inset Area	A1

Where state, county, and/or MCD/CCD boundaries coincide, the map shows the boundary symbol for only the highest-ranking of these boundaries. Where American Indian reservation and American Indian tribal subdivision boundaries coincide, the map shows only the American Indian reservation boundaries.

Entity names are followed by either their FIPS code or census code; parentheses indicate a census code.

1 'MCD*' indicates a false MCD. These are for Census Bureau use only.

2 The CCD and CDP boundaries represent statistical entities only and are not updated through the BAS.

3 Incorporated place name color corresponds to the incorporated place fill color.

Due to space limitations, some road names, along with other feature and geography names on the map, may not be shown.

The Census Bureau stores primary and alternate road names, but only primary road names are used to label the roads on these maps.

Key to Adjacent Sheets

	7	8
	11	12

Sheet Location within Entity

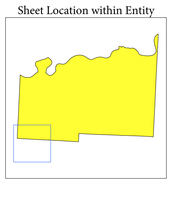

Sheet 11 of 14 PARENT sheets
Total Sheets: 19 (Index 1; Parent 14; Inset 4)

NAME: Lafayette County (107)
ENTITY TYPE: County or statistically equivalent entity
ST: Missouri (29)

INDEX OR PARENT SHEET #: 011
INSET SHEET #: 000000

2020 COUNTY REF MAP (PARENT)

5340229107000001 1000000

All legal boundaries and names are as reported through the 2020 Boundary and Annexation Survey (BAS) and Boundary Validation Program (BVP). The boundaries shown on this map are for Census Bureau statistical data collection and tabulation purposes only; their depiction and designation for statistical purposes does not constitute a determination of jurisdictional authority or rights of ownership or entitlement.

Data Source: U.S. Census Bureau's MAF/TIGER database (TAB20), November 2020
Created by Geography Division: December 08, 2020

U.S. DEPARTMENT OF COMMERCE U.S. Census Bureau

Projection: Albers Equal Area Conic
Datum: NAD 83
Spheroid: GRS 80
1st Standard Parallel: 36 45 55
2nd Standard Parallel: 39 50 38
Central Meridian: -92 51 50
Latitude of Projection's Origin: 35 59 44
False Easting: 0
False Northing: 0

0 0.6 1.2 1.8 2.4 3 Kilometers
0 0.4 0.8 1.2 1.6 2 Miles
The plotted map scale is 1:20,000

N W E S

Boundary and Annexation Survey (BAS) ID: 22910700000
BAS Submission Deadline: March 1, 2021

PDF versions of the BAS maps are available at:
www.census.gov/programs-surveys/bas/geographies.html

For more information, or to request additional maps, please email geo.bas@census.gov, call 1-800-972-5651, or visit www.census.gov/programs-surveys/bas.html.

GOVERNMENTAL UNIT REFERENCE MAP (2020): Lafayette County, MO

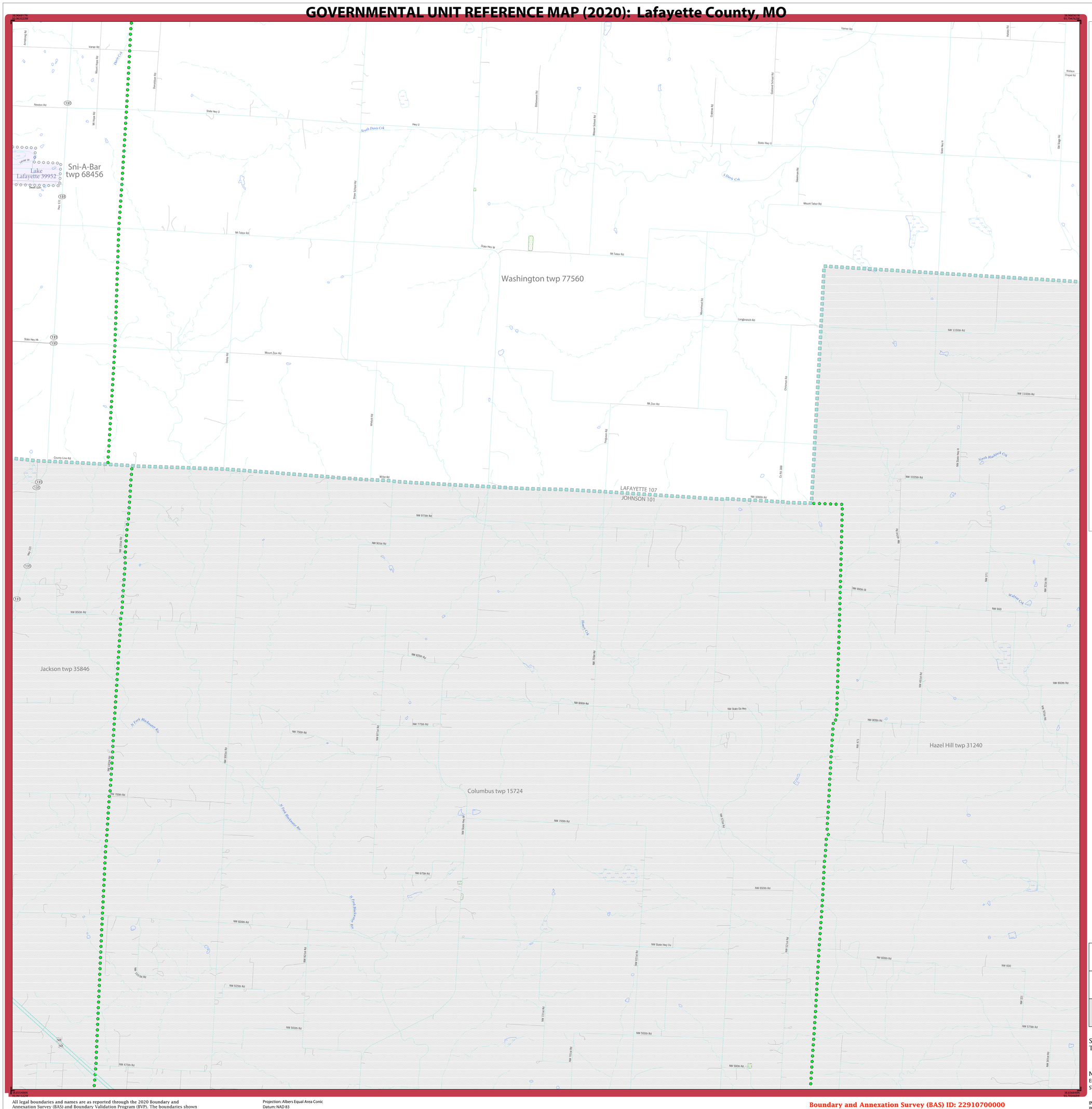

GOVERNMENTAL UNIT REFERENCE MAP (2020): Lafayette County, MO

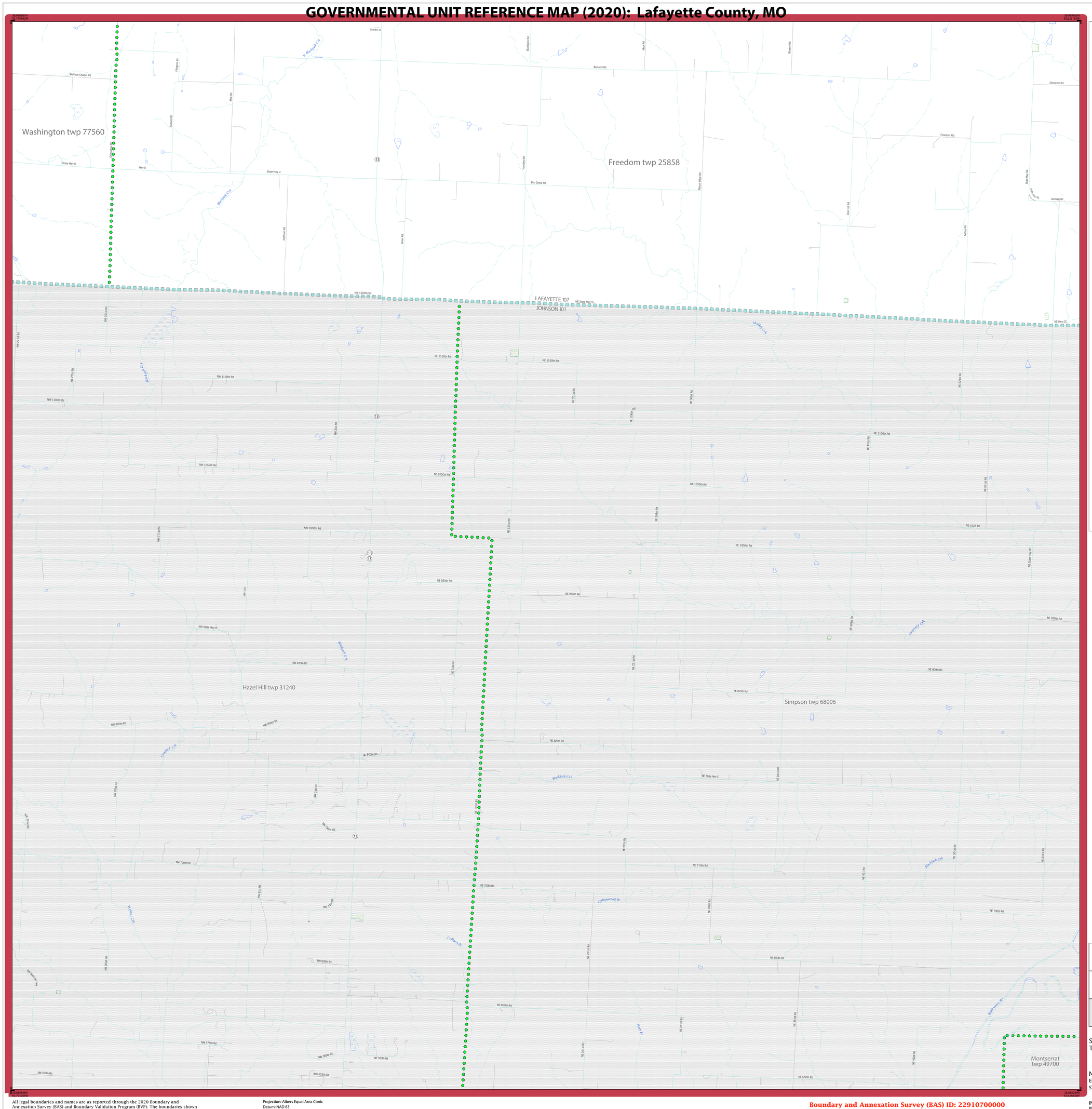

LEGEND

SYMBOL DESCRIPTION	SYMBOL	LABEL STYLE
Federal American Indian Reservation		L'ANSE RESERVATION (TA 1880)
Off-Reservation Trust Land		T1880
American Indian Tribal Subdivision		SHONTO (620)
Alaska Native Regional Corporation (ANRC)		*NANA ANRC 52120*
State (or statistically equivalent entity)		NEW YORK 36
County (or statistically equivalent entity)		ERIE 029
Minor Civil Division (MCD)[1]		Lee town 41460
Census County Division (CCD)[2]		*Jemez CCD 91650*
Consolidated City		MILFORD 47500
Incorporated Place[3]		Davis 18100
Census Designated Place (CDP)[2]		*Cochiti 16560*

DESCRIPTION	SYMBOL	DESCRIPTION	SYMBOL
Interstate	5	Water Body	*Pleasant Lake*
U.S. Highway	2	Swamp or Marsh	*Okefenokee Swamp*
State Highway	4	Glacier	*Bering Glacier*
Other Road	Marsh Ln	Airport, Airfield, or Helicopter Landing Pad	Dönärd Airfield
Cul-de-sac		College or University	Coll/Univ
Circle		Military	Fort Belvoir
Geographic Offset or Corridor		Prison or Juvenile Detention Center	P/JDC
4WD Trail, Stairway, Alley, Walkway, or Ferry		Cemetery	Powell Cmtry
Railroad	Southern RR	Golf Course	Pinehurst GlfCrs
Pipeline or Power Line		National Park or Forest	Yosemite NP
Ridge or Fence		Other Park	St Francis Park
Property Line or Nonvisible Boundary		Outside Subject Area	
Perennial Stream	*Tumbling Cr*	Inset Area	A1
Intermittent Stream	*Piney Cr*		
Mountain Peak or Hill	*Mt. Baker*		

Where state, county, and/or MCD/CCD boundaries coincide, the map shows the boundary symbol for only the highest-ranking of these boundaries. Where American Indian reservation and American Indian tribal subdivision boundaries coincide, the map shows only the American Indian reservation boundaries.

Entity names are followed by either their FIPS code or census code; parentheses indicate a census code.

1 'MCD" indicates a false MCD. These are for Census Bureau use only.

2 The CCD and CDP boundaries represent statistical entities only and are not updated through the BAS.

3 Incorporated place name color corresponds to the incorporated place fill color.

Due to space limitations, some road names, along with other feature and geography names on the map, may not be shown.

The Census Bureau stores primary and alternate road names, but only primary road names are used to label the roads on these maps.

Key to Adjacent Sheets

8	9	10
12	13	14

Sheet Location within Entity

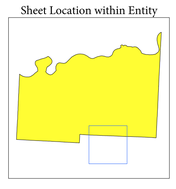

Sheet 13 of 14 PARENT sheets
Total Sheets: 19 (Index 1; Parent 14; Inset 4)

NAME: Lafayette County (107)
ENTITY TYPE: County or statistically equivalent entity
ST: Missouri (29)

INDEX OR PARENT SHEET #: 013
INSET SHEET #: 000000

2020 COUNTY REF MAP (PARENT)

5340229107000000013000000

All legal boundaries and names are as reported through the 2020 Boundary and Annexation Survey (BAS) and Boundary Validation Program (BVP). The boundaries shown on this map are for Census Bureau statistical data collection and tabulation purposes only; their depiction and designation for statistical purposes does not constitute a determination of jurisdictional authority or rights of ownership or entitlement.

Data Source: U.S. Census Bureau's MAF/TIGER database (TAB20), November 2020
Created by Geography Division: December 08, 2020

U.S. DEPARTMENT OF COMMERCE U.S. Census Bureau

Projection: Albers Equal Area Conic
Datum: NAD 83
Spheroid: GRS 80
1st Standard Parallel: 36 45 55
2nd Standard Parallel: 39 50 38
Central Meridian: -92 51 50
Latitude of Projection's Origin: 35 59 44
False Easting: 0
False Northing: 0

0 0.6 1.2 1.8 2.4 3 Kilometers
0 0.4 0.8 1.2 1.6 2 Miles
The plotted map scale is 1:20,000

N W E S

Boundary and Annexation Survey (BAS) ID: 22910700000
BAS Submission Deadline: March 1, 2021

PDF versions of the BAS maps are available at:
www.census.gov/programs-surveys/bas/geographies.html

For more information, or to request additional maps, please email geo.bas@census.gov, call 1-800-972-5651, or visit www.census.gov/programs-surveys/bas.html.

United States Census Bureau

GOVERNMENTAL UNIT REFERENCE MAP (2020): Lafayette County, MO

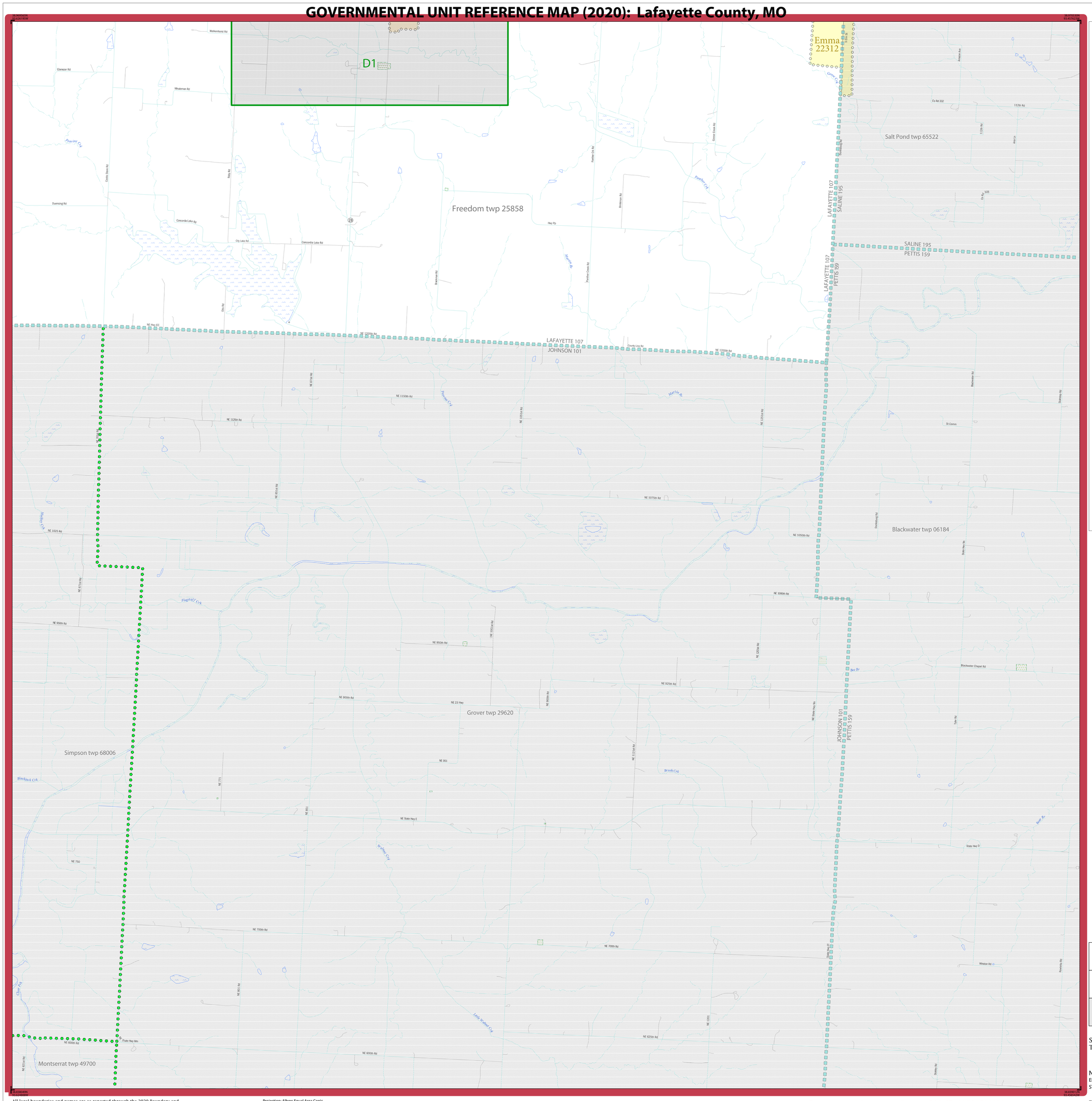

LEGEND

SYMBOL DESCRIPTION	SYMBOL	LABEL STYLE
Federal American Indian Reservation		L'ANSE RESERVATION (TA 1880)
Off-Reservation Trust Land		T1880
American Indian Tribal Subdivision		SHONTO (620)
Alaska Native Regional Corporation (ANRC)		*NANA ANRC 52120*
State (or statistically equivalent entity)		NEW YORK 36
County (or statistically equivalent entity)		ERIE 029
Minor Civil Division (MCD)[1]		Lee town 41460
Census County Division (CCD)[2]		*Jemez CCD 91650*
Consolidated City		MILFORD 47500
Incorporated Place[3]		Davis 18100
Census Designated Place (CDP)[2]		*Cochiti 16560*

DESCRIPTION	SYMBOL	DESCRIPTION	SYMBOL
Interstate	5	Water Body	*Pleasant Lake*
U.S. Highway	2	Swamp or Marsh	*Okefenokee Swamp*
State Highway	4	Glacier	*Bering Glacier*
Other Road	Marsh Ln	Airport, Airfield, or Helicopter Landing Pad	Dönärd Airfoyh
Cul-de-sac		College or University	Coll/Univ
Circle		Military	Fort Belvoir
Geographic Offset or Corridor		Prison or Juvenile Detention Center	PJDC
4WD Trail, Stairway, Alley, Walkway, or Ferry		Cemetery	Powell Cmtry
Railroad	Southern RR	Golf Course	Pinehurst GlfCrs
Pipeline or Power Line		National Park or Forest	Yosemite NP
Ridge or Fence		Other Park	St Francis Park
Property Line or Nonvisible Boundary		Outside Subject Area	
Perennial Stream	*Tumbling Cr*	Inset Area	A1
Intermittent Stream	*Piney Cr*		
Mountain Peak or Hill	*Mt. Baker*		

Where state, county, and/or MCD/CCD boundaries coincide, the map shows the boundary symbol for only the highest-ranking of these boundaries. Where American Indian reservation and American Indian tribal subdivision boundaries coincide, the map shows only the American Indian reservation boundaries.

Entity names are followed by either their FIPS code or census code; parentheses indicate a census code.

1 'MCD" indicates a false MCD. These are for Census Bureau use only.

2 The CCD and CDP boundaries represent statistical entities only and are not updated through the BAS.

3 Incorporated place name color corresponds to the incorporated place fill color.

Due to space limitations, some road names, along with other feature and geography names on the map, may not be shown.

The Census Bureau stores primary and alternate road names, but only primary road names are used to label the roads on these maps.

Key to Adjacent Sheets

9	10	
13	14	

Sheet Location within Entity

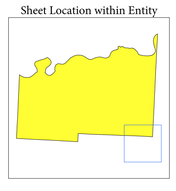

Sheet 14 of 14 PARENT sheets
Total Sheets: 19 (Index 1; Parent 14; Inset 4)

NAME: Lafayette County (107)
ENTITY TYPE: County or statistically equivalent entity
ST: Missouri (29)

INDEX OR PARENT SHEET #: 014
INSET SHEET #: 000000

2020 COUNTY REF MAP (PARENT)

5340229107000000014000000

All legal boundaries and names are as reported through the 2020 Boundary and Annexation Survey (BAS) and Boundary Validation Program (BVP). The boundaries shown on this map are for Census Bureau statistical data collection and tabulation purposes only; their depiction and designation for statistical purposes does not constitute a determination of jurisdictional authority or rights of ownership or entitlement.

Data Source: U.S. Census Bureau's MAF/TIGER database (TAB20), November 2020
Created by Geography Division: December 08, 2020

U.S. DEPARTMENT OF COMMERCE U.S. Census Bureau

Projection: Albers Equal Area Conic
Datum: NAD 83
Spheroid: GRS 80
1st Standard Parallel: 36 45 55
2nd Standard Parallel: 39 50 38
Central Meridian: -92 51 50
Latitude of Projection's Origin: 35 59 44
False Easting: 0
False Northing: 0

0 0.6 1.2 1.8 2.4 3 Kilometers
0 0.4 0.8 1.2 1.6 2 Miles
The plotted map scale is 1:20,000

N W E S

Boundary and Annexation Survey (BAS) ID: 22910700000
BAS Submission Deadline: March 1, 2021

PDF versions of the BAS maps are available at:
www.census.gov/programs-surveys/bas/geographies.html

For more information, or to request additional maps, please email geo.bas@census.gov, call 1-800-972-5651, or visit www.census.gov/programs-surveys/bas.html.

United States Census Bureau

GOVERNMENTAL UNIT REFERENCE MAP (2020): Lafayette County, MO

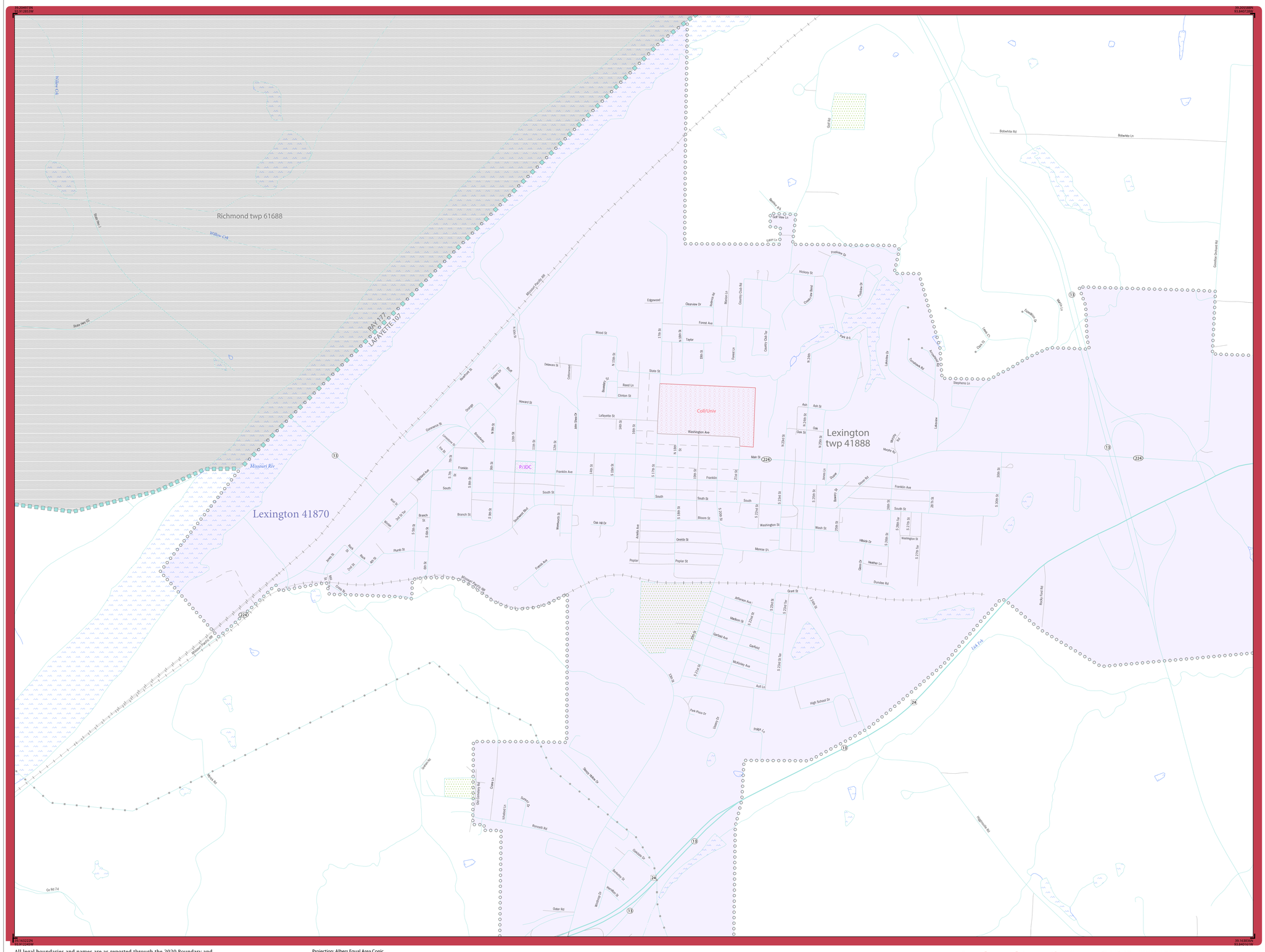

LEGEND

SYMBOL DESCRIPTION	SYMBOL	LABEL STYLE
Federal American Indian Reservation		L'ANSE RESERVATION (TA 1880)
Off-Reservation Trust Land		T1880
American Indian Tribal Subdivision		SHONTO (620)
Alaska Native Regional Corporation (ANRC)		*NANA ANRC 52120*
State (or statistically equivalent entity)		NEW YORK 36
County (or statistically equivalent entity)		ERIE 029
Minor Civil Division (MCD)[1]		Lee town 41460
Census County Division (CCD)[2]		*Jemez CCD 91650*
Consolidated City		MILFORD 47500
Incorporated Place[3]		Davis 18100
Census Designated Place (CDP)[2]		*Cochiti 16560*

DESCRIPTION	SYMBOL
Interstate	5
U.S. Highway	2
State Highway	4
Other Road	Marsh Ln
Cul-de-sac	
Circle	
Geographic Offset or Corridor	
4WD Trail, Stairway, Alley, Walkway, or Ferry	
Railroad	Southern RR
Pipeline or Power Line	
Ridge or Fence	
Property Line or Nonvisible Boundary	
Perennial Stream	*Tumbling Cr*
Intermittent Stream	*Piney Cr*
Mountain Peak or Hill	*Mt. Baker*

DESCRIPTION	SYMBOL
Water Body	*Pleasant Lake*
Swamp or Marsh	*Okefenokee Swamp*
Glacier	*Bering Glacier*
Airport, Airfield, or Helicopter Landing Pad	Dónärd Airfield
College or University	Coll/Univ
Military	Fort Belvoir
Prison or Juvenile Detention Center	P/JDC
Cemetery	Powell Cmtry
Golf Course	Pinehurst Glf Crs
National Park or Forest	Yosemite NP
Other Park	St Francis Park
Outside Subject Area	
Inset Area	A1

Where state, county, and/or MCD/CCD boundaries coincide, the map shows the boundary symbol for only the highest-ranking of these boundaries. Where American Indian reservation and American Indian tribal subdivision boundaries coincide, the map shows only the American Indian reservation boundaries.

Entity names are followed by either their FIPS code or census code; parentheses indicate a census code.

1 'MCD*' indicates a false MCD. These are for Census Bureau use only.

2 The CCD and CDP boundaries represent statistical entities only and are not updated through the BAS.

3 Incorporated place name color corresponds to the incorporated place fill color.

Due to space limitations, some road names, along with other feature and geography names on the map, may not be shown.

The Census Bureau stores primary and alternate road names, but only primary road names are used to label the roads on these maps.

Sheet Location within Entity

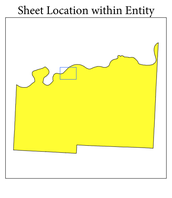

Sheet A1 of 4 INSET sheets
Total Sheets: 19 (Index 1; Parent 14; Inset 4)

NAME: Lafayette County (107)
ENTITY TYPE: County or statistically equivalent entity
ST: Missouri (29)

INDEX OR PARENT SHEET #: 004
INSET SHEET #: 006501

2020 COUNTY REF MAP (INSET)

5340229107000000004006501

All legal boundaries and names are as reported through the 2020 Boundary and Annexation Survey (BAS) and Boundary Validation Program (BVP). The boundaries shown on this map are for Census Bureau statistical data collection and tabulation purposes only; their depiction and designation for statistical purposes does not constitute a determination of jurisdictional authority or rights of ownership or entitlement.

Data Source: U.S. Census Bureau's MAF/TIGER database (TAB20), November 2020
Created by Geography Division: December 08, 2020

U.S. DEPARTMENT OF COMMERCE U.S. Census Bureau

Projection: Albers Equal Area Conic
Datum: NAD 83
Spheroid: GRS 80
1st Standard Parallel: 36 45 55
2nd Standard Parallel: 39 50 38
Central Meridian: -92 51 50
Latitude of Projection's Origin: 35 59 44
False Easting: 0
False Northing: 0

0 0.2 0.4 0.6 0.8 1 Kilometers
0 0.1 0.2 0.3 0.4 0.5 Miles
The plotted map scale is 1:8,731

N W E S

Boundary and Annexation Survey (BAS) ID: 22910700000
BAS Submission Deadline: March 1, 2021

PDF versions of the BAS maps are available at:
www.census.gov/programs-surveys/bas/geographies.html

For more information, or to request additional maps, please email geo.bas@census.gov, call 1-800-972-5651, or visit www.census.gov/programs-surveys/bas.html.

United States Census Bureau

GOVERNMENTAL UNIT REFERENCE MAP (2020): Lafayette County, MO

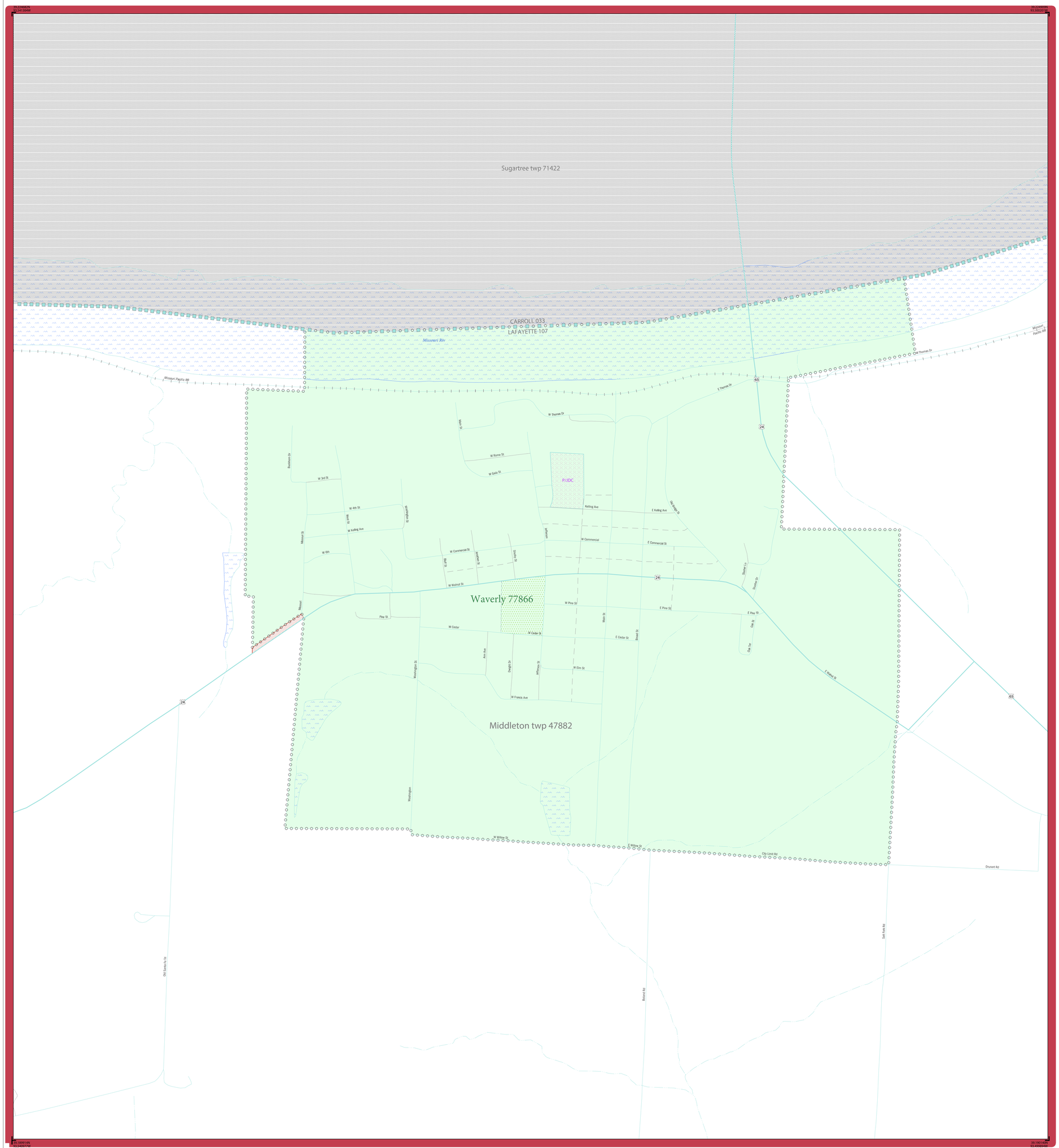

LEGEND

SYMBOL DESCRIPTION	SYMBOL	LABEL STYLE
Federal American Indian Reservation		L'ANSE RESERVATION (TA 1880)
Off-Reservation Trust Land		T1880
American Indian Tribal Subdivision		SHONTO (620)
Alaska Native Regional Corporation (ANRC)		*NANA ANRC 52120*
State (or statistically equivalent entity)		NEW YORK 36
County (or statistically equivalent entity)		ERIE 029
Minor Civil Division (MCD)[1]		Lee town 41460
Census County Division (CCD)[2]		*Jemez CCD 91650*
Consolidated City		MILFORD 47500
Incorporated Place[3]		Davis 18100
Census Designated Place (CDP)[2]		*Cochiti 16560*

DESCRIPTION	SYMBOL	DESCRIPTION	SYMBOL
Interstate	5	Water Body	*Pleasant Lake*
U.S. Highway	2	Swamp or Marsh	*Okefenokee Swamp*
State Highway	4	Glacier	*Bering Glacier*
Other Road	Marsh Ln	Airport, Airfield, or Helicopter Landing Pad	Dönärd Airport
Cul-de-sac		College or University	Coll/Univ
Circle		Military	Fort Belvoir
Geographic Offset or Corridor		Prison or Juvenile Detention Center	P/JDC
4WD Trail, Stairway, Alley, Walkway, or Ferry		Cemetery	Powell Cmtry
Railroad	Southern RR	Golf Course	Pinehurst GlfCrs
Pipeline or Power Line		National Park or Forest	Yosemite NP
Ridge or Fence		Other Park	St Francis Park
Property Line or Nonvisible Boundary		Outside Subject Area	
Perennial Stream	*Tumbling Cr*	Inset Area	A1
Intermittent Stream	*Piney Cr*		
Mountain Peak or Hill	*Mt. Baker*		

Where state, county, and/or MCD/CCD boundaries coincide, the map shows the boundary symbol for only the highest-ranking of these boundaries. Where American Indian reservation and American Indian tribal subdivision boundaries coincide, the map shows only the American Indian reservation boundaries.

Entity names are followed by either their FIPS code or census code; parentheses indicate a census code.

1 'MCD" indicates a false MCD. These are for Census Bureau use only.

2 The CCD and CDP boundaries represent statistical entities only and are not updated through the BAS.

3 Incorporated place name color corresponds to the incorporated place fill color.

Due to space limitations, some road names, along with other feature and geography names on the map, may not be shown.

The Census Bureau stores primary and alternate road names, but only primary road names are used to label the roads on these maps.

Sheet Location within Entity

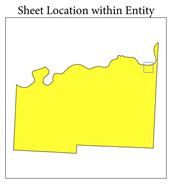

Sheet B1 of 4 INSET sheets
Total Sheets: 19 (Index 1; Parent 14; Inset 4)

NAME: Lafayette County (107)
ENTITY TYPE: County or statistically equivalent entity
ST: Missouri (29)

INDEX OR PARENT SHEET #: 006
INSET SHEET #: 006601

2020 COUNTY REF MAP (INSET)

5340229107000000006006601

All legal boundaries and names are as reported through the 2020 Boundary and Annexation Survey (BAS) and Boundary Validation Program (BVP). The boundaries shown on this map are for Census Bureau statistical data collection and tabulation purposes only; their depiction and designation for statistical purposes does not constitute a determination of jurisdictional authority or rights of ownership or entitlement.

Data Source: U.S. Census Bureau's MAF/TIGER database (TAB20), November 2020
Created by Geography Division: December 08, 2020

U.S. DEPARTMENT OF COMMERCE U.S. Census Bureau

Projection: Albers Equal Area Conic
Datum: NAD 83
Spheroid: GRS 80
1st Standard Parallel: 36 45 55
2nd Standard Parallel: 39 50 38
Central Meridian: -92 51 50
Latitude of Projection's Origin: 35 59 44
False Easting: 0
False Northing: 0

0 0.1 0.2 0.3 0.4 0.5 Kilometers
0 0.1 0.2 0.3 0.4 0.5 Miles
The plotted map scale is 1:5,451

N W E S

Boundary and Annexation Survey (BAS) ID: 22910700000
BAS Submission Deadline: March 1, 2021

PDF versions of the BAS maps are available at:
www.census.gov/programs-surveys/bas/geographies.html

For more information, or to request additional maps, please email geo.bas@census.gov, call 1-800-972-5651, or visit www.census.gov/programs-surveys/bas.html.

United States Census Bureau

GOVERNMENTAL UNIT REFERENCE MAP (2020): Lafayette County, MO

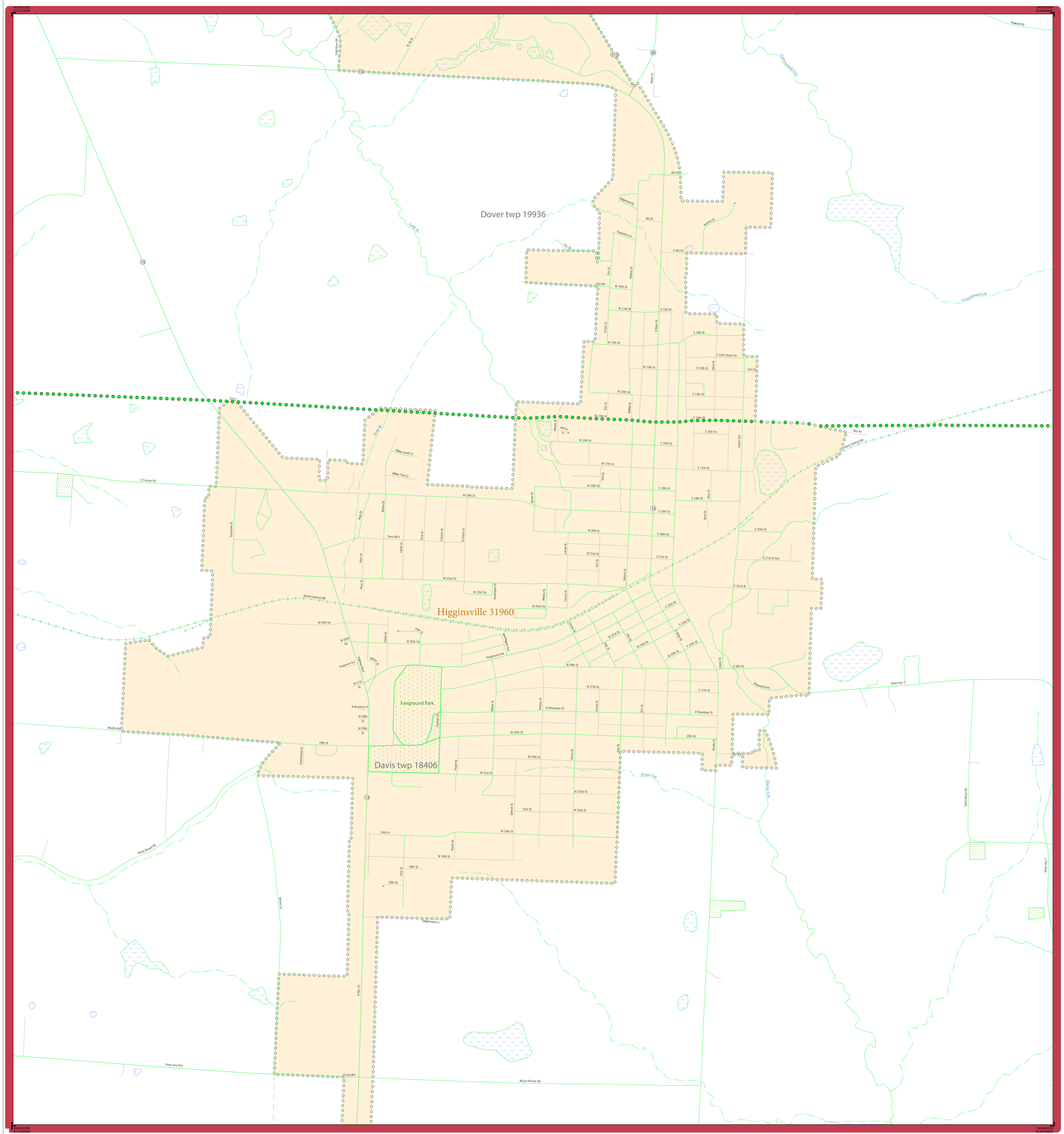
Dover twp 19936
Higginsville 31960
Davis twp 18406
Fairground Park
Long St
E Truman Rd
Illinois Central RR
Cottonwood Crk
Arnold Crk
Mount Moriah Rd
Rocky Branch Rd
Saint Mary Rd
State Hwy T
State Hwy Mm
Rieatta Rd
Peacock Rd
Hay Ala
Chicago Central RR
Hickory St
Walnut St
Oak St
Maple St
Cherry St
Pine St
Lucust St
Elm St
Spruce St
Washington St
Fairground Ave
Hickory Grove Rd
Willow Creek Ln
Willow Tree Ct
Tracy Blvd
Sycamore St
Cypress St
N Peach St
Cedar St
Walnut Grove Ave
Mount St
Co Rd 204
S Hwy 13
Upper Ave
Olive St
Shelby St
Hollywood Ave
Eagle Wood Ln
Meadow Dr
Sycamore Dr
Aldridge Dr
Cottonwood Cir
Elm Rd
Hickory Rd
Ely Ln
Blood Ln
Big Bear Dr
Bear Dr
Bear Rd
Pecan St
Pecan Rd
Plum St
Plum Rd
Fine St
Fine Rd
Cypress St
Cypress Dr
Cedar Dr
Walnut St
Walnut Dr
Elm St
Elm Dr
Hickory St
Hickory Dr
Locust St
Locust Dr
Maple St
Maple Dr
Oak St
Oak Dr
Cherry St
Cherry Dr
Peach St
Peach Dr
Spruce St
Washington St
Fairground Ave
Hollywood Ave
Upper Ave
Olive St
Shelby St
Cypress St
Cottonwood Dr
Rieatta Rd
Mount St
Rocky Branch Rd
Eagle Wood Ln
Meadow Dr
Sycamore Dr
Aldridge Dr
Blood Ln
Big Bear Dr
Bear Dr
Bear Rd
Elm Rd
Hickory Rd
Ely Ln
Eagleview Dr
Sweetwater Dr

GOVERNMENTAL UNIT REFERENCE MAP (2020): Lafayette County, MO

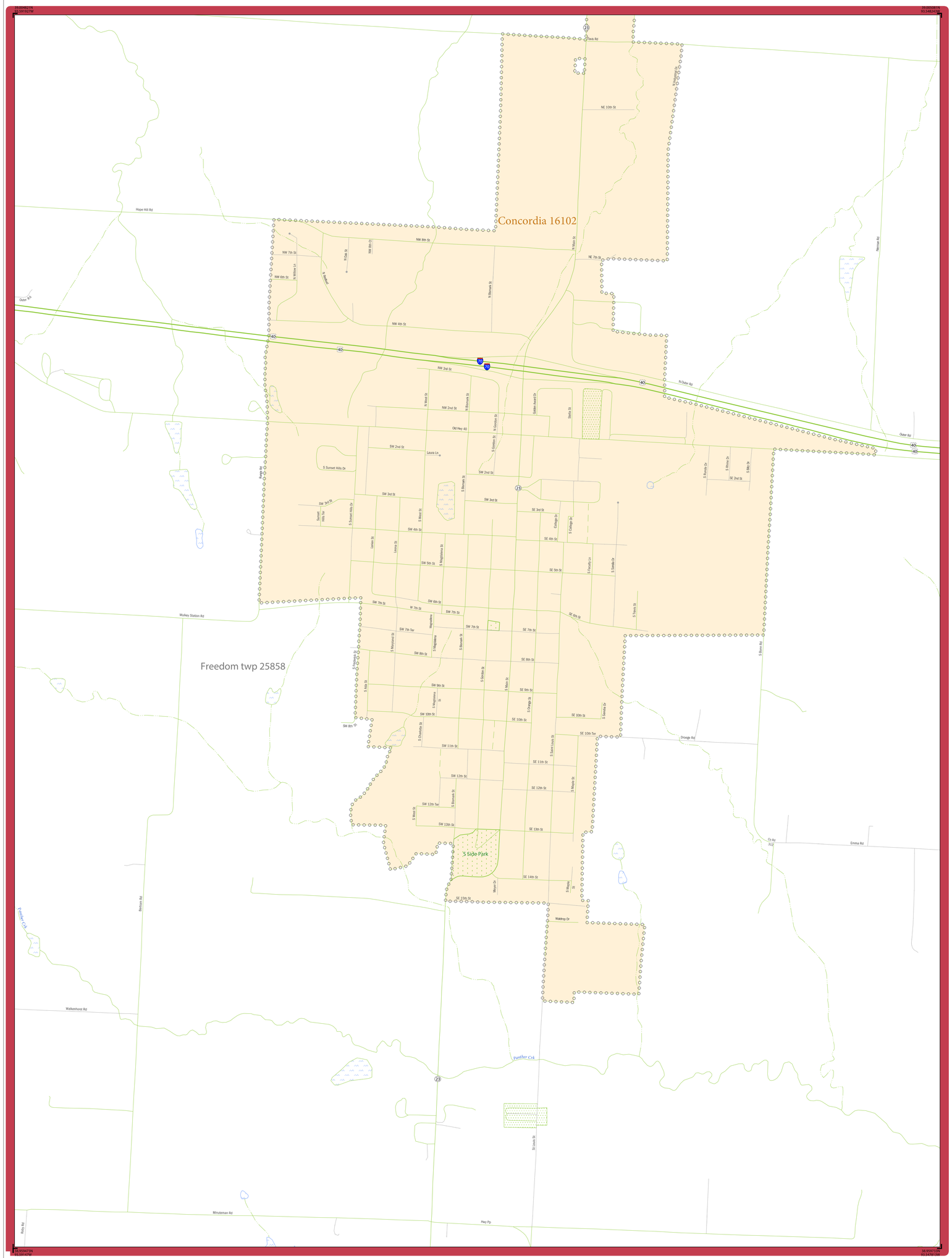

LEGEND

SYMBOL DESCRIPTION	SYMBOL	LABEL STYLE
Federal American Indian Reservation		L'ANSE RESERVATION (TA 1880)
Off-Reservation Trust Land		T1880
American Indian Tribal Subdivision		SHONTO (620)
Alaska Native Regional Corporation (ANRC)		*NANA ANRC 52120*
State (or statistically equivalent entity)		NEW YORK 36
County (or statistically equivalent entity)		ERIE 029
Minor Civil Division (MCD)[1]		Lee town 41460
Census County Division (CCD)[2]		*Jemez CCD 91650*
Consolidated City		MILFORD 47500
Incorporated Place[3]		Davis 18100
Census Designated Place (CDP)[2]		*Cochiti 16560*

DESCRIPTION	SYMBOL	DESCRIPTION	SYMBOL
Interstate	5	Water Body	*Pleasant Lake*
U.S. Highway	2	Swamp or Marsh	*Okefenokee Swamp*
State Highway	4	Glacier	*Bering Glacier*
Other Road	Marsh Ln	Airport, Airfield, or Helicopter Landing Pad	Donald Airport
Cul-de-sac		College or University	Coll/Univ
Circle		Military	Fort Belvoir
Geographic Offset or Corridor		Prison or Juvenile Detention Center	P/JDC
4WD Trail, Stairway, Alley, Walkway, or Ferry		Cemetery	Powell Cmtry
Railroad	Southern RR	Golf Course	Pinehurst GlfCrs
Pipeline or Power Line		National Park or Forest	Yosemite NP
Ridge or Fence		Other Park	St Francis Park
Property Line or Nonvisible Boundary		Outside Subject Area	
Perennial Stream	*Tumbling Cr*	Inset Area	A1
Intermittent Stream	*Piney Cr*		
Mountain Peak or Hill	*Mt. Baker*		

Where state, county, and/or MCD/CCD boundaries coincide, the map shows the boundary symbol for only the highest-ranking of these boundaries. Where American Indian reservation and American Indian tribal subdivision boundaries coincide, the map shows only the American Indian reservation boundaries.

Entity names are followed by either their FIPS code or census code; parentheses indicate a census code.

1 'MCD*' indicates a false MCD. These are for Census Bureau use only.

2 The CCD and CDP boundaries represent statistical entities only and are not updated through the BAS.

3 Incorporated place name color corresponds to the incorporated place fill color.

Due to space limitations, some road names, along with other feature and geography names on the map, may not be shown.

The Census Bureau stores primary and alternate road names, but only primary road names are used to label the roads on these maps.

Sheet Location within Entity

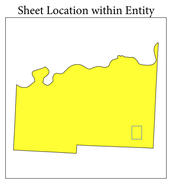

Sheet D1 of 4 INSET sheets
Total Sheets: 19 (Index 1; Parent 14; Inset 4)

NAME: Lafayette County (107)
ENTITY TYPE: County or statistically equivalent entity
ST: Missouri (29)

INDEX OR PARENT SHEET #: 010
INSET SHEET #: 006801

2020 COUNTY REF MAP (INSET)

5340229107000000010006801

All legal boundaries and names are as reported through the 2020 Boundary and Annexation Survey (BAS) and Boundary Validation Program (BVP). The boundaries shown on this map are for Census Bureau statistical data collection and tabulation purposes only; their depiction and designation for statistical purposes does not constitute a determination of jurisdictional authority or rights of ownership or entitlement.

Data Source: U.S. Census Bureau's MAF/TIGER database (TAB20), November 2020
Created by Geography Division: December 08, 2020

U.S. DEPARTMENT OF COMMERCE U.S. Census Bureau

Projection: Albers Equal Area Conic
Datum: NAD 83
Spheroid: GRS 80
1st Standard Parallel: 36 45 55
2nd Standard Parallel: 39 50 38
Central Meridian: -92 51 50
Latitude of Projection's Origin: 35 59 44
False Easting: 0
False Northing: 0

0 0.2 0.4 0.6 0.8 1 Kilometers
0 0.1 0.2 0.3 0.4 0.5 Miles
The plotted map scale is 1:7,109

N W E S

Boundary and Annexation Survey (BAS) ID: 22910700000
BAS Submission Deadline: March 1, 2021

PDF versions of the BAS maps are available at:
www.census.gov/programs-surveys/bas/geographies.html

For more information, or to request additional maps, please email geo.bas@census.gov, call 1-800-972-5651, or visit www.census.gov/programs-surveys/bas.html.

United States Census Bureau