GOVERNMENTAL UNIT REFERENCE MAP (2020): Neosho city, MO

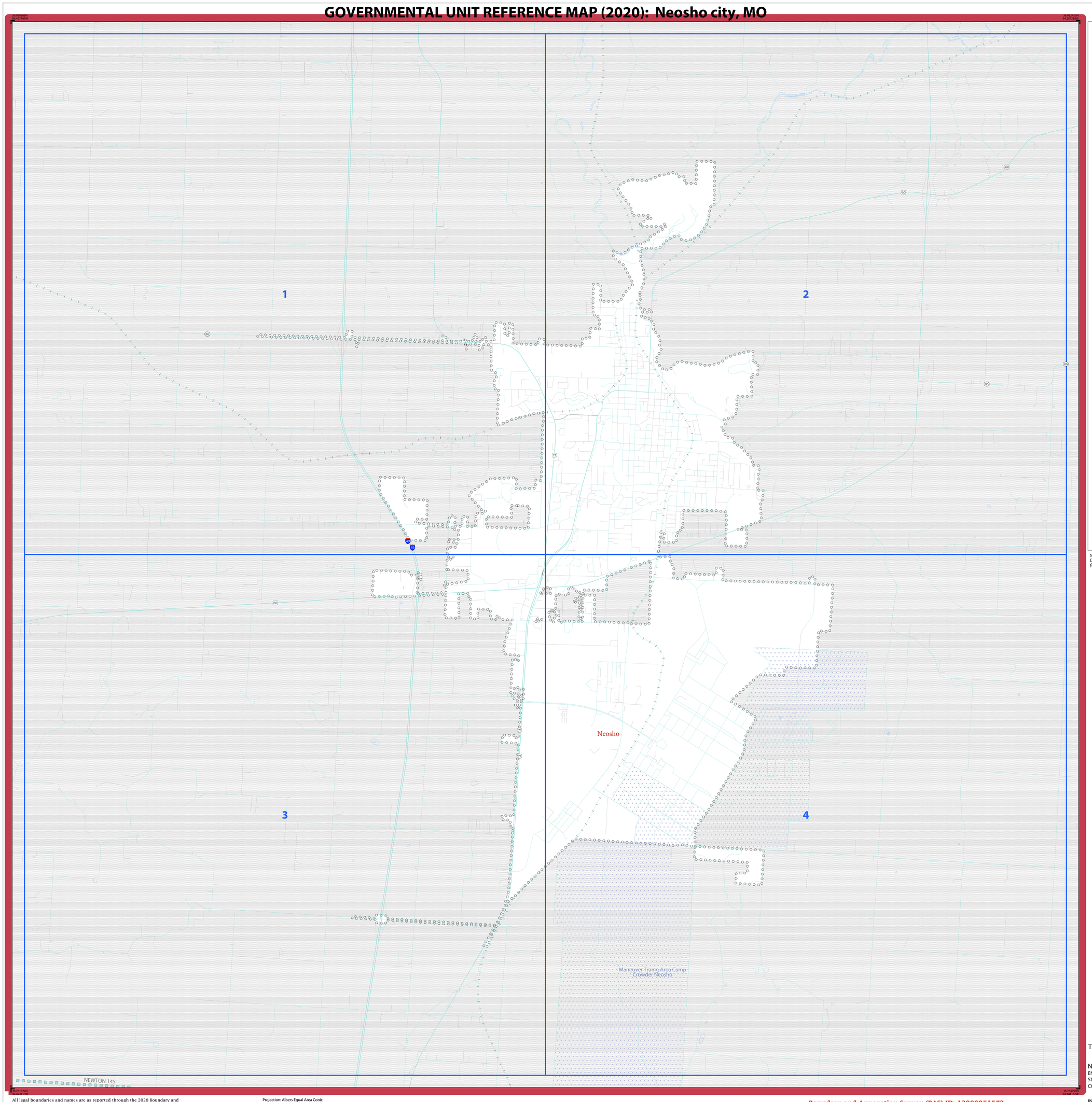

LEGEND

SYMBOL DESCRIPTION	SYMBOL	LABEL STYLE
Federal American Indian Reservation		L'ANSE RESERVATION (TA 1880)
Off-Reservation Trust Land		T1880
American Indian Tribal Subdivision		SHONTO (620)
Alaska Native Regional Corporation (ANRC)		*NANA ANRC 52120*
State (or statistically equivalent entity)		NEW YORK 36
County (or statistically equivalent entity)		ERIE 029
Minor Civil Division (MCD)[1]		Lee town 41460
Census County Division (CCD)[2]		*Jemez CCD 91650*
Consolidated City		MILFORD 47500
Incorporated Place - Subject Area		Rome 63418
Incorporated Place - Other Area[3]		Davis 18100
Census Designated Place (CDP)[2]		*Cochiti 16560*

DESCRIPTION	SYMBOL	DESCRIPTION	SYMBOL
Interstate	5	Water Body	Pleasant Lake
U.S. Highway	2	Swamp or Marsh	Okefenokee Swamp
State Highway	4	Glacier	Bering Glacier
Other Road	Marsh Ln	Airport, Airfield, or Helicopter Landing Pad	Oxnard Airport
Cul-de-sac		College or University	Coll/Univ
Circle		Military	Fort Belvoir
Geographic Offset or Corridor		Prison or Juvenile Detention Center	P/JDC
4WD Trail, Stairway, Alley, Walkway, or Ferry		Cemetery	Powell Cmtry
Railroad	Southern RR	Golf Course	Pinehurst Glfcrs
Pipeline or Power Line		National Park or Forest	Yosemite NP
Ridge or Fence		Other Park	St Francis Park
Property Line or Nonvisible Boundary		Outside Subject Area	
Perennial Stream	Tumbling Cr	Inset Area	A1
Intermittent Stream	Piney Cr		
Mountain Peak or Hill	Mt. Baker		

Where state, county, and/or MCD/CCD boundaries coincide, the map shows the boundary symbol for only the highest-ranking of these boundaries. Where American Indian reservation and American Indian tribal subdivision boundaries coincide, the map shows only the American Indian reservation boundaries.

Entity names are followed by either their FIPS code or census code; parentheses indicate a census code.

1 'MCD*' indicates a false MCD. These are for Census Bureau use only.

2 The CCD and CDP boundaries represent statistical entities only and are not updated through the BAS.

3 Incorporated place name color corresponds to the incorporated place fill color.

Due to space limitations, some road names, along with other feature and geography names on the map, may not be shown.

The Census Bureau stores primary and alternate road names, but only primary road names are used to label the roads on these maps.

Note: This index map sheet provides the map sheet configuration in relation to the subject entity. Due to scale limitations, map content may be simplified. Refer to parent and/or inset map sheets for detailed map content.

Total Sheets: 5 (Index 1; Parent 4; Inset 0)

NAME: Neosho city (51572)
ENTITY TYPE: Incorporated Place
ST: Missouri (29)
CO: Newton (145)

INDEX OR PARENT SHEET #: 000
INSET SHEET #: 000000

2020 INCORPORATED PLACE REF MAP (INDEX)

5330129000515720000000

All legal boundaries and names are as reported through the 2020 Boundary and Annexation Survey (BAS) and Boundary Validation Program (BVP). The boundaries shown on this map are for Census Bureau statistical data collection and tabulation purposes only; their depiction and designation for statistical purposes does not constitute a determination of jurisdictional authority or rights of ownership or entitlement.

Data Source: U.S. Census Bureau's MAF/TIGER database (TAB20), November 2020
Created by Geography Division: December 11, 2020

U.S. DEPARTMENT OF COMMERCE U.S. Census Bureau

Projection: Albers Equal Area Conic
Datum: NAD 83
Spheroid: GRS 80
1st Standard Parallel: 36 45 55
2nd Standard Parallel: 39 50 38
Central Meridian: -92 51 50
Latitude of Projection's Origin: 35 59 44
False Easting: 0
False Northing: 0

0 0.7 1.4 2.1 2.8 3.5 Kilometers
0 0.5 1 1.5 2 2.5 Miles
The plotted map scale is 1:25,588

N W E S

Boundary and Annexation Survey (BAS) ID: 12900051572
BAS Submission Deadline: March 1, 2021

PDF versions of the BAS maps are available at:
www.census.gov/programs-surveys/bas/geographies.html

For more information, or to request additional maps, please email geo.bas@census.gov, call 1-800-972-5651, or visit www.census.gov/programs-surveys/bas.html.

United States Census Bureau

GOVERNMENTAL UNIT REFERENCE MAP (2020): Neosho city, MO

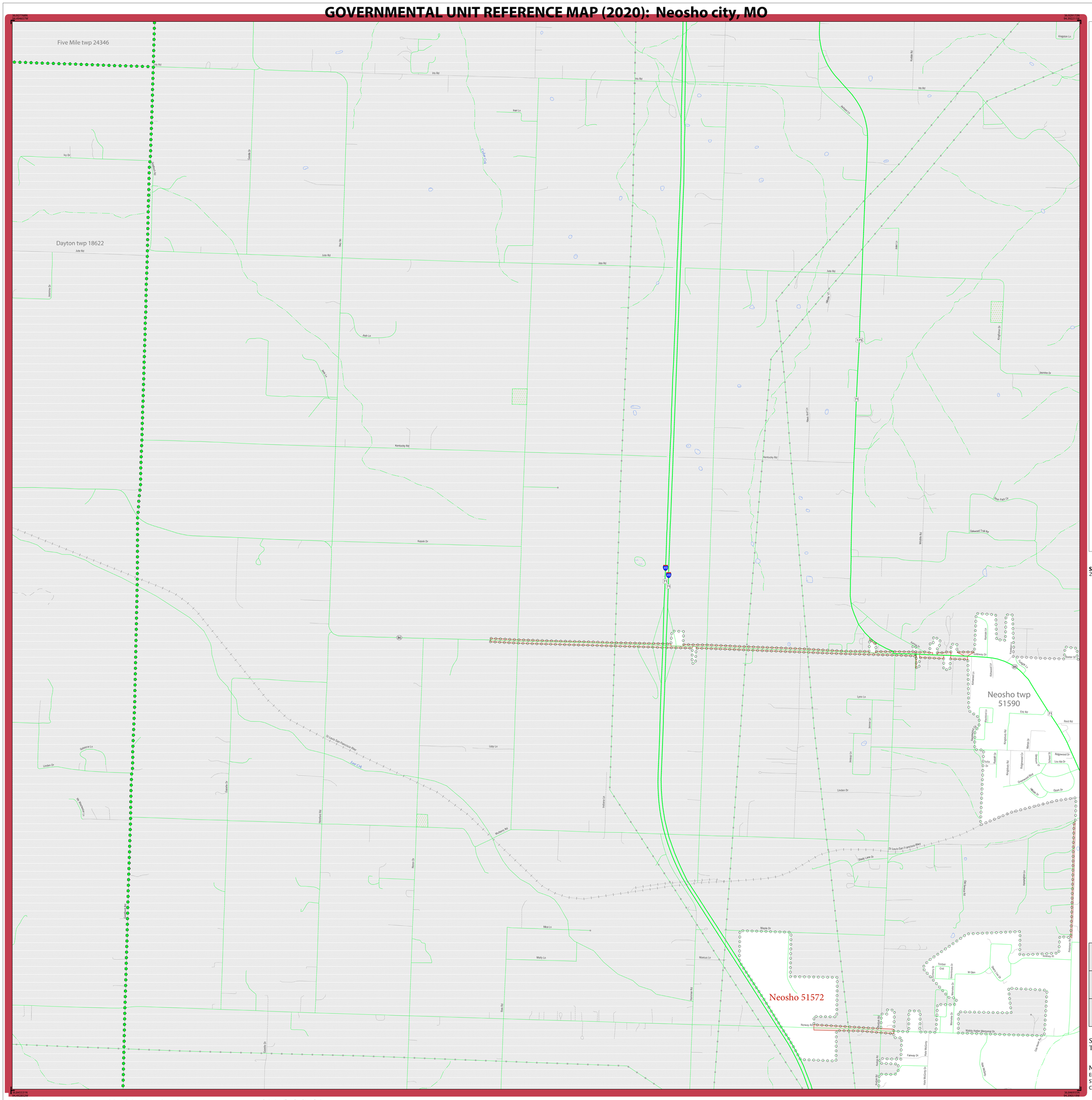
Five Mile twp 24346
Dayton twp 18622
Neosho twp 51590
Neosho 51572
Iris Rd
Jute Rd
Kentucky Rd
Koppek Dr
Mulberry Rd
Norway Rd
Fairway Dr
Kingshow Rd
Ridgewood Dr
Greenwood Blvd
Lizzy Ln
Linden Dr
Maple Dr
Mica Ln
Molly Ln
Mattus Ln
Shady Lane Dr
Eric Rd
Reid Rd
Lynn Ln
Jessie Ln
Hellena Ln
Hellena Rd
Gaseta Dr
Gaseta Rd
Gosorne Ln
Ivy Dr
Jasmine Dr
Kingfisher Dr
Kinsler Rd
Kingston Ln
Knobb Rd
Mission Dr
Mission Rd
Mission Ln
Mission Cir
Timber
Oak
W Glen
Sherry Ln
Sherry Pl
Hickory Pl
Hickory Ln
Hickory Dr
Hickory Rd
Walkin Hatter Memorial Dr
Old Highway 71
Hale McCoy
Hale McCoy Dr
Hale McCoy Rd
Hale McCoy Ln
Hale McCoy Pl
Hale McCoy Cir
Hale McCoy Way
Hale McCoy Trail
Hale McCoy Park
Hale McCoy Park Cir
Hale McCoy Park Dr
Hale McCoy Park Rd
Hale McCoy Park Ln
Hale McCoy Park Pl
Hale McCoy Park Cir
Hale McCoy Park Way
Hale McCoy Park Trail
Hale McCoy Park Park
Hale McCoy Park Park Cir
Hale McCoy Park Park Dr
Hale McCoy Park Park Rd
Hale McCoy Park Park Ln
Hale McCoy Park Park Pl
Hale McCoy Park Park Cir
Hale McCoy Park Park Way
Hale McCoy Park Park Trail
Hale McCoy Park Park Park
Hale McCoy Park Park Park Cir
Hale McCoy Park Park Park Dr
Hale McCoy Park Park Park Rd
Hale McCoy Park Park Park Ln
Hale McCoy Park Park Park Pl
Hale McCoy Park Park Park Cir
Hale McCoy Park Park Park Way
Hale McCoy Park Park Park Trail
Hale McCoy Park Park Park Park
Hale McCoy Park Park Park Park Cir
Hale McCoy Park Park Park Park Dr
Hale McCoy Park Park Park Park Rd
Hale McCoy Park Park Park Park Ln
Hale McCoy Park Park Park Park Pl
Hale McCoy Park Park Park Park Cir
Hale McCoy Park Park Park Park Way
Hale McCoy Park Park Park Park Trail
Hale McCoy Park Park Park Park Park
Hale McCoy Park Park Park Park Park Cir
Hale McCoy Park Park Park Park Park Dr
Hale McCoy Park Park Park Park Park Rd
Hale McCoy Park Park Park Park Park Ln
Hale McCoy Park Park Park Park Park Pl
Hale McCoy Park Park Park Park Park Cir
Hale McCoy Park Park Park Park Park Way
Hale McCoy Park Park Park Park Park Trail
Hale McCoy Park Park Park Park Park Park
Hale McCoy Park Park Park Park Park Park Cir
Hale McCoy Park Park Park Park Park Park Dr
Hale McCoy Park Park Park Park Park Park Rd
Hale McCoy Park Park Park Park Park Park Ln
Hale McCoy Park Park Park Park Park Park Pl
Hale McCoy Park Park Park Park Park Park Cir
Hale McCoy Park Park Park Park Park Park Way
Hale McCoy Park Park Park Park Park Park Trail
Hale McCoy Park Park Park Park Park Park Park
Hale McCoy Park Park Park Park Park Park Park Cir
Hale McCoy Park Park Park Park Park Park Park Dr
Hale McCoy Park Park Park Park Park Park Park Rd
Hale McCoy Park Park Park Park Park Park Park Ln
Hale McCoy Park Park Park Park Park Park Park Pl
Hale McCoy Park Park Park Park Park Park Park Cir
Hale McCoy Park Park Park Park Park Park Park Way
Hale McCoy Park Park Park Park Park Park Park Trail
Hale McCoy Park Park Park Park Park Park Park Park
Hale McCoy Park Park Park Park Park Park Park Park Cir
Hale McCoy Park Park Park Park Park Park Park Park Dr
Hale McCoy Park Park Park Park Park Park Park Park Rd
Hale McCoy Park Park Park Park Park Park Park Park Ln
Hale McCoy Park Park Park Park Park Park Park Park Pl
Hale McCoy Park Park Park Park Park Park Park Park Cir
Hale McCoy Park Park Park Park Park Park Park Park Way
Hale McCoy Park Park Park Park Park Park Park Park Trail
Hale McCoy Park Park Park Park Park Park Park Park Park
Hale McCoy Park Park Park Park Park Park Park Park Park Cir
Hale McCoy Park Park Park Park Park Park Park Park Park Dr
Hale McCoy Park Park Park Park Park Park Park Park Park Rd
Hale McCoy Park Park Park Park Park Park Park Park Park Ln
Hale McCoy Park Park Park Park Park Park Park Park Park Pl
Hale McCoy Park Park Park Park Park Park Park Park Park Cir
Hale McCoy Park Park Park Park Park Park Park Park Park Way
Hale McCoy Park Park Park Park Park Park Park Park Park Trail
Hale McCoy Park Park Park Park Park Park Park Park Park Park
Hale McCoy Park Park Park Park Park Park Park Park Park Park Cir
Hale McCoy Park Park Park Park Park Park Park Park Park Park Dr
Hale McCoy Park Park Park Park Park Park Park Park Park Park Rd
Hale McCoy Park Park Park Park Park Park Park Park Park Park Ln
Hale McCoy Park Park Park Park Park Park Park Park Park Park Pl
Hale McCoy Park Park Park Park Park Park Park Park Park Park Cir
Hale McCoy Park Park Park Park Park Park Park Park Park Park Way
Hale McCoy Park Park Park Park Park Park Park Park Park Park Trail
Hale McCoy Park Park Park Park Park Park Park Park Park Park Park
Hale McCoy Park Park Park Park Park Park Park Park Park Park Park Cir
Hale McCoy Park Park Park Park Park Park Park Park Park Park Park Dr
Hale McCoy Park Park Park Park Park Park Park Park Park Park Park Rd
Hale McCoy Park Park Park Park Park Park Park Park Park Park Park Ln
Hale McCoy Park Park Park Park Park Park Park Park Park Park Park Pl
Hale McCoy Park Park Park Park Park Park Park Park Park Park Park Cir
Hale McCoy Park Park Park Park Park Park Park Park Park Park Park Way
Hale McCoy Park Park Park Park Park Park Park Park Park Park Park Trail
Hale McCoy Park Park Park Park Park Park Park Park Park Park Park Park
Hale McCoy Park Park Park Park Park Park Park Park Park Park Park Park Cir
Hale McCoy Park Park Park Park Park Park Park Park Park Park Park Park Dr
Hale McCoy Park Park Park Park Park Park Park Park Park Park Park Park Rd
Hale McCoy Park Park Park Park Park Park Park Park Park Park Park Park Ln
Hale McCoy Park Park Park Park Park Park Park Park Park Park Park Park Pl
Hale McCoy Park Park Park Park Park Park Park Park Park Park Park Park Cir
Hale McCoy Park Park Park Park Park Park Park Park Park Park Park Park Way
Hale McCoy Park Park Park Park Park Park Park Park Park Park Park Park Trail
Hale McCoy Park Park Park Park Park Park Park Park Park Park Park Park Park
Hale McCoy Park Park Park Park Park Park Park Park Park Park Park Park Park Cir
Hale McCoy Park Park Park Park Park Park Park Park Park Park Park Park Park Dr
Hale McCoy Park Park Park Park Park Park Park Park Park Park Park Park Park Rd
Hale McCoy Park Park Park Park Park Park Park Park Park Park Park Park Park Ln
Hale McCoy Park Park Park Park Park Park Park Park Park Park Park Park Park Pl
Hale McCoy Park Park Park Park Park Park Park Park Park Park Park Park Park Cir
Hale McCoy Park Park Park Park Park Park Park Park Park Park Park Park Park Way
Hale McCoy Park Park Park Park Park Park Park Park Park Park Park Park Park Trail
Hale McCoy Park Park Park Park Park Park Park Park Park Park Park Park Park Park
Hale McCoy Park Park Park Park Park Park Park Park Park Park Park Park Park Park Cir
Hale McCoy Park Park Park Park Park Park Park Park Park Park Park Park Park Park Dr
Hale McCoy Park Park Park Park Park Park Park Park Park Park Park Park Park Park Rd
Hale McCoy Park Park Park Park Park Park Park Park Park Park Park Park Park Park Ln
Hale McCoy Park Park Park Park Park Park Park Park Park Park Park Park Park Park Pl
Hale McCoy Park Park Park Park Park Park Park Park Park Park Park Park Park Park Cir
Hale McCoy Park Park Park Park Park Park Park Park Park Park Park Park Park Park Way
Hale McCoy Park Park Park Park Park Park Park Park Park Park Park Park Park Park Trail
Hale McCoy Park Park Park Park Park Park Park Park Park Park Park Park Park Park Park
Hale McCoy Park Park Park Park Park Park Park Park Park Park Park Park Park Park Park Cir
Hale McCoy Park Park Park Park Park Park Park Park Park Park Park Park Park Park Park Dr
Hale McCoy Park Park Park Park Park Park Park Park Park Park Park Park Park Park Park Rd
Hale McCoy Park Park Park Park Park Park Park Park Park Park Park Park Park Park Park Ln
Hale McCoy Park Park Park Park Park Park Park Park Park Park Park Park Park Park Park Pl
Hale McCoy Park Park Park Park Park Park Park Park Park Park Park Park Park Park Park Cir
Hale McCoy Park Park Park Park Park Park Park Park Park Park Park Park Park Park Park Way
Hale McCoy Park Park Park Park Park Park Park Park Park Park Park Park Park Park Park Trail
Hale McCoy Park Park Park Park Park Park Park Park Park Park Park Park Park Park Park Park
Hale McCoy Park Park Park Park Park Park Park Park Park Park Park Park Park Park Park Park Cir
Hale McCoy Park Park Park Park Park Park Park Park Park Park Park Park Park Park Park Park Dr
Hale McCoy Park Park Park Park Park Park Park Park Park Park Park Park Park Park Park Park Rd
Hale McCoy Park Park Park Park Park Park Park Park Park Park Park Park Park Park Park Park Ln
Hale McCoy Park Park Park Park Park Park Park Park Park Park Park Park Park Park Park Park Pl
Hale McCoy Park Park Park Park Park Park Park Park Park Park Park Park Park Park Park Park Cir
Hale McCoy Park Park Park Park Park Park Park Park Park Park Park Park Park Park Park Park Way
Hale McCoy Park Park Park Park Park Park Park Park Park Park Park Park Park Park Park Park Trail
Hale McCoy Park Park Park Park Park Park Park Park Park Park Park Park Park Park Park Park Park
Hale McCoy Park Park Park Park Park Park Park Park Park Park Park Park Park Park Park Park Park Cir
Hale McCoy Park Park Park Park Park Park Park Park Park Park Park Park Park Park Park Park Park Dr
Hale McCoy Park Park Park Park Park Park Park Park Park Park Park Park Park Park Park Park Park Rd
Hale McCoy Park Park Park Park Park Park Park Park Park Park Park Park Park Park Park Park Park Ln
Hale McCoy Park Park Park Park Park Park Park Park Park Park Park Park Park Park Park Park Park Pl
Hale McCoy Park Park Park Park Park Park Park Park Park Park Park Park Park Park Park Park Park Cir
Hale McCoy Park Park Park Park Park Park Park Park Park Park Park Park Park Park Park Park Park Way
Hale McCoy Park Park Park Park Park Park Park Park Park Park Park Park Park Park Park Park Park Trail
Hale McCoy Park Park Park Park Park Park Park Park Park Park Park Park Park Park Park Park Park Park
Hale McCoy Park Park Park Park Park Park Park Park Park Park Park Park Park Park Park Park Park Park Cir
Hale McCoy Park Park Park Park Park Park Park Park Park Park Park Park Park Park Park Park Park Park Dr
Hale McCoy Park Park Park Park Park Park Park Park Park Park Park Park Park Park Park Park Park Park Rd
Hale McCoy Park Park Park Park Park Park Park Park Park Park Park Park Park Park Park Park Park Park Ln
Hale McCoy Park Park Park Park Park Park Park Park Park Park Park Park Park Park Park Park Park Park Pl
Hale McCoy Park Park Park Park Park Park Park Park Park Park Park Park Park Park Park Park Park Park Cir
Hale McCoy Park Park Park Park Park Park Park Park Park Park Park Park Park Park Park Park Park Park Way
Hale McCoy Park Park Park Park Park Park Park Park Park Park Park Park Park Park Park Park Park Park Trail
Hale McCoy Park Park Park Park Park Park Park Park Park Park Park Park Park Park Park Park Park Park Park
Hale McCoy Park Park Park Park Park Park Park Park Park Park Park Park Park Park Park Park Park Park Park Cir
Hale McCoy Park Park Park Park Park Park Park Park Park Park Park Park Park Park Park Park Park Park Park Dr
Hale McCoy Park Park Park Park Park Park Park Park Park Park Park Park Park Park Park Park Park Park Park Rd
Hale McCoy Park Park Park Park Park Park Park Park Park Park Park Park Park Park Park Park Park Park Park Ln
Hale McCoy Park Park Park Park Park Park Park Park Park Park Park Park Park Park Park Park Park Park Park Pl
Hale McCoy Park Park Park Park Park Park Park Park Park Park Park Park Park Park Park Park Park Park Park Cir
Hale McCoy Park Park Park Park Park Park Park Park Park Park Park Park Park Park Park Park Park Park Park Way
Hale McCoy Park Park Park Park Park Park Park Park Park Park Park Park Park Park Park Park Park Park Park Trail
Hale McCoy Park Park Park Park Park Park Park Park Park Park Park Park Park Park Park Park Park Park Park Park
Hale McCoy Park Park Park Park Park Park Park Park Park Park Park Park Park Park Park Park Park Park Park Park Cir
Hale McCoy Park Park Park Park Park Park Park Park Park Park Park Park Park Park Park Park Park Park Park Park Dr
Hale McCoy Park Park Park Park Park Park Park Park Park Park Park Park Park Park Park Park Park Park Park Park Rd
Hale McCoy Park Park Park Park Park Park Park Park Park Park Park Park Park Park Park Park Park Park Park Park Ln
Hale McCoy Park Park Park Park Park Park Park Park Park Park Park Park Park Park Park Park Park Park Park Park Pl
Hale McCoy Park Park Park Park Park Park Park Park Park Park Park Park Park Park Park Park Park Park Park Park Cir
Hale McCoy Park Park Park Park Park Park Park Park Park Park Park Park Park Park Park Park Park Park Park Park Way
Hale McCoy Park Park Park Park Park Park Park Park Park Park Park Park Park Park Park Park Park Park Park Park Trail
Hale McCoy Park Park Park Park Park Park Park Park Park Park Park Park Park Park Park Park Park Park Park Park Park
Hale McCoy Park Park Park Park Park Park Park Park Park Park Park Park Park Park Park Park Park Park Park Park Park Cir
Hale McCoy Park Park Park Park Park Park Park Park Park Park Park Park Park Park Park Park Park Park Park Park Park Dr
Hale McCoy Park Park Park Park Park Park Park Park Park Park Park Park Park Park Park Park Park Park Park Park Park Rd
Hale McCoy Park Park Park Park Park Park Park Park Park Park Park Park Park Park Park Park Park Park Park Park Park Ln
Hale McCoy Park Park Park Park Park Park Park Park Park Park Park Park Park Park Park Park Park Park Park Park Park Pl
Hale McCoy Park Park Park Park Park Park Park Park Park Park Park Park Park Park Park Park Park Park Park Park Park Cir
Hale McCoy Park Park Park Park Park Park Park Park Park Park Park Park Park Park Park Park Park Park Park Park Park Way
Hale McCoy Park Park Park Park Park Park Park Park Park Park Park Park Park Park Park Park Park Park Park Park Park Trail
Hale McCoy Park Park Park Park Park Park Park Park Park Park Park Park Park Park Park Park Park Park Park Park Park Park
Hale McCoy Park Park Park Park Park Park Park Park Park Park Park Park Park Park Park Park Park Park Park Park Park Park Cir
Hale McCoy Park Park Park Park Park Park Park Park Park Park Park Park Park Park Park Park Park Park Park Park Park Park Dr
Hale McCoy Park Park Park Park Park Park Park Park Park Park Park Park Park Park Park Park Park Park Park Park Park Park Rd
Hale McCoy Park Park Park Park Park Park Park Park Park Park Park Park Park Park Park Park Park Park Park Park Park Park Ln
Hale McCoy Park Park Park Park Park Park Park Park Park Park Park Park Park Park Park Park Park Park Park Park Park Park Pl
Hale McCoy Park Park Park Park Park Park Park Park Park Park Park Park Park Park Park Park Park Park Park Park Park Park Cir
Hale McCoy Park Park Park Park Park Park Park Park Park Park Park Park Park Park Park Park Park Park Park Park Park Park Way
Hale McCoy Park

GOVERNMENTAL UNIT REFERENCE MAP (2020): Neosho city, MO

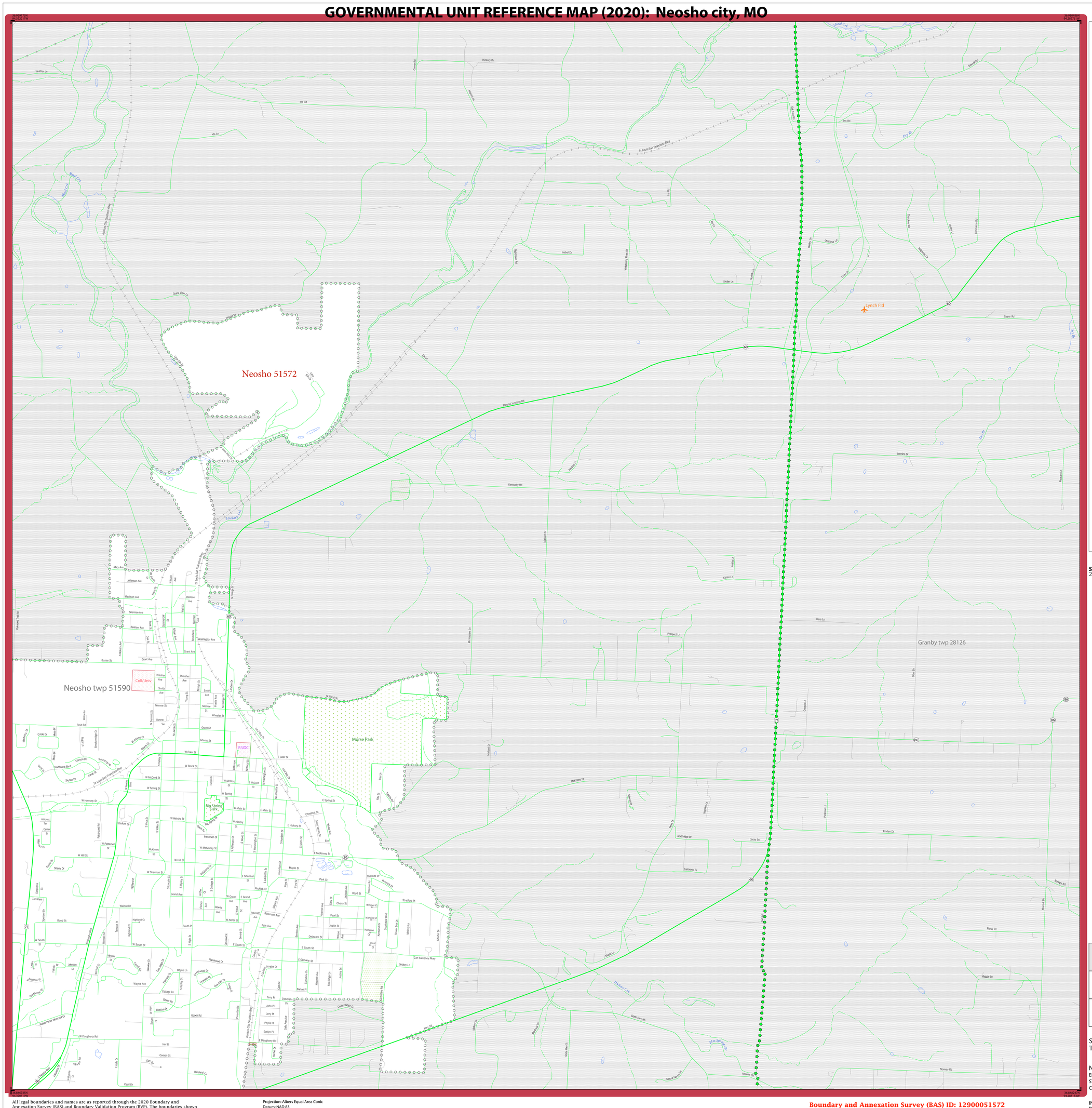
Neosho 51572
Neosho twp 51590
Granby twp 28126
Morse Park
Big Spring Park
Lynch Fld
Coll/Univ
P/JDC
Hickory Cr
Dry Br
Elwood Junction Rd
Kentucky Rd
Jeremy Dr
Kara Ln
Tower Rd
Dry Br
Hickory Cr
Mary Ave
Jefferson Ave
Madison Ave
Sherman Ave
Berham Ave
Washington Ave
Grant Ave
Baxter St
Thrasher Ave
Smith Ave
Morrow St
Wheeler St
Grant St
Adams St
W Cider St
E Cider St
W Brook St
W McCord St
W Spring St
E Spring St
W Harmony St
W Main St
E Main St
W Hickory St
E Hickory St
W Patterson St
W McKinney St
E McKinney St
W Hill St
W Sherman St
E Sherman St
W Grand Ave
E Grand Ave
W North St
E South St
W South St
Maple St
Park St
Cherry St
Pearl St
Joplin St
Delaware St
E Glenview St
Douglas Dr
Cedar St
Barton Pl
Terry Pl
John Pl
Larry Pl
Phyllis Pl
Evelyn Pl
E Daugherty Rd
W Daugherty Rd
Joy St
Carson St
Oakland Ln
Cecil Dr
Gooch Rd
Bayce Ln
Cottage Ln
Wayne Ave
Highland Dr
Highland Pl
Walnut Dr
Bond St
Sherry Dr
Oakcliff Dr
Hillcrest Ter
Center St
Northwest Blvd
Skylee Dr
Lane St
Reid Rd
Willow Ln
Circle Dr
Mesa Dr
Brookridge Dr
Cannon Dr
Brookline Ln
Oak View Ln
Mojer Dr
Lynn Rd
Ida Ln
Iris Rd
Hickory Dr
Cowell Rd
Wilson Ln
Nabor Dr
Williams Pike Rd
Jordan Ln
Norris Ln
Oxnard Ln
Oxley Ln
Sam Dr
Cimarron Rd
Cimarron Dr
Lynn Ln
Cimarron Ln
Tower Rd
Dry Br
Jeremy Dr
Prospect Ln
Kara Ln
Dogwood Ln
Gray Dr
Mission Dr
Kelly Ln
Karen Ln
Mission Ln
Mission Dr
Prospect Ln
Dry Br
Hickory Cr
Maple Ln
Maggie Ln
Perry Ln
Linden Dr
Eastwood Dr
Lacey Ln
Northridge Dr
Nelson Ln
Nelson Dr
Norway Rd
Moore Hwy Rd
Mission Ln
Mission Dr
State Hwy Hh
State Hwy Ph
Lost Spring Rd
Carl Sweeney Pkwy
Lindsey Ln
Stratford Pl
Southeast Blvd
Flower Bay Ln
Moody Ln
Shelter Dr
Riverside Dr
Boyd St
Jackson Ave
Warwick Ct
Hampton Ct
Crest Ct
Wilson Ave
Delaware St
Newton Ave
Hazard Ave
Lucy St
Fremont St
Ford St
Maplewood Ave
Robinson Ave
Fairview Ave
Rockhill Rd
Sherman St
Maple St
Park St
Cherry St
Boyd St
Riverside Dr
Stratford Pl
Southeast Blvd
Flower Bay Ln
Moody Ln
Shelter Dr
Carl Sweeney Pkwy
Lindsey Ln
Mission Dr
Mission Ln
Nelson Ln
Nelson Dr
Norway Rd
Moore Hwy Rd
State Hwy Ph
State Hwy Hh
Lost Spring Rd
Mission Ln
Mission Dr
Maggie Ln
Perry Ln
Linden Dr
Eastwood Dr
Lacey Ln
Northridge Dr
Nelson Ln
Nelson Dr
Norway Rd
Prospect Ln
Kara Ln
Dogwood Ln
Gray Dr
Mission Dr
Kelly Ln
Karen Ln
Mission Ln
Mission Dr
Prospect Ln
Dry Br
Hickory Cr
Dry Br
Jeremy Dr
Tower Rd
Dry Br
Hickory Cr
Hickory Dr
Cowell Rd
Wilson Ln
Nabor Dr
Williams Pike Rd
Jordan Ln
Norris Ln
Oxnard Ln
Oxley Ln
Sam Dr
Cimarron Rd
Cimarron Dr
Lynn Ln
Cimarron Ln
Tower Rd
Dry Br
Jeremy Dr

GOVERNMENTAL UNIT REFERENCE MAP (2020): Neosho city, MO

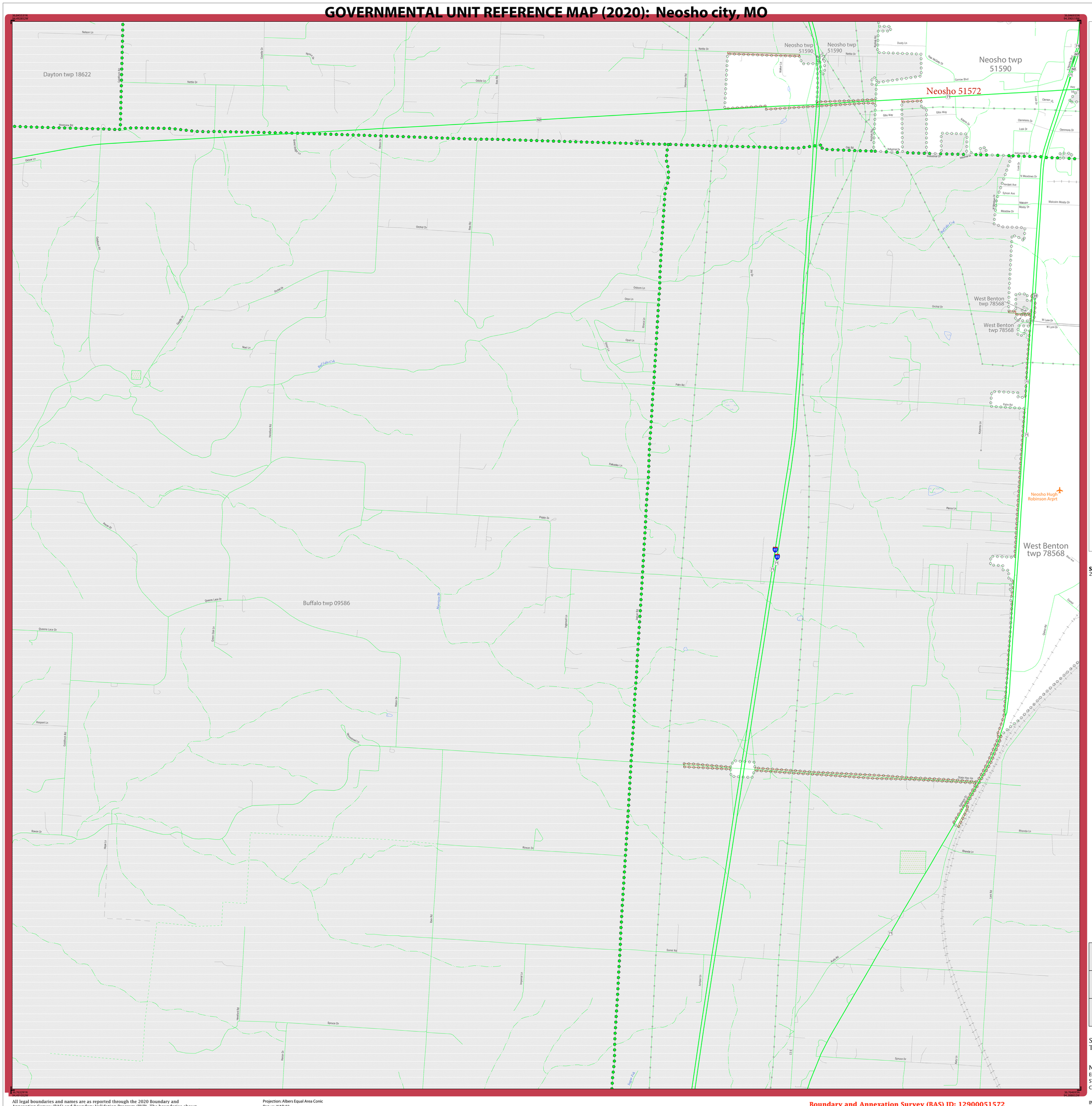

LEGEND

SYMBOL DESCRIPTION	SYMBOL	LABEL STYLE
Federal American Indian Reservation		L'ANSE RESERVATION (TA 1880)
Off-Reservation Trust Land		T1880
American Indian Tribal Subdivision		SHONTO (620)
Alaska Native Regional Corporation (ANRC)		*NANA ANRC 52120*
State (or statistically equivalent entity)		NEW YORK 36
County (or statistically equivalent entity)		ERIE 029
Minor Civil Division (MCD)[1]		Lee town 41460
Census County Division (CCD)[2]		*Jemez CCD 91650*
Consolidated City		MILFORD 47500
Incorporated Place - Subject Area		Rome 63418
Incorporated Place - Other Area[3]		Davis 18100
Census Designated Place (CDP)[2]		*Cochiti 16560*

DESCRIPTION	SYMBOL
Interstate	10
U.S. Highway	2
State Highway	4
Other Road	Marsh Ln
Cul-de-sac	
Circle	
Geographic Offset or Corridor	
4WD Trail, Stairway, Alley, Walkway, or Ferry	
Railroad	Southern RR
Pipeline or Power Line	
Ridge or Fence	
Property Line or Nonvisible Boundary	
Perennial Stream	Tumbling Cr
Intermittent Stream	Piney Cr
Mountain Peak or Hill	Mt. Baker

DESCRIPTION	SYMBOL
Water Body	Pleasant Lake
Swamp or Marsh	Okefenokee Swamp
Glacier	Bering Glacier
Airport, Airfield, or Helicopter Landing Pad	Oxnard Airport
College or University	Coll/Univ
Military	Fort Belvoir
Prison or Juvenile Detention Center	P/JDC
Cemetery	Powell Cmtry
Golf Course	Pinehurst GlfCrs
National Park or Forest	Yosemite NP
Other Park	St Francis Park
Outside Subject Area	
Inset Area	A1

Where state, county, and/or MCD/CCD boundaries coincide, the map shows the boundary symbol for only the highest-ranking of these boundaries. Where American Indian reservation and American Indian tribal subdivision boundaries coincide, the map shows only the American Indian reservation boundaries.

Entity names are followed by either their FIPS code or census code; parentheses indicate a census code.

1 'MCD*' indicates a false MCD. These are for Census Bureau use only.

2 The CCD and CDP boundaries represent statistical entities only and are not updated through the BAS.

3 Incorporated place name color corresponds to the incorporated place fill color.

Due to space limitations, some road names, along with other feature and geography names on the map, may not be shown.

The Census Bureau stores primary and alternate road names, but only primary road names are used to label the roads on these maps.

SUBJECT AREA COUNTIES ON MAP SHEET
29145 Newton

Key to Adjacent Sheets

	1	2
	3	4

Sheet Location within Entity

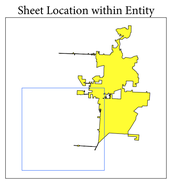

Sheet 3 of 4 PARENT sheets
Total Sheets: 5 (Index 1; Parent 4; Inset 0)

NAME: Neosho city (51572)
ENTITY TYPE: Incorporated Place
ST: Missouri (29)
CO: Newton (145)

INDEX OR PARENT SHEET #: 003
INSET SHEET #: 000000

2020 INCORPORATED PLACE REF MAP (PARENT)

5330129000515720030000 0

All legal boundaries and names are as reported through the 2020 Boundary and Annexation Survey (BAS) and Boundary Validation Program (BVP). The boundaries shown on this map are for Census Bureau statistical data collection and tabulation purposes only; their depiction and designation for statistical purposes does not constitute a determination of jurisdictional authority or rights of ownership or entitlement.

Data Source: U.S. Census Bureau's MAF/TIGER database (TAB20), November 2020
Created by Geography Division: December 11, 2020

U.S. DEPARTMENT OF COMMERCE U.S. Census Bureau

Projection: Albers Equal Area Conic
Datum: NAD 83
Spheroid: GRS 80
1st Standard Parallel: 36 45 55
2nd Standard Parallel: 39 50 38
Central Meridian: -92 51 50
Latitude of Projection's Origin: 35 59 44
False Easting: 0
False Northing: 0

0 0.3 0.6 0.9 1.2 1.5 Kilometers
0 0.2 0.4 0.6 0.8 1 Miles
The plotted map scale is 1:12,500

N W E S

Boundary and Annexation Survey (BAS) ID: 12900051572
BAS Submission Deadline: March 1, 2021

PDF versions of the BAS maps are available at:
www.census.gov/programs-surveys/bas/geographies.html

For more information, or to request additional maps, please email geo.bas@census.gov, call 1-800-972-5651, or visit www.census.gov/programs-surveys/bas.html.

United States Census Bureau

GOVERNMENTAL UNIT REFERENCE MAP (2020): Neosho city, MO

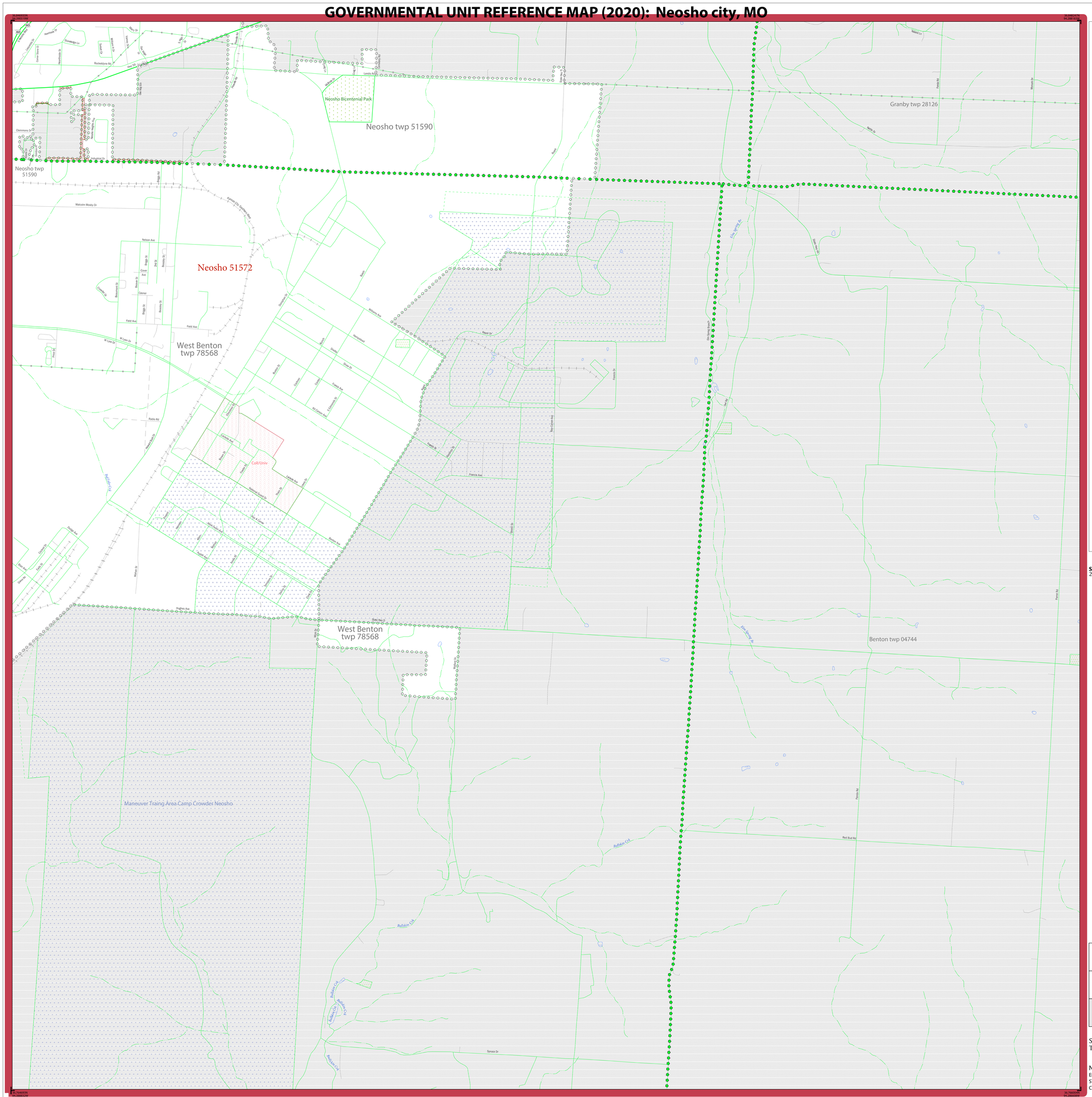

LEGEND

SYMBOL DESCRIPTION	SYMBOL	LABEL STYLE
Federal American Indian Reservation		L'ANSE RESERVATION (TA 1880)
Off-Reservation Trust Land		T1880
American Indian Tribal Subdivision		SHONTO (620)
Alaska Native Regional Corporation (ANRC)		*NANA ANRC 52120*
State (or statistically equivalent entity)		NEW YORK 36
County (or statistically equivalent entity)		ERIE 029
Minor Civil Division (MCD)[1]		Lee town 41460
Census County Division (CCD)[2]		*Jemez CCD 91650*
Consolidated City		MILFORD 47500
Incorporated Place - Subject Area		Rome 63418
Incorporated Place - Other Area[3]		Davis 18100
Census Designated Place (CDP)[2]		*Cochiti 16560*

DESCRIPTION	SYMBOL	DESCRIPTION	SYMBOL
Interstate	10	Water Body	*Pleasant Lake*
U.S. Highway	2	Swamp or Marsh	*Okefenokee Swamp*
State Highway	4	Glacier	*Bering Glacier*
Other Road	Marsh Ln	Airport, Airfield, or Helicopter Landing Pad	Oxnard Airport
Cul-de-sac		College or University	Coll/Univ
Circle		Military	Fort Belvoir
Geographic Offset or Corridor		Prison or Juvenile Detention Center	P/JDC
4WD Trail, Stairway, Alley, Walkway, or Ferry		Cemetery	Powell Cmtry
Railroad	Southern RR	Golf Course	Pinehurst Glfcrs
Pipeline or Power Line		National Park or Forest	Yosemite NP
Ridge or Fence		Other Park	St Francis Park
Property Line or Nonvisible Boundary		Outside Subject Area	
Perennial Stream	*Tumbling Cr*	Inset Area	A1
Intermittent Stream	*Piney Cr*		
Mountain Peak or Hill	*Mt. Baker*		

Where state, county, and/or MCD/CCD boundaries coincide, the map shows the boundary symbol for only the highest-ranking of these boundaries. Where American Indian reservation and American Indian tribal subdivision boundaries coincide, the map shows only the American Indian reservation boundaries.

Entity names are followed by either their FIPS code or census code; parentheses indicate a census code.

1 'MCD*' indicates a false MCD. These are for Census Bureau use only.

2 The CCD and CDP boundaries represent statistical entities only and are not updated through the BAS.

3 Incorporated place name color corresponds to the incorporated place fill color.

Due to space limitations, some road names, along with other feature and geography names on the map, may not be shown.

The Census Bureau stores primary and alternate road names, but only primary road names are used to label the roads on these maps.

SUBJECT AREA COUNTIES ON MAP SHEET
29145 Newton

Key to Adjacent Sheets

1	2	
3	4	

Sheet Location within Entity

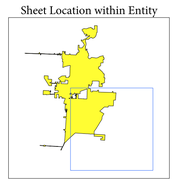

Sheet 4 of 4 PARENT sheets
Total Sheets: 5 (Index 1; Parent 4; Inset 0)

NAME: Neosho city (51572)
ENTITY TYPE: Incorporated Place
ST: Missouri (29)
CO: Newton (145)

INDEX OR PARENT SHEET #: 004
INSET SHEET #: 000000

2020 INCORPORATED PLACE REF MAP (PARENT)
5330129000515720040000 0

All legal boundaries and names are as reported through the 2020 Boundary and Annexation Survey (BAS) and Boundary Validation Program (BVP). The boundaries shown on this map are for Census Bureau statistical data collection and tabulation purposes only; their depiction and designation for statistical purposes does not constitute a determination of jurisdictional authority or rights of ownership or entitlement.

Data Source: U.S. Census Bureau's MAF/TIGER database (TAB20), November 2020
Created by Geography Division: December 11, 2020

U.S. DEPARTMENT OF COMMERCE U.S. Census Bureau

Projection: Albers Equal Area Conic
Datum: NAD 83
Spheroid: GRS 80
1st Standard Parallel: 36 45 55
2nd Standard Parallel: 39 50 38
Central Meridian: -92 51 50
Latitude of Projection's Origin: 35 59 44
False Easting: 0
False Northing: 0

0 0.3 0.6 0.9 1.2 1.5 Kilometers
0 0.2 0.4 0.6 0.8 1 Miles
The plotted map scale is 1:12,500

N W E S

Boundary and Annexation Survey (BAS) ID: 12900051572
BAS Submission Deadline: March 1, 2021

PDF versions of the BAS maps are available at:
www.census.gov/programs-surveys/bas/geographies.html

For more information, or to request additional maps, please email geo.bas@census.gov, call 1-800-972-5651, or visit www.census.gov/programs-surveys/bas.html.

United States Census Bureau