GOVERNMENTAL UNIT REFERENCE MAP (2020): Poplar Bluff city, MO

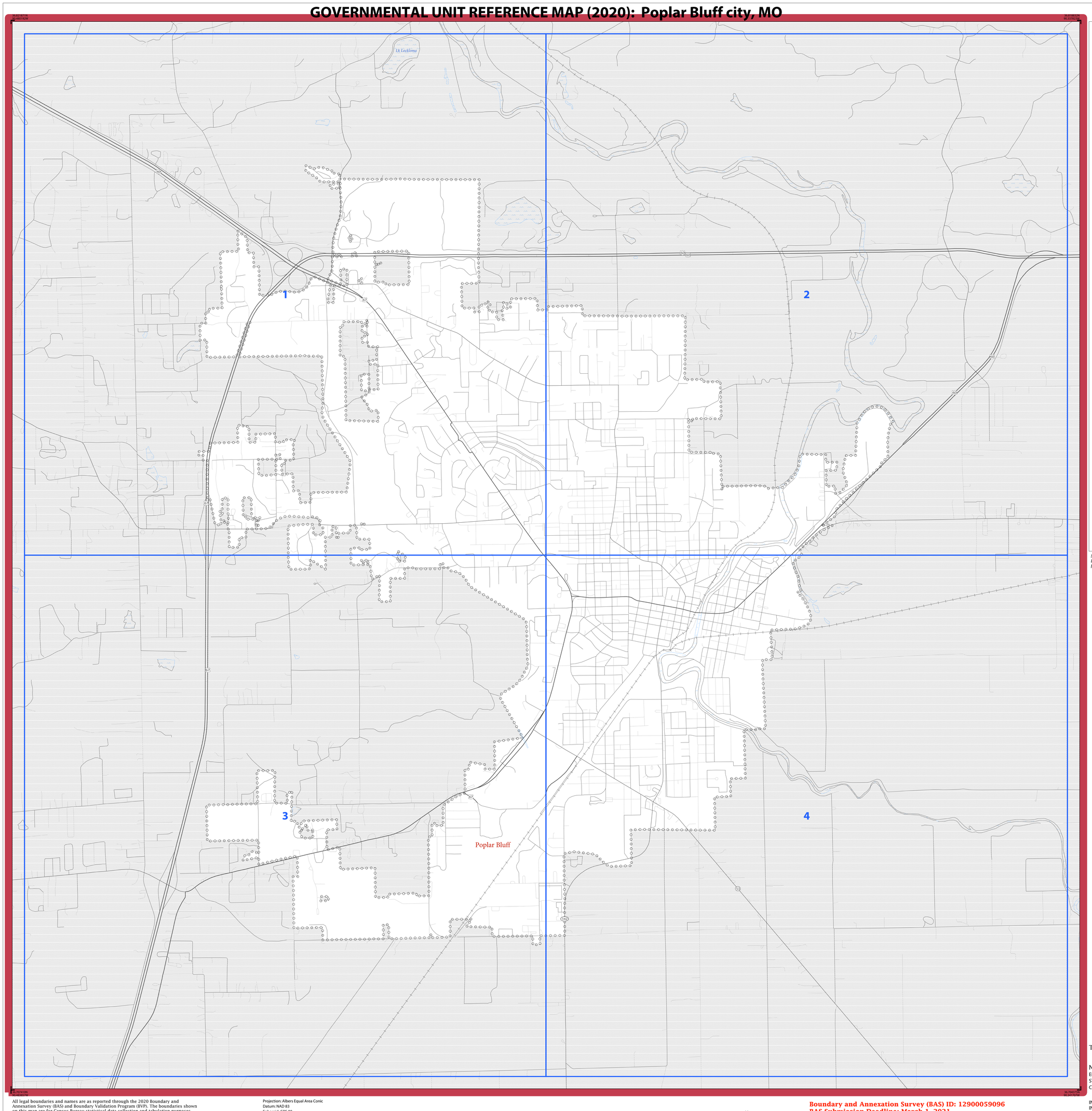

LEGEND

SYMBOL DESCRIPTION	SYMBOL	LABEL STYLE
Federal American Indian Reservation		L'ANSE RESERVATION (TA 1880)
Off-Reservation Trust Land		T1880
American Indian Tribal Subdivision		SHONTO (620)
Alaska Native Regional Corporation (ANRC)		*NANA ANRC 52120*
State (or statistically equivalent entity)		NEW YORK 36
County (or statistically equivalent entity)		ERIE 029
Minor Civil Division (MCD)[1]		Lee town 41460
Census County Division (CCD)[2]		*Jemez CCD 91650*
Consolidated City		MILFORD 47500
Incorporated Place - Subject Area		Rome 63418
Incorporated Place - Other Area[3]		Davis 18100
Census Designated Place (CDP)[2]		*Cochiti 16560*

DESCRIPTION	SYMBOL
Interstate	5
U.S. Highway	2
State Highway	4
Other Road	Marsh Ln
Cul-de-sac	
Circle	
Geographic Offset or Corridor	
4WD Trail, Stairway, Alley, Walkway, or Ferry	
Railroad	Southern RR
Pipeline or Power Line	
Ridge or Fence	
Property Line or Nonvisible Boundary	
Perennial Stream	*Tumbling Cr*
Intermittent Stream	*Piney Cr*
Mountain Peak or Hill	*Mt. Baker*

DESCRIPTION	SYMBOL
Water Body	*Pleasant Lake*
Swamp or Marsh	*Okefenokee Swamp*
Glacier	*Bering Glacier*
Airport, Airfield, or Helicopter Landing Pad	Oxnard Airport
College or University	Coll/Univ
Military	Fort Belvoir
Prison or Juvenile Detention Center	P/JDC
Cemetery	Powell Cmtry
Golf Course	Pinehurst GlfCrs
National Park or Forest	Yosemite NP
Other Park	St Francis Park
Outside Subject Area	
Inset Area	A1

Where state, county, and/or MCD/CCD boundaries coincide, the map shows the boundary symbol for only the highest-ranking of these boundaries. Where American Indian reservation and American Indian tribal subdivision boundaries coincide, the map shows only the American Indian reservation boundaries.

Entity names are followed by either their FIPS code or census code; parentheses indicate a census code.

1 'MCD*' indicates a false MCD. These are for Census Bureau use only.

2 The CCD and CDP boundaries represent statistical entities only and are not updated through the BAS.

3 Incorporated place name color corresponds to the incorporated place fill color.

Due to space limitations, some road names, along with other feature and geography names on the map, may not be shown.

The Census Bureau stores primary and alternate road names, but only primary road names are used to label the roads on these maps.

Note: This index map sheet provides the map sheet configuration in relation to the subject entity. Due to scale limitations, map content may be simplified. Refer to parent and/or inset map sheets for detailed map content.

Total Sheets: 5 (Index 1; Parent 4; Inset 0)

NAME: Poplar Bluff city (59096)
ENTITY TYPE: Incorporated Place
ST: Missouri (29)
CO: Butler (023)

INDEX OR PARENT SHEET #: 000
INSET SHEET #: 000000

2020 INCORPORATED PLACE REF MAP (INDEX)

5330129000590960000000

All legal boundaries and names are as reported through the 2020 Boundary and Annexation Survey (BAS) and Boundary Validation Program (BVP). The boundaries shown on this map are for Census Bureau statistical data collection and tabulation purposes only; their depiction and designation for statistical purposes does not constitute a determination of jurisdictional authority or rights of ownership or entitlement.

Data Source: U.S. Census Bureau's MAF/TIGER database (TAB20), November 2020
Created by Geography Division: December 11, 2020

U.S. DEPARTMENT OF COMMERCE U.S. Census Bureau

Projection: Albers Equal Area Conic
Datum: NAD 83
Spheroid: GRS 80
1st Standard Parallel: 36 45 55
2nd Standard Parallel: 39 50 38
Central Meridian: -92 51 50
Latitude of Projection's Origin: 35 59 44
False Easting: 0
False Northing: 0

0 0.5 1 1.5 2 2.5 Kilometers
0 0.3 0.6 0.9 1.2 1.5 Miles
The plotted map scale is 1:17,400

N W E S

Boundary and Annexation Survey (BAS) ID: 12900059096
BAS Submission Deadline: March 1, 2021

PDF versions of the BAS maps are available at:
www.census.gov/programs-surveys/bas/geographies.html

For more information, or to request additional maps, please email geo.bas@census.gov, call 1-800-972-5651, or visit www.census.gov/programs-surveys/bas.html.

United States Census Bureau

GOVERNMENTAL UNIT REFERENCE MAP (2020): Poplar Bluff city, MO

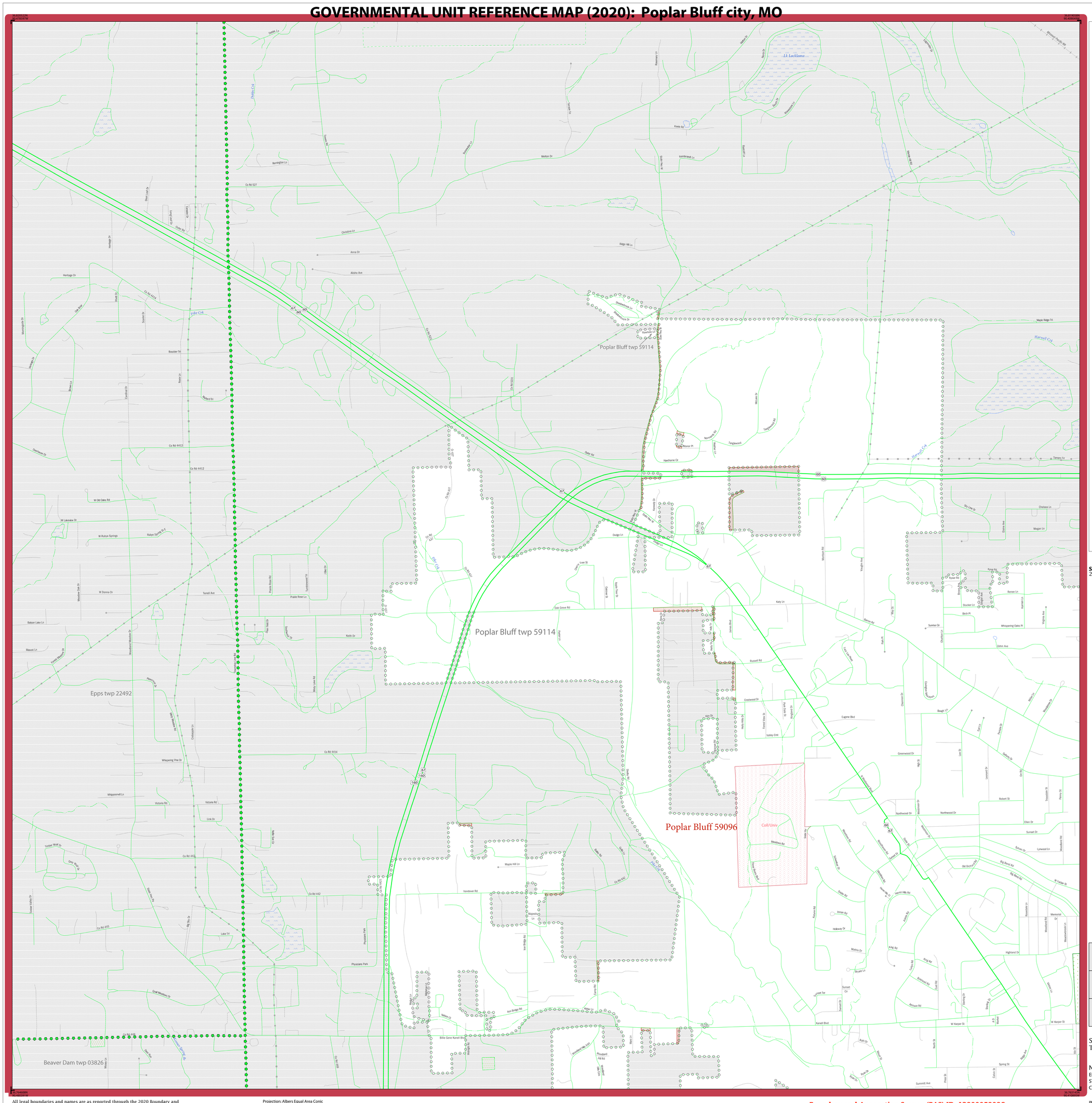

GOVERNMENTAL UNIT REFERENCE MAP (2020): Poplar Bluff city, MO

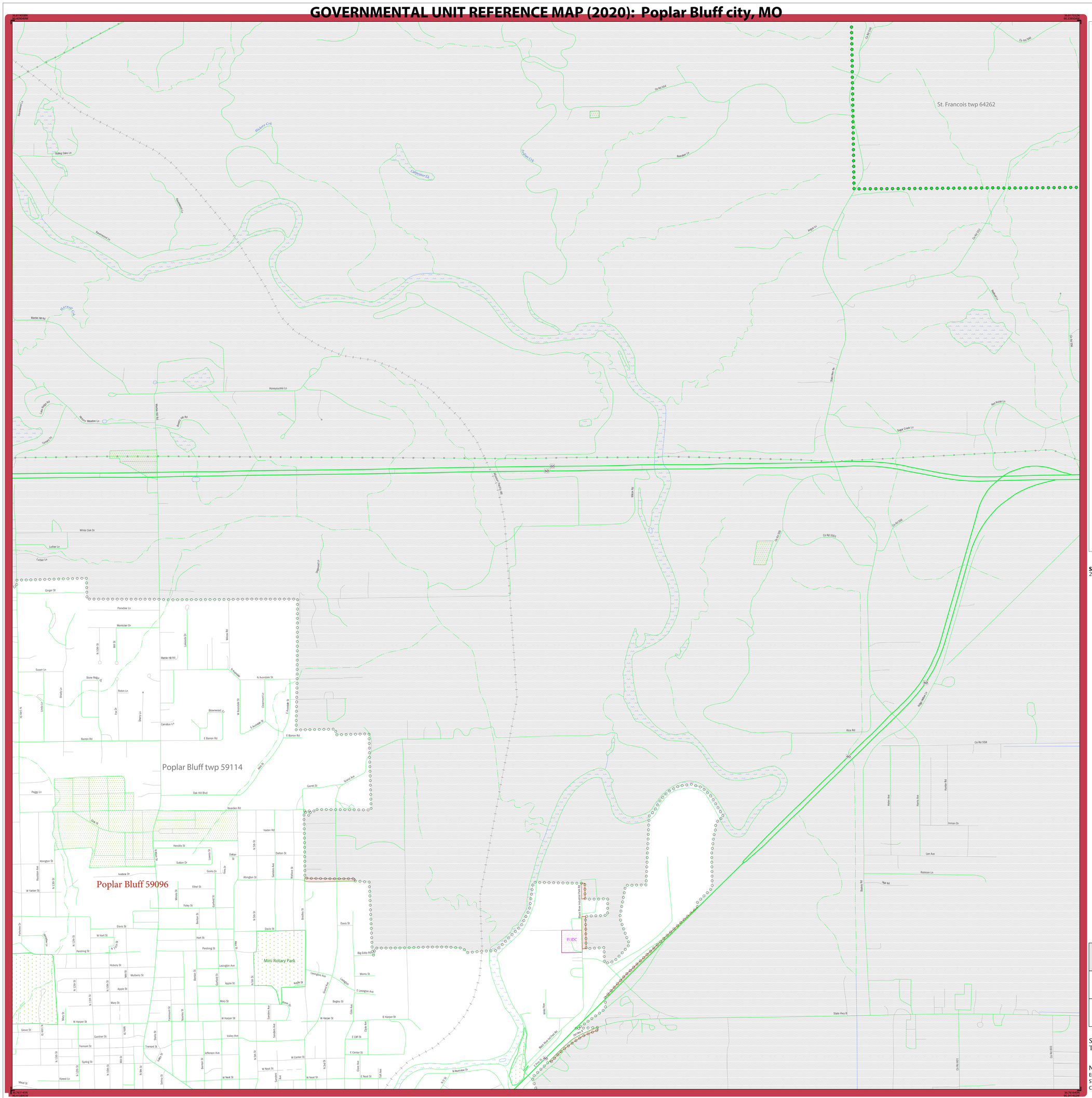
St. Francois twp 64262
Poplar Bluff twp 59114
Poplar Bluff 59096
Mini Rotary Park
P/JDC
Hickory Crk
Carpenter Ck
Hurricane Crk
Fulton Crk
Co Rd 544
Co Rd 545
Co Rd 550
Co Rd 552
Co Rd 553
Co Rd 554
Co Rd 555
Co Rd 556
Co Rd 557
Co Rd 558
Co Rd 651
Co Rd 653
Co Rd 654
Co Rd 655
Co Rd 656
Co Rd 657
Co Rd 658
Co Rd 659
Co Rd 660
Co Rd 661
Co Rd 662
Co Rd 663
Rivercrest Ln
Riding Oaks Ln
Marble Hill Rd
Honeysuckle Ln
Henry Meadow Ln
Lake Wappapello Rd
Stoney Hill Rd
Mission Rd
Southern RR
Rice Rd
Rice Rd
Rice Rd

GOVERNMENTAL UNIT REFERENCE MAP (2020): Poplar Bluff city, MO

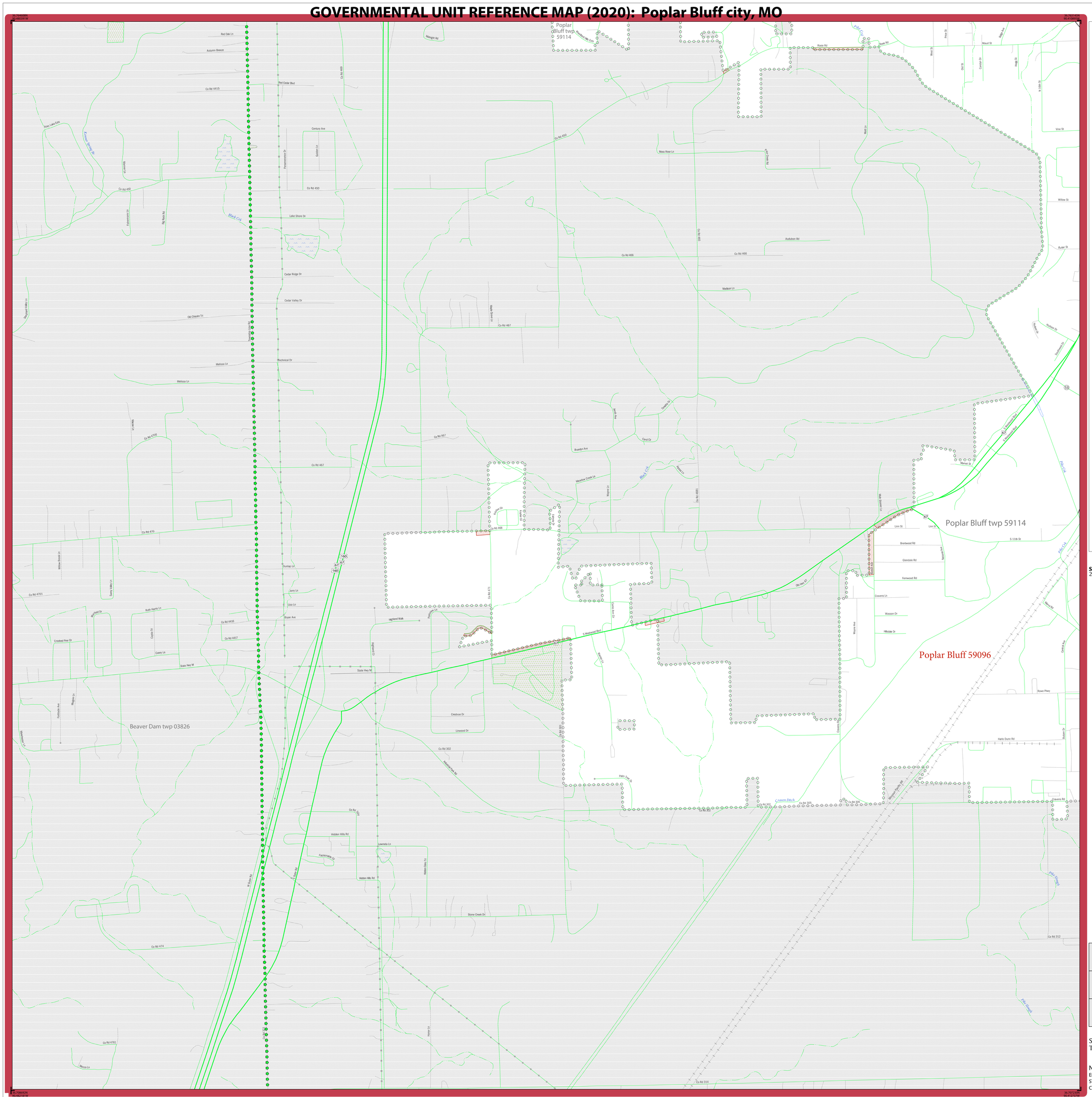
Poplar Bluff twp 59114
Poplar Bluff twp 59114
Poplar Bluff 59096
Beaver Dam twp 03826
Black Cr
Pike Cr
Pike Creek
Cravens Ditch
Pike Slough
Co Rd 450
Co Rd 466
Co Rd 467
Co Rd 470
Co Rd 474
Co Rd 4701
Co Rd 4761
Co Rd 354
Co Rd 312
Co Rd 302
Co Rd 305
Co Rd 4415
Co Rd 4416
Co Rd 4417
Co Rd 4681
Co Rd 469
Co Rd 467
Co Rd 4701
Co Rd 4761
Co Rd 4681
Co Rd 4688

GOVERNMENTAL UNIT REFERENCE MAP (2020): Poplar Bluff city, MO

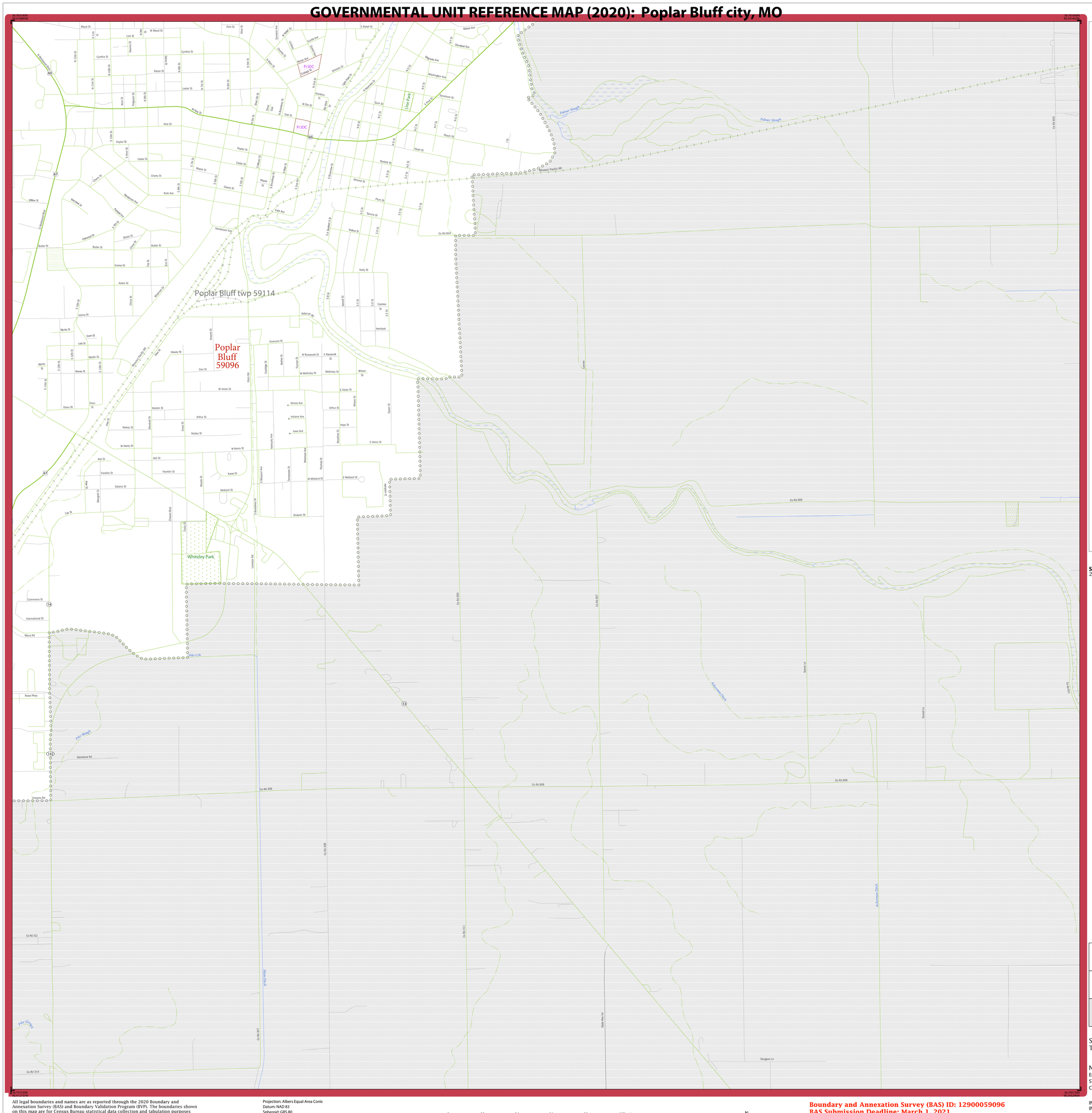
Poplar Bluff twp 59114
Poplar Bluff 59096
Whiteley Park
Palmer Slough
Pike Crk
Pilot Slough
Adkerson Ditch
Mars Ditch
Missouri Pacific RR
Southern RR
Co Rd 606
Co Rd 608
Co Rd 306
Co Rd 312
Co Rd 314
Co Rd 605
Co Rd 607
Co Rd 209
Co Rd 211
Co Rd 603
Sutton Ln
Sturgeon Ln
Sweet Ln
Sims Ln
Cravens Rd
Greenstone Rd
Rowe Pkwy
Commerce St
International St
Morva Rd
Lakeshore Dr
Lake Dr
Lakeview Dr
Lakewood Dr
Lakeside Dr
Lakeline Rd
Lakewood Rd
Lakeway Rd
Lakeline Rd
Lakeshore Rd
Lakeview Rd
Lakeside Rd
Lakeline Rd
Lakeway Rd
Lakeline Rd
Lakeway Rd
Lakeline Rd
Lakeway