GOVERNMENTAL UNIT REFERENCE MAP (2020): Rolla city, MO

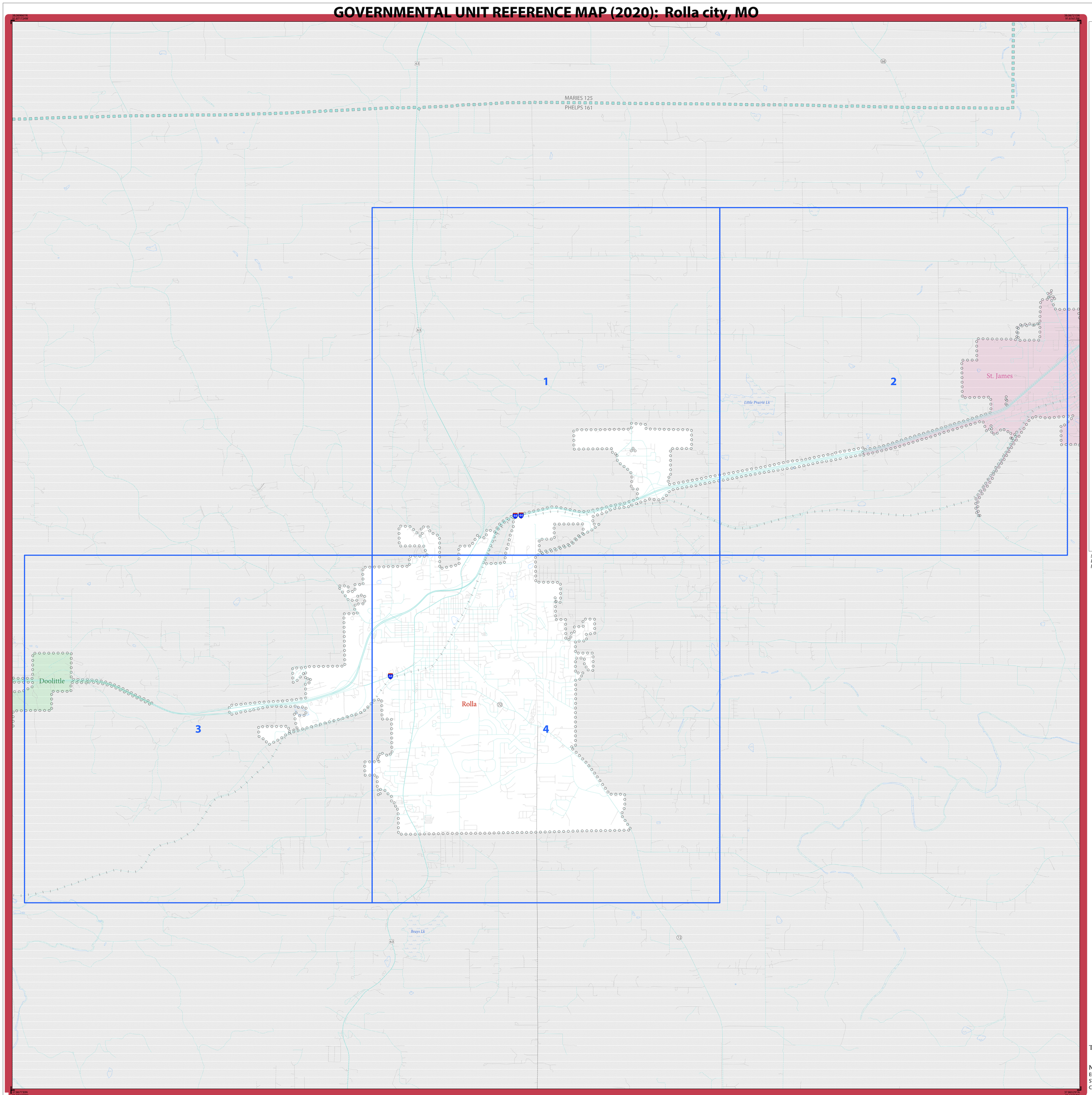

LEGEND

SYMBOL DESCRIPTION	SYMBOL	LABEL STYLE
Federal American Indian Reservation		L'ANSE RESERVATION (TA 1880)
Off-Reservation Trust Land		T1880
American Indian Tribal Subdivision		SHONTO (620)
Alaska Native Regional Corporation (ANRC)		NANA ANRC 52120
State (or statistically equivalent entity)		NEW YORK 36
County (or statistically equivalent entity)		ERIE 029
Minor Civil Division (MCD)[1]		Lee town 41460
Census County Division (CCD)[2]		Jemez CCD 91650
Consolidated City		MILFORD 47500
Incorporated Place - Subject Area		Rome 63418
Incorporated Place - Other Area[3]		Davis 18100
Census Designated Place (CDP)[2]		Cochiti 16560

DESCRIPTION	SYMBOL	DESCRIPTION	SYMBOL
Interstate	5	Water Body	Pleasant Lake
U.S. Highway	2	Swamp or Marsh	Okefenokee Swamp
State Highway	4	Glacier	Bering Glacier
Other Road	Marsh Ln	Airport, Airfield, or Helicopter Landing Pad	Oxnard Airport
Cul-de-sac		College or University	Coll/Univ
Circle		Military	Fort Belvoir
Geographic Offset or Corridor		Prison or Juvenile Detention Center	P/JDC
4WD Trail, Stairway, Alley, Walkway, or Ferry		Cemetery	Powell Cmtry
Railroad	Southern RR	Golf Course	Pinehurst Glfcrs
Pipeline or Power Line		National Park or Forest	Yosemite NP
Ridge or Fence		Other Park	St Francis Park
Property Line or Nonvisible Boundary		Outside Subject Area	
Perennial Stream	Tumbling Cr	Inset Area	A1
Intermittent Stream	Piney Cr		
Mountain Peak or Hill	Mt. Baker		

Where state, county, and/or MCD/CCD boundaries coincide, the map shows the boundary symbol for only the highest-ranking of these boundaries. Where American Indian reservation and American Indian tribal subdivision boundaries coincide, the map shows only the American Indian reservation boundaries.

Entity names are followed by either their FIPS code or census code; parentheses indicate a census code.

1 'MCD*' indicates a false MCD. These are for Census Bureau use only.
2 The CCD and CDP boundaries represent statistical entities only and are not updated through the BAS.
3 Incorporated place name color corresponds to the incorporated place fill color.

Due to space limitations, some road names, along with other feature and geography names on the map, may not be shown.

The Census Bureau stores primary and alternate road names, but only primary road names are used to label the roads on these maps.

Note: This index map sheet provides the map sheet configuration in relation to the subject entity. Due to scale limitations, map content may be simplified. Refer to parent and/or inset map sheets for detailed map content.

Total Sheets: 5 (Index 1; Parent 4; Inset 0)

NAME: Rolla city (62912)
ENTITY TYPE: Incorporated Place
ST: Missouri (29)
CO: Phelps (161)

INDEX OR PARENT SHEET #: 000
INSET SHEET #: 000000

2020 INCORPORATED PLACE REF MAP (INDEX)

5330129000629120000000000

All legal boundaries and names are as reported through the 2020 Boundary and Annexation Survey (BAS) and Boundary Validation Program (BVP). The boundaries shown on this map are for Census Bureau statistical data collection and tabulation purposes only; their depiction and designation for statistical purposes does not constitute a determination of jurisdictional authority or rights of ownership or entitlement.

Data Source: U.S. Census Bureau's MAF/TIGER database (TAB20), November 2020
Created by Geography Division: December 11, 2020

U.S. DEPARTMENT OF COMMERCE U.S. Census Bureau

Projection: Albers Equal Area Conic
Datum: NAD 83
Spheroid: GRS 80
1st Standard Parallel: 36 45 55
2nd Standard Parallel: 39 50 38
Central Meridian: -92 51 50
Latitude of Projection's Origin: 35 59 44
False Easting: 0
False Northing: 0

0 0.9 1.8 2.7 3.6 4.5 Kilometers
0 0.6 1.2 1.8 2.4 3 Miles
The plotted map scale is 1:30,705

N W E S

Boundary and Annexation Survey (BAS) ID: 12900062912
BAS Submission Deadline: March 1, 2021

PDF versions of the BAS maps are available at:
www.census.gov/programs-surveys/bas/geographies.html

For more information, or to request additional maps, please email geo.bas@census.gov, call 1-800-972-5651, or visit www.census.gov/programs-surveys/bas.html.

GOVERNMENTAL UNIT REFERENCE MAP (2020): Rolla city, MO

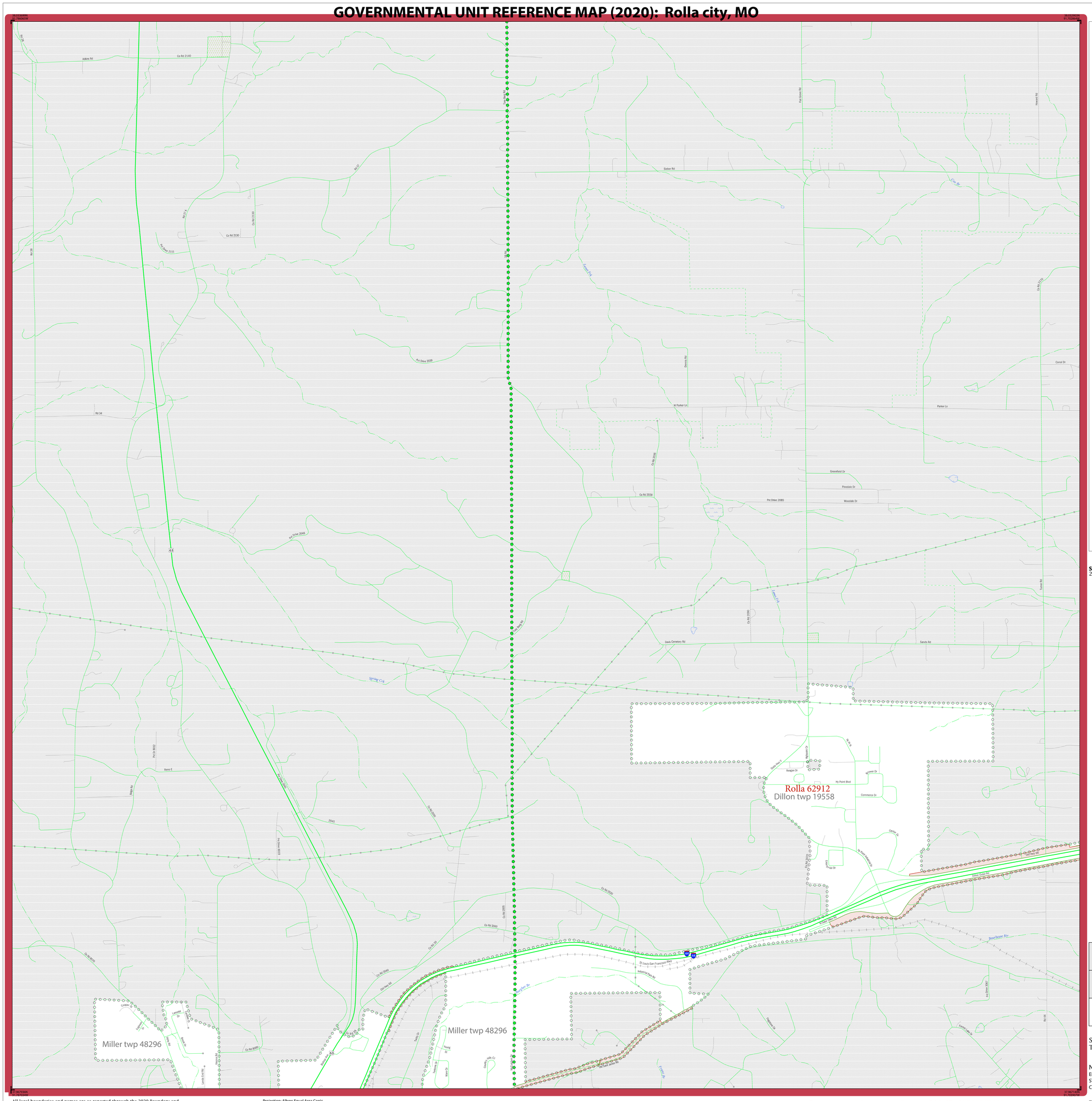

GOVERNMENTAL UNIT REFERENCE MAP (2020): Rolla city, MO

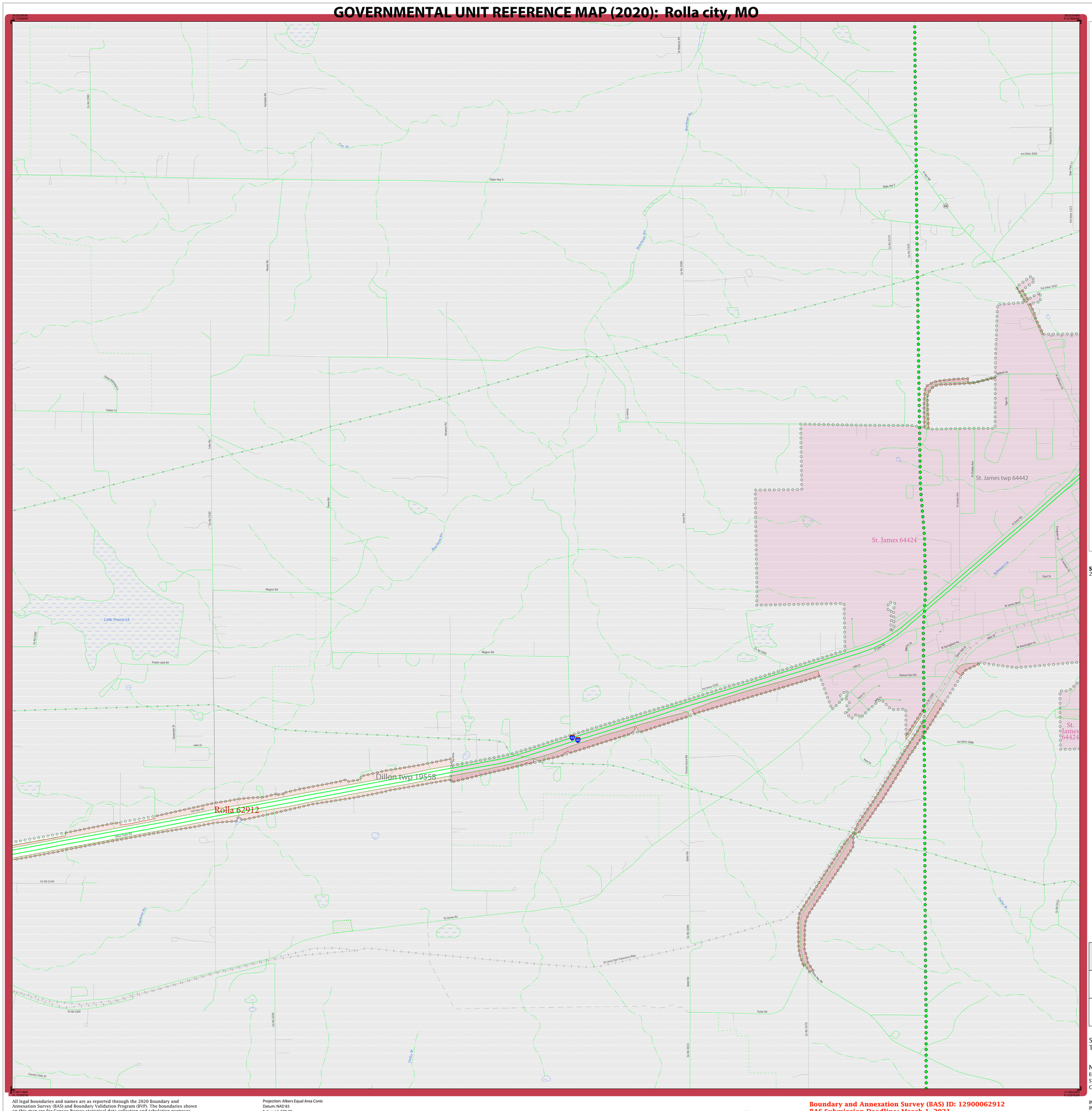

GOVERNMENTAL UNIT REFERENCE MAP (2020): Rolla city, MO

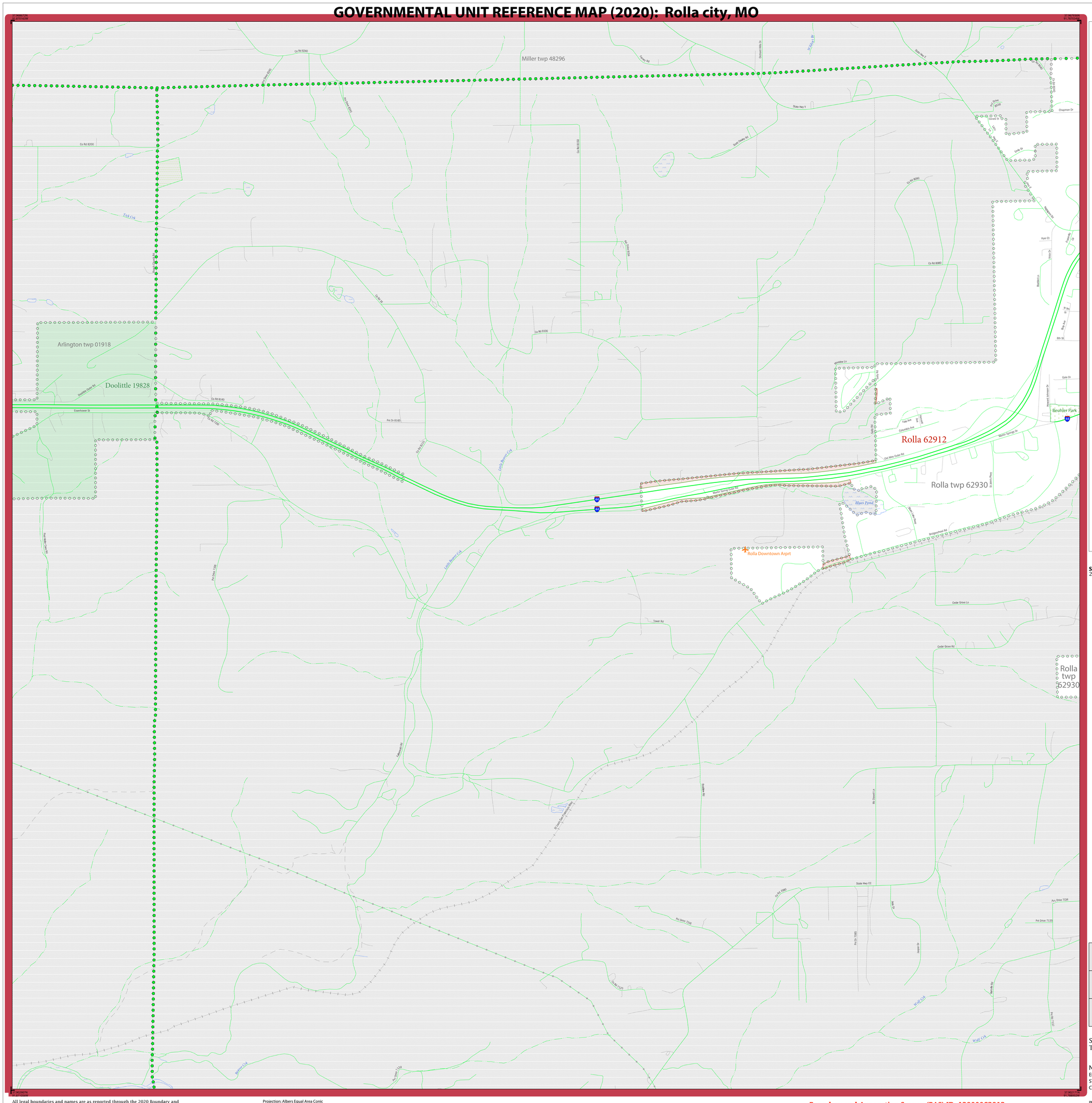
Miller twp 48296
Arlington twp 01918
Doolittle 19828
Rolla 62912
Rolla twp 62930
Rolla Downtown Arprt
Beuhler Park
Rolla twp 62930
Tank Cr
Little Beaver Cr
Blues Pond
Wolf Cr
Wolf Cr
Spring Cr
Cr Rd 8240
Cr Rd 8200
Cr Rd 8100
Cr Rd 8080
Cr Rd 7100
Cr Rd 7200
Cr Rd 7300
Cr Rd 7320
Cr Rd 7380
Pvt Drive 7100
Pvt Drive 7134
Pvt Drive 7135
Pvt Drive 7136
Pvt Drive 7300
Pvt Drive 8023
Pvt Drive 8101
Pvt Drive 8105
Pvt Drive 8180
Pvt Drive 7200
Pvt Drive 7300
Pvt Drive 7320
Pvt Drive 7380
Pvt Drive 7400
Pvt Drive 7500
Pvt Drive 7600
Pvt Drive 7700
Pvt Drive 7800
Pvt Drive 7900
Pvt Drive 8000
Pvt Drive 8100
Pvt Drive 8200
Pvt Drive 8300
Pvt Drive 8400
Pvt Drive 8500
Pvt Drive 8600
Pvt Drive 8700
Pvt Drive 8800
Pvt Drive 8900
Pvt Drive 9000
Pvt Drive 9100
Pvt Drive 9200
Pvt Drive 9300
Pvt Drive 9400
Pvt Drive 9500
Pvt Drive 9600
Pvt Drive 9700
Pvt Drive 9800
Pvt Drive 9900
Pvt Drive 9910
Pvt Drive 9920
Pvt Drive 9930
Pvt Drive 9940
Pvt Drive 9950
Pvt Drive 9960
Pvt Drive 9970
Pvt Drive 9980
Pvt Drive 9990
Pvt Drive 9995
Pvt Drive 9996
Pvt Drive 9997
Pvt Drive 9998
Pvt Drive 9999
Pvt Drive 10000
Pvt Drive 10100
Pvt Drive 10200
Pvt Drive 10300
Pvt Drive 10400
Pvt Drive 10500
Pvt Drive 10600
Pvt Drive 10700
Pvt Drive 10800
Pvt Drive 10900
Pvt Drive 11000
Pvt Drive 11100
Pvt Drive 11200
Pvt Drive
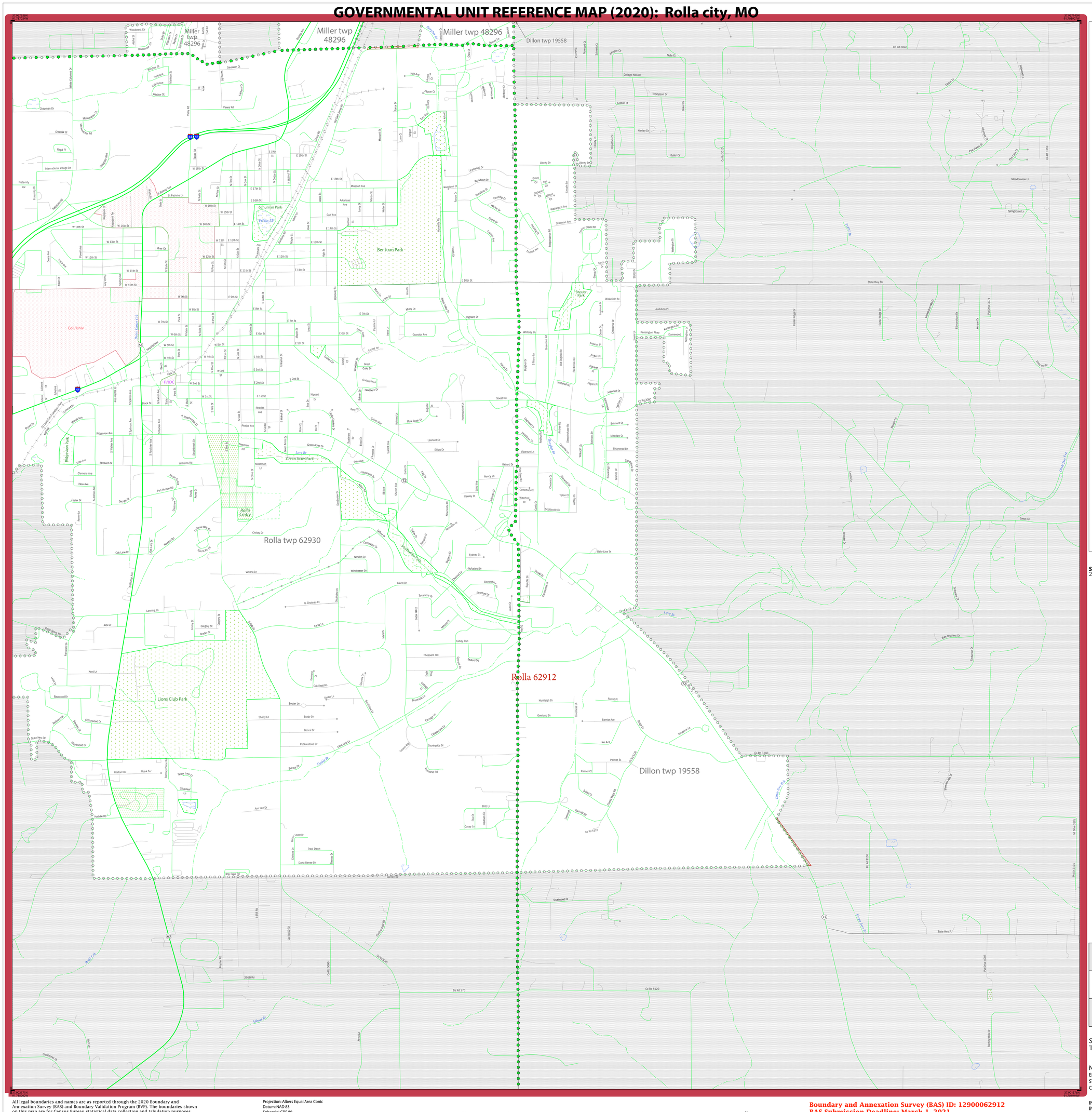
GOVERNMENTAL UNIT REFERENCE MAP (2020): Rolla city, MO