GOVERNMENTAL UNIT REFERENCE MAP (2020): Smithville city, MO

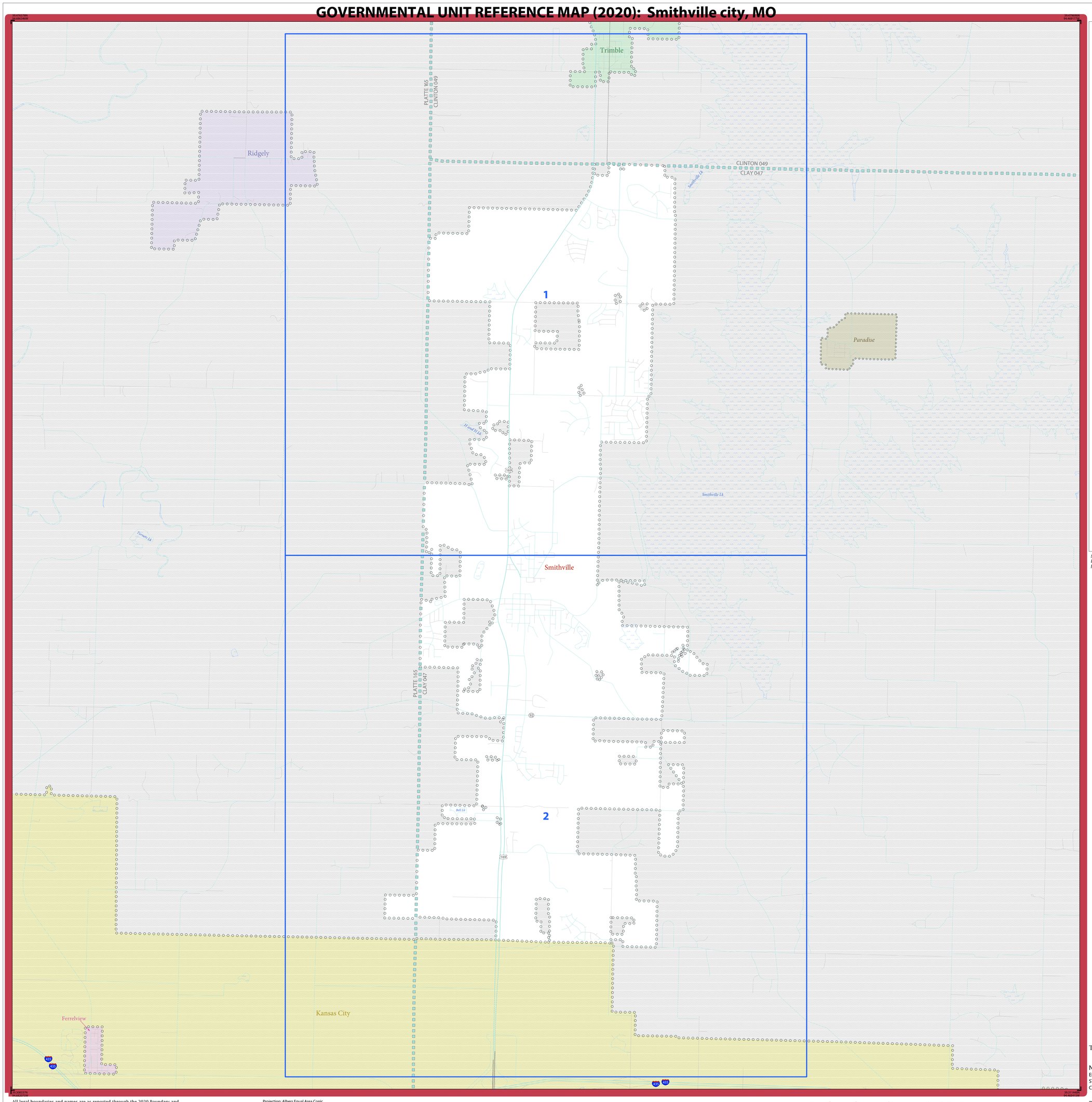

LEGEND

SYMBOL DESCRIPTION	SYMBOL	LABEL STYLE
Federal American Indian Reservation		L'ANSE RESERVATION (TA 1880)
Off-Reservation Trust Land		T1880
American Indian Tribal Subdivision		SHONTO (620)
Alaska Native Regional Corporation (ANRC)		*NANA ANRC 52120*
State (or statistically equivalent entity)		NEW YORK 36
County (or statistically equivalent entity)		ERIE 029
Minor Civil Division (MCD)[1]		Lee town 41460
Census County Division (CCD)[2]		*Jemez CCD 91650*
Consolidated City		MILFORD 47500
Incorporated Place - Subject Area		Rome 63418
Incorporated Place - Other Area[3]		Davis 18100
Census Designated Place (CDP)[2]		*Cochiti 16560*

DESCRIPTION	SYMBOL	DESCRIPTION	SYMBOL
Interstate	5	Water Body	Pleasant Lake
U.S. Highway	2	Swamp or Marsh	Okefenokee Swamp
State Highway	4	Glacier	Bering Glacier
Other Road	Marsh Ln	Airport, Airfield, or Helicopter Landing Pad	Oxnard Airport
Cul-de-sac		College or University	Coll/Univ
Circle		Military	Fort Belvoir
Geographic Offset or Corridor		Prison or Juvenile Detention Center	P/JDC
4WD Trail, Stairway, Alley, Walkway, or Ferry		Cemetery	Powell Cmtry
Railroad	Southern RR	Golf Course	Pinehurst Glfcrs
Pipeline or Power Line		National Park or Forest	Yosemite NP
Ridge or Fence		Other Park	St Francis Park
Property Line or Nonvisible Boundary		Outside Subject Area	
Perennial Stream	Tumbling Cr	Inset Area	A1
Intermittent Stream	Piney Cr		
Mountain Peak or Hill	Mt. Baker		

Where state, county, and/or MCD/CCD boundaries coincide, the map shows the boundary symbol for only the highest-ranking of these boundaries. Where American Indian reservation and American Indian tribal subdivision boundaries coincide, the map shows only the American Indian reservation boundaries.

Entity names are followed by either their FIPS code or census code; parentheses indicate a census code.

1 'MCD*' indicates a false MCD. These are for Census Bureau use only.
2 The CCD and CDP boundaries represent statistical entities only and are not updated through the BAS.
3 Incorporated place name color corresponds to the incorporated place fill color.

Due to space limitations, some road names, along with other feature and geography names on the map, may not be shown.

The Census Bureau stores primary and alternate road names, but only primary road names are used to label the roads on these maps.

Note: This index map sheet provides the map sheet configuration in relation to the subject entity. Due to scale limitations, map content may be simplified. Refer to parent and/or inset map sheets for detailed map content.

Total Sheets: 3 (Index 1; Parent 2; Inset 0)

NAME: Smithville city (68420)
ENTITY TYPE: Incorporated Place
ST: Missouri (29)
CO: Clay (047), Platte (165)

INDEX OR PARENT SHEET #: 000
INSET SHEET #: 000000

2020 INCORPORATED PLACE REF MAP (INDEX)

5330129000684200000000

All legal boundaries and names are as reported through the 2020 Boundary and Annexation Survey (BAS) and Boundary Validation Program (BVP). The boundaries shown on this map are for Census Bureau statistical data collection and tabulation purposes only; their depiction and designation for statistical purposes does not constitute a determination of jurisdictional authority or rights of ownership or entitlement.

Data Source: U.S. Census Bureau's MAF/TIGER database (TAB20), November 2020
Created by Geography Division: December 11, 2020

U.S. DEPARTMENT OF COMMERCE U.S. Census Bureau

Projection: Albers Equal Area Conic
Datum: NAD 83
Spheroid: GRS 80
1st Standard Parallel: 36 45 55
2nd Standard Parallel: 39 50 38
Central Meridian: -92 51 50
Latitude of Projection's Origin: 35 59 44
False Easting: 0
False Northing: 0

0 0.7 1.4 2.1 2.8 3.5 Kilometers
0 0.5 1 1.5 2 2.5 Miles
The plotted map scale is 1:25,588

N W E S

Boundary and Annexation Survey (BAS) ID: 12900068420
BAS Submission Deadline: March 1, 2021

PDF versions of the BAS maps are available at:
www.census.gov/programs-surveys/bas/geographies.html

For more information, or to request additional maps, please email geo.bas@census.gov, call 1-800-972-5651, or visit www.census.gov/programs-surveys/bas.html.

GOVERNMENTAL UNIT REFERENCE MAP (2020): Smithville city, MO

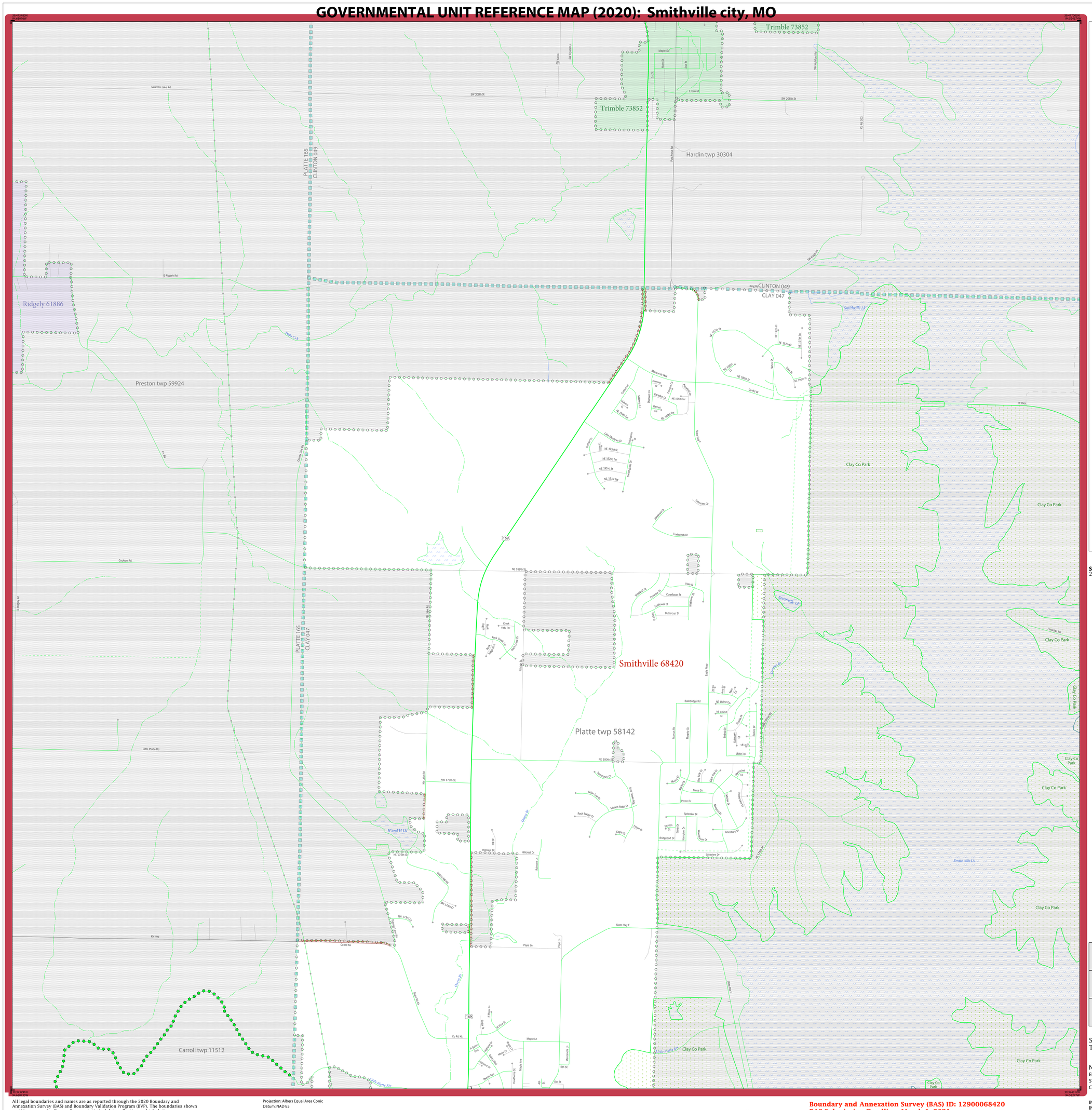
Trimble 73852
Trimble 73852
Hardin twp 30304
PLATTE 165
PLATTE 165
CLINTON 049
Ridgely 61886
Preston twp 59924
CLINTON 049
CLAY 047
Smithville Lk
Clay Co Park
Clay Co Park
Clay Co Park
Smithville 68420
Platte twp 58142
Smithville Lk
Clay Co Park
Clay Co Park
Clay Co Park
Clay Co Park
Clay Co Park
Clay Co Park
Clay Co Park
Clay Co Park
Clay Co Park
Smithville Lk
Clay Co Park
Clay Co Park
Clay Co Park
Carroll twp 11512
Little Platte Riv
Little Platte Riv
Clay Co Park
Clay Co Park
Clay Co Park
Clay Co Park
Clay Co Park
Clay Co Park
Clay Co Park
Clay Co Park
Clay Co Park

GOVERNMENTAL UNIT REFERENCE MAP (2020): Smithville city, MO

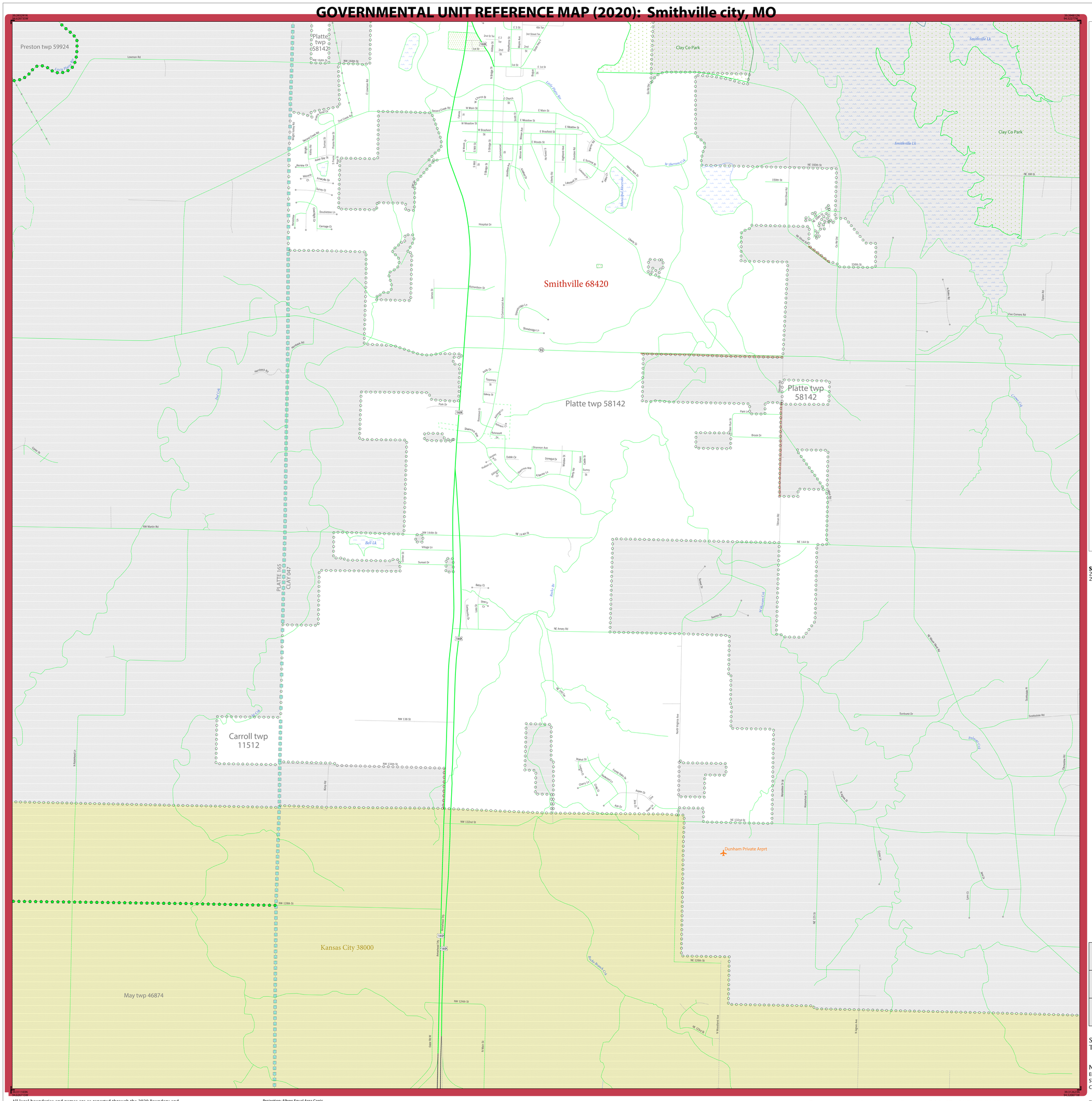
Preston twp 59924
Platte twp 58142
Clay Co Park
Smithville Lk
Smithville 68420
Platte twp 58142
Platte twp 58142
Carroll twp 11512
Kansas City 38000
May twp 46874
Dunham Private Arprt
PLATTE 165
CLAY 047
Bell Lk
Little Platte Riv
Rocky Br
Rocky Branch Cr
Pecole Cr
Lawson Rd
NW 164th St
NW 144th St
NE 144th St
NE Amory Rd
NW 136 St
NW 132nd St
NE 132nd St
NW 128th St
NW 124th St
NE 124th St
NE 120th St
NE 160th St
159th St
156th St
Hospital Dr
Larry St
Richardson St
Stonebridge Ln
Shannon Ave
Donegal Dr
Dublin Cr
Park Dr
Brook Dr
Five Corners Rd
Sunburst Dr
Scottsdale Rd
Chouteau Rd
Tiffany Rd
Tiffany Ln
Sunset Dr
Village Ln
Betsy Ct
Sherry Ct
Lawson Dr
Louis St
Walnut Dr
Cherry Ln
Oak Dr
Aspen Dr
Forest Glen Dr
Hawthorne Dr
Hawthorne Pl E
Hawthorne Pl W
Lyons Ct
Larry Ct
Jerry Ct
Lyons Ct
NE 125 St
N Allgire Ave
N Woodland Ave
N Mass St
Kaw Rd
Kansas Rd
Kansas Ry
Shoemaker Rd
State Rd W
N Rainbow Ct
N Bluff Ave
N Bluff Ave
N Bluff Ave
N Bluff Ave
Tiffany Rd
Tiffany Ln
Tiffany Ln
Tiffany Ln