GOVERNMENTAL UNIT REFERENCE MAP (2020): Broadwater County, MT

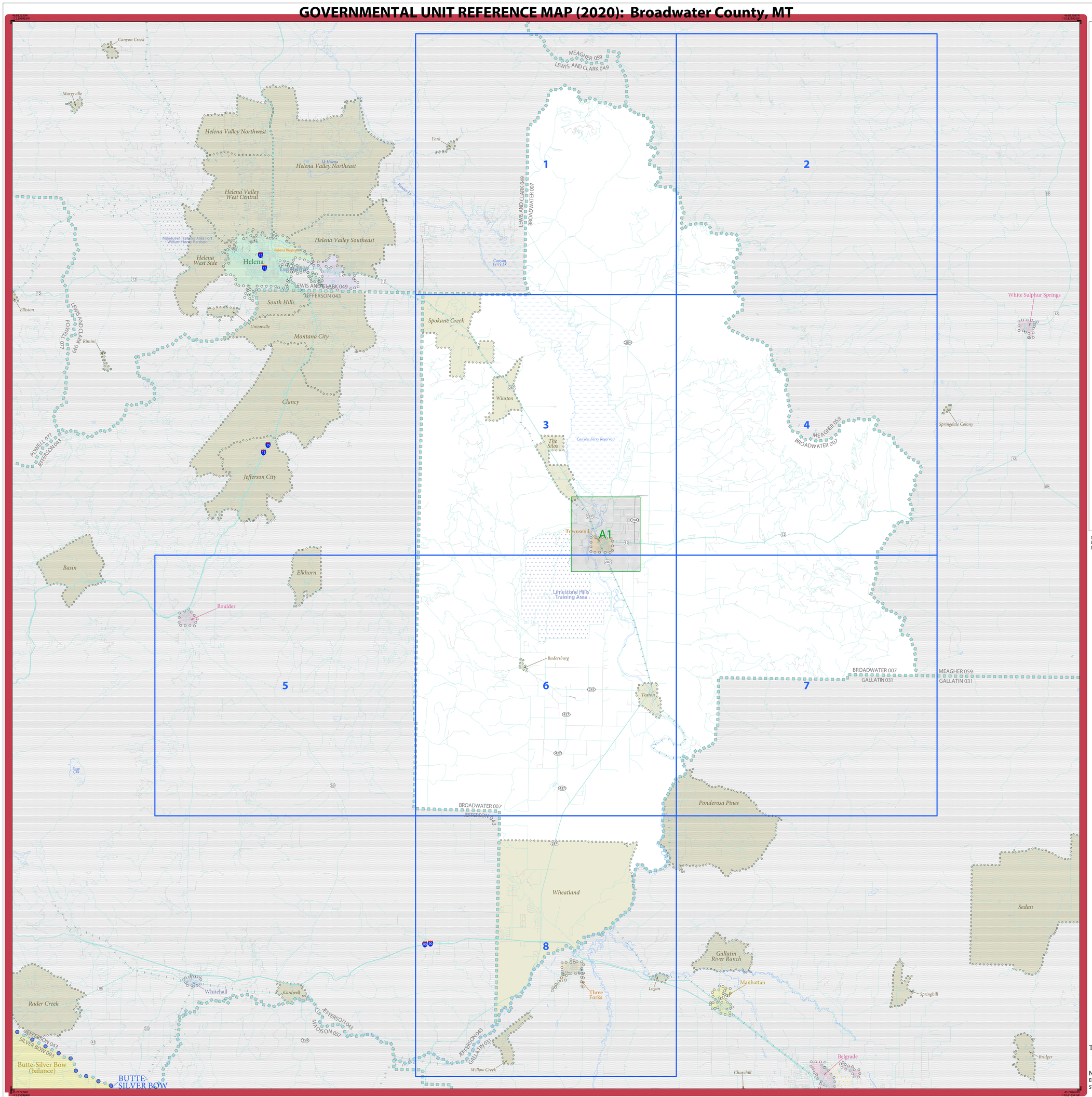

LEGEND

SYMBOL DESCRIPTION	SYMBOL	LABEL STYLE
Federal American Indian Reservation		L'ANSE RESERVATION (TA 1880)
Off-Reservation Trust Land		T1880
American Indian Tribal Subdivision		SHONTO (620)
Alaska Native Regional Corporation (ANRC)		NANA ANRC 52120
State (or statistically equivalent entity)		NEW YORK 36
County (or statistically equivalent entity)		ERIE 029
Minor Civil Division (MCD)[1]		Lee town 41460
Census County Division (CCD)[2]		Jemez CCD 91650
Consolidated City		MILFORD 47500
Incorporated Place[3]		Davis 18100
Census Designated Place (CDP)[2]		Cochiti 16560

DESCRIPTION	SYMBOL	DESCRIPTION	SYMBOL
Interstate	5	Water Body	Pleasant Lake
U.S. Highway	2	Swamp or Marsh	Okefenokee Swamp
State Highway	4	Glacier	Bering Glacier
Other Road	Marsh Ln	Airport, Airfield, or Helicopter Landing Pad	Dönärd Airfield
Cul-de-sac		College or University	Coll/Univ
Circle		Military	Fort Belvoir
Geographic Offset or Corridor		Prison or Juvenile Detention Center	P/JDC
4WD Trail, Stairway, Alley, Walkway, or Ferry		Cemetery	Powell Cmtry
Railroad	Southern RR	Golf Course	Pinehurst GlfCrs
Pipeline or Power Line		National Park or Forest	Yosemite NP
Ridge or Fence		Other Park	St Francis Park
Property Line or Nonvisible Boundary		Outside Subject Area	
Perennial Stream	Tumbling Cr	Inset Area	A1
Intermittent Stream	Piney Cr		
Mountain Peak or Hill	Mt. Baker		

Where state, county, and/or MCD/CCD boundaries coincide, the map shows the boundary symbol for only the highest-ranking of these boundaries. Where American Indian reservation and American Indian tribal subdivision boundaries coincide, the map shows only the American Indian reservation boundaries.

Entity names are followed by either their FIPS code or census code; parentheses indicate a census code.

1 'MCD*' indicates a false MCD. These are for Census Bureau use only.

2 The CCD and CDP boundaries represent statistical entities only and are not updated through the BAS.

3 Incorporated place name color corresponds to the incorporated place fill color.

Due to space limitations, some road names, along with other feature and geography names on the map, may not be shown.

The Census Bureau stores primary and alternate road names, but only primary road names are used to label the roads on these maps.

Note: This index map sheet provides the map sheet configuration in relation to the subject entity. Due to scale limitations, map content may be simplified. Refer to parent and/or inset map sheets for detailed map content.

Total Sheets: 10 (Index 1; Parent 8; Inset 1)

NAME: Broadwater County (007)
ENTITY TYPE: County or statistically equivalent entity
ST: Montana (30)

INDEX OR PARENT SHEET #: 000
INSET SHEET #: 000000

2020 COUNTY REF-MAP (INDEX)

5340230007000000000000

All legal boundaries and names are as reported through the 2020 Boundary and Annexation Survey (BAS) and Boundary Validation Program (BVP). The boundaries shown on this map are for Census Bureau statistical data collection and tabulation purposes only; their depiction and designation for statistical purposes does not constitute a determination of jurisdictional authority or rights of ownership or entitlement.

Data Source: U.S. Census Bureau's MAF/TIGER database (TAB20), November 2020
Created by Geography Division: December 09, 2020

U.S. DEPARTMENT OF COMMERCE U.S. Census Bureau

Projection: Albers Equal Area Conic
Datum: NAD 83
Spheroid: GRS 80
1st Standard Parallel: 45 07 55
2nd Standard Parallel: 48 13 38
Central Meridian: -110 02 38
Latitude of Projection's Origin: 44 21 29
False Easting: 0
False Northing: 0

0 4 8 12 16 20 Kilometers
0 3 6 9 12 15 Miles
The plotted map scale is 1:163,760

N W E S

Boundary and Annexation Survey (BAS) ID: 23000700000
BAS Submission Deadline: March 1, 2021

PDF versions of the BAS maps are available at:
www.census.gov/programs-surveys/bas/geographies.html

For more information, or to request additional maps, please email geo.bas@census.gov, call 1-800-972-5651, or visit www.census.gov/programs-surveys/bas.html.

United States Census Bureau

GOVERNMENTAL UNIT REFERENCE MAP (2020): Broadwater County, MT

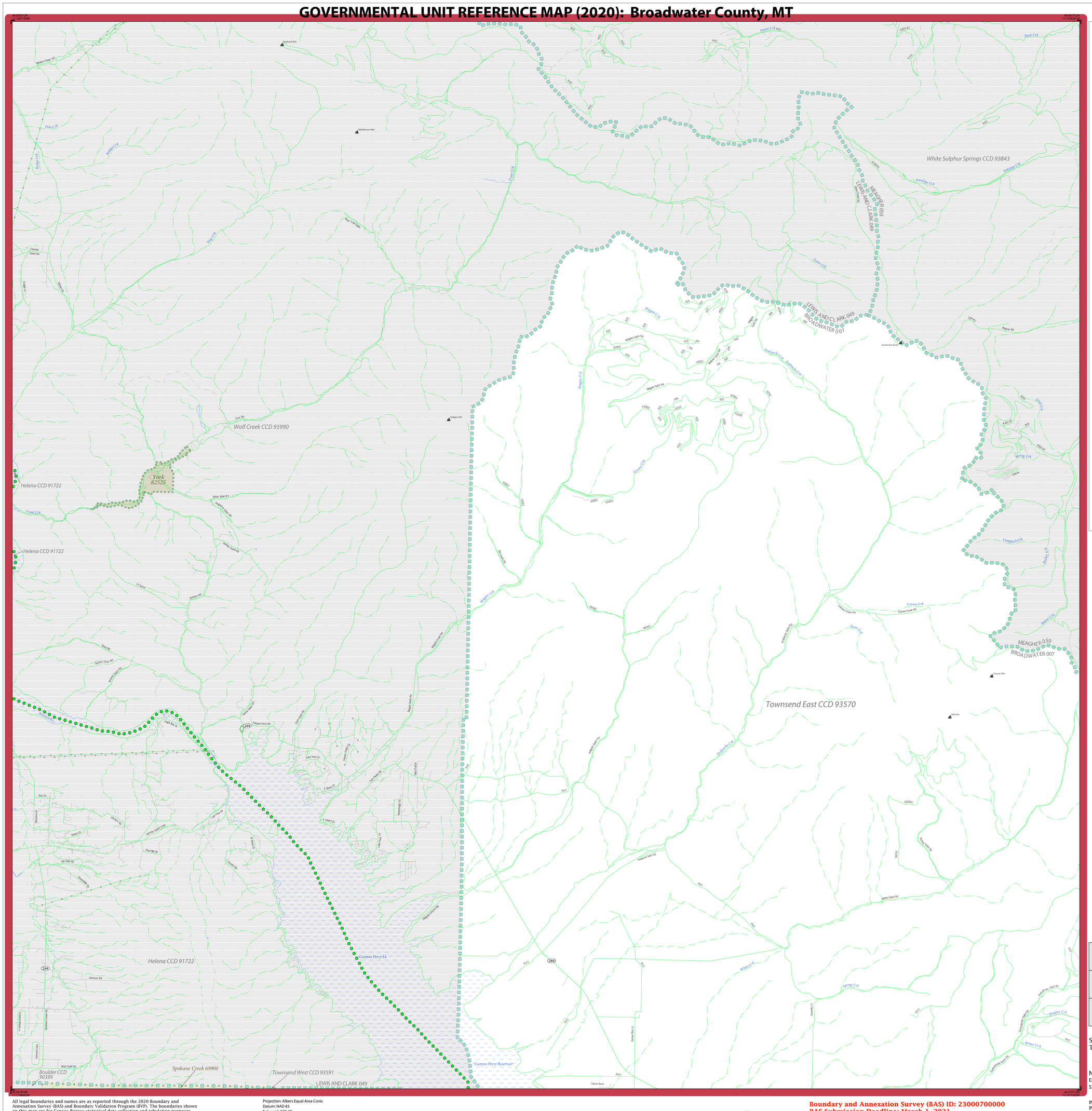

LEGEND

SYMBOL DESCRIPTION	SYMBOL	LABEL STYLE
Federal American Indian Reservation		L'ANSE RESERVATION (TA 1880)
Off-Reservation Trust Land		T1880
American Indian Tribal Subdivision		SHONTO (620)
Alaska Native Regional Corporation (ANRC)		NANA ANRC 52120
State (or statistically equivalent entity)		NEW YORK 36
County (or statistically equivalent entity)		ERIE 029
Minor Civil Division (MCD)[1]		Lee town 41460
Census County Division (CCD)[2]		Jemez CCD 91650
Consolidated City		MILFORD 47500
Incorporated Place[3]		Davis 18100
Census Designated Place (CDP)[2]		Cochiti 16560

DESCRIPTION	SYMBOL	DESCRIPTION	SYMBOL
Interstate	5	Water Body	Pleasant Lake
U.S. Highway	2	Swamp or Marsh	Okefenokee Swamp
State Highway	4	Glacier	Bering Glacier
Other Road	Marsh Ln	Airport, Airfield, or Helicopter Landing Pad	O'Donard Airport
Cul-de-sac		College or University	Coll/Univ
Circle		Military	Fort Belvoir
Geographic Offset or Corridor		Prison or Juvenile Detention Center	P/JDC
4WD Trail, Stairway, Alley, Walkway, or Ferry		Cemetery	Powell Cmtry
Railroad	Southern RR	Golf Course	Pinehurst GlfCrs
Pipeline or Power Line		National Park or Forest	Yosemite NP
Ridge or Fence		Other Park	St Francis Park
Property Line or Nonvisible Boundary		Outside Subject Area	
Perennial Stream	Tumbling Cr	Inset Area	A1
Intermittent Stream	Piney Cr		
Mountain Peak or Hill	Mt. Baker		

Where state, county, and/or MCD/CCD boundaries coincide, the map shows the boundary symbol for only the highest-ranking of these boundaries. Where American Indian reservation and American Indian tribal subdivision boundaries coincide, the map shows only the American Indian reservation boundaries.

Entity names are followed by either their FIPS code or census code; parentheses indicate a census code.

1 'MCD*' indicates a false MCD. These are for Census Bureau use only.

2 The CCD and CDP boundaries represent statistical entities only and are not updated through the BAS.

3 Incorporated place name color corresponds to the incorporated place fill color.

Due to space limitations, some road names, along with other feature and geography names on the map, may not be shown.

The Census Bureau stores primary and alternate road names, but only primary road names are used to label the roads on these maps.

Key to Adjacent Sheets

	1	2
	3	4

Sheet Location within Entity

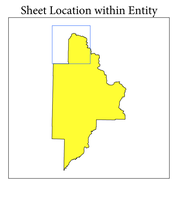

Sheet 1 of 8 PARENT sheets
Total Sheets: 10 (Index 1; Parent 8; Inset 1)

NAME: Broadwater County (007)
ENTITY TYPE: County or statistically equivalent entity
ST: Montana (30)

INDEX OR PARENT SHEET #: 001
INSET SHEET #: 000000

2020 COUNTY REF MAP (PARENT)

5340230007000000001000000

All legal boundaries and names are as reported through the 2020 Boundary and Annexation Survey (BAS) and Boundary Validation Program (BVP). The boundaries shown on this map are for Census Bureau statistical data collection and tabulation purposes only; their depiction and designation for statistical purposes does not constitute a determination of jurisdictional authority or rights of ownership or entitlement.

Data Source: U.S. Census Bureau's MAF/TIGER database (TAB20), November 2020
Created by Geography Division: December 09, 2020

U.S. DEPARTMENT OF COMMERCE U.S. Census Bureau

Projection: Albers Equal Area Conic
Datum: NAD 83
Spheroid: GRS 80
1st Standard Parallel: 45 07 55
2nd Standard Parallel: 48 13 38
Central Meridian: -110 02 38
Latitude of Projection's Origin: 44 21 29
False Easting: 0
False Northing: 0

0 1 2 3 4 5 Kilometers
0 0.8 1.6 2.4 3.2 4 Miles
The plotted map scale is 1:40,000

N W E S

Boundary and Annexation Survey (BAS) ID: 23000700000
BAS Submission Deadline: March 1, 2021

PDF versions of the BAS maps are available at:
www.census.gov/programs-surveys/bas/geographies.html

For more information, or to request additional maps, please email geo.bas@census.gov, call 1-800-972-5651, or visit www.census.gov/programs-surveys/bas.html.

United States Census Bureau

GOVERNMENTAL UNIT REFERENCE MAP (2020): Broadwater County, MT

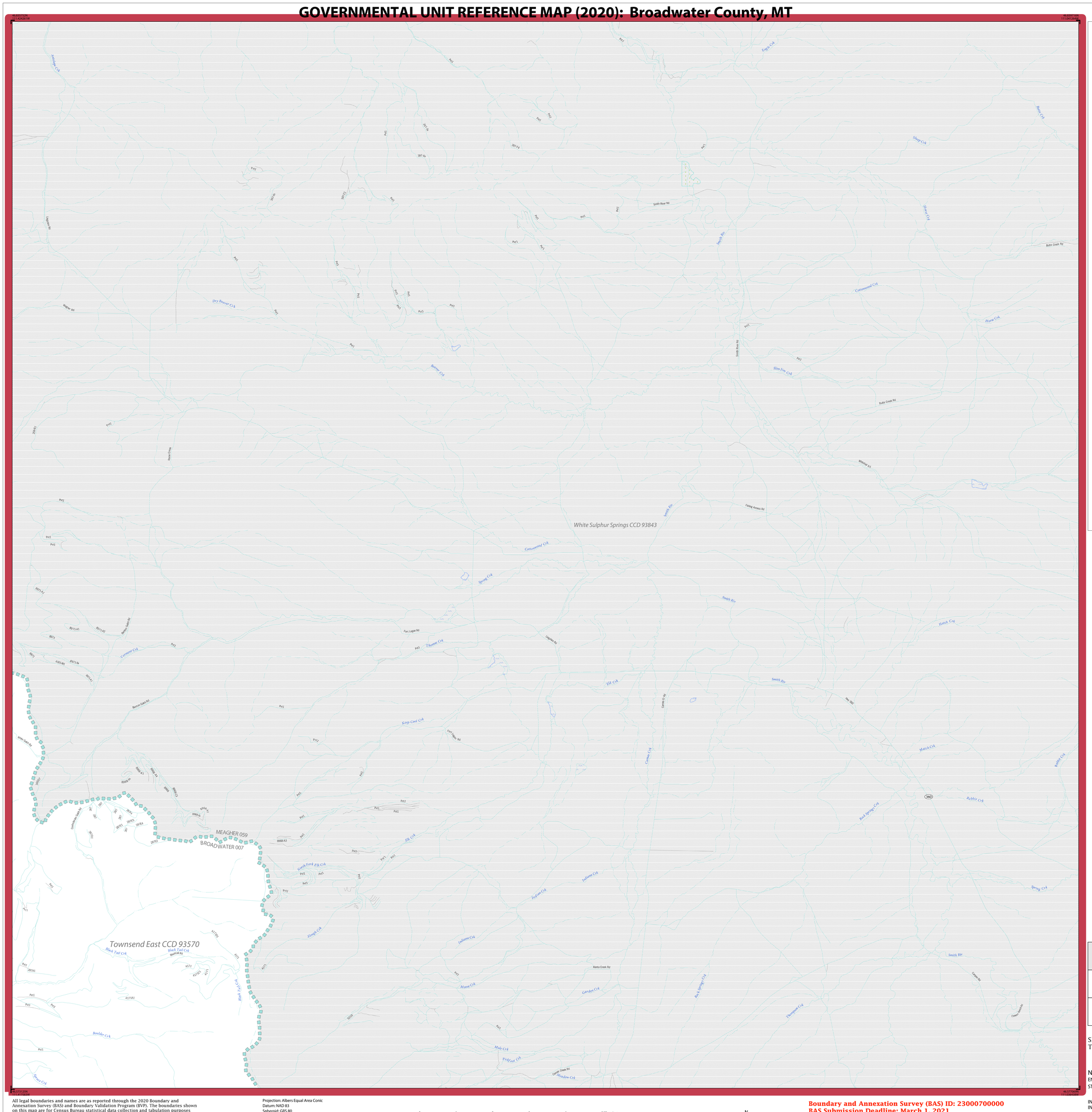
White Sulphur Springs CCD 93843
Townsend East CCD 93570
MEAGHER 059
BROADWATER 007
Smith River
Dry Beaver Crk
Cottonwood Crk
Beaver Crk
Sheep Crk
Horse Crk
Eagle Crk
Elk Crk
Keep Case Crk
Camas Crk
Spring Crk
Thomas Crk
Vermont Crk
Hatch Crk
Marick Crk
Rattler Crk
Rock Spring Crk
Indiana Crk
Ingham Crk
Stonger Crk
Black Tail Crk
Boulder Crk
Mule Crk
Pickerel Crk
Meadow Crk
Garden Crk
Thompson Crk
Spring Crk
Smith Rbr
Camas Rd
Fort Logan Rd
Fishing Access Rd
Smith River Rd
Butte Creek Rd
Cottonwood Cyn Rd
Beaver Creek Rd
Black Tail Rd
Alanta Creek Rg
Camas Creek Rd
Meadow Creek Rd
Ridge Rd
Logan Rd
Wheat Rd
Horse Crow
Auldner Crk
Pvt1
Pvt2
Pvt3
397-4a
397-4 4
397-4 3
397-4 2
397-4 1
397-3a
397-3 1
397-2a
397-2 1
4171A1
4171A2
4171A3
4171B1
4171B2
4171C1
4171C2
4171C3
4171D1
4171D2
4171D3
4171E1
4171E2
4171E3
4171F1
4171F2
4171F3
4171G1
4171G2
4171G3
4171H1
4171H2
4171H3
4171I1
4171I2
4171I3
4171J1
4171J2
4171J3
4171K1
4171K2
4171K3
4171L1
4171L2
4171L3
4171M1
4171M2
4171M3
4171N1
4171N2
4171N3
4171O1
4171O2
4171O3
4171P1
4171P2
4171P3
4171Q1
4171Q2
4171Q3
4171R1
4171R2
4171R3
4171S1
4171S2
4171S3
4171T1
4171T2
4171T3
4171U1
4171U2
4171U3
4171V1
4171V2
4171V3
4171W1
4171W2
4171W3
4171X1
4171X2
4171X3
4171Y1
4171Y2
4171Y3
4171Z1
4171Z2
4171Z3
4171AA1
4171AA2
4171AA3
4171AB1
4171AB2
4171AB3
4171AC1
4171AC2
4171AC3
4171AD1
4171AD2
4171AD3
4171AE1
4171AE2
4171AE3
4171AF1
4171AF2
4171AF3
4171AG1
4171AG2
4171AG3
4171AH1
4171AH2
4171AH3
4171AI1
4171AI2
4171AI3
4171AJ1
4171AJ2
4171AJ3
4171AK1
4171AK2
4171AK3
4171AL1
4171AL2
4171AL3
4171AM1
4171AM2
4171AM3
4171AN1
4171AN2
4171AN3
4171AO1
4171AO2
4171AO3
4171AP1
4171AP2
4171AP3
4171AQ1
4171AQ2
4171AQ3
4171AR1
4171AR2
4171AR3
4171AS1
4171AS2
4171AS3
4171AT1
4171AT2
4171AT3
4171AU1
4171AU2
4171AU3
4171AV1
4171AV2
4171AV3
4171AW1
4171AW2
4171AW3
4171AX1
4171AX2
4171AX3
4171AY1
4171AY2
4171AY3
4171AZ1
4171AZ2
4171AZ3
4171BA1
4171BA2
4171BA3
4171BB1
4171BB2
4171BB3
4171BC1
4171BC2
4171BC3
4171BD1
4171BD2
4171BD3
4171BE1
4171BE2
4171BE3
4171BF1
4171BF2
4171BF3
4171BG1
4171BG2
4171BG3
4171BH1
4171BH2
4171BH3
4171BI1
4171BI2
4171BI3
4171BJ1
4171BJ2
4171BJ3
4171BK1
4171BK2
4171BK3
4171BL1
4171BL2
4171BL3
4171BM1
4171BM2
4171BM3
4171BN1
4171BN2
4171BN3
4171BO1
4171BO2
4171BO3
4171BP1
4171BP2
4171BP3
4171BQ1
4171BQ2
4171BQ3
4171BR1
4171BR2
4171BR3
4171BS1
4171BS2
4171BS3
4171BT1
4171BT2
4171BT3
4171BU1
4171BU2
4171BU3
4171BV1
4171BV2
4171BV3
4171BW1
4171BW2
4171BW3
4171BX1
4171BX2
4171BX3
4171BY1
4171BY2
4171BY3
4171BZ1
4171BZ2
4171BZ3
4171CA1
4171CA2
4171CA3
4171CB1
4171CB2
4171CB3
4171CC1
4171CC2
4171CC3
4171CD1
4171CD2
4171CD3
4171CE1
4171CE2
4171CE3
4171CF1
4171CF2
4171CF3
4171CG1
4171CG2
4171CG3
4171CH1
4171CH2
4171CH3
4171CI1
4171CI2
4171CI3
4171CJ1
4171CJ2
4171CJ3
4171CK1
4171CK2
4171CK3
4171CL1
4171CL2
4171CL3
4171CM1
4171CM2
4171CM3
4171CN1
4171CN2
4171CN3
4171CO1
4171CO2
4171CO3
4171CP1
4171CP2
4171CP3
4171CQ1
4171CQ2
4171CQ3
4171CR1
4171CR2
4171CR3
4171CS1
4171CS2
4171CS3
4171CT1
4171CT2
4171CT3
4171CU1
4171CU2
4171CU3
4171CV1
4171CV2
4171CV3
4171CW1
4171CW2
4171CW3
4171CX1
4171CX2
4171CX3
4171CY1
4171CY2
4171CY3
4171CZ1
4171CZ2
4171CZ3
4171DA1
4171DA2
4171DA3
4171DB1
4171DB2
4171DB3
4171DC1
4171DC2
4171DC3
4171DD1
4171DD2
4171DD3
4171DE1
4171DE2
4171DE3
4171DF1
4171DF2
4171DF3
4171DG1
4171DG2
4171DG3
4171DH1
4171DH2
4171DH3
4171DI1
4171DI2
4171DI3
4171DJ1
4171DJ2
4171DJ3
4171DK1
4171DK2
4171DK3
4171DL1
4171DL2
4171DL3
4171DM1
4171DM2
4171DM3
4171DN1
4171DN2
4171DN3
4171DO1
4171DO2
4171DO3
4171DP1
4171DP2
4171DP3
4171DQ1
4171DQ2
4171DQ3
4171DR1
4171DR2
4171DR3
4171DS1
4171DS2
4171DS3
4171DT1
4171DT2
4171DT3
4171DU1
4171DU2
4171DU3
4171DV1
4171DV2
4171DV3
4171DW1
4171DW2
4171DW3
4171DX1
4171DX2
4171DX3
4171DY1
4171DY2
4171DY3
4171DZ1
4171DZ2
4171DZ3
4171EA1
4171EA2
4171EA3
4171EB1
4171EB2
4171EB3
4171EC1
4171EC2
4171EC3
4171ED1
4171ED2
4171ED3
4171EE1
4171EE2
4171EE3
4171EF1
4171EF2
4171EF3
4171EG1
4171EG2
4171EG3
4171EH1
4171EH2
4171EH3
4171EI1
4171EI2
4171EI3
4171EJ1
4171EJ2
4171EJ3
4171EK1
4171EK2
4171EK3
4171EL1
4171EL2
4171EL3
4171EM1
4171EM2
4171EM3
4171EN1
4171EN2
4171EN3
4171EO1
4171EO2
4171EO3
4171EP1
4171EP2
4171EP3
4171EQ1
4171EQ2
4171EQ3
4171ER1
4171ER2
4171ER3
4171ES1
4171ES2
4171ES3
4171ET1
4171ET2
4171ET3
4171EU1
4171EU2
4171EU3
4171EV1
4171EV2
4171EV3
4171EW1
4171EW2
4171EW3
4171EX1
4171EX2
4171EX3
4171EY1
4171EY2
4171EY3
4171EZ1
4171EZ2
4171EZ3
4171FA1
4171FA2
4171FA3
4171FB1
4171FB2
4171FB3
4171FC1
4171FC2
4171FC3
4171FD1
4171FD2
4171FD3
4171FE1
4171FE2
4171FE3
4171FF1
4171FF2
4171FF3
4171FG1
4171FG2
4171FG3
4171FH1
4171FH2
4171FH3
4171FI1
4171FI2
4171FI3
4171FJ1
4171FJ2
4171FJ3
4171FK1
4171FK2
4171FK3
4171FL1
4171FL2
4171FL3
4171FM1
4171FM2
4171FM3
4171FN1
4171FN2
4171FN3
4171FO1
4171FO2
4171FO3
4171FP1
4171FP2
4171FP3
4171FQ1
4171FQ2
4171FQ3
4171FR1
4171FR2
4171FR3
4171FS1
4171FS2
4171FS3
4171FT1
4171FT2
4171FT3
4171FU1
4171FU2
4171FU3
4171FV1
4171FV2
4171FV3
4171FW1
4171FW2
4171FW3
4171FX1
4171FX2
4171FX3
4171FY1
4171FY2
4171FY3
4171FZ1
4171FZ2
4171FZ3
4171GA1
4171GA2
4171GA3
4171GB1
4171GB2
4171GB3
4171GC1
4171GC2
4171GC3
4171GD1
4171GD2
4171GD3
4171GE1
4171GE2
4171GE3
4171GF1
4171GF2
4171GF3
4171GG1
4171GG2
4171GG3
4171GH1
4171GH2
4171GH3
4171GI1
4171GI2
4171GI3
4171GJ1
4171GJ2
4171GJ3
4171GK1
4171GK2
4171GK3
4171GL1
4171GL2
4171GL3
4171GM1
4171GM2
4171GM3
4171GN1
4171GN2
4171GN3
4171GO1
4171GO2
4171GO3
4171GP1
4171GP2
4171GP3
4171GQ1
4171GQ2
4171GQ3
4171GR1
4171GR2
4171GR3
4171GS1
4171GS2
4171GS3
4171GT1
4171GT2
4171GT3
4171GU1
4171GU2
4171GU3
4171GV1
4171GV2
4171GV3
4171GW1
4171GW2
4171GW3
4171GX1
4171GX2
4171GX3
4171GY1
4171GY2
4171GY3
4171GZ1
4171GZ2
4171GZ3
4171HA1
4171HA2
4171HA3
4171HB1
4171HB2
4171HB3
4171HC1
4171HC2
4171HC3
4171HD1
4171HD2
4171HD3
4171HE1
4171HE2
4171HE3
4171HF1
4171HF2
4171HF3
4171HG1
4171HG2
4171HG3
4171HH1
4171HH2
4171HH3
4171HI1
4171HI2
4171HI3
4171HJ1
4171HJ2
4171HJ3
4171HK1
4171HK2
4171HK3
4171HL1
4171HL2
4171HL3
4171HM1
4171HM2
4171HM3
4171HN1
4171HN2
4171HN3
4171HO1
4171HO2
4171HO3
4171HP1
4171HP2
4171HP3
4171HQ1
4171HQ2
4171HQ3
4171HR1
4171HR2
4171HR3
4171HS1
4171HS2
4171HS3
4171HT1
4171HT2
4171HT3
4171HU1
4171HU2
4171HU3
4171HV1
4171HV2
4171HV3
4171HW1
4171HW2
4171HW3
4171HX1
4171HX2
4171HX3
4171HY1
4171HY2
4171HY3
4171HZ1
4171HZ2
4171HZ3
4171IA1
4171IA2
4171IA3
4171IB1
4171IB2
4171IB3
4171IC1
4171IC2
4171IC3
4171ID1
4171ID2
4171ID3
4171IE1
4171IE2
4171IE3
4171IF1
4171IF2
4171IF3
4171IG1
4171IG2
4171IG3
4171IH1
4171IH2
4171IH3
4171II1
4171II2
4171II3
4171IJ1
4171IJ2
4171IJ3
4171IK1
4171IK2
4171IK3
4171IL1
4171IL2
4171IL3
4171IM1
4171IM2
4171IM3
4171IN1
4171IN2
4171IN3
4171IO1
4171IO2
4171IO3
4171IP1
4171IP2
4171IP3
4171IQ1
4171IQ2
4171IQ3
4171IR1
4171IR2
4171IR3
4171IS1
4171IS2
4171IS3
4171IT1
4171IT2
4171IT3
4171IU1
4171IU2
4171IU3
4171IV1
4171IV2
4171IV3
4171IW1
4171IW2
4171IW3
4171IX1
4171IX2
4171IX3
4171IY1
4171IY2
4171IY3
4171IZ1
4171IZ2
4171IZ3
4171JA1
4171JA2
4171JA3
4171JB1
4171JB2
4171JB3
4171JC1
4171JC2
4171JC3
4171JD1
4171JD2
4171JD3
4171JE1
4171JE2
4171JE3
4171JF1
4171JF2
4171JF3
4171JG1
4171JG2
4171JG3
4171JH1
4171JH2
4171JH3
4171JI1
4171JI2
4171JI3
4171JJ1
4171JJ2
4171JJ3
4171JK1
4171JK2
4171JK3
4171JL1
4171JL2
4171JL3
4171JM1
4171JM2
4171JM3
4171JN1
4171JN2
4171JN3
4171JO1
4171JO2
4171JO3
4171JP1
4171JP2
4171JP3
4171JQ1
4171JQ2
4171JQ3
4171JR1
4171JR2
4171JR3
4171JS1
4171JS2
4171JS3
4171JT1
4171JT2
4171JT3
4171JU1
4171JU2
4171JU3
4171JV1
4171JV2
4171JV3
4171JW1
4171JW2
4171JW3
4171JX1
4171JX2
4171JX3
4171JY1
4171JY2
4171JY3
4171JZ1
4171JZ2
4171JZ3
4171KA1
4171KA2
4171KA3
4171KB1
4171KB2
4171KB3
4171KC1
4171KC2
4171KC3
4171KD1
4171KD2
4171KD3
4171KE1
4171KE2
4171KE3
4171KF1
4171KF2
4171KF3
4171KG1
4171KG2
4171KG3
4171KH1
4171KH2
4171KH3
4171KI1
4171KI2
4171KI3
4171KJ1
4171KJ2
4171KJ3
4171KK1
4171KK2
4171KK3
4171KL1
4171KL2
4171KL3
4171KM1
4171KM2
4171KM3
4171KN1
4171KN2
4171KN3
4171KO1
4171KO2
4171KO3
4171KP1
4171KP2
4171KP3
4171KQ1
4171KQ2
4171KQ3
4171KR1
4171KR2
4171KR3
4171KS1
4171KS2
4171KS3
4171KT1
4171KT2
4171KT3
4171KU1
4171KU2
4171KU3
4171KV1
4171KV2
4171KV3
4171KW1
4171KW2
4171KW3
4171KX1
4171KX2
4171KX3
4171KY1
4171KY2
4171KY3
4171KZ1
4171KZ2
4171KZ3
4171LA1
4171LA2
4171LA3
4171LB1
4171LB2
4171LB3
4171LC1
4171LC2
4171LC3
4171LD1
4171LD2
4171LD3
4171LE1
4171LE2
4171LE3
4171LF1
4171LF2
4171LF3
4171LG1
4171LG2
4171LG3
4171LH1
4171LH2
4171LH3
4171LI1
4171LI2
4171LI3
4171LJ1
4171LJ2
4171LJ3
4171LK1
4171LK2
4171LK3
4171LL1
4171LL2
4171LL3
4171LM1
4171LM2
4171LM3
4171LN1
4171LN2
4171LN3
4171LO1
4171LO2
4171LO3
4171LP1
4171LP2
4171LP3
4171LQ1
4171LQ2
4171LQ3
4171LR1
4171LR2
4171LR3
4171LS1
4171LS2
4171LS3
4171LT1
4171LT2
4171LT3
4171LU1
4171LU2
4171LU3
4171LV1
4171LV2
4171LV3
4171LW1
4171LW2
4171LW3
4171LX1
4171LX2
4171LX3
4171LY1
4171LY2
4171LY3
4171LZ1
4171LZ2
4171LZ3
4171MA1
4171MA2
4171MA3
4171MB1
4171MB2
4171MB3
4171MC1
4171MC2
4171MC3
4171MD1
4171MD2
4171MD3
4171ME1
4171ME2
4171ME3
4171MF1
4171MF2
4171MF3
4171MG1
4171MG2
4171MG3
4171MH1
4171MH2
4171MH3
4171MI1
4171MI2
4171MI3
4171MJ1
4171MJ2
4171MJ3
4171MK1
4171MK2
4171MK3
4171ML1
4171ML2
4171ML3
4171MM1
4171MM2
4171MM3
4171MN1
4171MN2
4171MN3
4171MO1
4171MO2
4171MO3
4171MP1
4171MP2
4171MP3
4171MQ1
4171MQ2
4171MQ3
4171MR1
4171MR2
4171MR3
4171MS1
4171MS2
4171MS3
4171MT1
4171MT2
4171MT3
4171MU1
4171MU2
4171MU3
4171MV1
4171MV2
4171MV3
4171MW1
4171MW2
4171MW3
4171MX1
4171MX2
4171MX3
4171MY1
4171MY2
4171MY3
4171MZ1
4171MZ2
4171MZ3
4171NA1
4171NA2
4171NA3
4171NB1
4171NB2
4171NB3
4171NC1
4171NC2
4171NC3
4171ND1
4171ND2
4171ND3
4171NE1
4171NE2
4171NE3
4171NF1
4171NF2
4171NF3
4171NG1
4171NG2
4171NG3
4171NH1
4171NH2
4171NH3
4171NI1
4171NI2
4171NI3
4171NJ1
4171NJ2
4171NJ3
4171NK1
4171NK2
4171NK3
4171NL1
4171NL2
4171NL3
4171NM1
4171NM2
4171NM3
4171NN1
4171NN2
4171NN3
4171NO1
4171NO2
4171NO3
4171NP1
4171NP2
4171NP3
4171NQ1
4171NQ2
4171NQ3
4171NR1
4171NR2
4171NR3
4171NS1
4171NS2
4171NS3
4171NT1
4171NT2
4171NT3
4171NU1
4171NU2
4171NU3
4171NV1
4171NV2
4171NV3
4171NW1
4171NW2
4171NW3
4171NX1
4171NX2
4171NX3
4171NY1
4171NY2
4171NY3
4171NZ1
4171NZ2
4171NZ3
4171OA1
4171OA2
4171OA3
4171OB1
4171OB2
4171OB3
4171OC1
4171OC2
4171OC3
4171OD1
4171OD2
4171OD3
4171OE1
4171OE2
4171OE3
4171OF1
4171OF2
4171OF3
4171OG1
4171OG2
4171OG3
4171OH1
4171OH2
4171OH3
4171OI1
4171OI2
4171OI3
4171OJ1
4171OJ2
4171OJ3
4171OK1
4171OK2
4171OK3
4171OL1
4171OL2
4171OL3
4171OM1
4171OM2
4171OM3
4171ON1
4171ON2
4171ON3
4171OO1
4171OO2
4171OO3
4171OP1
4171OP2
4171OP3
4171OQ1
4171OQ2
4171OQ3
4171OR1
4171OR2
4171OR3
4171OS1
4171OS2
4171OS3
4171OT1
4171OT2
4171OT3
4171OU1
4171OU2
4171OU3
4171OV1
4171OV2
4171OV3
4171OW1
4171OW2
4171OW3
4171OX1
4171OX2
4171OX3
4171OY1
4171OY2
4171OY3
4171OZ1
4171OZ2
4171OZ3
4171PA1
4171PA2
4171PA3
4171PB1
4171PB2
4171PB3
4171PC1
4171PC2
4171PC3
4171PD1
4171PD2
4171PD3
4171PE1
4171PE2
4171PE3
4171PF1
4171PF2
4171PF3
4171PG1
4171PG2
4171PG3
4171PH1
4171PH2
4171PH3
4171PI1
4171PI2
4171PI3
4171PJ1
4171PJ2
4171PJ3
4171PK1
4171PK2
4171PK3
4171PL1
4171PL2
4171PL3
4171PM1
4171PM2
4171PM3
4171PN1
4171PN2
4171PN3
4171PO1
4171PO2
4171PO3
4171PP1
4171PP2
4171PP3
4171PQ1
4171PQ2
4171PQ3
4171PR1
4171PR2
4171PR3
4171PS1
4171PS2
4171PS3
4171PT1
4171PT2
4171PT3
4171PU1
4171PU2
4171PU3
4171PV1
4171PV2
4171PV3
4171PW1
4171PW2
4171PW3
4171PX1
4171PX2
4171PX3
4171PY1
4171PY2
4171PY3
4171PZ1
4171PZ2
4171PZ3
4171QA1
4171QA2
4171QA3
4171QB1
4171QB2
4171QB3
4171QC1
4171QC2
4171QC3
4171QD1
4171QD2
4171QD3
4171QE1
4171QE2
4171QE3
4171QF1
4171QF2
4171QF3
4171QG1
4171QG2
4171QG3
4171QH1
4171QH2
4171QH3
4171QI1
4171QI2
4171QI3
4171QJ1
4171QJ2
4171QJ3
4171QK1
4171QK2
4171QK3
4171QL1
4171QL2
4171QL3
4171QM1
4171QM2
4171QM3
4171QN1
4171QN2
4171QN3
4171QO1
4171QO2
4171QO3
4171QP1
4171QP2
4171QP3
4171QQ1
4171QQ2
4171QQ3
4171QR1
4171QR2
4171QR3
4171QS1
4171QS2
4171QS3
4171QT1
4171QT2
4171QT3
4171QU1
4171QU2
4171QU3
4171QV1
4171QV2
4171QV3
4171QW1
4171QW2
4171QW3
4171QX1
4171QX2
4171QX3
4171QY1
4171QY2
4171QY3
4171QZ1
4171QZ2
4171QZ3
4171RA1
4171RA2
4171RA3
4171RB1
4171RB2
4171RB3
4171RC1
4171RC2
4171RC3
4171RD1
4171RD2
4171RD3
4171RE1
4171RE2
4171RE3
4171RF1
4171RF2
4171RF3
4171RG1
4171RG2
4171RG3
4171RH1
4171RH2
4171RH3
4171RI1
4171RI2
4171RI3
4171RJ1
4171RJ2
4171RJ3
4171RK1
4171RK2
4171RK3
4171RL1
4171RL2
4171RL3
4171RM1
4171RM2
4171RM3
4171RN1
4171RN2
4171RN3
4171RO1
4171RO2
4171RO3
4171RP1
4171RP2
4171RP3
4171RQ1
4171RQ2
4171RQ3
4171RR1
4171RR2
4171RR3
4171RS1
4171RS2
4171RS3
4171RT1
4171RT2
4171RT3
4171RU1
4171RU2
4171RU3
4171RV1
4171RV2
4171RV3
4171RW1
4171RW2
4171RW3
4171RX1
4171RX2
4171RX3
4171RY1
4171RY2
4171RY3
4171RZ1
4171RZ2
4171RZ3
4171SA1
4171SA2
4171SA3
4171SB1
4171SB2
4171SB3
4171SC1
4171SC2
4171SC3
4171SD1
4171SD2
4171SD3
4171SE1
4171SE2
4171SE3
4171SF1
4171SF2
4171SF3
4171SG1
4171SG2
4171SG3
4171SH1
4171SH2
4171SH3
4171SI1
4171SI2
4171SI3
4171SJ1
4171SJ2
4171SJ3
4171SK1
4171SK2
4171SK3
4171SL1
4171SL2
4171SL3
4171SM1
4171SM2
4171SM3
4171SN1
4171SN2
4171SN3
4171SO1
4171SO2
4171SO3
4171SP1
4171SP2
4171SP3
4171SQ1
4171SQ2
4171SQ3
4171SR1
4171SR2
4171SR3
4171SS1
4171SS2
4171SS3
4171ST1
4171ST2
4171ST3
4171SU1
4171SU2
4171SU3
4171SV1
4171SV2
4171SV3
4171SW1
4171SW2
4171SW3
4171SX1
4171SX2
4171SX3
4171SY1
4171SY2
4171SY3
4171SZ1
4171SZ2
4171SZ3
4171TA1
4171TA2
4171TA3
4171TB1
4171TB2
4171TB3
4171TC1
4171TC2
4171TC3
4171TD1
4171TD2
4171TD3
4171TE1
4171TE2
4171TE3
4171TF1
4171TF2
4171TF3
4171TG1
4171TG2
4171TG3
4171TH1
4171TH2
4171TH3
4171TI1
4171TI2
4171TI3
4171TJ1
4171TJ2
4171TJ3
4171TK1
4171TK2
4171TK3
4171TL1
4171TL2
4171TL3
4171TM1
4171TM2
4171TM3
4171TN1
4171TN2
4171TN3
4171TO1
4171TO2
4171TO3
4171TP1
4171TP2
4171TP3
4171TQ1
4171TQ2
4171TQ3
4171TR1
4171TR2
4171TR3
4171TS1
4171TS2
4171TS3
4171TT1
4171TT2
4171TT3
4171TU1
4171TU2
4171TU3
4171TV1
4171TV2
4171TV3
4171TW1
4171TW2
4171TW3
4171TX1
4171TX2
4171TX3
4171TY1
4171TY2
4171TY3
4171TZ1
4171TZ2
4171TZ3
4171UA1
4171UA2
4171UA3
4171UB1
4171UB2
4171UB3
4171UC1
4171UC2
4171UC3
4171UD1
4171UD2
4171UD3
4171UE1
4171UE2
4171UE3
4171UF1
4171UF2
4171UF3
4171UG1
4171UG2
4171UG3
4171UH1
4171UH2
4171UH3
4171UI1
4171UI2
4171UI3
4171UJ1
4171UJ2
4171UJ3
4171UK1
4171UK2
4171UK3
4171UL1
4171UL2
4171UL3
4171UM1
4171UM2
4171UM3
4171UN1
4171UN2
4171UN3
4171UO1
4171UO2
4171UO3
4171UP1
4171UP2
4171UP3
4171UQ1
4171UQ2
4171UQ3
4171UR1
4171UR2
4171UR3
4171US1
4171US2
4171US3
4171UT1
4171UT2
4171UT3
4171UU1
4171UU2
4171UU3
4171UV1
4171UV2
4171UV3
4171UW1
4171UW2
4171UW3
4171UX1
4171UX2
4171UX3
4171UY1
4171UY2
4171UY3
4171UZ1
4171UZ2
4171UZ3
4171VA1
4171VA2
4171VA3
4171VB1
4171VB2
4171VB3
4171VC1
4171VC2
4171VC3
4171VD1
4171VD2
4171VD3
4171VE1
4171VE2
4171VE3
4171VF1
4171VF2
4171VF3
4171VG1
4171VG2
4171VG3
4171VH1
4171VH2
4171VH3
4171VI1
4171VI2
4171VI3
4171VJ1
4171VJ2
4171VJ3
4171VK1
4171VK2
4171VK3
4171VL1
4171VL2
4171VL3
4171VM1
4171VM2
4171VM3
4171VN1
4171VN2
4171VN3
4171VO1
4171VO2
4171VO3
4171VP1
4171VP2
4171VP3
4171VQ1
4171VQ2
4171VQ3
4171VR1
4171VR2
4171VR3
4171VS1
4171VS2
4171VS3
4171VT1
4171VT2
4171VT3
4171VU1
4171VU2
4171VU3
4171VV1
4171VV2
4171VV3
4171VW1
4171VW2
4171VW3
4171VX1
4171VX2
4171VX3
4171VY1
4171VY2
4171VY3
4171VZ1
4171VZ2
4171VZ3
4171WA1
4171WA2
4171WA3
4171WB1
4171WB2
4171WB3
4171WC1
4171WC2
4171WC3
4171WD1
4171WD2
4171WD3
4171WE1
4171WE2
4171WE3
4171WF1
4171WF2
4171WF3
4171WG1
4171WG2
4171WG3
4171WH1
4171WH2
4171WH3
4171WI1
4171WI2
4171WI3
4171WJ1
4171WJ2
4171WJ3
4171WK1
4171WK2
4171WK3
4171WL1
4171WL2
4171WL3
4171WM1
4171WM2
4171WM3
4171WN1
4171WN2
4171WN3
4171WO1
4171WO2
4171WO3
4171WP1
4171WP2
4171WP3
4171WQ1
4171WQ2
4171WQ3
4171WR1
4171WR2
4171WR3
4171WS1
4171WS2
4171WS3
4171WT1
4171WT2
4171WT3
4171WU1
4171WU2
4171WU3
4171WV1
4171WV2
4171WV3
4171WW1
4171WW2
4171WW3
4171WX1
4171WX2
4171WX3
4171WY1
4171WY2
4171WY3
4171WZ1
4171WZ2
4171WZ3
4171XA1
4171XA2
4171XA3
4171XB1
4171XB2
4171XB3
4171XC1
4171XC2
4171XC3
4171XD1
4171XD2
4171XD3
4171XE1
4171XE2
4171XE3
4171XF1
4171XF2
4171XF3
4171XG1
4171XG2
4171XG3
4171XH1
4171XH2
4171XH3
4171XI1
4171XI2
4171XI3
4171XJ1
4171XJ2
4171XJ3
4171XK1
4171XK2
4171XK3
4171XL1
4171XL2
4171XL3
4171XM1
4171XM2
4171XM3
4171XN1
4171XN2
4171XN3
4171XO1
4171XO2
4171XO3
4171XP1
4171XP2
4171XP3
4171XQ1
4171XQ2
4171XQ3
4171XR1
4171XR2
4171XR3
4171XS1
4171XS2
4171XS3
4171XT1
4171XT2
4171XT3
4171XU1
4171XU2
4171XU3
4171XV1
4171XV2
4171XV3
4171XW1
4171XW2
4171XW3
4171XX1
4171XX2
4171XX3
4171XY1
4171XY2
4171XY3
4171XZ1
4171XZ2
4171XZ3
4171YA1
4171YA2
4171YA3
4171YB1
4171YB2
4171YB3
4171YC1
4171YC2
4171YC3
4171YD1
4171YD2
4171YD3
4171YE1
4171YE2
4171YE3
4171YF1
4171YF2
4171YF3
4171YG1
4171YG2
4171YG3
4171YH1
4171YH2
4171YH3
4171YI1
4171YI2
4171YI3
4171YJ1
4171YJ2
4171YJ3
4171YK1
4171YK2
4171YK3
4171YL1
4171YL2
4171YL3
4171YM1
4171YM2
4171YM3
4171YN1
4171YN2
4171YN3
4171YO1
4171YO2
4171YO3
4171YP1
4171YP2
4171YP3
4171YQ1
4171YQ2
4171YQ3
4171YR1
4171YR2
4171YR3
4171YS1
4171YS2
4171YS3
4171YT1
4171YT2
4171YT3
4171YU1
4171YU2
4171YU3
4171YV1
4171YV2
4171YV3
4171YW1
4171YW2
4171YW3
4171YX1
4171YX2
4171YX3
4171YY1
4171YY2
4171YY3
4171YZ1
4171YZ2
4171YZ3
4171ZA1
4171ZA2
4171ZA3
4171ZB1
4171ZB2
4171ZB3
4171ZC1
4171ZC2
4171ZC3
4171ZD1
4171ZD2
4171ZD3
4171ZE1
4171ZE2
4171ZE3
4171ZF1
4171ZF2
4171ZF3
4171ZG1
4171ZG2
4171ZG3
4171ZH1
4171ZH2
4171ZH3
4171ZI1
4171ZI2
4171ZI3
4171ZJ1
4171ZJ2
4171ZJ3
4171ZK1
4171ZK2
4171ZK3
4171ZL1
4171ZL2
4171ZL3
4171ZM1
4171ZM2
4171ZM3
4171ZN1
4171ZN2
4171ZN3
4171ZO1
4171ZO2
4171ZO3
4171ZP1
4171ZP2
4171ZP3
4171ZQ1
4171ZQ2
4171ZQ3
4171ZR1
4171ZR2
4171ZR3
4171ZS1
4171ZS2
4171ZS3
4171ZT1
4171ZT2
4171ZT3
4171ZU1
4171ZU2
4171ZU3
4171ZV1
4171ZV2
4171ZV3
4171ZW1
4171ZW2
4171ZW3
4171ZX1
4171ZX2
4171ZX3
4171ZY1
4171ZY2
4171ZY3
4171ZZ1
4171ZZ2
4171ZZ3
4171AA1
4171AA2
4171AA3
4171AB1
4171AB2
4171AB3
4171AC1
4171AC2
4171AC3
4171AD1
4171AD2
4171AD3
4171AE1
4171AE2
4171AE3
4171AF1
4171AF2
4171AF3
4171AG1
4171AG2
4171AG3
4171AH1
4171AH2
4171AH3
4171AI1
4171AI2
4171AI3
4171AJ1
4171AJ2
4171AJ3
4171AK1
4171AK2
4171AK3
4171AL1
4171AL2
4171AL3
4171AM1
4171AM2
4171AM3
4171AN1
4171AN2
4171AN3
4171AO1
4171AO2
4171AO3
4171AP1
4171AP2
4171AP3
4171AQ1
4171AQ2
4171AQ3
4171AR1
4171AR2
4171AR3
4171AS1
4171AS2
4171AS3
4171AT1
4171AT2
4171AT3
4171AU1
4171AU2
4171AU3
4171AV1
4171AV2
4171AV3
4171AW1
4171AW2
4171AW3
4171AX1
4171AX2
4171AX3
4171AY1
4171AY2
4171AY3
4171AZ1
4171AZ2
4171AZ3
4171BA1
4171BA2
4171BA3
4171BB1
4171BB2
4171BB3
4171BC1
4171BC2
4171BC3
4171BD1
4171BD2
4171BD3
4171BE1
4171BE2
4171BE3
4171BF1
4171BF2
4171BF3
4171BG1
4171BG2
4171BG3
4171BH1
4171BH2
4171BH3
4171BI1
4171BI2
4171BI3
4171BJ1
4171BJ2
4171BJ3
4171BK1
4171BK2
4171BK3
4171BL1
4171BL2
4171BL3
4171BM1
4171BM2
4171BM3
4171BN1
4171BN2
4171BN3
4171BO1
4171BO2
4171BO3
4171BP1
4171BP2
4171BP3
4171BQ1
4171BQ2
4171BQ3
4171BR1
4171BR2
4171BR3
4171BS1
4171BS2
4171BS3
4171BT1
4171BT2
4171BT3
4171BU1
4171BU2
4171BU3
4171BV1
4171BV2
4171BV3
4171BW1
4171BW2
4171BW3
4171BX1
4171BX2
4171BX3
4171BY1
4171BY2
4171BY3
4171BZ1
4171BZ2
4171BZ3
4171CA1
4171CA2
4171CA3
4171CB1
4171CB2
4171CB3
4171CC1
4171CC2
4171CC3
4171CD1
4171CD2
4171CD3
4171CE1
4171CE2
4171CE3
4171CF1
4171CF2
4171CF3
4171CG1
4171CG2
4171CG3
4171CH1
4171CH2
4171CH3
4171CI1
4171CI2
4171CI3
4171CJ1
4171CJ2
4171CJ3
4171CK1
4171CK2
4171CK3
4171CL1
4171CL2
4171CL3
4171CM1
4171CM2
4171CM3
4171CN1
4171CN2
4171CN3
4171CO1
4171CO2
4171CO3
4171CP1
4171CP2
4171CP3
4171CQ1
4171CQ2
4171CQ3
4171CR1
4171CR2
4171CR3
4171CS1
4171CS2
4171CS3
4171CT1
4171CT2
4171CT3
4171CU1
4171CU2
4171CU3
4171CV1
4171CV2
4171CV3
4171CW1
4171CW2
4171CW3
4171CX1
4171CX2
4171CX3
4171CY1
4171CY2
4171CY3
4171CZ1
4171CZ2
4171CZ3
4171DA1
4171DA2
4171DA3
4171DB1
4171DB2
4171DB3
4171DC1
4171DC2
4171DC3
4171DD1
4171DD2
4171DD3
4171DE1
4171DE2
4171DE3
4171DF1
4171DF2
4171DF3
4171DG1
4171DG2
4171DG3
4171DH1
4171DH2
4171DH3
4171DI1
4171DI2
4171DI3
4171DJ1
4171DJ2
4171DJ3
4171DK1
4171DK2
4171DK3
4171DL1
4171DL2
4171DL3
4171DM1
4171DM2
4171DM3
4171DN1
4171DN2
4171DN3
4171DO1
4171DO2
4171DO3
4171DP1
4171DP2
4171DP3
4171DQ1
4171DQ2
4171DQ3
4171DR1
4171DR2
4171DR3
4171DS1
4171DS2
4171DS3
4171DT1
4171DT2
4171DT3
4171DU1
4171DU2
4171DU3
4171DV1
4171DV2
4171DV3
4171DW1
4171DW2
4171DW3
4171DX1
4171DX2
4171DX3
4171DY1
4171DY2
4171DY3
4171DZ1
4171DZ2
4171DZ3
4171EA1
4171EA2
4171EA3
4171EB1
4171EB2
4171EB3
4171EC1
4171EC2
4171EC3
4171ED1
4171ED2
4171ED3
4171EE1
4171EE2
4171EE3
4171EF1
4171EF2
4171EF3
4171EG1
4171EG2
4171EG3
4171EH1
4171EH2
4171EH3
4171EI1
4171EI2
4171EI3
4171EJ1
4171EJ2
4171EJ3
4171EK1
4171EK2
4171EK3
4171EL1
4171EL2
4171EL3
4171EM1
4171EM2
4171EM3
4171EN1
4171EN2
4171EN3
4171EO1
4171EO2
4171EO3
4171EP1
4171EP2
4171EP3
4171EQ1
4171EQ2
4171EQ3
4171ER1
4171ER2
4171ER3
4171ES1
4171ES2
4171ES3
4171ET1
4171ET2
4171ET3
4171EU1
4171EU2
4171EU3
4171EV1
4171EV2
4171EV3
4171EW1
4171EW2
4171EW3
4171EX1
4171EX2
4171EX3
4171EY1
4171EY2
4171EY3
4171EZ1
4171EZ2
4171EZ3
4171FA1
4171FA2
4171FA3
4171FB1
4171FB2
4171FB3
4171FC1
4171FC2
4171FC3
4171FD1
4171FD2
4171FD3
4171FE1
4171FE2
4171FE3
4171FF1
4171FF2
4171FF3
4171FG1
4171FG2
4171FG3
4171FH1
4171FH2
4

GOVERNMENTAL UNIT REFERENCE MAP (2020): Broadwater County, MT

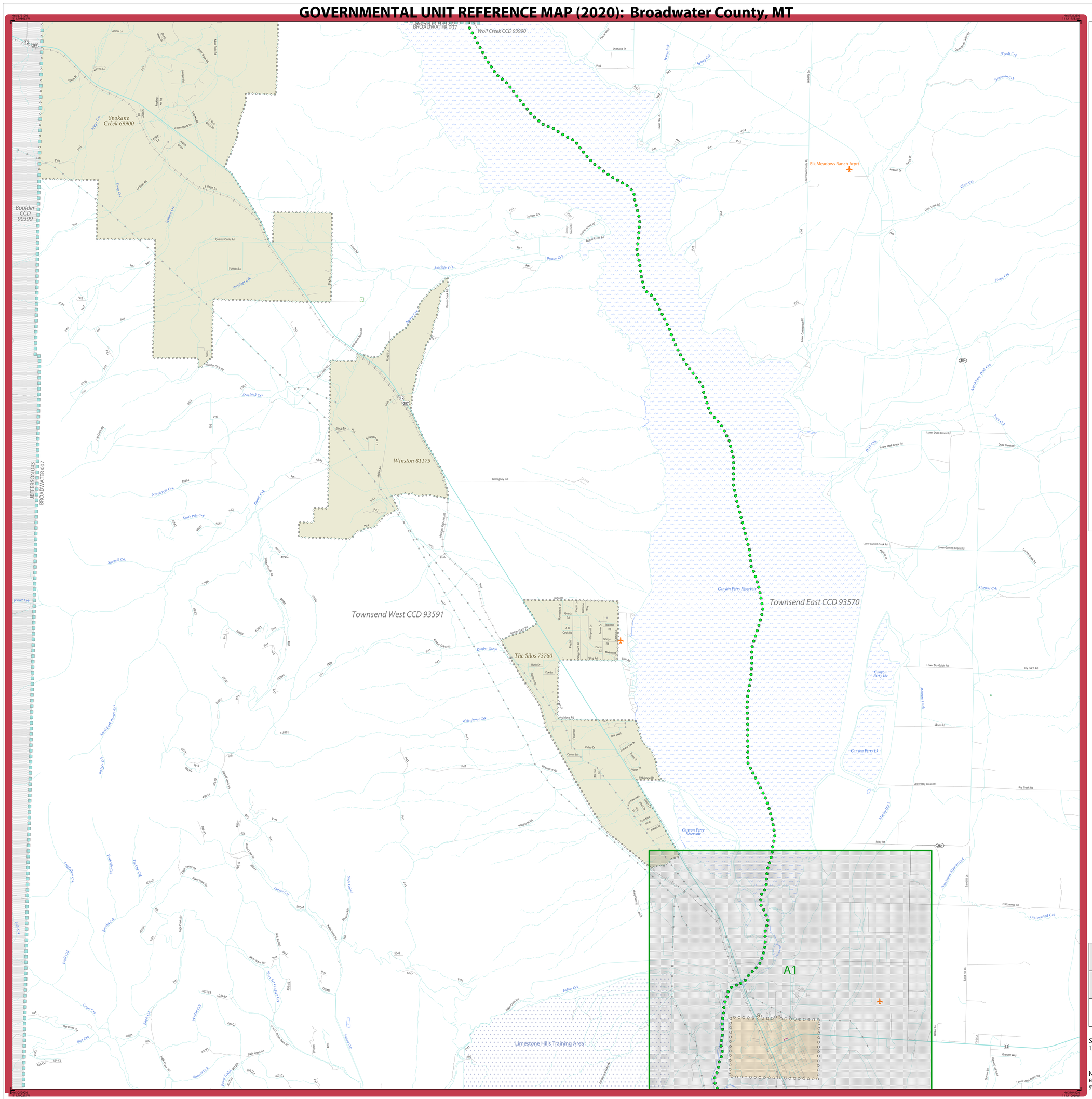

LEGEND

SYMBOL DESCRIPTION	SYMBOL	LABEL STYLE
Federal American Indian Reservation		L'ANSE RESERVATION (TA 1880)
Off-Reservation Trust Land		T1880
American Indian Tribal Subdivision		SHONTO (620)
Alaska Native Regional Corporation (ANRC)		NANA ANRC 52120
State (or statistically equivalent entity)		NEW YORK 36
County (or statistically equivalent entity)		ERIE 029
Minor Civil Division (MCD)[1]		Lee town 41460
Census County Division (CCD)[2]		Jemez CCD 91650
Consolidated City		MILFORD 47500
Incorporated Place[3]		Davis 18100
Census Designated Place (CDP)[2]		Cochiti 16560

DESCRIPTION	SYMBOL
Interstate	5
U.S. Highway	2
State Highway	4
Other Road	Marsh Ln
Cul-de-sac	
Circle	
Geographic Offset or Corridor	
4WD Trail, Stairway, Alley, Walkway, or Ferry	
Railroad	Southern RR
Pipeline or Power Line	
Ridge or Fence	
Property Line or Nonvisible Boundary	
Perennial Stream	Tumbling Cr
Intermittent Stream	Piney Cr
Mountain Peak or Hill	Mt. Baker

DESCRIPTION	SYMBOL
Water Body	Pleasant Lake
Swamp or Marsh	Okefenokee Swamp
Glacier	Bering Glacier
Airport, Airfield, or Helicopter Landing Pad	Dónard Airfield
College or University	Coll/Univ
Military	Fort Belvoir
Prison or Juvenile Detention Center	P/JDC
Cemetery	Powell Cmtry
Golf Course	Pinehurst GlfCrs
National Park or Forest	Yosemite NP
Other Park	St Francis Park
Outside Subject Area	
Inset Area	A1

Where state, county, and/or MCD/CCD boundaries coincide, the map shows the boundary symbol for only the highest-ranking of these boundaries. Where American Indian reservation and American Indian tribal subdivision boundaries coincide, the map shows only the American Indian reservation boundaries.

Entity names are followed by either their FIPS code or census code; parentheses indicate a census code.

1 'MCD*' indicates a false MCD. These are for Census Bureau use only.

2 The CCD and CDP boundaries represent statistical entities only and are not updated through the BAS.

3 Incorporated place name color corresponds to the incorporated place fill color.

Due to space limitations, some road names, along with other feature and geography names on the map, may not be shown.

The Census Bureau stores primary and alternate road names, but only primary road names are used to label the roads on these maps.

Key to Adjacent Sheets

	1	2
	3	4
5	6	7

Sheet Location within Entity

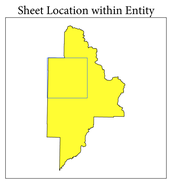

Sheet 3 of 8 PARENT sheets
Total Sheets: 10 (Index 1; Parent 8; Inset 1)

NAME: Broadwater County (007)
ENTITY TYPE: County or statistically equivalent entity
ST: Montana (30)

INDEX OR PARENT SHEET #: 003
INSET SHEET #: 000000

2020 COUNTY REF MAP (PARENT)

5340230007000000003000000

All legal boundaries and names are as reported through the 2020 Boundary and Annexation Survey (BAS) and Boundary Validation Program (BVP). The boundaries shown on this map are for Census Bureau statistical data collection and tabulation purposes only; their depiction and designation for statistical purposes does not constitute a determination of jurisdictional authority or rights of ownership or entitlement.

Data Source: U.S. Census Bureau's MAF/TIGER database (TAB20), November 2020
Created by Geography Division: December 09, 2020

U.S. DEPARTMENT OF COMMERCE U.S. Census Bureau

Projection: Albers Equal Area Conic
Datum: NAD 83
Spheroid: GRS 80
1st Standard Parallel: 45 07 55
2nd Standard Parallel: 48 13 38
Central Meridian: -110 02 38
Latitude of Projection's Origin: 44 21 29
False Easting: 0
False Northing: 0

0 1 2 3 4 5 Kilometers
0 0.8 1.6 2.4 3.2 4 Miles
The plotted map scale is 1:40,000

N W E S

Boundary and Annexation Survey (BAS) ID: 23000700000
BAS Submission Deadline: March 1, 2021

PDF versions of the BAS maps are available at: www.census.gov/programs-surveys/bas/geographies.html

For more information, or to request additional maps, please email geo.bas@census.gov, call 1-800-972-5651, or visit www.census.gov/programs-surveys/bas.html.

United States Census Bureau

GOVERNMENTAL UNIT REFERENCE MAP (2020): Broadwater County, MT

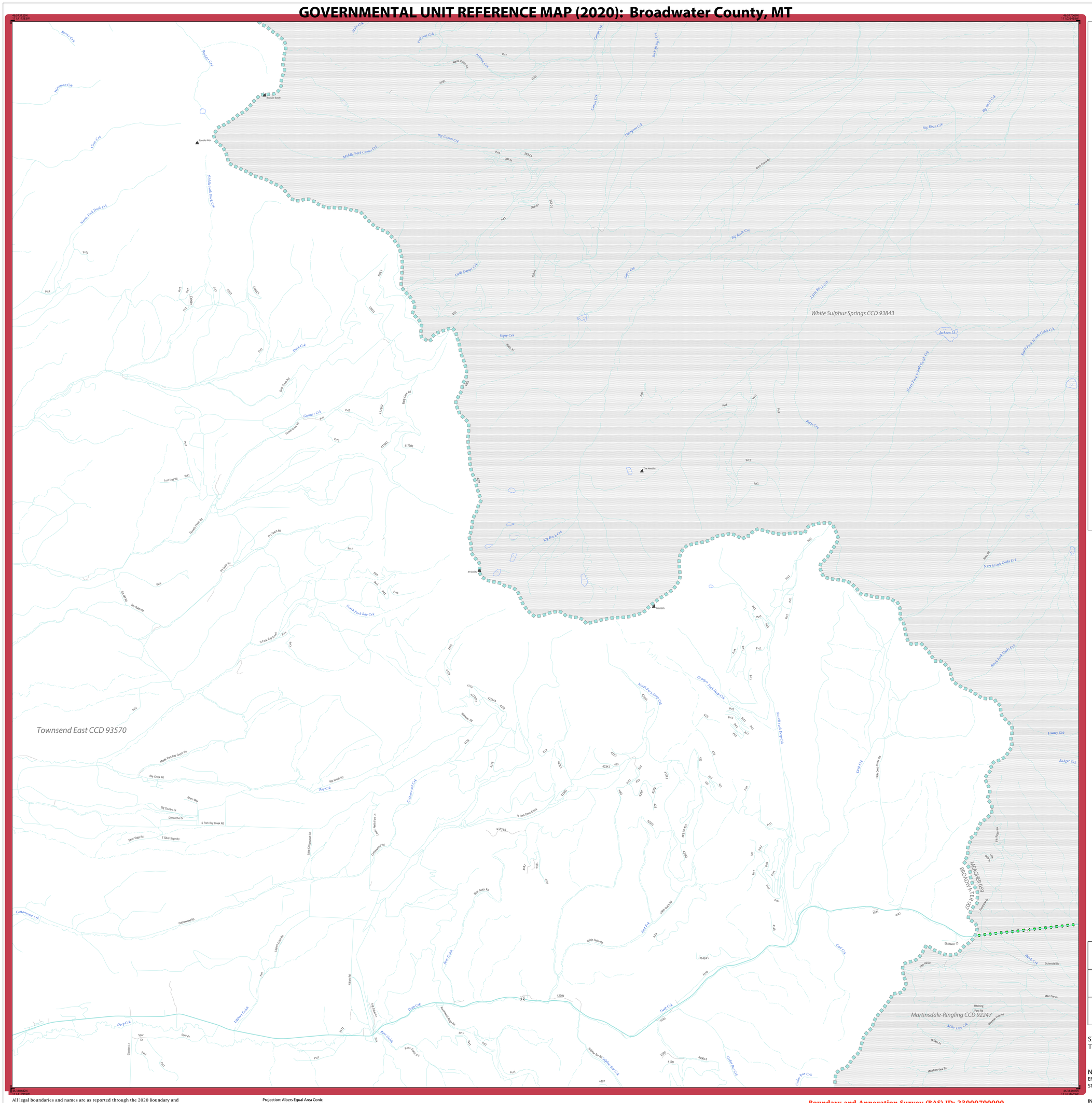
White Sulphur Springs CCD 93843
Townsend East CCD 93570
Martinsdale-Ringling CCD 92247
Jackson Lk
The Needles
Big Birch Crk
Big Casino Crk
Middle Fork Casino Crk
Little Casino Crk
Gipsy Crk
Deep Crk
Garnett Crk
Dry Gulch Rd
North Fork Bay Crk
Ray Crk
Cottonwood Crk
Lyons Gulch
Bear Gulch
Cole Bar Crk
Big Birch Crk
Big Birch Crk
Little Birch Crk
Tumpeman Crk
Cottonwood Rd
Ray Creek Rd
Deep Crk
Little Deep Creek Rd
Elk Haven Cr
Mike Day Cr
Mountain View Rd
Hitching Post Rd
Schendel Rd
Pine Hill Dr
Hidden Tr
Big Country Dr
Dimanche Dr
S Fork Ray Creek Rd
Silver Sage Rd
E Silver Sage Rd
Lost Trail Rd
Garnett Creek Rd
Dry Gulch Rd
Cole Gulch Rd
Colin Gulch Rd
Bear Gulch Rd
Lyons Gulch Rd
Lost Cabin Ln
Sawmill Gulch Rd
Sulphur Bar Rd
Sulphur Bar Crk
Spur Dr
Chateau Ln
Middle Fork Ray Creek Rd
N Fork Ray Creek
Ray Creek Rd
Alters Way
Cottonwood Rd
Little Cottonwood Rd
Cottonwood Rd
N Fork Deep Creek
Middle Fork Deep Creek
North Fork Deep Crk
Greenhorn Fork Deep Crk
Bandit Fork Deep Crk
Deep Crk
Little Deep Creek Rd
Huasty Crk
Badger Crk
Elk Haven Cr
Pearson Cr
Elk Rdge Rd
Gulch Rd
Bear Crk
Cole Crk
Cole Bar Crk
Cole Bar Crk
Mike Day Crk
Mike Day Rd
Mountain View Rd
Hitching Post Rd
Schendel Rd
Pine Hill Dr
Hidden Tr
Big Birch Crk
Big Casino Crk
Middle Fork Casino Crk
Little Casino Crk
Gipsy Crk
Deep Crk
Garnett Crk
Garnett Creek Rd
Dry Gulch Rd
Dry Gulch Rd
Cat Crk Rd
Dry Gulch Rd
North Fork Bay Crk
N Fork Ray Creek
Middle Fork Ray Creek Rd
Ray Creek Rd
Ray Creek Rd
Alters Way
Big Country Dr
Dimanche Dr
S Fork Ray Creek Rd
Silver Sage Rd
E Silver Sage Rd
Lost Trail Rd
Garnett Creek Rd
Dry Gulch Rd
Dry Gulch Rd
Cat Crk Rd
Dry Gulch Rd

GOVERNMENTAL UNIT REFERENCE MAP (2020): Broadwater County, MT

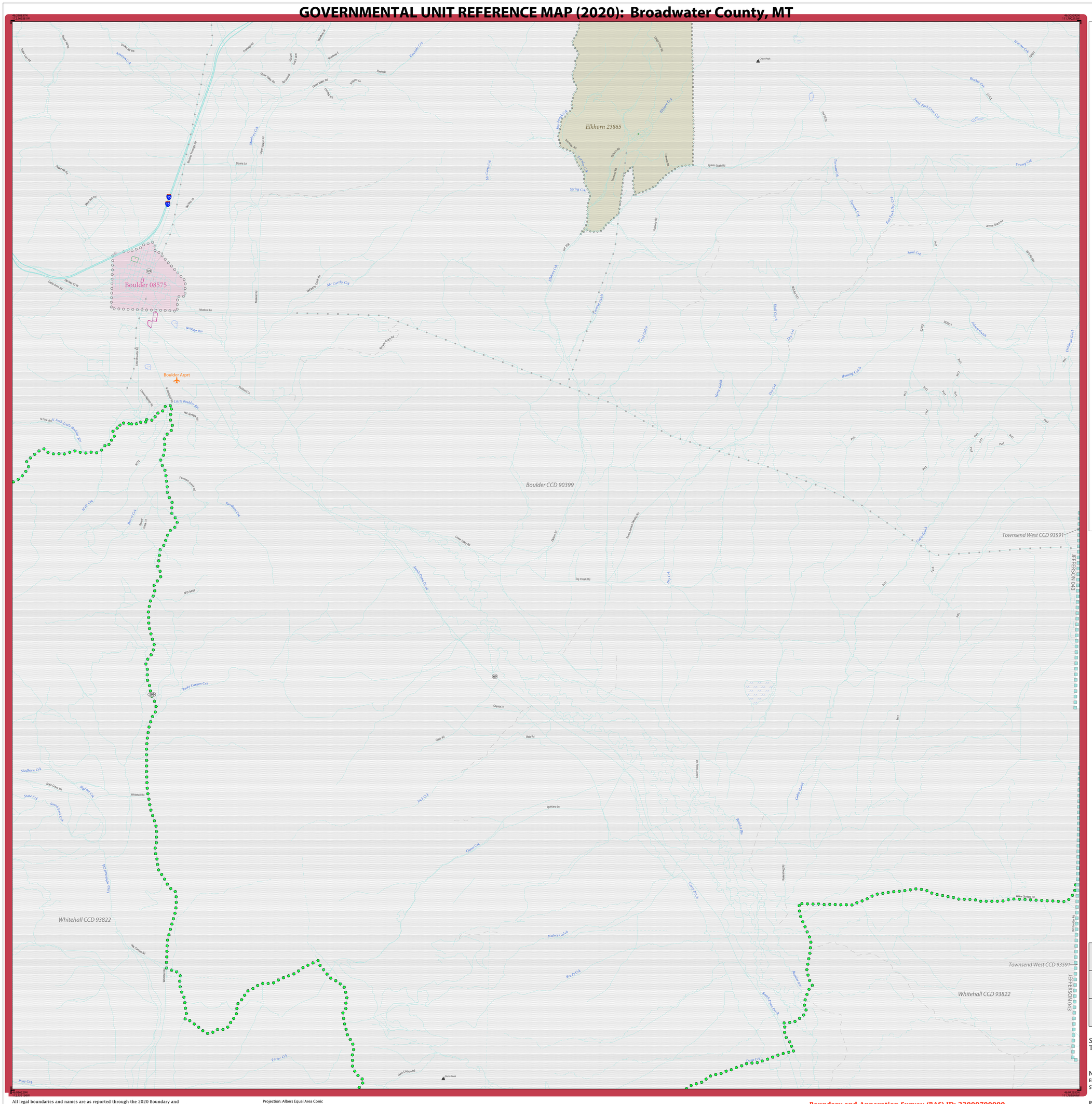

LEGEND

SYMBOL DESCRIPTION	SYMBOL	LABEL STYLE
Federal American Indian Reservation		L'ANSE RESERVATION (TA 1880)
Off-Reservation Trust Land		T1880
American Indian Tribal Subdivision		SHONTO (620)
Alaska Native Regional Corporation (ANRC)		NANA ANRC 52120
State (or statistically equivalent entity)		NEW YORK 36
County (or statistically equivalent entity)		ERIE 029
Minor Civil Division (MCD)[1]		Lee town 41460
Census County Division (CCD)[2]		Jemez CCD 91650
Consolidated City		MILFORD 47500
Incorporated Place[3]		Davis 18100
Census Designated Place (CDP)[2]		Cochiti 16560

DESCRIPTION	SYMBOL
Interstate	
U.S. Highway	
State Highway	
Other Road	Marsh Ln
Cul-de-sac	
Circle	
Geographic Offset or Corridor	
4WD Trail, Stairway, Alley, Walkway, or Ferry	
Railroad	Southern RR
Pipeline or Power Line	
Ridge or Fence	
Property Line or Nonvisible Boundary	
Perennial Stream	Tumbling Cr
Intermittent Stream	Piney Cr
Mountain Peak or Hill	Mt. Baker

DESCRIPTION	SYMBOL
Water Body	Pleasant Lake
Swamp or Marsh	Okefenokee Swamp
Glacier	Bering Glacier
Airport, Airfield, or Helicopter Landing Pad	Dinard Airport
College or University	Coll/Univ
Military	Fort Belvoir
Prison or Juvenile Detention Center	P/JDC
Cemetery	Powell Cmtry
Golf Course	Pinehurst GlfCrs
National Park or Forest	Yosemite NP
Other Park	St Francis Park
Outside Subject Area	
Inset Area	A1

Where state, county, and/or MCD/CCD boundaries coincide, the map shows the boundary symbol for only the highest-ranking of these boundaries. Where American Indian reservation and American Indian tribal subdivision boundaries coincide, the map shows only the American Indian reservation boundaries.

Entity names are followed by either their FIPS code or census code; parentheses indicate a census code.

1 'MCD*' indicates a false MCD. These are for Census Bureau use only.

2 The CCD and CDP boundaries represent statistical entities only and are not updated through the BAS.

3 Incorporated place name color corresponds to the incorporated place fill color.

Due to space limitations, some road names, along with other feature and geography names on the map, may not be shown.

The Census Bureau stores primary and alternate road names, but only primary road names are used to label the roads on these maps.

Key to Adjacent Sheets

		3
	5	6
		8

Sheet Location within Entity

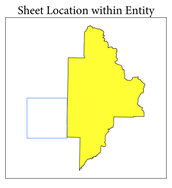

Sheet 5 of 8 PARENT sheets
Total Sheets: 10 (Index 1; Parent 8; Inset 1)

NAME: Broadwater County (007)
ENTITY TYPE: County or statistically equivalent entity
ST: Montana (30)

INDEX OR PARENT SHEET #: 005
INSET SHEET #: 000000

2020 COUNTY REF MAP (PARENT)

5340230007000000005000000

All legal boundaries and names are as reported through the 2020 Boundary and Annexation Survey (BAS) and Boundary Validation Program (BVP). The boundaries shown on this map are for Census Bureau statistical data collection and tabulation purposes only; their depiction and designation for statistical purposes does not constitute a determination of jurisdictional authority or rights of ownership or entitlement.

Data Source: U.S. Census Bureau's MAF/TIGER database (TAB20), November 2020
Created by Geography Division: December 09, 2020

U.S. DEPARTMENT OF COMMERCE U.S. Census Bureau

Projection: Albers Equal Area Conic
Datum: NAD 83
Spheroid: GRS 80
1st Standard Parallel: 45 07 55
2nd Standard Parallel: 48 13 38
Central Meridian: -110 02 38
Latitude of Projection's Origin: 44 21 29
False Easting: 0
False Northing: 0

0 1 2 3 4 5 Kilometers
0 0.8 1.6 2.4 3.2 4 Miles
The plotted map scale is 1:40,000

N W E S

Boundary and Annexation Survey (BAS) ID: 23000700000
BAS Submission Deadline: March 1, 2021

PDF versions of the BAS maps are available at:
www.census.gov/programs-surveys/bas/geographies.html

For more information, or to request additional maps, please email geo.bas@census.gov, call 1-800-972-5651, or visit www.census.gov/programs-surveys/bas.html.

GOVERNMENTAL UNIT REFERENCE MAP (2020): Broadwater County, MT

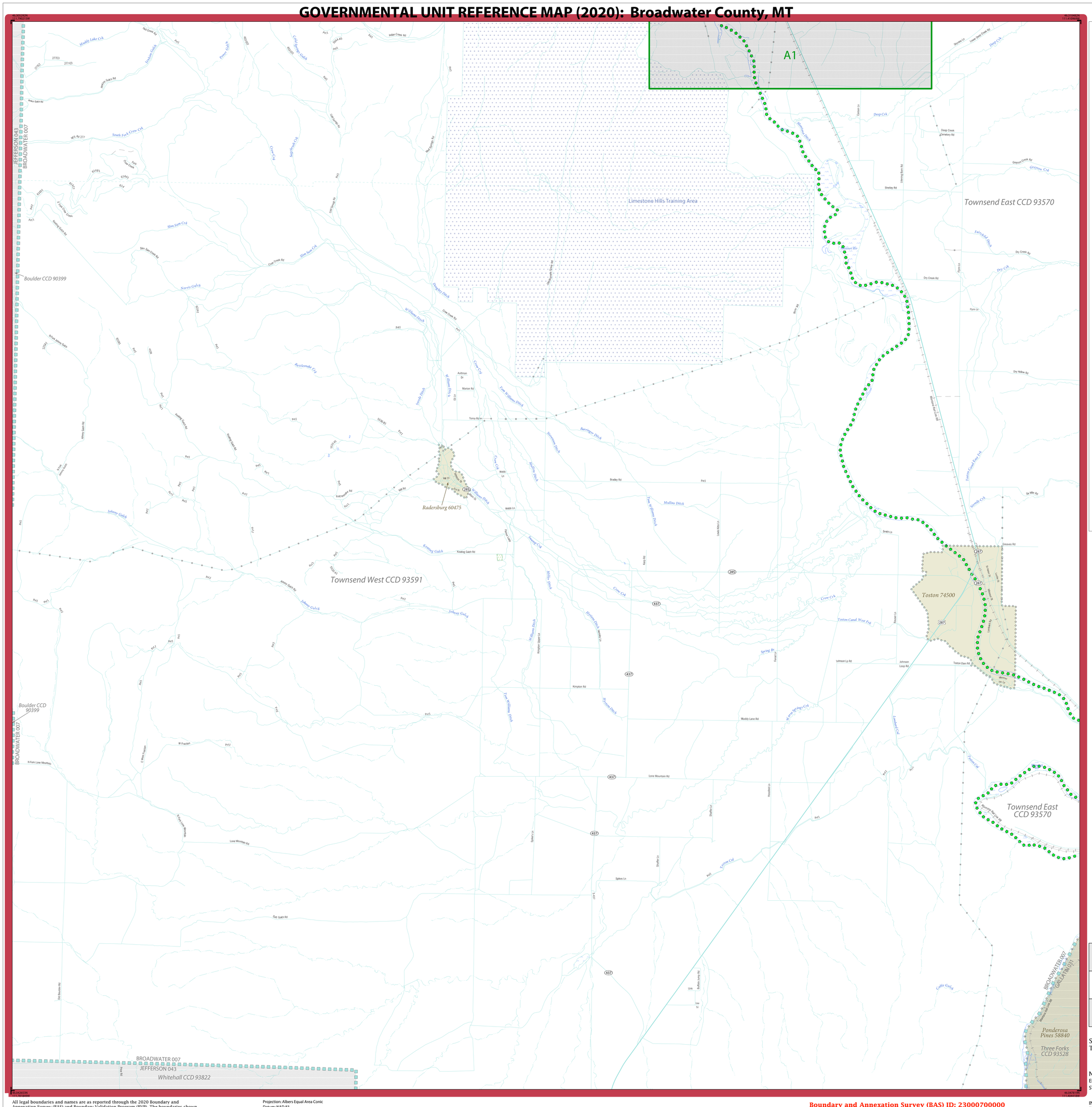

LEGEND

SYMBOL DESCRIPTION	SYMBOL	LABEL STYLE
Federal American Indian Reservation		L'ANSE RESERVATION (TA 1880)
Off-Reservation Trust Land		T1880
American Indian Tribal Subdivision		SHONTO (620)
Alaska Native Regional Corporation (ANRC)		*NANA ANRC 52120*
State (or statistically equivalent entity)		NEW YORK 36
County (or statistically equivalent entity)		ERIE 029
Minor Civil Division (MCD)[1]		Lee town 41460
Census County Division (CCD)[2]		*Jemez CCD 91650*
Consolidated City		MILFORD 47500
Incorporated Place[3]		Davis 18100
Census Designated Place (CDP)[2]		*Cochiti 16560*

DESCRIPTION	SYMBOL
Interstate	5
U.S. Highway	2
State Highway	4
Other Road	Marsh Ln
Cul-de-sac	
Circle	
Geographic Offset or Corridor	
4WD Trail, Stairway, Alley, Walkway, or Ferry	
Railroad	Southern RR
Pipeline or Power Line	
Ridge or Fence	
Property Line or Nonvisible Boundary	
Perennial Stream	Tumbling Cr
Intermittent Stream	Piney Cr
Mountain Peak or Hill	Mt. Baker

DESCRIPTION	SYMBOL
Water Body	Pleasant Lake
Swamp or Marsh	Okefenokee Swamp
Glacier	Bering Glacier
Airport, Airfield, or Helicopter Landing Pad	Donald Airport
College or University	Coll/Univ
Military	Fort Belvoir
Prison or Juvenile Detention Center	P/JDC
Cemetery	Powell Cmtry
Golf Course	Pinehurst GlfCrs
National Park or Forest	Yosemite NP
Other Park	St Francis Park
Outside Subject Area	
Inset Area	A1

Where state, county, and/or MCD/CCD boundaries coincide, the map shows the boundary symbol for only the highest-ranking of these boundaries. Where American Indian reservation and American Indian tribal subdivision boundaries coincide, the map shows only the American Indian reservation boundaries.

Entity names are followed by either their FIPS code or census code; parentheses indicate a census code.

1 'MCD*' indicates a false MCD. These are for Census Bureau use only.

2 The CCD and CDP boundaries represent statistical entities only and are not updated through the BAS.

3 Incorporated place name color corresponds to the incorporated place fill color.

Due to space limitations, some road names, along with other feature and geography names on the map, may not be shown.

The Census Bureau stores primary and alternate road names, but only primary road names are used to label the roads on these maps.

Key to Adjacent Sheets

	3	4
5	6	7
	8	

Sheet Location within Entity

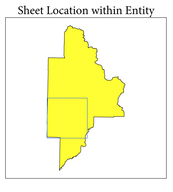

Sheet 6 of 8 PARENT sheets
Total Sheets: 10 (Index 1; Parent 8; Inset 1)

NAME: Broadwater County (007)
ENTITY TYPE: County or statistically equivalent entity
ST: Montana (30)

INDEX OR PARENT SHEET #: 006
INSET SHEET #: 000000

2020 COUNTY REF MAP (PARENT)

5340230007000000006000000

All legal boundaries and names are as reported through the 2020 Boundary and Annexation Survey (BAS) and Boundary Validation Program (BVP). The boundaries shown on this map are for Census Bureau statistical data collection and tabulation purposes only; their depiction and designation for statistical purposes does not constitute a determination of jurisdictional authority or rights of ownership or entitlement.

Data Source: U.S. Census Bureau's MAF/TIGER database (TAB20), November 2020
Created by Geography Division: December 09, 2020

U.S. DEPARTMENT OF COMMERCE U.S. Census Bureau

Projection: Albers Equal Area Conic
Datum: NAD 83
Spheroid: GRS 80
1st Standard Parallel: 45 07 55
2nd Standard Parallel: 48 13 38
Central Meridian: -110 02 38
Latitude of Projection's Origin: 44 21 29
False Easting: 0
False Northing: 0

0 1 2 3 4 5 Kilometers
0 0.8 1.6 2.4 3.2 4 Miles
The plotted map scale is 1:40,000

N W E S

Boundary and Annexation Survey (BAS) ID: 23000700000
BAS Submission Deadline: March 1, 2021

PDF versions of the BAS maps are available at: www.census.gov/programs-surveys/bas/geographies.html

For more information, or to request additional maps, please email geo.bas@census.gov, call 1-800-972-5651, or visit www.census.gov/programs-surveys/bas.html.

United States Census Bureau

GOVERNMENTAL UNIT REFERENCE MAP (2020): Broadwater County, MT

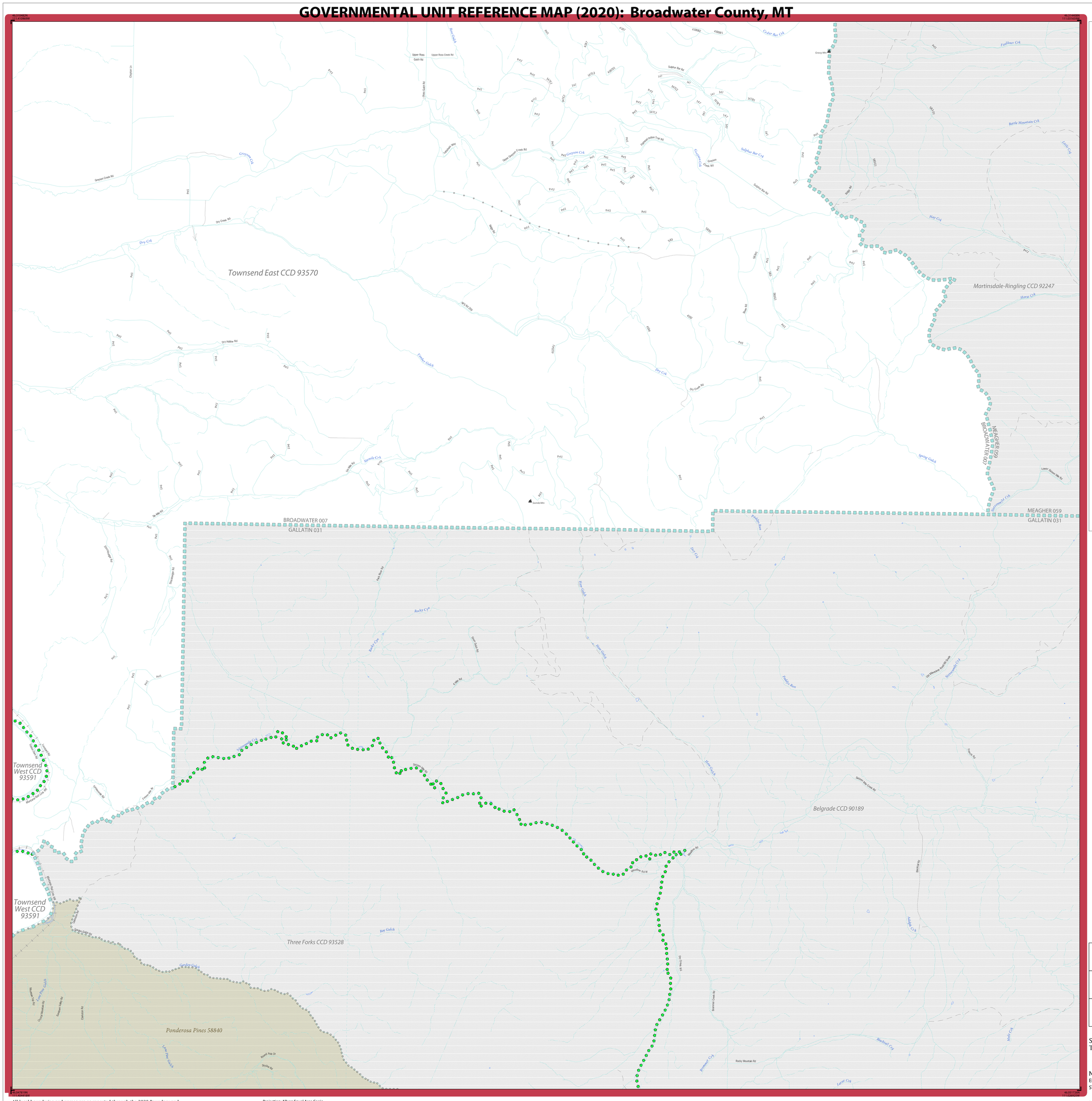

LEGEND

SYMBOL DESCRIPTION	SYMBOL	LABEL STYLE
Federal American Indian Reservation		L'ANSE RESERVATION (TA 1880)
Off-Reservation Trust Land		T1880
American Indian Tribal Subdivision		SHONTO (620)
Alaska Native Regional Corporation (ANRC)		*NANA ANRC 52120*
State (or statistically equivalent entity)		NEW YORK 36
County (or statistically equivalent entity)		ERIE 029
Minor Civil Division (MCD)[1]		Lee town 41460
Census County Division (CCD)[2]		*Jemez CCD 91650*
Consolidated City		MILFORD 47500
Incorporated Place[3]		Davis 18100
Census Designated Place (CDP)[2]		*Cochiti 16560*

DESCRIPTION	SYMBOL
Interstate	5
U.S. Highway	2
State Highway	4
Other Road	Marsh Ln
Cul-de-sac	
Circle	
Geographic Offset or Corridor	
4WD Trail, Stairway, Alley, Walkway, or Ferry	
Railroad	Southern RR
Pipeline or Power Line	
Ridge or Fence	
Property Line or Nonvisible Boundary	
Perennial Stream	Tumbling Cr
Intermittent Stream	Piney Cr
Mountain Peak or Hill	Mt. Baker

DESCRIPTION	SYMBOL
Water Body	Pleasant Lake
Swamp or Marsh	Okefenokee Swamp
Glacier	Bering Glacier
Airport, Airfield, or Helicopter Landing Pad	Dönärd Airfield
College or University	Coll/Univ
Military	Fort Belvoir
Prison or Juvenile Detention Center	P/JDC
Cemetery	Powell Cmtry
Golf Course	Pinehurst GlfCrs
National Park or Forest	Yosemite NP
Other Park	St Francis Park
Outside Subject Area	
Inset Area	A1

Where state, county, and/or MCD/CCD boundaries coincide, the map shows the boundary symbol for only the highest-ranking of these boundaries. Where American Indian reservation and American Indian tribal subdivision boundaries coincide, the map shows only the American Indian reservation boundaries.

Entity names are followed by either their FIPS code or census code; parentheses indicate a census code.

1 'MCD*' indicates a false MCD. These are for Census Bureau use only.

2 The CCD and CDP boundaries represent statistical entities only and are not updated through the BAS.

3 Incorporated place name color corresponds to the incorporated place fill color.

Due to space limitations, some road names, along with other feature and geography names on the map, may not be shown.

The Census Bureau stores primary and alternate road names, but only primary road names are used to label the roads on these maps.

Key to Adjacent Sheets

3	4	
6	7	
8		

Sheet Location within Entity

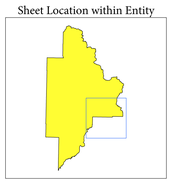

Sheet 7 of 8 PARENT sheets
Total Sheets: 10 (Index 1; Parent 8; Inset 1)

NAME: Broadwater County (007)
ENTITY TYPE: County or statistically equivalent entity
ST: Montana (30)

INDEX OR PARENT SHEET #: 007
INSET SHEET #: 000000

2020 COUNTY REF MAP (PARENT)

5340230007000000007000000

All legal boundaries and names are as reported through the 2020 Boundary and Annexation Survey (BAS) and Boundary Validation Program (BVP). The boundaries shown on this map are for Census Bureau statistical data collection and tabulation purposes only; their depiction and designation for statistical purposes does not constitute a determination of jurisdictional authority or rights of ownership or entitlement.

Data Source: U.S. Census Bureau's MAF/TIGER database (TAB20), November 2020
Created by Geography Division: December 09, 2020

U.S. DEPARTMENT OF COMMERCE U.S. Census Bureau

Projection: Albers Equal Area Conic
Datum: NAD 83
Spheroid: GRS 80
1st Standard Parallel: 45 07 55
2nd Standard Parallel: 48 13 38
Central Meridian: -110 02 38
Latitude of Projection's Origin: 44 21 29
False Easting: 0
False Northing: 0

0 1 2 3 4 5 Kilometers
0 0.8 1.6 2.4 3.2 4 Miles
The plotted map scale is 1:40,000

N W E S

Boundary and Annexation Survey (BAS) ID: 23000700000
BAS Submission Deadline: March 1, 2021

PDF versions of the BAS maps are available at: www.census.gov/programs-surveys/bas/geographies.html

For more information, or to request additional maps, please email geo.bas@census.gov, call 1-800-972-5651, or visit www.census.gov/programs-surveys/bas.html.

GOVERNMENTAL UNIT REFERENCE MAP (2020): Broadwater County, MT

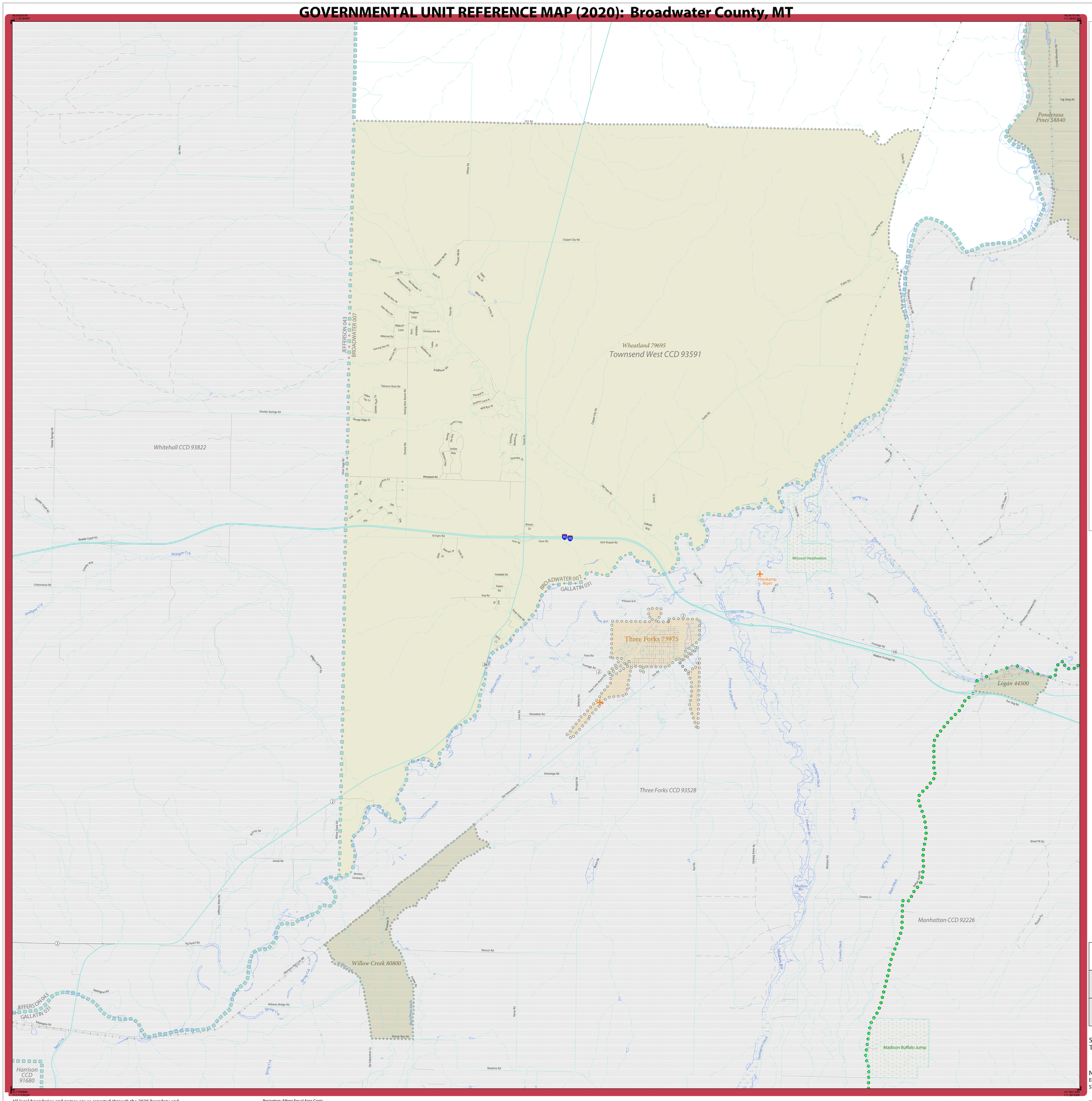

LEGEND

SYMBOL DESCRIPTION	SYMBOL	LABEL STYLE
Federal American Indian Reservation		L'ANSE RESERVATION (TA 1880)
Off-Reservation Trust Land		T1880
American Indian Tribal Subdivision		SHONTO (620)
Alaska Native Regional Corporation (ANRC)		*NANA ANRC 52120*
State (or statistically equivalent entity)		NEW YORK 36
County (or statistically equivalent entity)		ERIE 029
Minor Civil Division (MCD)[1]		Lee town 41460
Census County Division (CCD)[2]		*Jemez CCD 91650*
Consolidated City		MILFORD 47500
Incorporated Place[3]		Davis 18100
Census Designated Place (CDP)[2]		*Cochiti 16560*

DESCRIPTION	SYMBOL
Interstate	5
U.S. Highway	2
State Highway	4
Other Road	Marsh Ln
Cul-de-sac	
Circle	
Geographic Offset or Corridor	
4WD Trail, Stairway, Alley, Walkway, or Ferry	
Railroad	Southern RR
Pipeline or Power Line	
Ridge or Fence	
Property Line or Nonvisible Boundary	
Perennial Stream	*Tumbling Cr*
Intermittent Stream	*Piney Cr*
Mountain Peak or Hill	*Mt. Baker*

DESCRIPTION	SYMBOL
Water Body	*Pleasant Lake*
Swamp or Marsh	*Okefenokee Swamp*
Glacier	*Bering Glacier*
Airport, Airfield, or Helicopter Landing Pad	Dönärd Airfield
College or University	Coll/Univ
Military	Fort Belvoir
Prison or Juvenile Detention Center	P/JDC
Cemetery	Powell Cmtry
Golf Course	Pinehurst GlfCrs
National Park or Forest	Yosemite NP
Other Park	St Francis Park
Outside Subject Area	
Inset Area	A1

Where state, county, and/or MCD/CCD boundaries coincide, the map shows the boundary symbol for only the highest-ranking of these boundaries. Where American Indian reservation and American Indian tribal subdivision boundaries coincide, the map shows only the American Indian reservation boundaries.

Entity names are followed by either their FIPS code or census code; parentheses indicate a census code.

1 'MCD*' indicates a false MCD. These are for Census Bureau use only.

2 The CCD and CDP boundaries represent statistical entities only and are not updated through the BAS.

3 Incorporated place name color corresponds to the incorporated place fill color.

Due to space limitations, some road names, along with other feature and geography names on the map, may not be shown.

The Census Bureau stores primary and alternate road names, but only primary road names are used to label the roads on these maps.

Key to Adjacent Sheets

5	6	7
	8	

Sheet Location within Entity

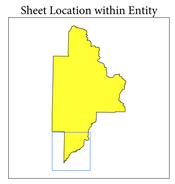

Sheet 8 of 8 PARENT sheets
Total Sheets: 10 (Index 1; Parent 8; Inset 1)

NAME: Broadwater County (007)
ENTITY TYPE: County or statistically equivalent entity
ST: Montana (30)

INDEX OR PARENT SHEET #: 008
INSET SHEET #: 000000

2020 COUNTY REF MAP (PARENT)

5340230007000000008000000

All legal boundaries and names are as reported through the 2020 Boundary and Annexation Survey (BAS) and Boundary Validation Program (BVP). The boundaries shown on this map are for Census Bureau statistical data collection and tabulation purposes only; their depiction and designation for statistical purposes does not constitute a determination of jurisdictional authority or rights of ownership or entitlement.

Data Source: U.S. Census Bureau's MAF/TIGER database (TAB20), November 2020
Created by Geography Division: December 09, 2020

U.S. DEPARTMENT OF COMMERCE U.S. Census Bureau

Projection: Albers Equal Area Conic
Datum: NAD 83
Spheroid: GRS 80
1st Standard Parallel: 45 07 55
2nd Standard Parallel: 48 13 38
Central Meridian: -110 02 38
Latitude of Projection's Origin: 44 21 29
False Easting: 0
False Northing: 0

0 1 2 3 4 5 Kilometers
0 0.8 1.6 2.4 3.2 4 Miles
The plotted map scale is 1:40,000

N W E S

Boundary and Annexation Survey (BAS) ID: 23000700000
BAS Submission Deadline: March 1, 2021

PDF versions of the BAS maps are available at:
www.census.gov/programs-surveys/bas/geographies.html

For more information, or to request additional maps, please email geo.bas@census.gov, call 1-800-972-5651, or visit www.census.gov/programs-surveys/bas.html.

GOVERNMENTAL UNIT REFERENCE MAP (2020): Broadwater County, MT

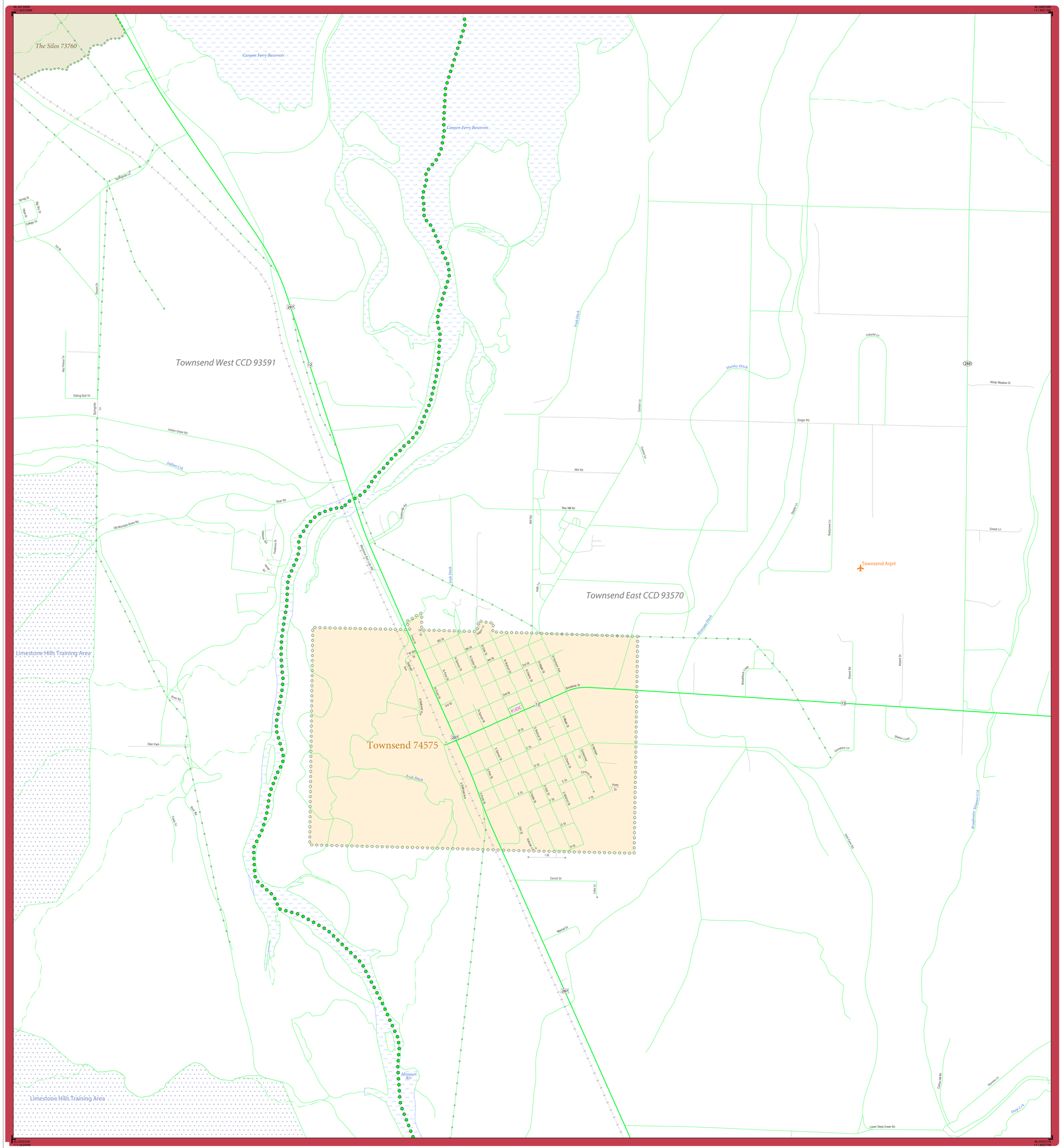
The Silos 73760
Canyon Ferry Reservoir
Townsend West CCD 93591
Townsend East CCD 93570
Townsend 74575
Townsend Arprt
Limestone Hills Training Area
Missouri Riv
Broadwater-Missouri Cal
Manley Ditch
Trout Ditch
Mountain Ditch
Indian Cr&
Deer Cr&
Lower Deep Creek Rd
Deer Path
Carroll Dr
Mistal Dr
Sunset Ln
Wndy Meadow Dr
Sharon Ln
Airport Rd
Airport Dr
Cemetery Ln
Jack Creek Rd
Skyline Ln
Deep Cr&
Sitting Bull Trl
Old Woman Grave Rd
Indian Creek Rd
River Rd
Mill Rd
New Mill Rd
Delger Rd
Canal Ln
Canal St
Kelly Ln
Fritsche Ln
Woodlake Ln
Bridgeview Ln
Bailey Ln
Bell Rd
Lane Rd
Spring Ln
Sullivan Ln
Spring St
Hart Cr
Cabin St
Fossil Cr
New Fresno Tr
Fresno Cr
Fresno Dr
Grassy Rd
Gravel Rd
Gravel Pit Rd
Hillsboro Ave
Broadway St
Cedar St
Potts Dr
Cabin Dr
Chester Ln
Lincoln Ln
Lane St
Lane Dr
Lane Ln
Lane Rd
Lane