GOVERNMENTAL UNIT REFERENCE MAP (2020): Gallatin County, MT

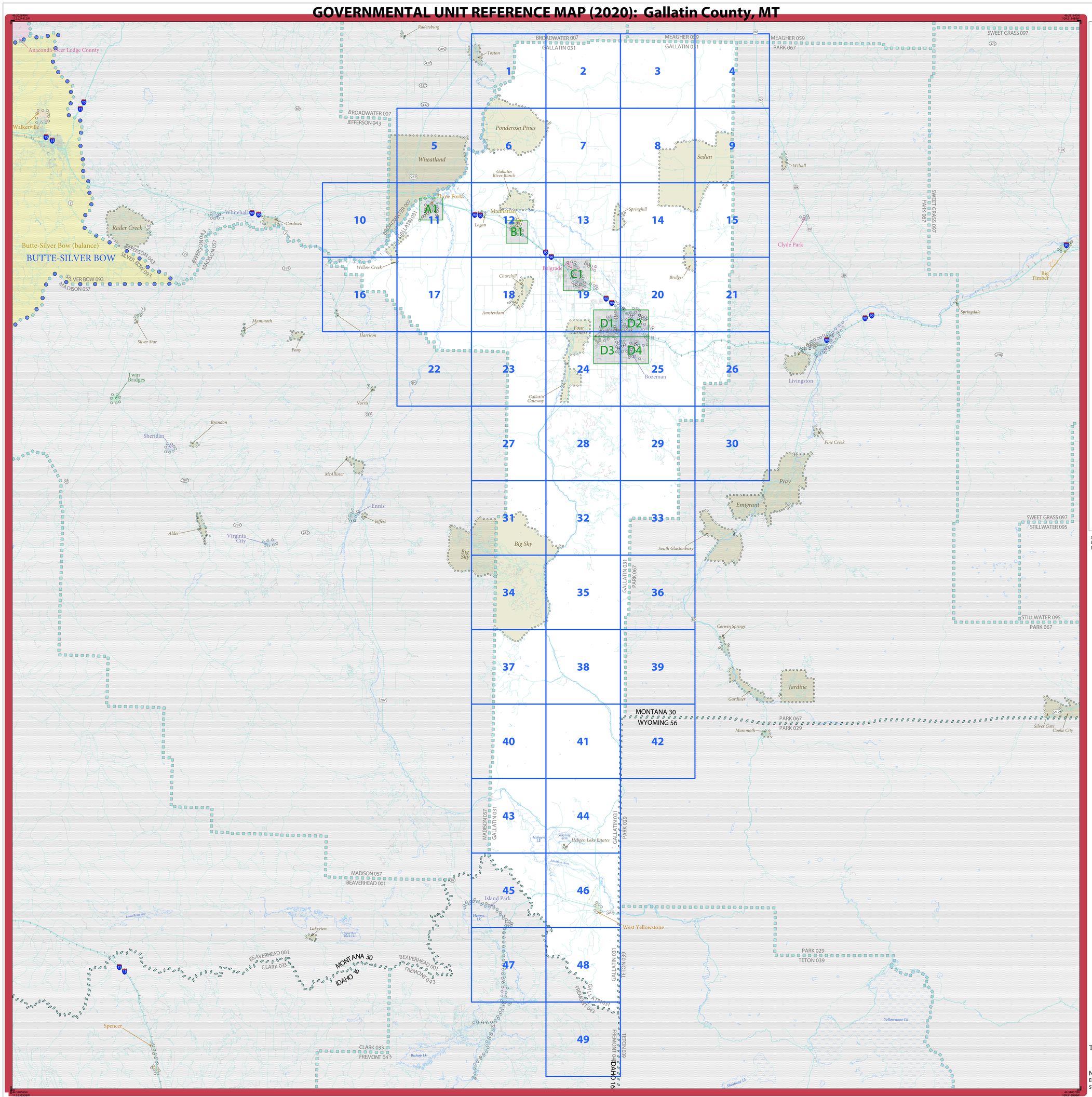

LEGEND

SYMBOL DESCRIPTION	SYMBOL	LABEL STYLE
Federal American Indian Reservation		L'ANSE RESERVATION (TA 1880)
Off-Reservation Trust Land		T1880
American Indian Tribal Subdivision		SHONTO (620)
Alaska Native Regional Corporation (ANRC)		NANA ANRC 52120
State (or statistically equivalent entity)		NEW YORK 36
County (or statistically equivalent entity)		ERIE 029
Minor Civil Division (MCD)[1]		Lee town 41460
Census County Division (CCD)[2]		Jemez CCD 91650
Consolidated City		MILFORD 47500
Incorporated Place[3]		Davis 18100
Census Designated Place (CDP)[2]		Cochiti 16560

DESCRIPTION	SYMBOL	DESCRIPTION	SYMBOL
Interstate	5	Water Body	Pleasant Lake
U.S. Highway	2	Swamp or Marsh	Okefenokee Swamp
State Highway	4	Glacier	Bering Glacier
Other Road	Marsh Ln	Airport, Airfield, or Helicopter Landing Pad	Dinard Airport
Cul-de-sac		College or University	Coll/Univ
Circle		Military	Fort Belvoir
Geographic Offset or Corridor		Prison or Juvenile Detention Center	P/JDC
4WD Trail, Stairway, Alley, Walkway, or Ferry		Cemetery	Powell Cmtry
Railroad	Southern RR	Golf Course	Pinehurst GlfCrs
Pipeline or Power Line		National Park or Forest	Yosemite NP
Ridge or Fence		Other Park	St Francis Park
Property Line or Nonvisible Boundary		Outside Subject Area	
Perennial Stream	Tumbling Cr	Inset Area	A1
Intermittent Stream	Piney Cr		
Mountain Peak or Hill	Mt. Baker		

Where state, county, and/or MCD/CCD boundaries coincide, the map shows the boundary symbol for only the highest-ranking of these boundaries. Where American Indian reservation and American Indian tribal subdivision boundaries coincide, the map shows only the American Indian reservation boundaries.

Entity names are followed by either their FIPS code or census code; parentheses indicate a census code.

1 'MCD" indicates a false MCD. These are for Census Bureau use only.

2 The CCD and CDP boundaries represent statistical entities only and are not updated through the BAS.

3 Incorporated place name color corresponds to the incorporated place fill color.

Due to space limitations, some road names, along with other feature and geography names on the map, may not be shown.

The Census Bureau stores primary and alternate road names, but only primary road names are used to label the roads on these maps.

Note: This index map sheet provides the map sheet configuration in relation to the subject entity. Due to scale limitations, map content may be simplified. Refer to parent and/or inset map sheets for detailed map content.

Total Sheets: 57 (Index 1; Parent 49; Inset 7)

NAME: Gallatin County (031)
ENTITY TYPE: County or statistically equivalent entity
ST: Montana (30)

INDEX OR PARENT SHEET #: 000
INSET SHEET #: 000000

2020 COUNTY REF MAP (INDEX)

5340230031000000000000

All legal boundaries and names are as reported through the 2020 Boundary and Annexation Survey (BAS) and Boundary Validation Program (BVP). The boundaries shown on this map are for Census Bureau statistical data collection and tabulation purposes only; their depiction and designation for statistical purposes does not constitute a determination of jurisdictional authority or rights of ownership or entitlement.

Data Source: U.S. Census Bureau's MAF/TIGER database (TAB20), November 2020
Created by Geography Division: December 09, 2020

U.S. DEPARTMENT OF COMMERCE U.S. Census Bureau

Projection: Albers Equal Area Conic
Datum: NAD 83
Spheroid: GRS 80
1st Standard Parallel: 45 07 55
2nd Standard Parallel: 48 13 38
Central Meridian: -110 02 38
Latitude of Projection's Origin: 44 21 29
False Easting: 0
False Northing: 0

0 8 16 24 32 40 Kilometers
0 5 10 15 20 25 Miles
The plotted map scale is 1:286,580

N W E S

Boundary and Annexation Survey (BAS) ID: 23003100000
BAS Submission Deadline: March 1, 2021

PDF versions of the BAS maps are available at: www.census.gov/programs-surveys/bas/geographies.html

For more information, or to request additional maps, please email geo.bas@census.gov, call 1-800-972-5651, or visit www.census.gov/programs-surveys/bas.html.

United States Census Bureau

GOVERNMENTAL UNIT REFERENCE MAP (2020): Gallatin County, MT

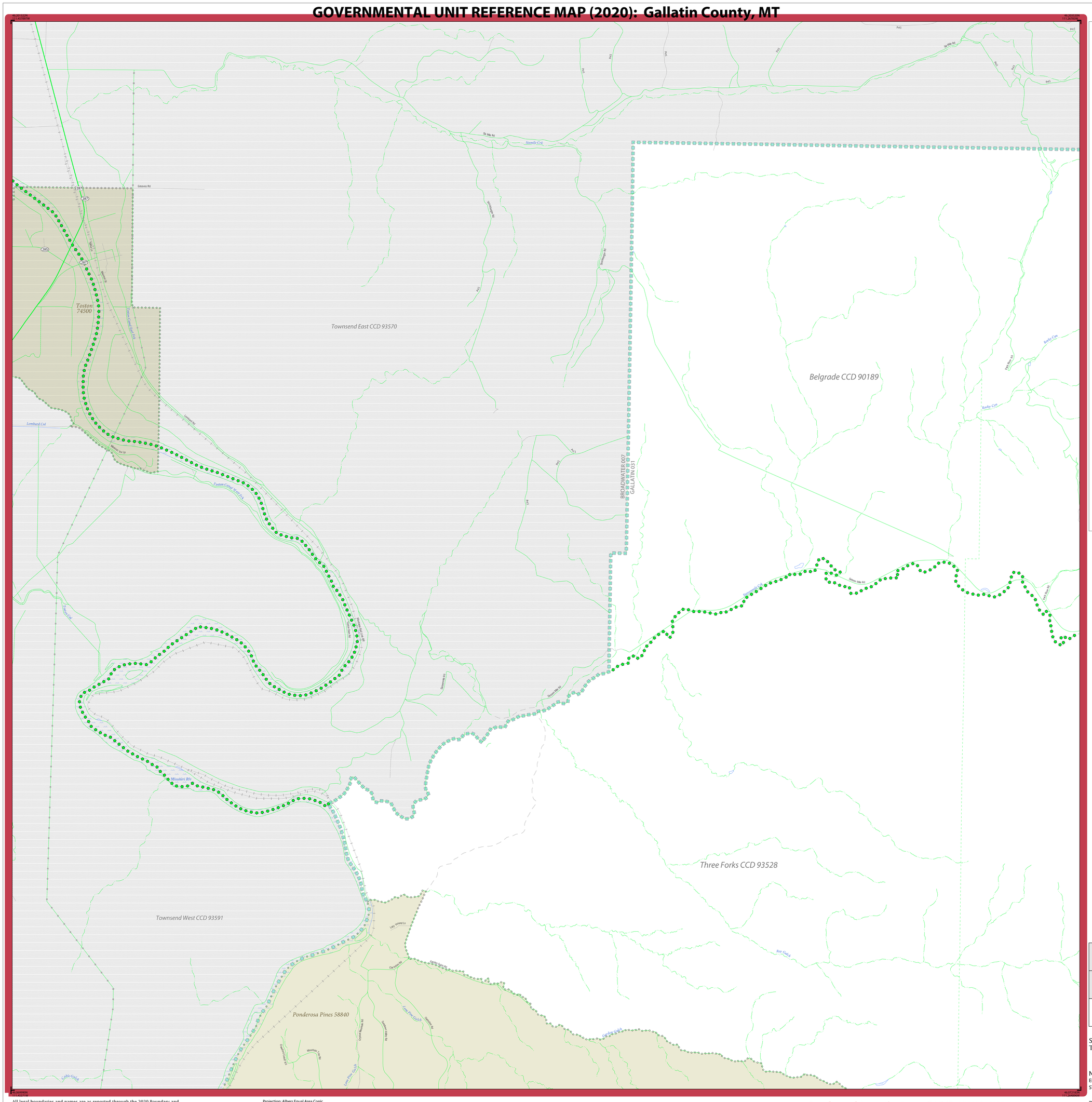
Toston
74500
Townsend East CCD 93570
Belgrade CCD 90189
Three Forks CCD 93528
Townsend West CCD 93591
Ponderosa Pines 58840
BROADWATER 007
GALLATIN 031
Missouri Rv
Smith Rv
Sixmile Crk
Lombard Col
Tumbling Cr
Piney Cr
Beaver Cr
Cable Creek
Bay Creek
Cayuse Creek
Lone Pine Gulch
Mountain View Rd
Crystal Mountain Rd
Cayuse Canyon Rd
Lay Island Ln
Old Home Rd
Canyon Creek Rd
Six Mile Rd
Seven Mile Rd
Nine Mile Rd
Ten Mile Rd
Greaves Rd
Toston Canal East Frk
Custom Cutter West Frk
Missouri River Rd
Stonegate Rd
Willowbrook Rd
Gallatin Rd
Manley Rd
Ten Mile Rd
Rocky Cyn
Rocky Cyn
Tumbling Cr
Piney Cr
Beaver Cr
Bay Creek
Cayuse Creek
Cable Creek
Lone Pine Gulch
Lay Island Ln
Old Home Rd
Canyon Creek Rd
Cayuse Canyon Rd
Mountain View Rd
Crystal Mountain Rd
Lone Pine Gulch
Cayuse Rd
Manley Rd
Willowbrook Rd
Stonegate Rd
Gallatin Rd
Missouri River Rd
Custom Cutter Rd
Toston Canal East Frk
Custom Cutter West Frk
Greaves Rd
Six Mile Rd
Seven Mile Rd
Nine Mile Rd
Ten Mile Rd
287
285
287
287
Pv41
Pv42
Pv43
Pv43
Pv42
Pv41
Pv41
Pv41

GOVERNMENTAL UNIT REFERENCE MAP (2020): Gallatin County, MT

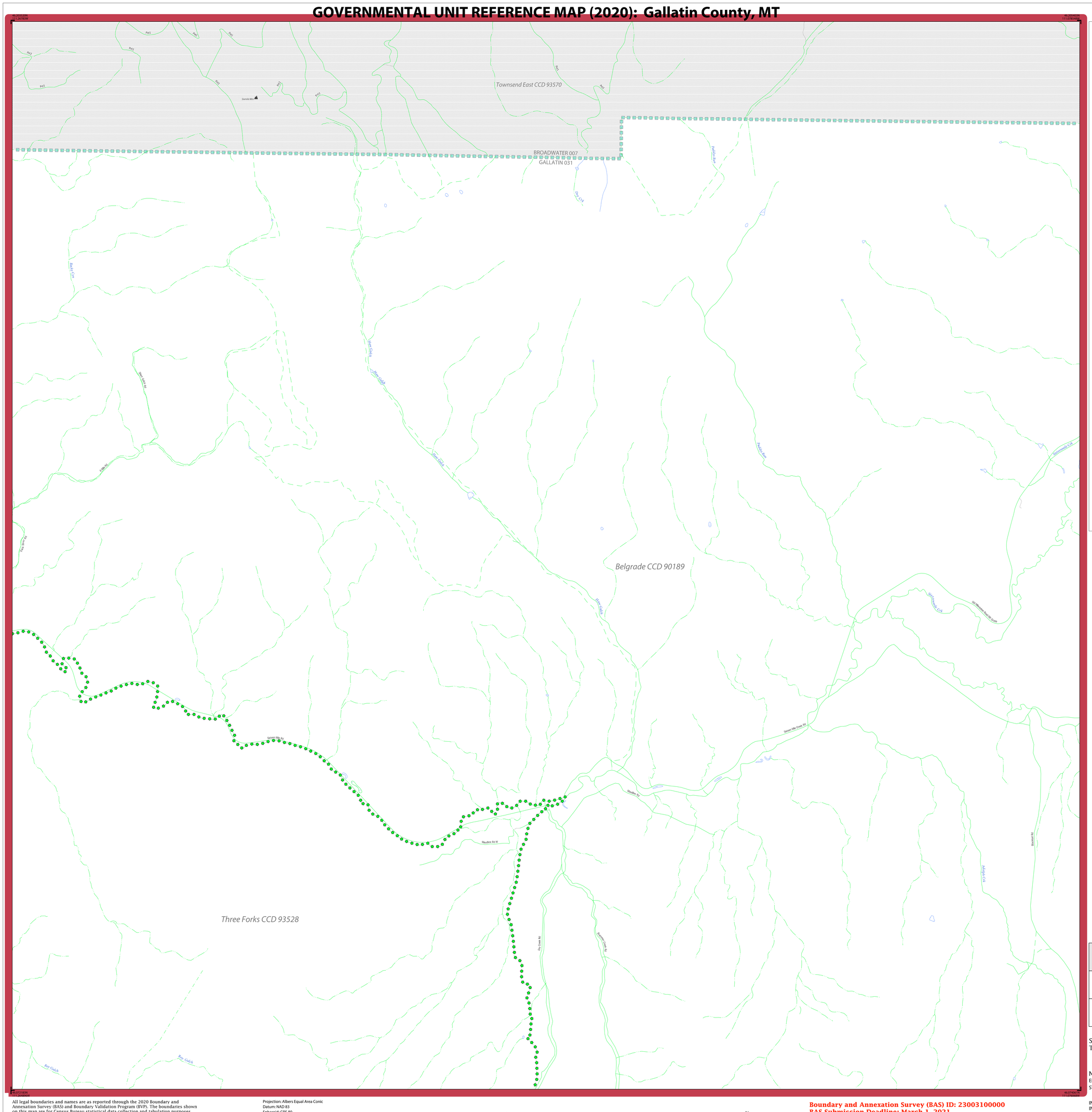

LEGEND

SYMBOL DESCRIPTION	SYMBOL	LABEL STYLE
Federal American Indian Reservation		L'ANSE RESERVATION (TA 1880)
Off-Reservation Trust Land		T1880
American Indian Tribal Subdivision		SHONTO (620)
Alaska Native Regional Corporation (ANRC)		*NANA ANRC 52120*
State (or statistically equivalent entity)		NEW YORK 36
County (or statistically equivalent entity)		ERIE 029
Minor Civil Division (MCD)[1]		Lee town 41460
Census County Division (CCD)[2]		*Jemez CCD 91650*
Consolidated City		MILFORD 47500
Incorporated Place[3]		Davis 18100
Census Designated Place (CDP)[2]		*Cochiti 16560*

DESCRIPTION	SYMBOL	DESCRIPTION	SYMBOL
Interstate	5	Water Body	*Pleasant Lake*
U.S. Highway	2	Swamp or Marsh	*Okefenokee Swamp*
State Highway	4	Glacier	*Bering Glacier*
Other Road	Marsh Ln	Airport, Airfield, or Helicopter Landing Pad	Dönärd Airfield
Cul-de-sac		College or University	Coll/Univ
Circle		Military	Fort Belvoir
Geographic Offset or Corridor		Prison or Juvenile Detention Center	P/JDC
4WD Trail, Stairway, Alley, Walkway, or Ferry		Cemetery	Powell Cmtry
Railroad	Southern RR	Golf Course	Pinehurst GlfCrs
Pipeline or Power Line		National Park or Forest	Yosemite NP
Ridge or Fence		Other Park	St Francis Park
Property Line or Nonvisible Boundary		Outside Subject Area	
Perennial Stream	*Tumbling Cr*	Inset Area	A1
Intermittent Stream	*Piney Cr*		
Mountain Peak or Hill	*Mt. Baker*		

Where state, county, and/or MCD/CCD boundaries coincide, the map shows the boundary symbol for only the highest-ranking of these boundaries. Where American Indian reservation and American Indian tribal subdivision boundaries coincide, the map shows only the American Indian reservation boundaries.

Entity names are followed by either their FIPS code or census code; parentheses indicate a census code.

1 'MCD*' indicates a false MCD. These are for Census Bureau use only.

2 The CCD and CDP boundaries represent statistical entities only and are not updated through the BAS.

3 Incorporated place name color corresponds to the incorporated place fill color.

Due to space limitations, some road names, along with other feature and geography names on the map, may not be shown.

The Census Bureau stores primary and alternate road names, but only primary road names are used to label the roads on these maps.

Key to Adjacent Sheets

1	2	3
6	7	8

Sheet Location within Entity

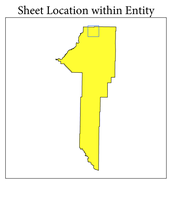

Sheet 2 of 49 PARENT sheets
Total Sheets: 57 (Index 1; Parent 49; Inset 7)

NAME: Gallatin County (031)
ENTITY TYPE: County or statistically equivalent entity
ST: Montana (30)

INDEX OR PARENT SHEET #: 002
INSET SHEET #: 000000

2020 COUNTY REF-MAP (PARENT)

5340230031000000002000000

All legal boundaries and names are as reported through the 2020 Boundary and Annexation Survey (BAS) and Boundary Validation Program (BVP). The boundaries shown on this map are for Census Bureau statistical data collection and tabulation purposes only; their depiction and designation for statistical purposes does not constitute a determination of jurisdictional authority or rights of ownership or entitlement.

Data Source: U.S. Census Bureau's MAF/TIGER database (TAB20), November 2020
Created by Geography Division: December 09, 2020

U.S. DEPARTMENT OF COMMERCE U.S. Census Bureau

Projection: Albers Equal Area Conic
Datum: NAD 83
Spheroid: GRS 80
1st Standard Parallel: 45 07 55
2nd Standard Parallel: 48 13 38
Central Meridian: -110 02 38
Latitude of Projection's Origin: 44 21 29
False Easting: 0
False Northing: 0

0 0.6 1.2 1.8 2.4 3 Kilometers
0 0.4 0.8 1.2 1.6 2 Miles
The plotted map scale is 1:20,000

N W E S

Boundary and Annexation Survey (BAS) ID: 23003100000
BAS Submission Deadline: March 1, 2021

PDF versions of the BAS maps are available at:
www.census.gov/programs-surveys/bas/geographies.html

For more information, or to request additional maps, please email geo.bas@census.gov, call 1-800-972-5651, or visit www.census.gov/programs-surveys/bas.html.

United States Census Bureau

GOVERNMENTAL UNIT REFERENCE MAP (2020): Gallatin County, MT

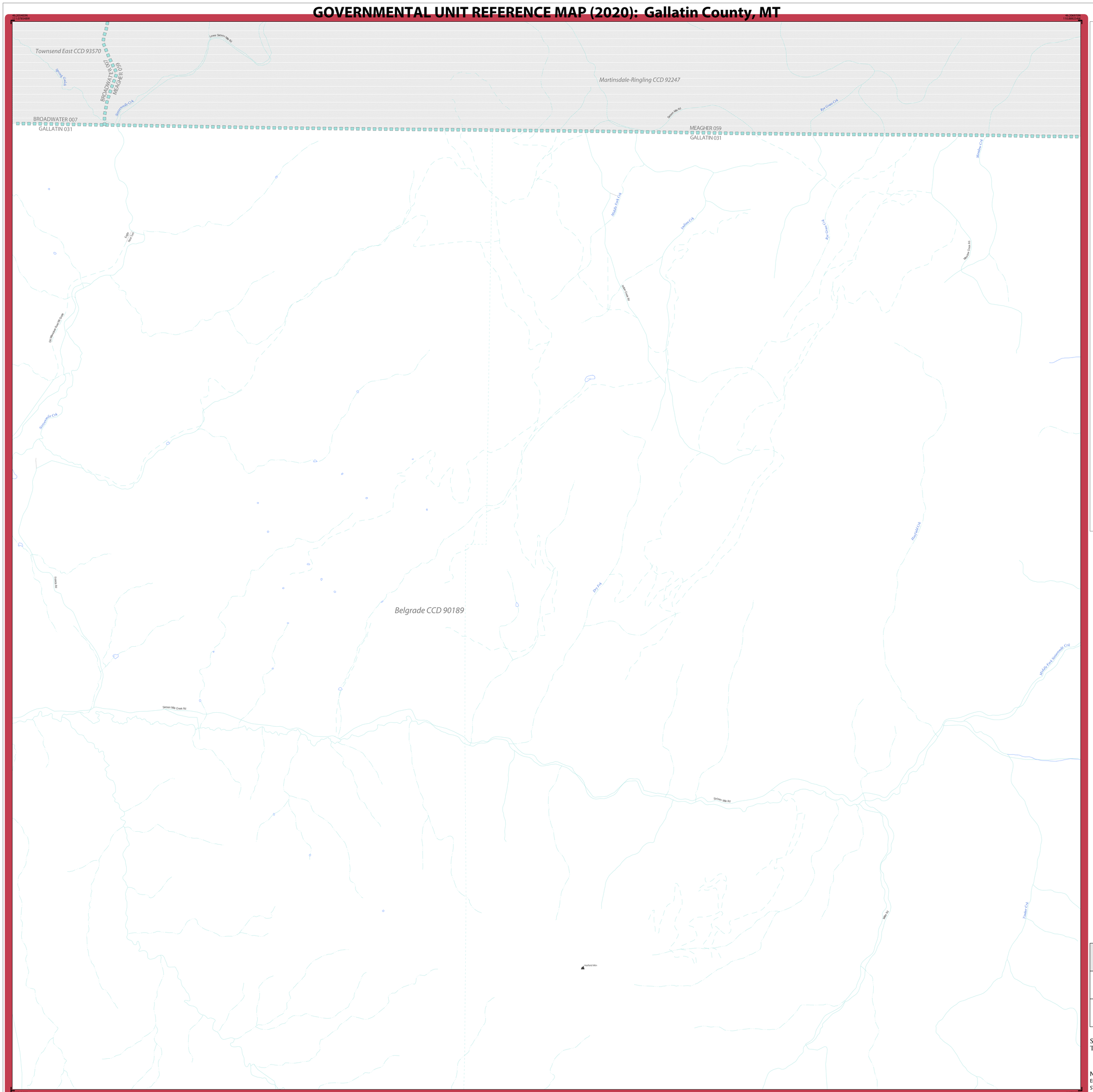

LEGEND

SYMBOL DESCRIPTION	SYMBOL	LABEL STYLE
Federal American Indian Reservation		L'ANSE RESERVATION (TA 1880)
Off-Reservation Trust Land		T1880
American Indian Tribal Subdivision		SHONTO (620)
Alaska Native Regional Corporation (ANRC)		*NANA ANRC 52120*
State (or statistically equivalent entity)		NEW YORK 36
County (or statistically equivalent entity)		ERIE 029
Minor Civil Division (MCD)[1]		Lee town 41460
Census County Division (CCD)[2]		*Jemez CCD 91650*
Consolidated City		MILFORD 47500
Incorporated Place[3]		Davis 18100
Census Designated Place (CDP)[2]		*Cochiti 16560*

DESCRIPTION	SYMBOL
Interstate	5
U.S. Highway	2
State Highway	4
Other Road	Marsh Ln
Cul-de-sac	
Circle	
Geographic Offset or Corridor	
4WD Trail, Stairway, Alley, Walkway, or Ferry	
Railroad	Southern RR
Pipeline or Power Line	
Ridge or Fence	
Property Line or Nonvisible Boundary	
Perennial Stream	Tumbling Cr
Intermittent Stream	Piney Cr
Mountain Peak or Hill	Mt. Baker

DESCRIPTION	SYMBOL
Water Body	Pleasant Lake
Swamp or Marsh	Okefenokee Swamp
Glacier	Bering Glacier
Airport, Airfield, or Helicopter Landing Pad	O'Donnard Airfield
College or University	Coll/Univ
Military	Fort Belvoir
Prison or Juvenile Detention Center	P/JDC
Cemetery	Powell Cmtry
Golf Course	Pinehurst GlfCrs
National Park or Forest	Yosemite NP
Other Park	St Francis Park
Outside Subject Area	
Inset Area	A1

Where state, county, and/or MCD/CCD boundaries coincide, the map shows the boundary symbol for only the highest-ranking of these boundaries. Where American Indian reservation and American Indian tribal subdivision boundaries coincide, the map shows only the American Indian reservation boundaries.

Entity names are followed by either their FIPS code or census code; parentheses indicate a census code.

1 'MCD*' indicates a false MCD. These are for Census Bureau use only.

2 The CCD and CDP boundaries represent statistical entities only and are not updated through the BAS.

3 Incorporated place name color corresponds to the incorporated place fill color.

Due to space limitations, some road names, along with other feature and geography names on the map, may not be shown.

The Census Bureau stores primary and alternate road names, but only primary road names are used to label the roads on these maps.

Key to Adjacent Sheets

2	3	4
7	8	9

Sheet Location within Entity

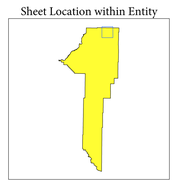

Sheet 3 of 49 PARENT sheets
Total Sheets: 57 (Index 1; Parent 49; Inset 7)

NAME: Gallatin County (031)
ENTITY TYPE: County or statistically equivalent entity
ST: Montana (30)

INDEX OR PARENT SHEET #: 003
INSET SHEET #: 000000

2020 COUNTY REF MAP (PARENT)

5340230031000000003000000

All legal boundaries and names are as reported through the 2020 Boundary and Annexation Survey (BAS) and Boundary Validation Program (BVP). The boundaries shown on this map are for Census Bureau statistical data collection and tabulation purposes only; their depiction and designation for statistical purposes does not constitute a determination of jurisdictional authority or rights of ownership or entitlement.

Data Source: U.S. Census Bureau's MAF/TIGER database (TAB20), November 2020
Created by Geography Division: December 09, 2020

U.S. DEPARTMENT OF COMMERCE U.S. Census Bureau

Projection: Albers Equal Area Conic
Datum: NAD 83
Spheroid: GRS 80
1st Standard Parallel: 45 07 55
2nd Standard Parallel: 48 13 38
Central Meridian: -110 02 38
Latitude of Projection's Origin: 44 21 29
False Easting: 0
False Northing: 0

0 0.6 1.2 1.8 2.4 3 Kilometers
0 0.4 0.8 1.2 1.6 2 Miles
The plotted map scale is 1:20,000

N W E S

Boundary and Annexation Survey (BAS) ID: 23003100000
BAS Submission Deadline: March 1, 2021

PDF versions of the BAS maps are available at:
www.census.gov/programs-surveys/bas/geographies.html

For more information, or to request additional maps, please email geo.bas@census.gov, call 1-800-972-5651, or visit www.census.gov/programs-surveys/bas.html.

GOVERNMENTAL UNIT REFERENCE MAP (2020): Gallatin County, MT

LEGEND

SYMBOL DESCRIPTION	SYMBOL	LABEL STYLE
Federal American Indian Reservation		L'ANSE RESERVATION (TA 1880)
Off-Reservation Trust Land		T1880
American Indian Tribal Subdivision		SHONTO (620)
Alaska Native Regional Corporation (ANRC)		NANA ANRC 52120
State (or statistically equivalent entity)		NEW YORK 36
County (or statistically equivalent entity)		ERIE 029
Minor Civil Division (MCD)[1]		Lee town 41460
Census County Division (CCD)[2]		Jemez CCD 91650
Consolidated City		MILFORD 47500
Incorporated Place[3]		Davis 18100
Census Designated Place (CDP)[2]		Cochiti 16560

DESCRIPTION	SYMBOL	DESCRIPTION	SYMBOL
Interstate	5	Water Body	Pleasant Lake
U.S. Highway	2	Swamp or Marsh	Okefenokee Swamp
State Highway	4	Glacier	Bering Glacier
Other Road	Marsh Ln	Airport, Airfield, or Helicopter Landing Pad	Donald Airfield
Cul-de-sac		College or University	Coll/Univ
Circle		Military	Fort Belvoir
Geographic Offset or Corridor		Prison or Juvenile Detention Center	P/JDC
4WD Trail, Stairway, Alley, Walkway, or Ferry		Cemetery	Powell Cmtry
Railroad	Southern RR	Golf Course	Pinehurst GlfCrs
Pipeline or Power Line		National Park or Forest	Yosemite NP
Ridge or Fence		Other Park	St Francis Park
Property Line or Nonvisible Boundary		Outside Subject Area	
Perennial Stream	Tumbling Cr	Inset Area	A1
Intermittent Stream	Piney Cr		
Mountain Peak or Hill	Mt. Baker		

Where state, county, and/or MCD/CCD boundaries coincide, the map shows the boundary symbol for only the highest-ranking of these boundaries. Where American Indian reservation and American Indian tribal subdivision boundaries coincide, the map shows only the American Indian reservation boundaries.

Entity names are followed by either their FIPS code or census code; parentheses indicate a census code.

1 'MCD*' indicates a false MCD. These are for Census Bureau use only.

2 The CCD and CDP boundaries represent statistical entities only and are not updated through the BAS.

3 Incorporated place name color corresponds to the incorporated place fill color.

Due to space limitations, some road names, along with other feature and geography names on the map, may not be shown.

The Census Bureau stores primary and alternate road names, but only primary road names are used to label the roads on these maps.

Key to Adjacent Sheets

3	4	
8	9	

Sheet Location within Entity

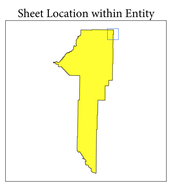

Sheet 4 of 49 PARENT sheets
Total Sheets: 57 (Index 1; Parent 49; Inset 7)

NAME: Gallatin County (031)
ENTITY TYPE: County or statistically equivalent entity
ST: Montana (30)

INDEX OR PARENT SHEET #: 004
INSET SHEET #: 000000

2020 COUNTY REF MAP (PARENT)

5340230031000000004000000

All legal boundaries and names are as reported through the 2020 Boundary and Annexation Survey (BAS) and Boundary Validation Program (BVP). The boundaries shown on this map are for Census Bureau statistical data collection and tabulation purposes only; their depiction and designation for statistical purposes does not constitute a determination of jurisdictional authority or rights of ownership or entitlement.

Data Source: U.S. Census Bureau's MAF/TIGER database (TAB20), November 2020
Created by Geography Division: December 09, 2020

U.S. DEPARTMENT OF COMMERCE U.S. Census Bureau

Projection: Albers Equal Area Conic
Datum: NAD 83
Spheroid: GRS 80
1st Standard Parallel: 45 07 55
2nd Standard Parallel: 48 13 38
Central Meridian: -110 02 38
Latitude of Projection's Origin: 44 21 29
False Easting: 0
False Northing: 0

0 0.6 1.2 1.8 2.4 3 Kilometers
0 0.4 0.8 1.2 1.6 2 Miles
The plotted map scale is 1:20,000

N W E S

Boundary and Annexation Survey (BAS) ID: 23003100000
BAS Submission Deadline: March 1, 2021

PDF versions of the BAS maps are available at:
www.census.gov/programs-surveys/bas/geographies.html

For more information, or to request additional maps, please email geo.bas@census.gov, call 1-800-972-5651, or visit www.census.gov/programs-surveys/bas.html.

GOVERNMENTAL UNIT REFERENCE MAP (2020): Gallatin County, MT

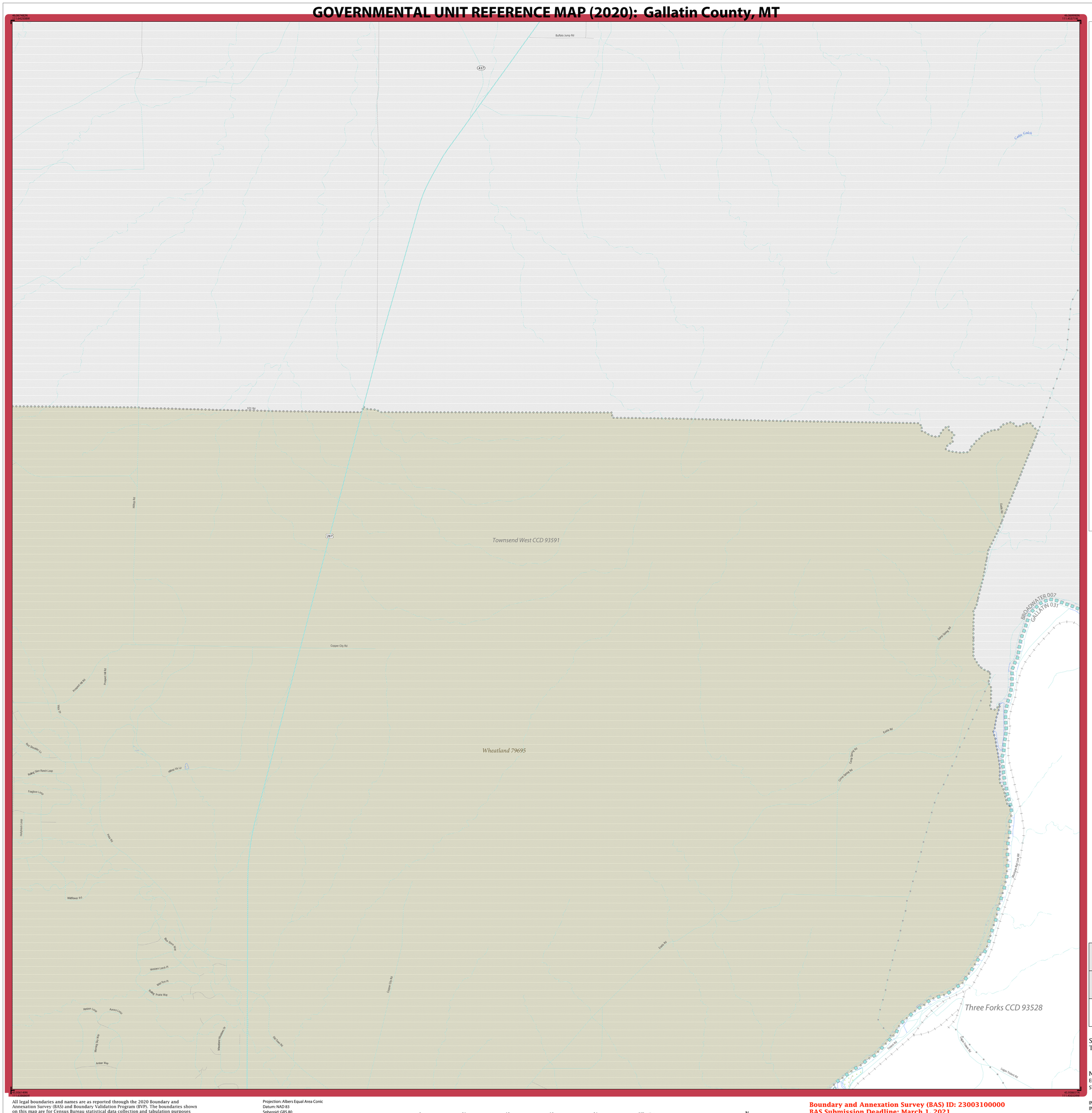

LEGEND

SYMBOL DESCRIPTION	SYMBOL	LABEL STYLE
Federal American Indian Reservation		L'ANSE RESERVATION (TA 1880)
Off-Reservation Trust Land		T1880
American Indian Tribal Subdivision		SHONTO (620)
Alaska Native Regional Corporation (ANRC)		NANA ANRC 52120
State (or statistically equivalent entity)		NEW YORK 36
County (or statistically equivalent entity)		ERIE 029
Minor Civil Division (MCD)[1]		Lee town 41460
Census County Division (CCD)[2]		Jemez CCD 91650
Consolidated City		MILFORD 47500
Incorporated Place[3]		Davis 18100
Census Designated Place (CDP)[2]		Cochiti 16560

DESCRIPTION	SYMBOL
Interstate	5
U.S. Highway	2
State Highway	4
Other Road	Marsh Ln
Cul-de-sac	
Circle	
Geographic Offset or Corridor	
4WD Trail, Stairway, Alley, Walkway, or Ferry	
Railroad	Southern RR
Pipeline or Power Line	
Ridge or Fence	
Property Line or Nonvisible Boundary	
Perennial Stream	Tumbling Cr
Intermittent Stream	Piney Cr
Mountain Peak or Hill	Mt. Baker

DESCRIPTION	SYMBOL
Water Body	Pleasant Lake
Swamp or Marsh	Okefenokee Swamp
Glacier	Bering Glacier
Airport, Airfield, or Helicopter Landing Pad	Dönärd Airport
College or University	Coll/Univ
Military	Fort Belvoir
Prison or Juvenile Detention Center	P/JDC
Cemetery	Powell Cmtry
Golf Course	Pinehurst GlfCrs
National Park or Forest	Yosemite NP
Other Park	St Francis Park
Outside Subject Area	
Inset Area	A1

Where state, county, and/or MCD/CCD boundaries coincide, the map shows the boundary symbol for only the highest-ranking of these boundaries. Where American Indian reservation and American Indian tribal subdivision boundaries coincide, the map shows only the American Indian reservation boundaries.

Entity names are followed by either their FIPS code or census code; parentheses indicate a census code.

1 'MCD*' indicates a false MCD. These are for Census Bureau use only.

2 The CCD and CDP boundaries represent statistical entities only and are not updated through the BAS.

3 Incorporated place name color corresponds to the incorporated place fill color.

Due to space limitations, some road names, along with other feature and geography names on the map, may not be shown.

The Census Bureau stores primary and alternate road names, but only primary road names are used to label the roads on these maps.

Key to Adjacent Sheets

		1
	5	6
10	11	12

Sheet Location within Entity

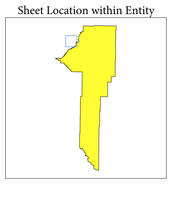

Sheet 5 of 49 PARENT sheets
Total Sheets: 57 (Index 1; Parent 49; Inset 7)

NAME: Gallatin County (031)
ENTITY TYPE: County or statistically equivalent entity
ST: Montana (30)

INDEX OR PARENT SHEET #: 005
INSET SHEET #: 000000

2020 COUNTY REF-MAP (PARENT)

5340230031000000005000000

All legal boundaries and names are as reported through the 2020 Boundary and Annexation Survey (BAS) and Boundary Validation Program (BVP). The boundaries shown on this map are for Census Bureau statistical data collection and tabulation purposes only; their depiction and designation for statistical purposes does not constitute a determination of jurisdictional authority or rights of ownership or entitlement.

Data Source: U.S. Census Bureau's MAF/TIGER database (TAB20), November 2020
Created by Geography Division: December 09, 2020

U.S. DEPARTMENT OF COMMERCE U.S. Census Bureau

Projection: Albers Equal Area Conic
Datum: NAD83
Spheroid: GRS 80
1st Standard Parallel: 45 07 55
2nd Standard Parallel: 48 13 38
Central Meridian: -110 02 38
Latitude of Projection's Origin: 44 21 29
False Easting: 0
False Northing: 0

0 0.6 1.2 1.8 2.4 3 Kilometers
0 0.4 0.8 1.2 1.6 2 Miles
The plotted map scale is 1:20,000

N W E S

Boundary and Annexation Survey (BAS) ID: 23003100000
BAS Submission Deadline: March 1, 2021

PDF versions of the BAS maps are available at:
www.census.gov/programs-surveys/bas/geographies.html

For more information, or to request additional maps, please email geo.bas@census.gov, call 1-800-972-5651, or visit www.census.gov/programs-surveys/bas.html.

United States Census Bureau

GOVERNMENTAL UNIT REFERENCE MAP (2020): Gallatin County, MT

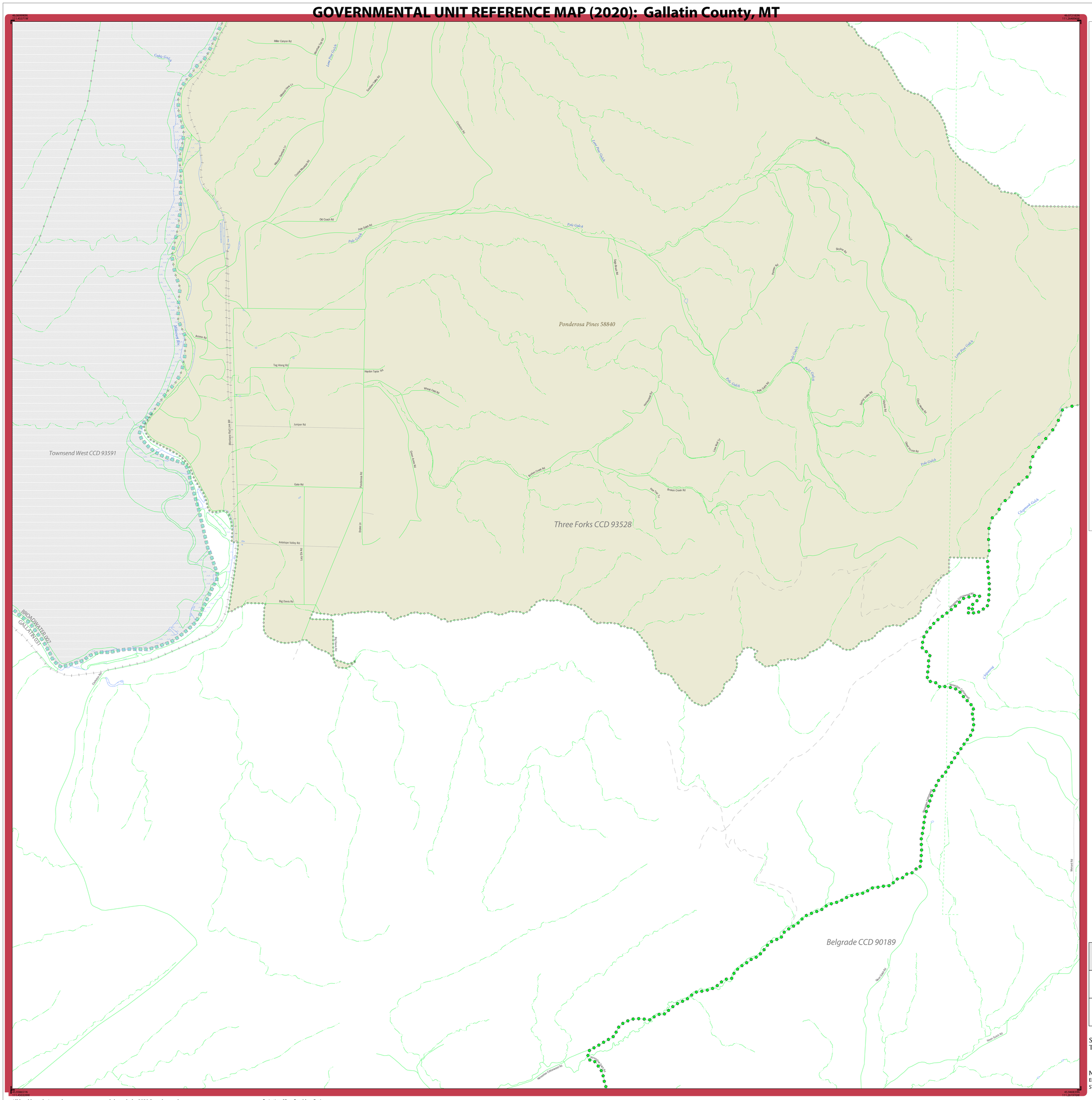

All legal boundaries and names are as reported through the 2020 Boundary and Annexation Survey (BAS) and Boundary Validation Program (BVP). The boundaries shown on this map are for Census Bureau statistical data collection and tabulation purposes only; their depiction and designation for statistical purposes does not constitute a determination of jurisdictional authority or rights of ownership or entitlement.

Data Source: U.S. Census Bureau's MAF/TIGER database (TAB20), November 2020
Created by Geography Division: December 09, 2020

U.S. DEPARTMENT OF COMMERCE U.S. Census Bureau

Projection: Albers Equal Area Conic
Datum: NAD 83
Spheroid: GRS 80
1st Standard Parallel: 45 07 55
2nd Standard Parallel: 48 13 38
Central Meridian: -110 02 38
Latitude of Projection's Origin: 44 21 29
False Easting: 0
False Northing: 0

0 0.6 1.2 1.8 2.4 3 Kilometers
0 0.4 0.8 1.2 1.6 2 Miles
The plotted map scale is 1:20,000

N W E S

Boundary and Annexation Survey (BAS) ID: 23003100000
BAS Submission Deadline: March 1, 2021

PDF versions of the BAS maps are available at:
www.census.gov/programs-surveys/bas/geographies.html

For more information, or to request additional maps, please email geo.bas@census.gov, call 1-800-972-5651, or visit www.census.gov/programs-surveys/bas.html.

LEGEND

SYMBOL DESCRIPTION	SYMBOL	LABEL STYLE
Federal American Indian Reservation		L'ANSE RESERVATION (TA 1880)
Off-Reservation Trust Land		T1880
American Indian Tribal Subdivision		SHONTO (620)
Alaska Native Regional Corporation (ANRC)		*NANA ANRC 52120*
State (or statistically equivalent entity)		NEW YORK 36
County (or statistically equivalent entity)		ERIE 029
Minor Civil Division (MCD)[1]		Lee town 41460
Census County Division (CCD)[2]		*Jemez CCD 91650*
Consolidated City		MILFORD 47500
Incorporated Place[3]		Davis 18100
Census Designated Place (CDP)[2]		*Cochiti 16560*

DESCRIPTION	SYMBOL	DESCRIPTION	SYMBOL
Interstate	5	Water Body	*Pleasant Lake*
U.S. Highway	2	Swamp or Marsh	*Okefenokee Swamp*
State Highway	4	Glacier	*Bering Glacier*
Other Road	Marsh Ln	Airport, Airfield, or Helicopter Landing Pad	*Dinard Airport*
Cul-de-sac		College or University	Coll/Univ
Circle		Military	Fort Belvoir
Geographic Offset or Corridor		Prison or Juvenile Detention Center	P/JDC
4WD Trail, Stairway, Alley, Walkway, or Ferry		Cemetery	Powell Cmtry
Railroad	Southern RR	Golf Course	Pinehurst GlfCrs
Pipeline or Power Line		National Park or Forest	Yosemite NP
Ridge or Fence		Other Park	St Francis Park
Property Line or Nonvisible Boundary		Outside Subject Area	
Perennial Stream	*Tumbling Cr*	Inset Area	A1
Intermittent Stream	*Piney Cr*		
Mountain Peak or Hill	*Mt. Baker*		

Where state, county, and/or MCD/CCD boundaries coincide, the map shows the boundary symbol for only the highest-ranking of these boundaries. Where American Indian reservation and American Indian tribal subdivision boundaries coincide, the map shows only the American Indian reservation boundaries.

Entity names are followed by either their FIPS code or census code; parentheses indicate a census code.

1 "MCD" indicates a false MCD. These are for Census Bureau use only.

2 The CCD and CDP boundaries represent statistical entities only and are not updated through the BAS.

3 Incorporated place name color corresponds to the incorporated place fill color.

Due to space limitations, some road names, along with other feature and geography names on the map, may not be shown.

The Census Bureau stores primary and alternate road names, but only primary road names are used to label the roads on these maps.

Key to Adjacent Sheets

	1	2
5	6	7
11	12	13

Sheet Location within Entity

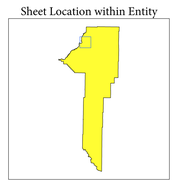

Sheet 6 of 49 PARENT sheets
Total Sheets: 57 (Index 1; Parent 49; Inset 7)

NAME: Gallatin County (031)
ENTITY TYPE: County or statistically equivalent entity
ST: Montana (30)

INDEX OR PARENT SHEET #: 006
INSET SHEET #: 000000

2020 COUNTY REF MAP (PARENT)

5340230031000000006000000

United States Census Bureau

GOVERNMENTAL UNIT REFERENCE MAP (2020): Gallatin County, MT

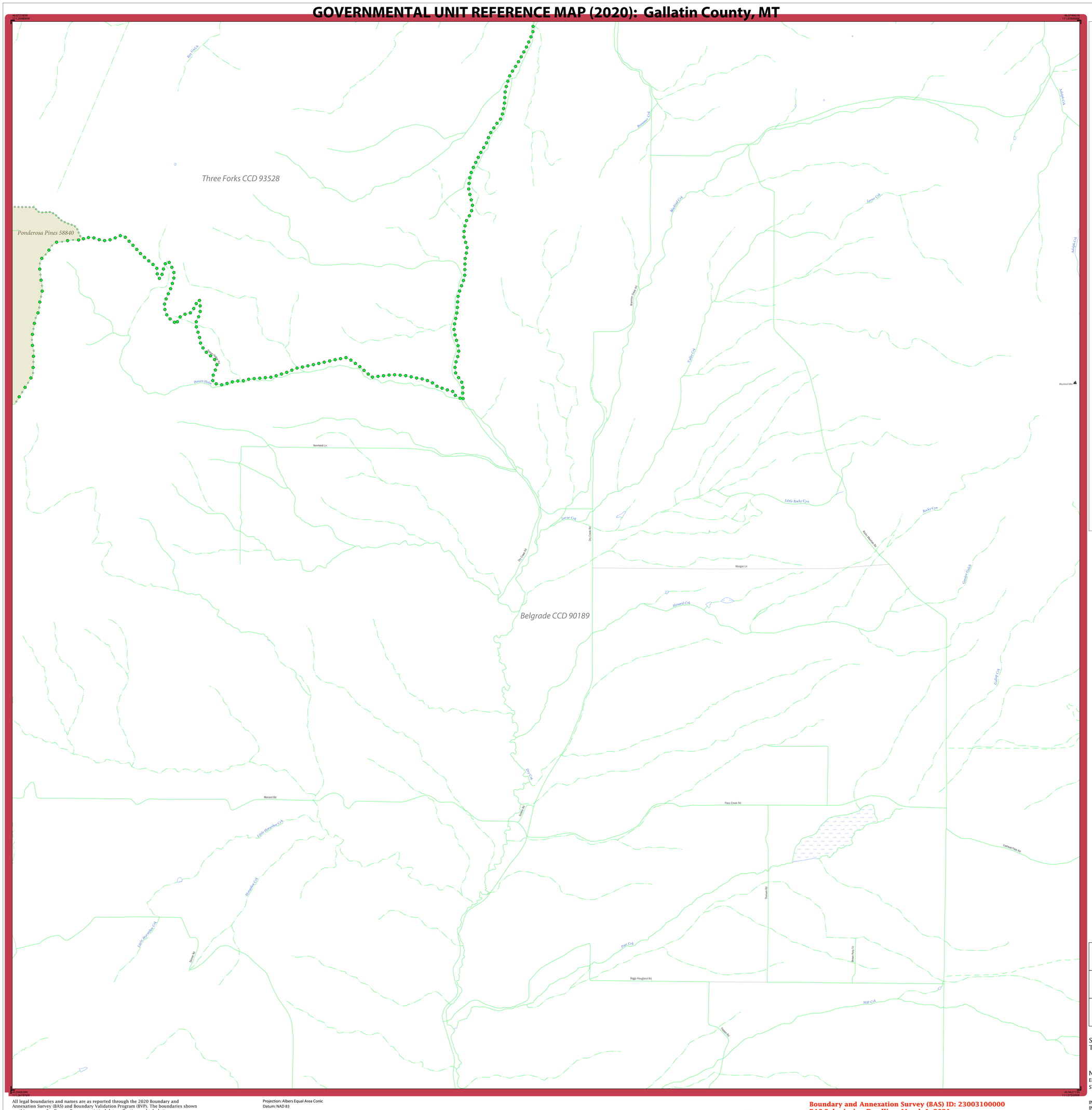

LEGEND

SYMBOL DESCRIPTION	SYMBOL	LABEL STYLE
Federal American Indian Reservation		L'ANSE RESERVATION (TA 1880)
Off-Reservation Trust Land		T1880
American Indian Tribal Subdivision		SHONTO (620)
Alaska Native Regional Corporation (ANRC)		NANA ANRC 52120
State (or statistically equivalent entity)		NEW YORK 36
County (or statistically equivalent entity)		ERIE 029
Minor Civil Division (MCD)[1]		Lee town 41460
Census County Division (CCD)[2]		Jemez CCD 91650
Consolidated City		MILFORD 47500
Incorporated Place[3]		Davis 18100
Census Designated Place (CDP)[2]		Cochiti 16560

DESCRIPTION	SYMBOL	DESCRIPTION	SYMBOL
Interstate	I	Water Body	Pleasant Lake
U.S. Highway	2	Swamp or Marsh	Okefenokee Swamp
State Highway	4	Glacier	Bering Glacier
Other Road	Marsh Ln	Airport, Airfield, or Helicopter Landing Pad	Dönärd Airfield
Cul-de-sac		College or University	Coll/Univ
Circle		Military	Fort Belvoir
Geographic Offset or Corridor		Prison or Juvenile Detention Center	P/JDC
4WD Trail, Stairway, Alley, Walkway, or Ferry		Cemetery	Powell Cmtry
Railroad	Southern RR	Golf Course	Pinehurst GlfCrs
Pipeline or Power Line		National Park or Forest	Yosemite NP
Ridge or Fence		Other Park	St Francis Park
Property Line or Nonvisible Boundary		Outside Subject Area	
Perennial Stream	Tumbling Cr	Inset Area	A1
Intermittent Stream	Piney Cr		
Mountain Peak or Hill	Mt. Baker		

Where state, county, and/or MCD/CCD boundaries coincide, the map shows the boundary symbol for only the highest-ranking of these boundaries. Where American Indian reservation and American Indian tribal subdivision boundaries coincide, the map shows only the American Indian reservation boundaries.

Entity names are followed by either their FIPS code or census code; parentheses indicate a census code.

1 'MCD" indicates a false MCD. These are for Census Bureau use only.

2 The CCD and CDP boundaries represent statistical entities only and are not updated through the BAS.

3 Incorporated place name color corresponds to the incorporated place fill color.

Due to space limitations, some road names, along with other feature and geography names on the map, may not be shown.

The Census Bureau stores primary and alternate road names, but only primary road names are used to label the roads on these maps.

Key to Adjacent Sheets

1	2	3
6	7	8
12	13	14

Sheet Location within Entity

Sheet 7 of 49 PARENT sheets
Total Sheets: 57 (Index 1; Parent 49; Inset 7)

NAME: Gallatin County (031)
ENTITY TYPE: County or statistically equivalent entity
ST: Montana (30)

INDEX OR PARENT SHEET #: 007
INSET SHEET #: 000000

2020 COUNTY REF MAP (PARENT)

5340230031000000007000000

All legal boundaries and names are as reported through the 2020 Boundary and Annexation Survey (BAS) and Boundary Validation Program (BVP). The boundaries shown on this map are for Census Bureau statistical data collection and tabulation purposes only; their depiction and designation for statistical purposes does not constitute a determination of jurisdictional authority or rights of ownership or entitlement.

Data Source: U.S. Census Bureau's MAF/TIGER database (TAB20), November 2020
Created by Geography Division: December 09, 2020

U.S. DEPARTMENT OF COMMERCE U.S. Census Bureau

Projection: Albers Equal Area Conic
Datum: NAD 83
Spheroid: GRS 80
1st Standard Parallel: 45 07 55
2nd Standard Parallel: 48 13 38
Central Meridian: -110 02 38
Latitude of Projection's Origin: 44 21 29
False Easting: 0
False Northing: 0

0 0.6 1.2 1.8 2.4 3 Kilometers
0 0.4 0.8 1.2 1.6 2 Miles
The plotted map scale is 1:20,000

N W E S

Boundary and Annexation Survey (BAS) ID: 23003100000
BAS Submission Deadline: March 1, 2021

PDF versions of the BAS maps are available at:
www.census.gov/programs-surveys/bas/geographies.html

For more information, or to request additional maps, please email geo.bas@census.gov, call 1-800-972-5651, or visit www.census.gov/programs-surveys/bas.html.

United States Census Bureau

GOVERNMENTAL UNIT REFERENCE MAP (2020): Gallatin County, MT

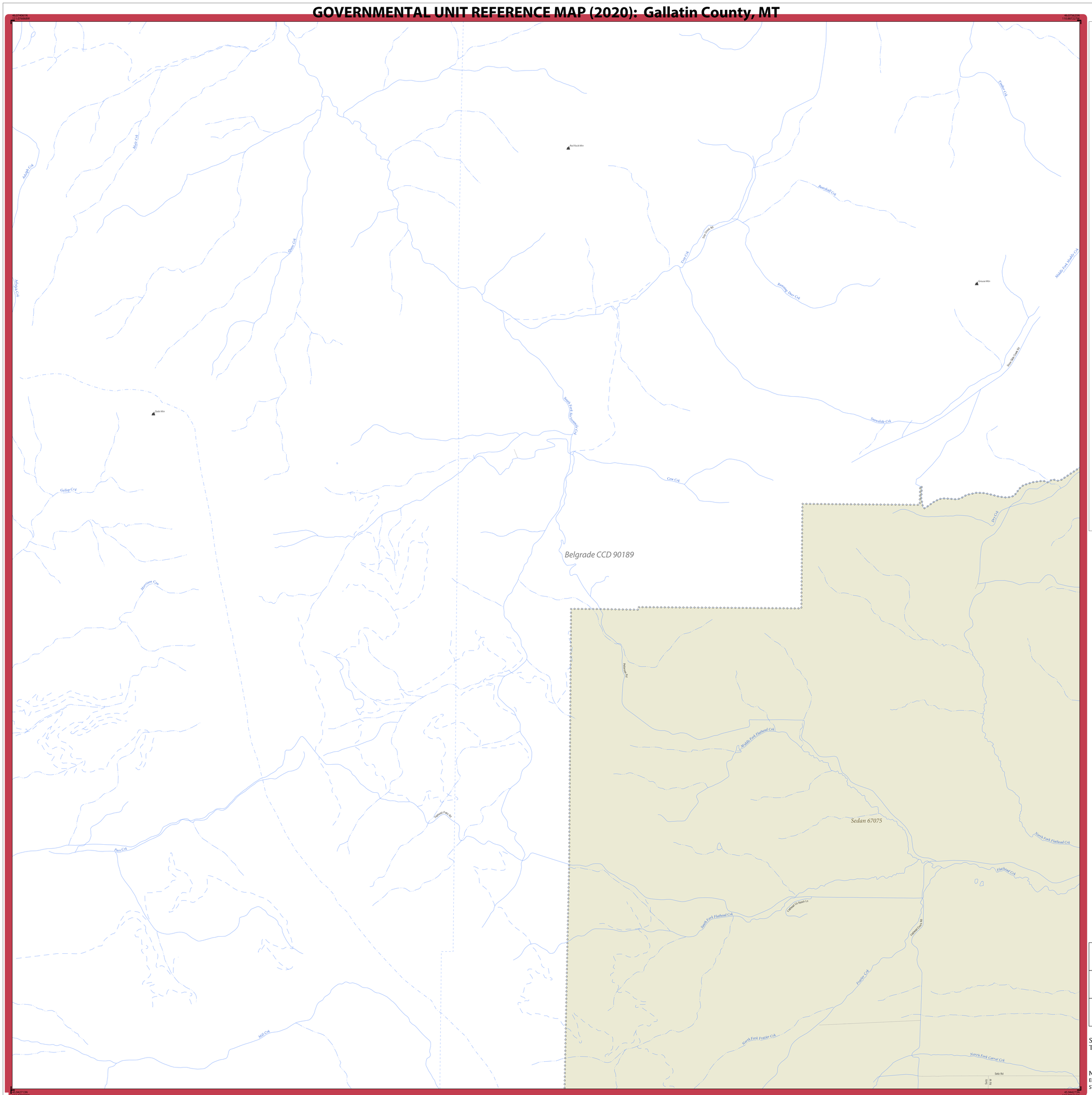

LEGEND

SYMBOL DESCRIPTION	SYMBOL	LABEL STYLE
Federal American Indian Reservation		L'ANSE RESERVATION (TA 1880)
Off-Reservation Trust Land		T1880
American Indian Tribal Subdivision		SHONTO (620)
Alaska Native Regional Corporation (ANRC)		*NANA ANRC 52120*
State (or statistically equivalent entity)		NEW YORK 36
County (or statistically equivalent entity)		ERIE 029
Minor Civil Division (MCD)[1]		Lee town 41460
Census County Division (CCD)[2]		*Jemez CCD 91650*
Consolidated City		MILFORD 47500
Incorporated Place[3]		Davis 18100
Census Designated Place (CDP)[2]		*Cochiti 16560*

DESCRIPTION	SYMBOL	DESCRIPTION	SYMBOL
Interstate	5	Water Body	*Pleasant Lake*
U.S. Highway	2	Swamp or Marsh	*Okefenokee Swamp*
State Highway	4	Glacier	*Bering Glacier*
Other Road	Marsh Ln	Airport, Airfield, or Helicopter Landing Pad	Donald Airport
Cul-de-sac		College or University	Coll/Univ
Circle		Military	Fort Belvoir
Geographic Offset or Corridor		Prison or Juvenile Detention Center	P/JDC
4WD Trail, Stairway, Alley, Walkway, or Ferry		Cemetery	Powell Cmtry
Railroad	Southern RR	Golf Course	Pinehurst GlfCrs
Pipeline or Power Line		National Park or Forest	Yosemite NP
Ridge or Fence		Other Park	St Francis Park
Property Line or Nonvisible Boundary		Outside Subject Area	
Perennial Stream	*Tumbling Cr*	Inset Area	A1
Intermittent Stream	*Piney Cr*		
Mountain Peak or Hill	*Mt. Baker*		

Where state, county, and/or MCD/CCD boundaries coincide, the map shows the boundary symbol for only the highest-ranking of these boundaries. Where American Indian reservation and American Indian tribal subdivision boundaries coincide, the map shows only the American Indian reservation boundaries.

Entity names are followed by either their FIPS code or census code; parentheses indicate a census code.

1 'MCD*' indicates a false MCD. These are for Census Bureau use only.

2 The CCD and CDP boundaries represent statistical entities only and are not updated through the BAS.

3 Incorporated place name color corresponds to the incorporated place fill color.

Due to space limitations, some road names, along with other feature and geography names on the map, may not be shown.

The Census Bureau stores primary and alternate road names, but only primary road names are used to label the roads on these maps.

Key to Adjacent Sheets

2	3	4
7	8	9
13	14	15

Sheet Location within Entity

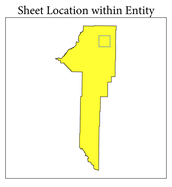

Sheet 8 of 49 PARENT sheets
Total Sheets: 57 (Index 1; Parent 49; Inset 7)

NAME: Gallatin County (031)
ENTITY TYPE: County or statistically equivalent entity
ST: Montana (30)

INDEX OR PARENT SHEET #: 008
INSET SHEET #: 000000

2020 COUNTY REF MAP (PARENT)

5340230031000000008000000

All legal boundaries and names are as reported through the 2020 Boundary and Annexation Survey (BAS) and Boundary Validation Program (BVP). The boundaries shown on this map are for Census Bureau statistical data collection and tabulation purposes only; their depiction and designation for statistical purposes does not constitute a determination of jurisdictional authority or rights of ownership or entitlement.

Data Source: U.S. Census Bureau's MAF/TIGER database (TAB20), November 2020
Created by Geography Division: December 09, 2020

U.S. DEPARTMENT OF COMMERCE U.S. Census Bureau

Projection: Albers Equal Area Conic
Datum: NAD 83
Spheroid: GRS 80
1st Standard Parallel: 45 07 55
2nd Standard Parallel: 48 13 38
Central Meridian: -110 02 38
Latitude of Projection's Origin: 44 21 29
False Easting: 0
False Northing: 0

0 0.6 1.2 1.8 2.4 3 Kilometers
0 0.4 0.8 1.2 1.6 2 Miles
The plotted map scale is 1:20,000

N W E S

Boundary and Annexation Survey (BAS) ID: 23003100000
BAS Submission Deadline: March 1, 2021

PDF versions of the BAS maps are available at:
www.census.gov/programs-surveys/bas/geographies.html

For more information, or to request additional maps, please email geo.bas@census.gov, call 1-800-972-5651, or visit www.census.gov/programs-surveys/bas.html.

United States Census Bureau

GOVERNMENTAL UNIT REFERENCE MAP (2020): Gallatin County, MT

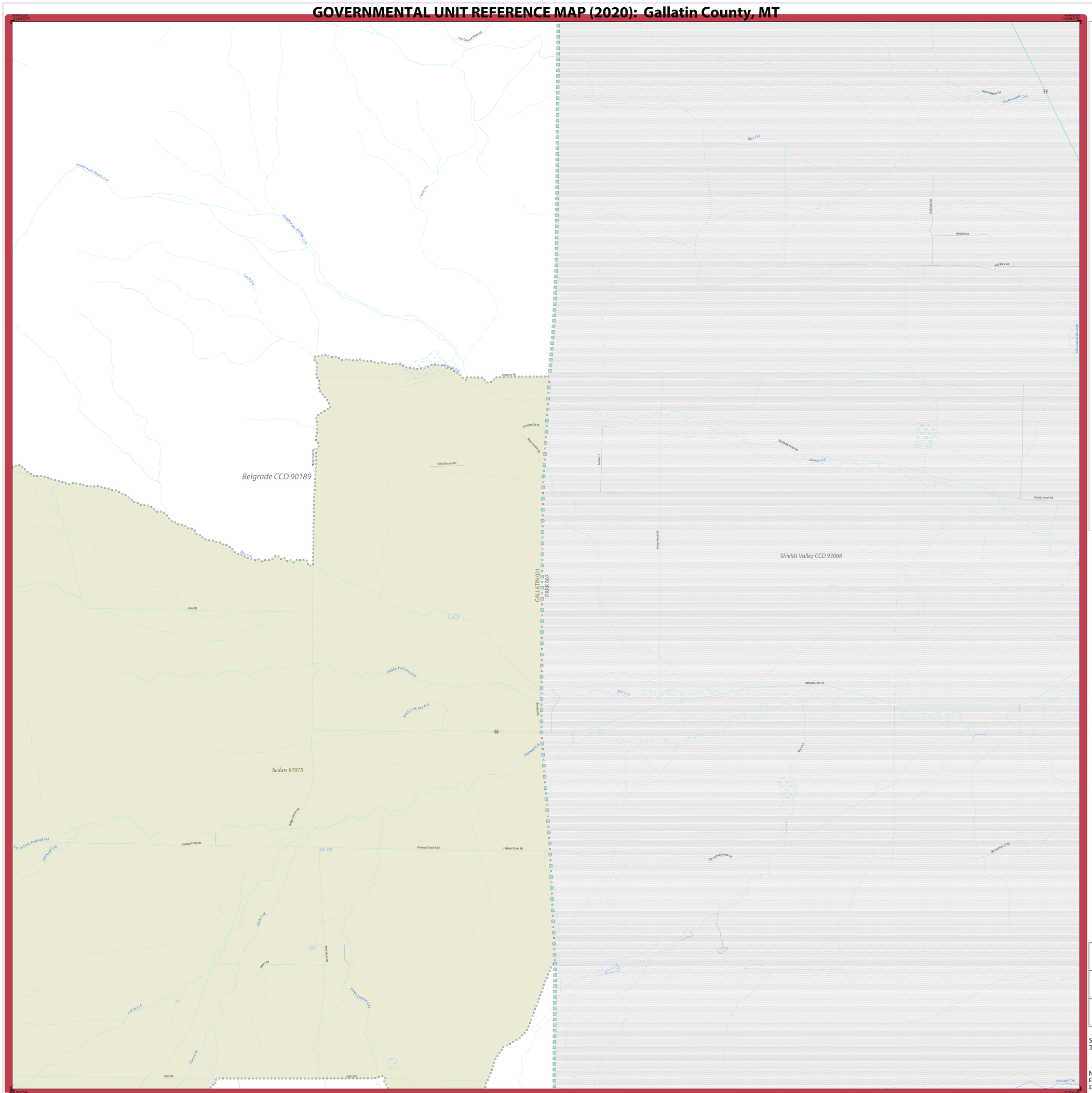

LEGEND

SYMBOL DESCRIPTION	SYMBOL	LABEL STYLE
Federal American Indian Reservation		L'ANSE RESERVATION (TA 1880)
Off-Reservation Trust Land		T1880
American Indian Tribal Subdivision		SHONTO (620)
Alaska Native Regional Corporation (ANRC)		NANA ANRC 52120
State (or statistically equivalent entity)		NEW YORK 36
County (or statistically equivalent entity)		ERIE 029
Minor Civil Division (MCD)[1]		Lee town 41460
Census County Division (CCD)[2]		Jemez CCD 91650
Consolidated City		MILFORD 47500
Incorporated Place[3]		Davis 18100
Census Designated Place (CDP)[2]		Cochiti 16560

DESCRIPTION	SYMBOL
Interstate	5
U.S. Highway	2
State Highway	4
Other Road	Marsh Ln
Cul-de-sac	
Circle	
Geographic Offset or Corridor	
4WD Trail, Stairway, Alley, Walkway, or Ferry	
Railroad	Southern RR
Pipeline or Power Line	
Ridge or Fence	
Property Line or Nonvisible Boundary	
Perennial Stream	Tumbling Cr
Intermittent Stream	Piney Cr
Mountain Peak or Hill	Mt. Baker

DESCRIPTION	SYMBOL
Water Body	Pleasant Lake
Swamp or Marsh	Okefenokee Swamp
Glacier	Bering Glacier
Airport, Airfield, or Helicopter Landing Pad	Donald Airport
College or University	Coll/Univ
Military	Fort Belvoir
Prison or Juvenile Detention Center	P/JDC
Cemetery	Powell Cmtry
Golf Course	Pinehurst GlfCrs
National Park or Forest	Yosemite NP
Other Park	St Francis Park
Outside Subject Area	
Inset Area	A1

Where state, county, and/or MCD/CCD boundaries coincide, the map shows the boundary symbol for only the highest-ranking of these boundaries. Where American Indian reservation and American Indian tribal subdivision boundaries coincide, the map shows only the American Indian reservation boundaries.

Entity names are followed by either their FIPS code or census code; parentheses indicate a census code.

1 "MCD" indicates a false MCD. These are for Census Bureau use only.

2 The CCD and CDP boundaries represent statistical entities only and are not updated through the BAS.

3 Incorporated place name color corresponds to the incorporated place fill color.

Due to space limitations, some road names, along with other feature and geography names on the map, may not be shown.

The Census Bureau stores primary and alternate road names, but only primary road names are used to label the roads on these maps.

Key to Adjacent Sheets

3	4	
8	9	
14	15	

Sheet Location within Entity

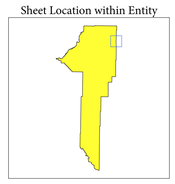

Sheet 9 of 49 PARENT sheets
Total Sheets: 57 (Index 1; Parent 49; Inset 7)

NAME: Gallatin County (031)
ENTITY TYPE: County or statistically equivalent entity
ST: Montana (30)

INDEX OR PARENT SHEET #: 009
INSET SHEET #: 000000

2020 COUNTY REF MAP (PARENT)

5340230031000000009000000

All legal boundaries and names are as reported through the 2020 Boundary and Annexation Survey (BAS) and Boundary Validation Program (BVP). The boundaries shown on this map are for Census Bureau statistical data collection and tabulation purposes only; their depiction and designation for statistical purposes does not constitute a determination of jurisdictional authority or rights of ownership or entitlement.

Data Source: U.S. Census Bureau's MAF/TIGER database (TAB20), November 2020
Created by Geography Division: December 09, 2020

U.S. DEPARTMENT OF COMMERCE U.S. Census Bureau

Projection: Albers Equal Area Conic
Datum: NAD 83
Spheroid: GRS 80
1st Standard Parallel: 45 07 55
2nd Standard Parallel: 48 13 38
Central Meridian: -110 02 38
Latitude of Projection's Origin: 44 21 29
False Easting: 0
False Northing: 0

0 0.6 1.2 1.8 2.4 3 Kilometers
0 0.4 0.8 1.2 1.6 2 Miles
The plotted map scale is 1:20,000

N W E S

Boundary and Annexation Survey (BAS) ID: 23003100000
BAS Submission Deadline: March 1, 2021

PDF versions of the BAS maps are available at:
www.census.gov/programs-surveys/bas/geographies.html

For more information, or to request additional maps, please email geo.bas@census.gov, call 1-800-972-5651, or visit www.census.gov/programs-surveys/bas.html.

United States Census Bureau

GOVERNMENTAL UNIT REFERENCE MAP (2020): Gallatin County, MT

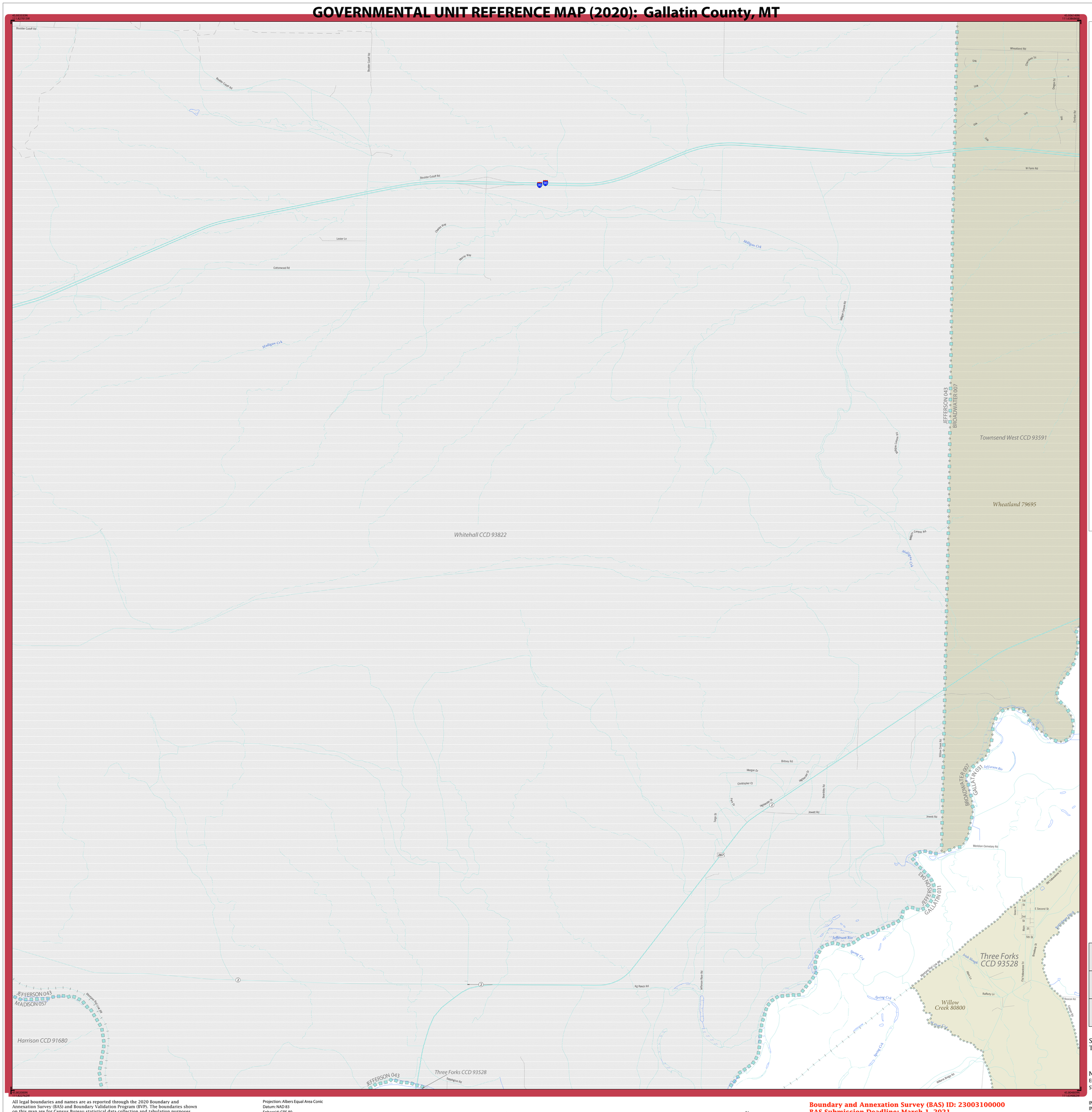

LEGEND

SYMBOL DESCRIPTION	SYMBOL	LABEL STYLE
Federal American Indian Reservation		L'ANSE RESERVATION (TA 1880)
Off-Reservation Trust Land		T1880
American Indian Tribal Subdivision		SHONTO (620)
Alaska Native Regional Corporation (ANRC)		*NANA ANRC 52120*
State (or statistically equivalent entity)		NEW YORK 36
County (or statistically equivalent entity)		ERIE 029
Minor Civil Division (MCD)[1]		Lee town 41460
Census County Division (CCD)[2]		*Jemez CCD 91650*
Consolidated City		MILFORD 47500
Incorporated Place[3]		Davis 18100
Census Designated Place (CDP)[2]		*Cochiti 16560*

DESCRIPTION	SYMBOL	DESCRIPTION	SYMBOL
Interstate	5	Water Body	*Pleasant Lake*
U.S. Highway	2	Swamp or Marsh	*Okefenokee Swamp*
State Highway	4	Glacier	*Bering Glacier*
Other Road	Marsh Ln	Airport, Airfield, or Helicopter Landing Pad	Donald Airport
Cul-de-sac		College or University	Coll/Univ
Circle		Military	Fort Belvoir
Geographic Offset or Corridor		Prison or Juvenile Detention Center	PJDC
4WD Trail, Stairway, Alley, Walkway, or Ferry		Cemetery	Powell Cmtry
Railroad	Southern RR	Golf Course	Pinehurst GlfCrs
Pipeline or Power Line		National Park or Forest	Yosemite NP
Ridge or Fence		Other Park	St Francis Park
Property Line or Nonvisible Boundary		Outside Subject Area	
Perennial Stream	*Tumbling Cr*	Inset Area	A1
Intermittent Stream	*Piney Cr*		
Mountain Peak or Hill	*Mt. Baker*		

Where state, county, and/or MCD/CCD boundaries coincide, the map shows the boundary symbol for only the highest-ranking of these boundaries. Where American Indian reservation and American Indian tribal subdivision boundaries coincide, the map shows only the American Indian reservation boundaries.

Entity names are followed by either their FIPS code or census code; parentheses indicate a census code.

1 'MCD" indicates a false MCD. These are for Census Bureau use only.

2 The CCD and CDP boundaries represent statistical entities only and are not updated through the BAS.

3 Incorporated place name color corresponds to the incorporated place fill color.

Due to space limitations, some road names, along with other feature and geography names on the map, may not be shown.

The Census Bureau stores primary and alternate road names, but only primary road names are used to label the roads on these maps.

Key to Adjacent Sheets

		5
	10	11
	16	17

Sheet Location within Entity

Sheet 10 of 49 PARENT sheets
Total Sheets: 57 (Index 1; Parent 49; Inset 7)

NAME: Gallatin County (031)
ENTITY TYPE: County or statistically equivalent entity
ST: Montana (30)

INDEX OR PARENT SHEET #: 010
INSET SHEET #: 000000

2020 COUNTY REF MAP (PARENT)

5340230031000000010000000

All legal boundaries and names are as reported through the 2020 Boundary and Annexation Survey (BAS) and Boundary Validation Program (BVP). The boundaries shown on this map are for Census Bureau statistical data collection and tabulation purposes only; their depiction and designation for statistical purposes does not constitute a determination of jurisdictional authority or rights of ownership or entitlement.

Data Source: U.S. Census Bureau's MAF/TIGER database (TAB20), November 2020
Created by Geography Division: December 09, 2020

U.S. DEPARTMENT OF COMMERCE U.S. Census Bureau

Projection: Albers Equal Area Conic
Datum: NAD 83
Spheroid: GRS 80
1st Standard Parallel: 45 07 55
2nd Standard Parallel: 48 13 38
Central Meridian: -110 02 38
Latitude of Projection's Origin: 44 21 29
False Easting: 0
False Northing: 0

0 0.6 1.2 1.8 2.4 3 Kilometers
0 0.4 0.8 1.2 1.6 2 Miles
The plotted map scale is 1:20,000

N W E S

Boundary and Annexation Survey (BAS) ID: 23003100000
BAS Submission Deadline: March 1, 2021

PDF versions of the BAS maps are available at:
www.census.gov/programs-surveys/bas/geographies.html

For more information, or to request additional maps, please email geo.bas@census.gov, call 1-800-972-5651, or visit www.census.gov/programs-surveys/bas.html.

United States Census Bureau

GOVERNMENTAL UNIT REFERENCE MAP (2020): Gallatin County, MT

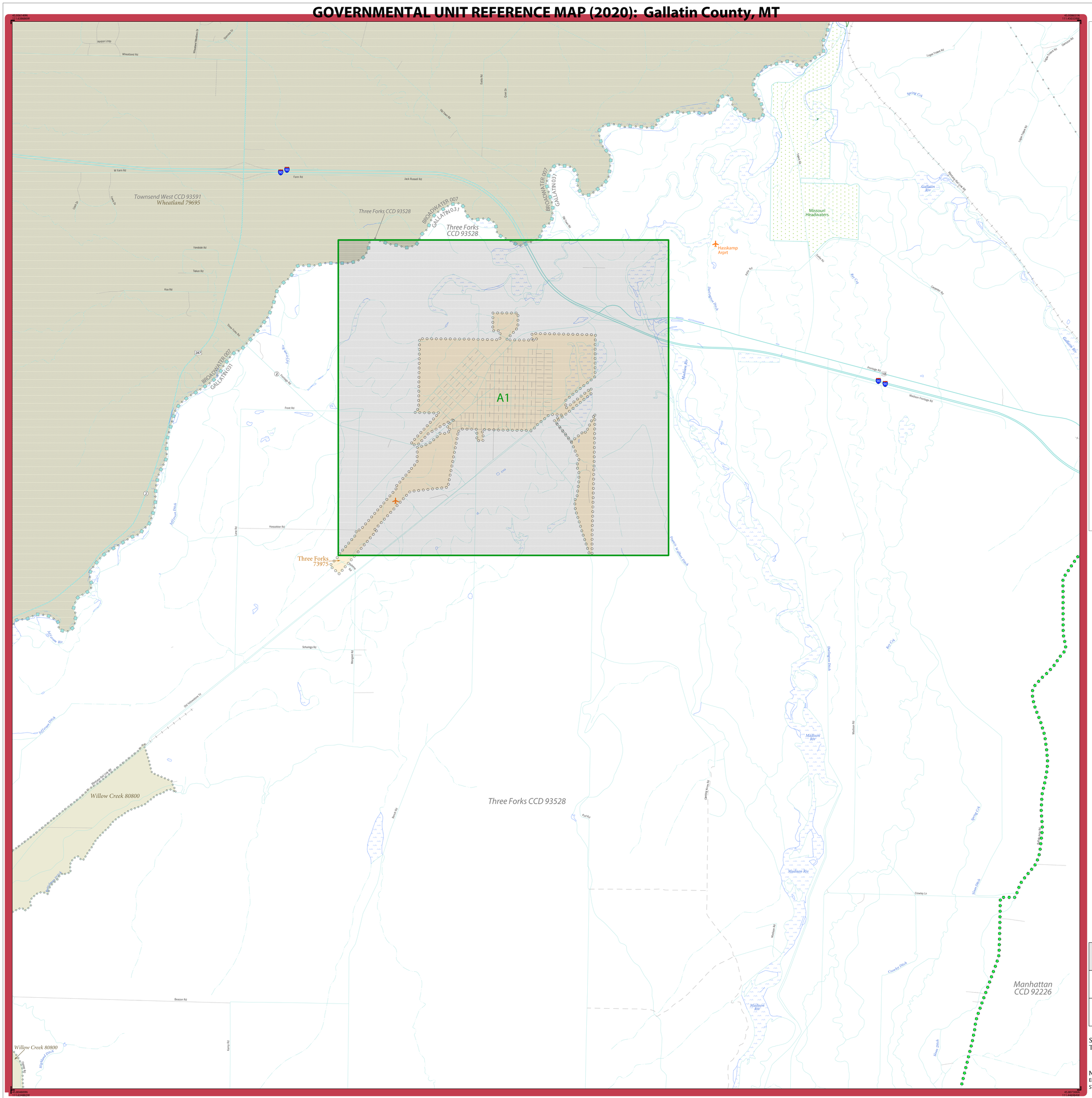

LEGEND

SYMBOL DESCRIPTION	SYMBOL	LABEL STYLE
Federal American Indian Reservation		L'ANSE RESERVATION (TA 1880)
Off-Reservation Trust Land		T1880
American Indian Tribal Subdivision		SHONTO (620)
Alaska Native Regional Corporation (ANRC)		*NANA ANRC 52120*
State (or statistically equivalent entity)		NEW YORK 36
County (or statistically equivalent entity)		ERIE 029
Minor Civil Division (MCD)[1]		Lee town 41460
Census County Division (CCD)[2]		*Jemez CCD 91650*
Consolidated City		MILFORD 47500
Incorporated Place[3]		Davis 18100
Census Designated Place (CDP)[2]		*Cochiti 16560*

DESCRIPTION	SYMBOL	DESCRIPTION	SYMBOL
Interstate	5	Water Body	*Pleasant Lake*
U.S. Highway	2	Swamp or Marsh	*Okefenokee Swamp*
State Highway	4	Glacier	*Bering Glacier*
Other Road	Marsh Ln	Airport, Airfield, or Helicopter Landing Pad	*Dönärd Airfort*
Cul-de-sac		College or University	Coll/Univ
Circle		Military	Fort Belvoir
Geographic Offset or Corridor		Prison or Juvenile Detention Center	P/JDC
4WD Trail, Stairway, Alley, Walkway, or Ferry		Cemetery	Powell Cmtry
Railroad	Southern RR	Golf Course	Pinehurst GlfCrs
Pipeline or Power Line		National Park or Forest	Yosemite NP
Ridge or Fence		Other Park	St Francis Park
Property Line or Nonvisible Boundary		Outside Subject Area	
Perennial Stream	*Tumbling Cr*	Inset Area	A1
Intermittent Stream	*Piney Cr*		
Mountain Peak or Hill	*Mt. Boker*		

Where state, county, and/or MCD/CCD boundaries coincide, the map shows the boundary symbol for only the highest-ranking of these boundaries. Where American Indian reservation and American Indian tribal subdivision boundaries coincide, the map shows only the American Indian reservation boundaries.

Entity names are followed by either their FIPS code or census code; parentheses indicate a census code.

1 'MCD*' indicates a false MCD. These are for Census Bureau use only.

2 The CCD and CDP boundaries represent statistical entities only and are not updated through the BAS.

3 Incorporated place name color corresponds to the incorporated place fill color.

Due to space limitations, some road names, along with other feature and geography names on the map, may not be shown.

The Census Bureau stores primary and alternate road names, but only primary road names are used to label the roads on these maps.

Key to Adjacent Sheets

	5	6
10	11	12
16	17	18

Sheet Location within Entity

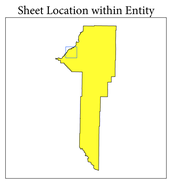

Sheet 11 of 49 PARENT sheets
Total Sheets: 57 (Index 1; Parent 49; Inset 7)

NAME: Gallatin County (031)
ENTITY TYPE: County or statistically equivalent entity
ST: Montana (30)

INDEX OR PARENT SHEET #: 011
INSET SHEET #: 000000

2020 COUNTY REF MAP (PARENT)

5340230031000000110000 00

All legal boundaries and names are as reported through the 2020 Boundary and Annexation Survey (BAS) and Boundary Validation Program (BVP). The boundaries shown on this map are for Census Bureau statistical data collection and tabulation purposes only; their depiction and designation for statistical purposes does not constitute a determination of jurisdictional authority or rights of ownership or entitlement.

Data Source: U.S. Census Bureau's MAF/TIGER database (TAB20), November 2020
Created by Geography Division: December 09, 2020

U.S. DEPARTMENT OF COMMERCE U.S. Census Bureau

Projection: Albers Equal Area Conic
Datum: NAD 83
Spheroid: GRS 80
1st Standard Parallel: 45 07 55
2nd Standard Parallel: 48 13 38
Central Meridian: -110 02 38
Latitude of Projection's Origin: 44 21 29
False Easting: 0
False Northing: 0

0 0.6 1.2 1.8 2.4 3 Kilometers
0 0.4 0.8 1.2 1.6 2 Miles
The plotted map scale is 1:20,000

N W E S

Boundary and Annexation Survey (BAS) ID: 23003100000
BAS Submission Deadline: March 1, 2021

PDF versions of the BAS maps are available at:
www.census.gov/programs-surveys/bas/geographies.html

For more information, or to request additional maps, please email geo.bas@census.gov, call 1-800-972-5651, or visit www.census.gov/programs-surveys/bas.html.

United States Census Bureau

GOVERNMENTAL UNIT REFERENCE MAP (2020): Gallatin County, MT

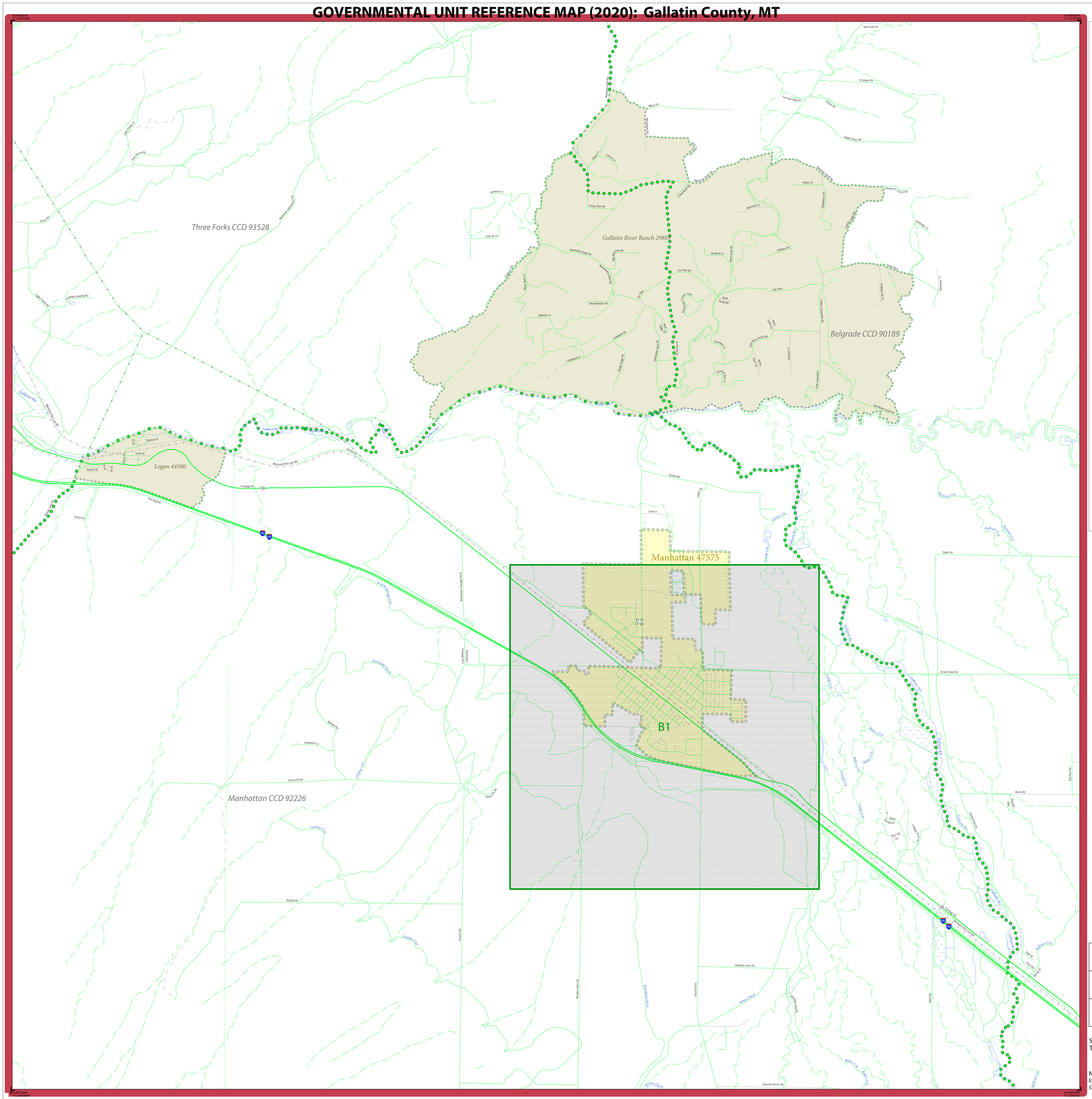

LEGEND

SYMBOL DESCRIPTION	SYMBOL	LABEL STYLE
Federal American Indian Reservation		L'ANSE RESERVATION (TA 1880)
Off-Reservation Trust Land		T1880
American Indian Tribal Subdivision		SHONTO (620)
Alaska Native Regional Corporation (ANRC)		NANA ANRC 52120
State (or statistically equivalent entity)		NEW YORK 36
County (or statistically equivalent entity)		ERIE 029
Minor Civil Division (MCD)[1]		Lee town 41460
Census County Division (CCD)[2]		Jemez CCD 91650
Consolidated City		MILFORD 47500
Incorporated Place[3]		Davis 18100
Census Designated Place (CDP)[2]		Cochiti 16560

DESCRIPTION	SYMBOL	DESCRIPTION	SYMBOL
Interstate	5	Water Body	Pleasant Lake
U.S. Highway	2	Swamp or Marsh	Okefenokee Swamp
State Highway	4	Glacier	Bering Glacier
Other Road	Marsh Ln	Airport, Airfield, or Helicopter Landing Pad	Dönärd Airfield
Cul-de-sac		College or University	Coll/Univ
Circle		Military	Fort Belvoir
Geographic Offset or Corridor		Prison or Juvenile Detention Center	P/JDC
4WD Trail, Stairway, Alley, Walkway, or Ferry		Cemetery	Powell Cmtry
Railroad	Southern RR	Golf Course	Pinehurst GlfCrs
Pipeline or Power Line		National Park or Forest	Yosemite NP
Ridge or Fence		Other Park	St Francis Park
Property Line or Nonvisible Boundary		Outside Subject Area	
Perennial Stream	Tumbling Cr	Inset Area	A1
Intermittent Stream	Piney Cr		
Mountain Peak or Hill	Mt. Baker		

Where state, county, and/or MCD/CCD boundaries coincide, the map shows the boundary symbol for only the highest-ranking of these boundaries. Where American Indian reservation and American Indian tribal subdivision boundaries coincide, the map shows only the American Indian reservation boundaries.

Entity names are followed by either their FIPS code or census code; parentheses indicate a census code.

1 'MCD*' indicates a false MCD. These are for Census Bureau use only.

2 The CCD and CDP boundaries represent statistical entities only and are not updated through the BAS.

3 Incorporated place name color corresponds to the incorporated place fill color.

Due to space limitations, some road names, along with other feature and geography names on the map, may not be shown.

The Census Bureau stores primary and alternate road names, but only primary road names are used to label the roads on these maps.

Key to Adjacent Sheets

5	6	7
11	12	13
17	18	19

Sheet Location within Entity

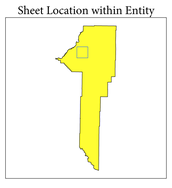

Sheet 12 of 49 PARENT sheets
Total Sheets: 57 (Index 1; Parent 49; Inset 7)

NAME: Gallatin County (031)
ENTITY TYPE: County or statistically equivalent entity
ST: Montana (30)

INDEX OR PARENT SHEET #: 012
INSET SHEET #: 000000

2020 COUNTY REF-MAP (PARENT)

5340230031000000120000 0

All legal boundaries and names are as reported through the 2020 Boundary and Annexation Survey (BAS) and Boundary Validation Program (BVP). The boundaries shown on this map are for Census Bureau statistical data collection and tabulation purposes only; their depiction and designation for statistical purposes does not constitute a determination of jurisdictional authority or rights of ownership or entitlement.

Data Source: U.S. Census Bureau's MAF/TIGER database (TAB20), November 2020
Created by Geography Division: December 09, 2020

U.S. DEPARTMENT OF COMMERCE U.S. Census Bureau

Projection: Albers Equal Area Conic
Datum: NAD 83
Spheroid: GRS 80
1st Standard Parallel: 45 07 55
2nd Standard Parallel: 48 13 38
Central Meridian: -110 02 38
Latitude of Projection's Origin: 44 21 29
False Easting: 0
False Northing: 0

0 0.6 1.2 1.8 2.4 3 Kilometers
0 0.4 0.8 1.2 1.6 2 Miles
The plotted map scale is 1:20,000

N W E S

Boundary and Annexation Survey (BAS) ID: 23003100000
BAS Submission Deadline: March 1, 2021

PDF versions of the BAS maps are available at:
www.census.gov/programs-surveys/bas/geographies.html

For more information, or to request additional maps, please email geo.bas@census.gov, call 1-800-972-5651, or visit www.census.gov/programs-surveys/bas.html.

United States Census Bureau

GOVERNMENTAL UNIT REFERENCE MAP (2020): Gallatin County, MT

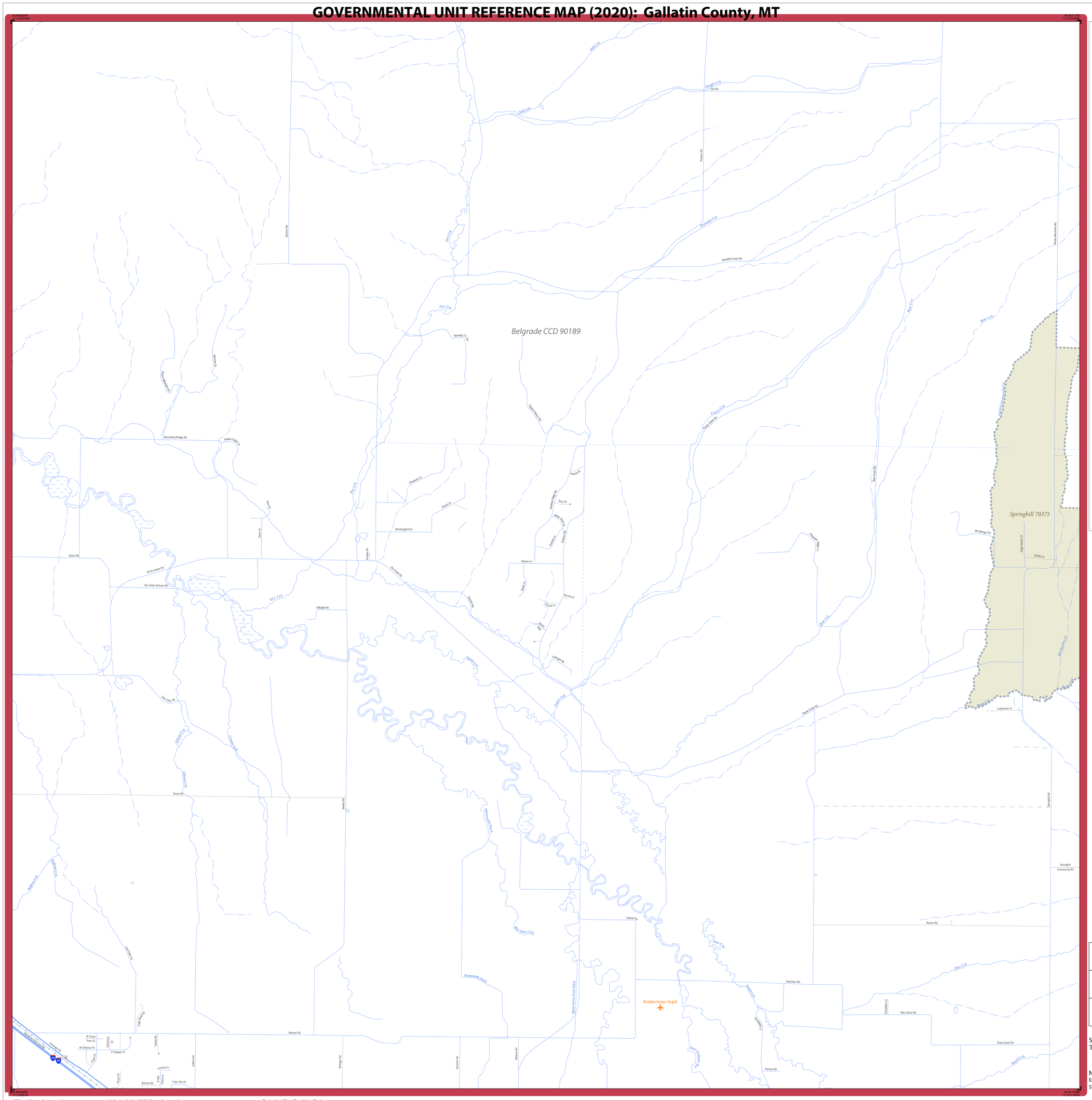
Belgrade CCD 90189
Springhill 70375
Kreikemeier Arprt
Mill Cr
Dry Cr
Bear Cr
Rocky Mountain Rd
Springhill Community Rd
Weaver Rd
Hamilton Rd
Rose Creek Rd
Lindsay Rd
Bear Creek Rd
Rector Rd
Wes Davis Rd
Ross Creek Rd
Springle Rd
Swamp Rd
Burnt Rd
Dry Creek Rd
Dry Creek School Rd
Sales Rd
Spaulding Bridge Rd
Golden Eagle Rd
Bozeman Rd
Davis Dr
Mockingbird Dr
Douglas Rd
Yellowstone Rd
Thomson Rd
Reynolds Cr
Beyerkills Creek Rd
Fourth Avenue Rd
Fourth Dam Rd
Kiawan Ln
Eagle Cr
Smith Cr
Mammoth Ditch
Big Hart Cr
Cactus Rd
Eagle Ranch Trl
Estate Ln
Elk Springs Rd
Lindsay Cr
Lindsay Ch
Bear Cr
Rose Cr
Smith Cr
Big Smith Cr
Big Smith Cr
Big Hart Cr
Mammoth Ditch
Spokes Ferry Feed Ditch
East Gallatin R
Lindsay Ch
Lindsay Cr
Bear Cr
Rose Cr

GOVERNMENTAL UNIT REFERENCE MAP (2020): Gallatin County, MT

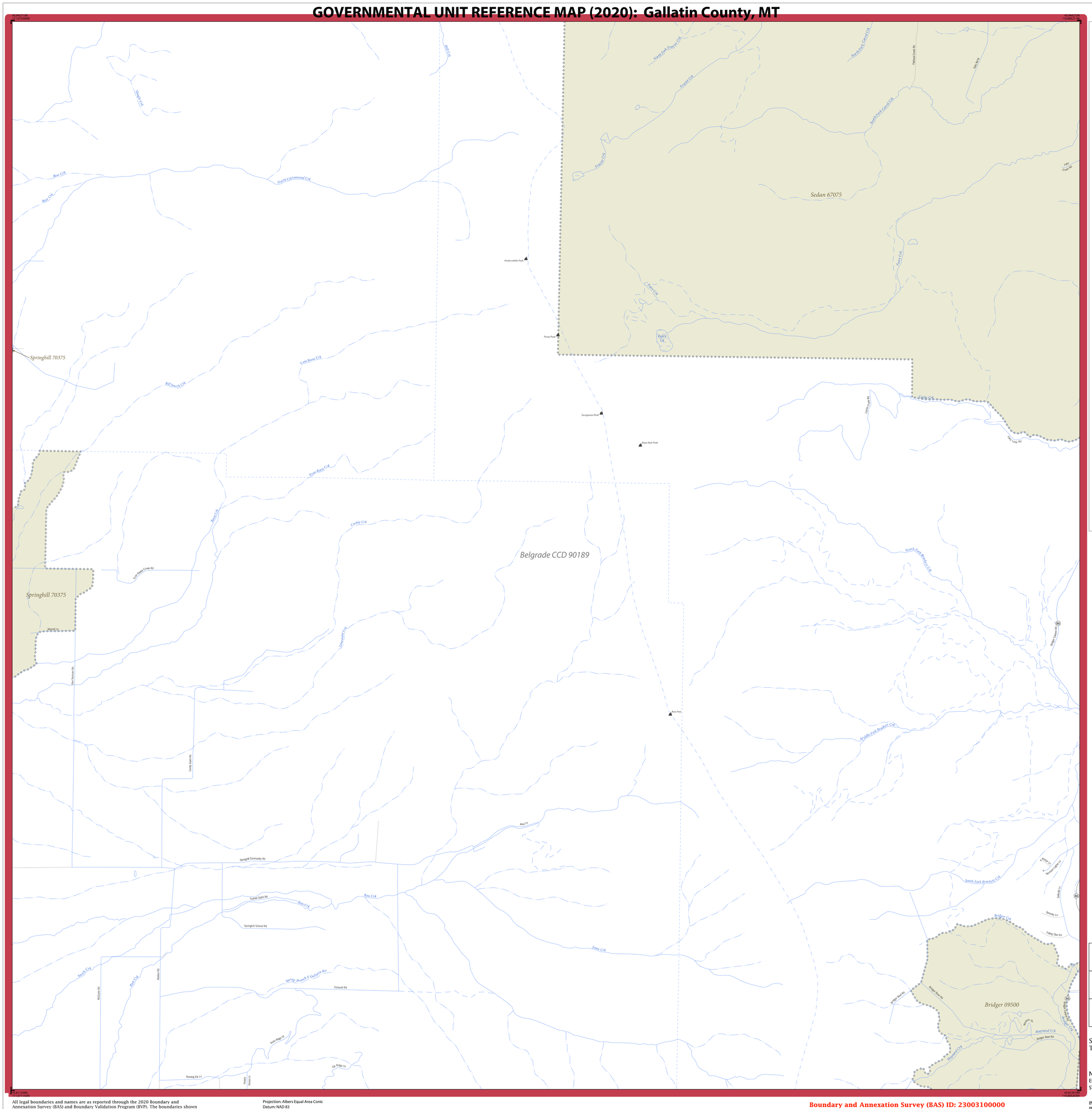

LEGEND

SYMBOL DESCRIPTION	SYMBOL	LABEL STYLE
Federal American Indian Reservation		L'ANSE RESERVATION (TA 1880)
Off-Reservation Trust Land		T1880
American Indian Tribal Subdivision		SHONTO (620)
Alaska Native Regional Corporation (ANRC)		NANA ANRC 52120
State (or statistically equivalent entity)		NEW YORK 36
County (or statistically equivalent entity)		ERIE 029
Minor Civil Division (MCD)[1]		Lee town 41460
Census County Division (CCD)[2]		Jemez CCD 91650
Consolidated City		MILFORD 47500
Incorporated Place[3]		Davis 18100
Census Designated Place (CDP)[2]		Cochiti 16560

DESCRIPTION	SYMBOL	DESCRIPTION	SYMBOL
Interstate	5	Water Body	Pleasant Lake
U.S. Highway	2	Swamp or Marsh	Okefenokee Swamp
State Highway	4	Glacier	Bering Glacier
Other Road	Marsh Ln	Airport, Airfield, or Helicopter Landing Pad	Donald Airport
Cul-de-sac		College or University	Coll/Univ
Circle		Military	Fort Belvoir
Geographic Offset or Corridor		Prison or Juvenile Detention Center	P/JDC
4WD Trail, Stairway, Alley, Walkway, or Ferry		Cemetery	Powell Cmtry
Railroad	Southern RR	Golf Course	Pinehurst GlfCrs
Pipeline or Power Line		National Park or Forest	Yosemite NP
Ridge or Fence		Other Park	St Francis Park
Property Line or Nonvisible Boundary		Outside Subject Area	
Perennial Stream	Tumbling Cr	Inset Area	A1
Intermittent Stream	Piney Cr		
Mountain Peak or Hill	Mt. Baker		

Where state, county, and/or MCD/CCD boundaries coincide, the map shows the boundary symbol for only the highest-ranking of these boundaries. Where American Indian reservation and American Indian tribal subdivision boundaries coincide, the map shows only the American Indian reservation boundaries.

Entity names are followed by either their FIPS code or census code; parentheses indicate a census code.

1 'MCD*' indicates a false MCD. These are for Census Bureau use only.

2 The CCD and CDP boundaries represent statistical entities only and are not updated through the BAS.

3 Incorporated place name color corresponds to the incorporated place fill color.

Due to space limitations, some road names, along with other feature and geography names on the map, may not be shown.

The Census Bureau stores primary and alternate road names, but only primary road names are used to label the roads on these maps.

Key to Adjacent Sheets

7	8	9
13	14	15
19	20	21

Sheet Location within Entity

Sheet 14 of 49 PARENT sheets
Total Sheets: 57 (Index 1; Parent 49; Inset 7)

NAME: Gallatin County (031)
ENTITY TYPE: County or statistically equivalent entity
ST: Montana (30)

INDEX OR PARENT SHEET #: 014
INSET SHEET #: 000000

2020 COUNTY REF MAP (PARENT)

5340230031000001400000

All legal boundaries and names are as reported through the 2020 Boundary and Annexation Survey (BAS) and Boundary Validation Program (BVP). The boundaries shown on this map are for Census Bureau statistical data collection and tabulation purposes only; their depiction and designation for statistical purposes does not constitute a determination of jurisdictional authority or rights of ownership or entitlement.

Data Source: U.S. Census Bureau's MAF/TIGER database (TAB20), November 2020
Created by Geography Division: December 09, 2020

U.S. DEPARTMENT OF COMMERCE U.S. Census Bureau

Projection: Albers Equal Area Conic
Datum: NAD 83
Spheroid: GRS 80
1st Standard Parallel: 45 07 55
2nd Standard Parallel: 48 13 38
Central Meridian: -110 02 38
Latitude of Projection's Origin: 44 21 29
False Easting: 0
False Northing: 0

0 0.6 1.2 1.8 2.4 3 Kilometers
0 0.4 0.8 1.2 1.6 2 Miles
The plotted map scale is 1:20,000

N W E S

Boundary and Annexation Survey (BAS) ID: 23003100000
BAS Submission Deadline: March 1, 2021

PDF versions of the BAS maps are available at: www.census.gov/programs-surveys/bas/geographies.html

For more information, or to request additional maps, please email geo.bas@census.gov, call 1-800-972-5651, or visit www.census.gov/programs-surveys/bas.html.

United States Census Bureau

GOVERNMENTAL UNIT REFERENCE MAP (2020): Gallatin County, MT

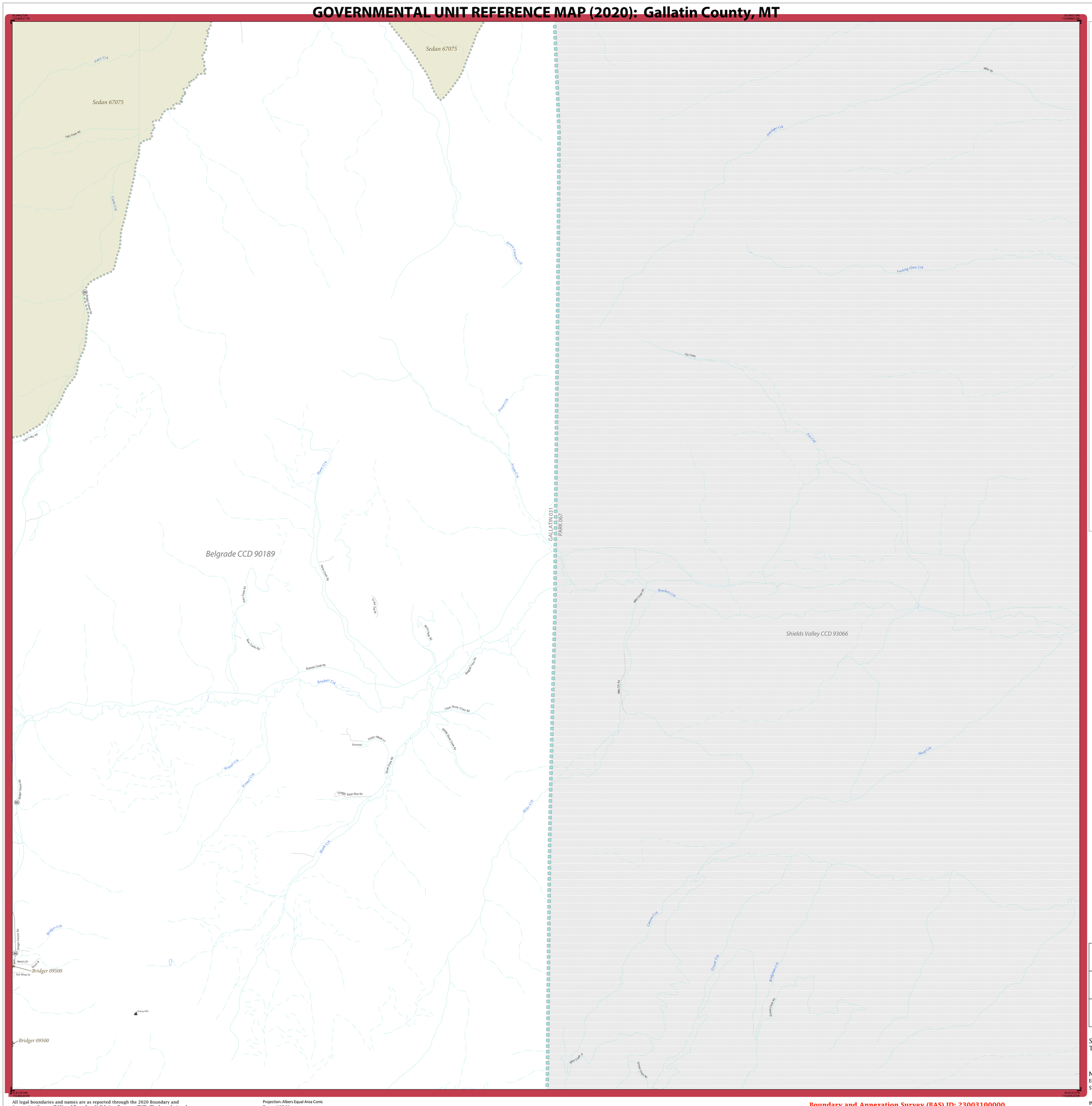

LEGEND

SYMBOL DESCRIPTION	SYMBOL	LABEL STYLE
Federal American Indian Reservation		L'ANSE RESERVATION (TA 1880)
Off-Reservation Trust Land		T1880
American Indian Tribal Subdivision		SHONTO (620)
Alaska Native Regional Corporation (ANRC)		NANA ANRC 52120
State (or statistically equivalent entity)		NEW YORK 36
County (or statistically equivalent entity)		ERIE 029
Minor Civil Division (MCD)[1]		Lee town 41460
Census County Division (CCD)[2]		Jemez CCD 91650
Consolidated City		MILFORD 47500
Incorporated Place[3]		Davis 18100
Census Designated Place (CDP)[2]		Cochiti 16560

DESCRIPTION	SYMBOL	DESCRIPTION	SYMBOL
Interstate	5	Water Body	Pleasant Lake
U.S. Highway	2	Swamp or Marsh	Okefenokee Swamp
State Highway	4	Glacier	Bering Glacier
Other Road	Marsh Ln	Airport, Airfield, or Helicopter Landing Pad	Donald Airport
Cul-de-sac		College or University	Coll/Univ
Circle		Military	Fort Belvoir
Geographic Offset or Corridor		Prison or Juvenile Detention Center	P/JDC
4WD Trail, Stairway, Alley, Walkway, or Ferry		Cemetery	Powell Cmtry
Railroad	Southern RR	Golf Course	Pinehurst GlfCrs
Pipeline or Power Line		National Park or Forest	Yosemite NP
Ridge or Fence		Other Park	St Francis Park
Property Line or Nonvisible Boundary		Outside Subject Area	
Perennial Stream	Tumbling Cr	Inset Area	A1
Intermittent Stream	Piney Cr		
Mountain Peak or Hill	Mt. Baker		

Where state, county, and/or MCD/CCD boundaries coincide, the map shows the boundary symbol for only the highest-ranking of these boundaries. Where American Indian reservation and American Indian tribal subdivision boundaries coincide, the map shows only the American Indian reservation boundaries.

Entity names are followed by either their FIPS code or census code; parentheses indicate a census code.

1 'MCD*' indicates a false MCD. These are for Census Bureau use only.

2 The CCD and CDP boundaries represent statistical entities only and are not updated through the BAS.

3 Incorporated place name color corresponds to the incorporated place fill color.

Due to space limitations, some road names, along with other feature and geography names on the map, may not be shown.

The Census Bureau stores primary and alternate road names, but only primary road names are used to label the roads on these maps.

Key to Adjacent Sheets

8	9	
14	15	
20	21	

Sheet Location within Entity

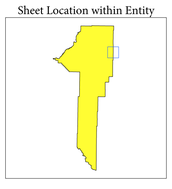

Sheet 15 of 49 PARENT sheets
Total Sheets: 57 (Index 1; Parent 49; Inset 7)

NAME: Gallatin County (031)
ENTITY TYPE: County or statistically equivalent entity
ST: Montana (30)

INDEX OR PARENT SHEET #: 015
INSET SHEET #: 000000

2020 COUNTY REF-MAP (PARENT)

5340230031000000015000000

All legal boundaries and names are as reported through the 2020 Boundary and Annexation Survey (BAS) and Boundary Validation Program (BVP). The boundaries shown on this map are for Census Bureau statistical data collection and tabulation purposes only; their depiction and designation for statistical purposes does not constitute a determination of jurisdictional authority or rights of ownership or entitlement.

Data Source: U.S. Census Bureau's MAF/TIGER database (TAB20), November 2020
Created by Geography Division: December 09, 2020

U.S. DEPARTMENT OF COMMERCE U.S. Census Bureau

Projection: Albers Equal Area Conic
Datum: NAD 83
Spheroid: GRS 80
1st Standard Parallel: 45 07 55
2nd Standard Parallel: 48 13 38
Central Meridian: -110 02 38
Latitude of Projection's Origin: 44 21 29
False Easting: 0
False Northing: 0

0 0.6 1.2 1.8 2.4 3 Kilometers
0 0.4 0.8 1.2 1.6 2 Miles
The plotted map scale is 1:20,000

N W E S

Boundary and Annexation Survey (BAS) ID: 23003100000
BAS Submission Deadline: March 1, 2021

PDF versions of the BAS maps are available at:
www.census.gov/programs-surveys/bas/geographies.html

For more information, or to request additional maps, please email geo.bas@census.gov, call 1-800-972-5651, or visit www.census.gov/programs-surveys/bas.html.

United States Census Bureau

GOVERNMENTAL UNIT REFERENCE MAP (2020): Gallatin County, MT

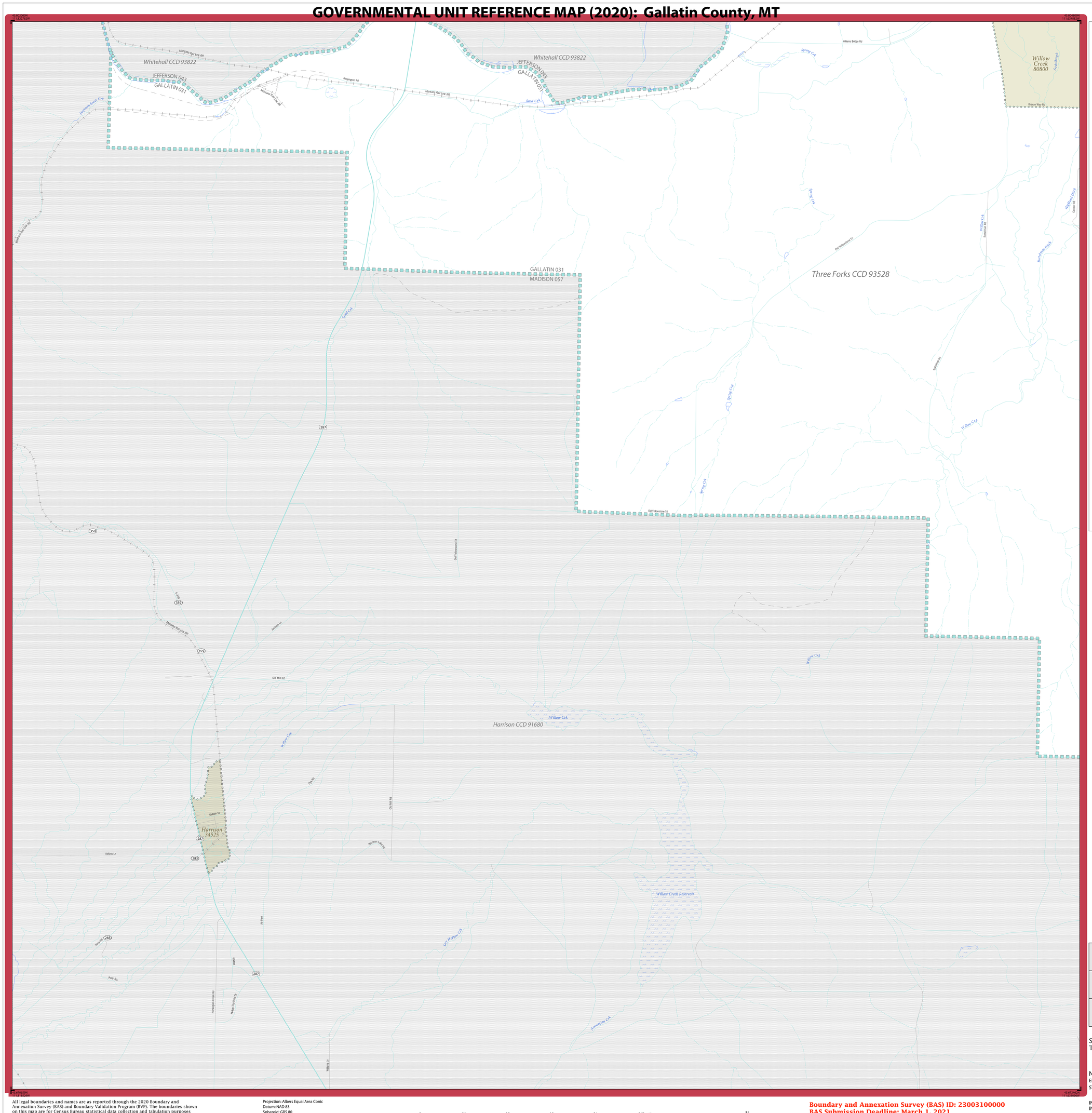

LEGEND

SYMBOL DESCRIPTION	SYMBOL	LABEL STYLE
Federal American Indian Reservation		L'ANSE RESERVATION (TA 1880)
Off-Reservation Trust Land		T1880
American Indian Tribal Subdivision		SHONTO (620)
Alaska Native Regional Corporation (ANRC)		NANA ANRC 52120
State (or statistically equivalent entity)		NEW YORK 36
County (or statistically equivalent entity)		ERIE 029
Minor Civil Division (MCD)[1]		Lee town 41460
Census County Division (CCD)[2]		Jemez CCD 91650
Consolidated City		MILFORD 47500
Incorporated Place[3]		Davis 18100
Census Designated Place (CDP)[2]		Cochiti 16560

DESCRIPTION	SYMBOL	DESCRIPTION	SYMBOL
Interstate	5	Water Body	Pleasant Lake
U.S. Highway	2	Swamp or Marsh	Okefenokee Swamp
State Highway	4	Glacier	Bering Glacier
Other Road	Marsh Ln	Airport, Airfield, or Helicopter Landing Pad	Donald Airport
Cul-de-sac		College or University	Coll/Univ
Circle		Military	Fort Belvoir
Geographic Offset or Corridor		Prison or Juvenile Detention Center	PJDC
4WD Trail, Stairway, Alley, Walkway, or Ferry		Cemetery	Powell Cmtry
Railroad	Southern RR	Golf Course	Pinehurst GlfCrs
Pipeline or Power Line		National Park or Forest	Yosemite NP
Ridge or Fence		Other Park	St Francis Park
Property Line or Nonvisible Boundary		Outside Subject Area	
Perennial Stream	Tumbling Cr	Inset Area	A1
Intermittent Stream	Piney Cr		
Mountain Peak or Hill	Mt. Baker		

Where state, county, and/or MCD/CCD boundaries coincide, the map shows the boundary symbol for only the highest-ranking of these boundaries. Where American Indian reservation and American Indian tribal subdivision boundaries coincide, the map shows only the American Indian reservation boundaries.

Entity names are followed by either their FIPS code or census code; parentheses indicate a census code.

1 'MCD*' indicates a false MCD. These are for Census Bureau use only.

2 The CCD and CDP boundaries represent statistical entities only and are not updated through the BAS.

3 Incorporated place name color corresponds to the incorporated place fill color.

Due to space limitations, some road names, along with other feature and geography names on the map, may not be shown.

The Census Bureau stores primary and alternate road names, but only primary road names are used to label the roads on these maps.

Key to Adjacent Sheets

	10	11
	16	17
		22

Sheet Location within Entity

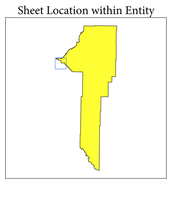

Sheet 16 of 49 PARENT sheets
Total Sheets: 57 (Index 1; Parent 49; Inset 7)

NAME: Gallatin County (031)
ENTITY TYPE: County or statistically equivalent entity
ST: Montana (30)

INDEX OR PARENT SHEET #: 016
INSET SHEET #: 000000

2020 COUNTY REF-MAP (PARENT)

5340230031000000016000000

All legal boundaries and names are as reported through the 2020 Boundary and Annexation Survey (BAS) and Boundary Validation Program (BVP). The boundaries shown on this map are for Census Bureau statistical data collection and tabulation purposes only; their depiction and designation for statistical purposes does not constitute a determination of jurisdictional authority or rights of ownership or entitlement.

Data Source: U.S. Census Bureau's MAF/TIGER database (TAB20), November 2020
Created by Geography Division: December 09, 2020

U.S. DEPARTMENT OF COMMERCE U.S. Census Bureau

Projection: Albers Equal Area Conic
Datum: NAD 83
Spheroid: GRS 80
1st Standard Parallel: 45 07 55
2nd Standard Parallel: 48 13 38
Central Meridian: -110 02 38
Latitude of Projection's Origin: 44 21 29
False Easting: 0
False Northing: 0

0 0.6 1.2 1.8 2.4 3 Kilometers
0 0.4 0.8 1.2 1.6 2 Miles
The plotted map scale is 1:20,000

N W E S

Boundary and Annexation Survey (BAS) ID: 23003100000
BAS Submission Deadline: March 1, 2021

PDF versions of the BAS maps are available at:
www.census.gov/programs-surveys/bas/geographies.html

For more information, or to request additional maps, please email geo.bas@census.gov, call 1-800-972-5651, or visit www.census.gov/programs-surveys/bas.html.

United States Census Bureau

GOVERNMENTAL UNIT REFERENCE MAP (2020): Gallatin County, MT

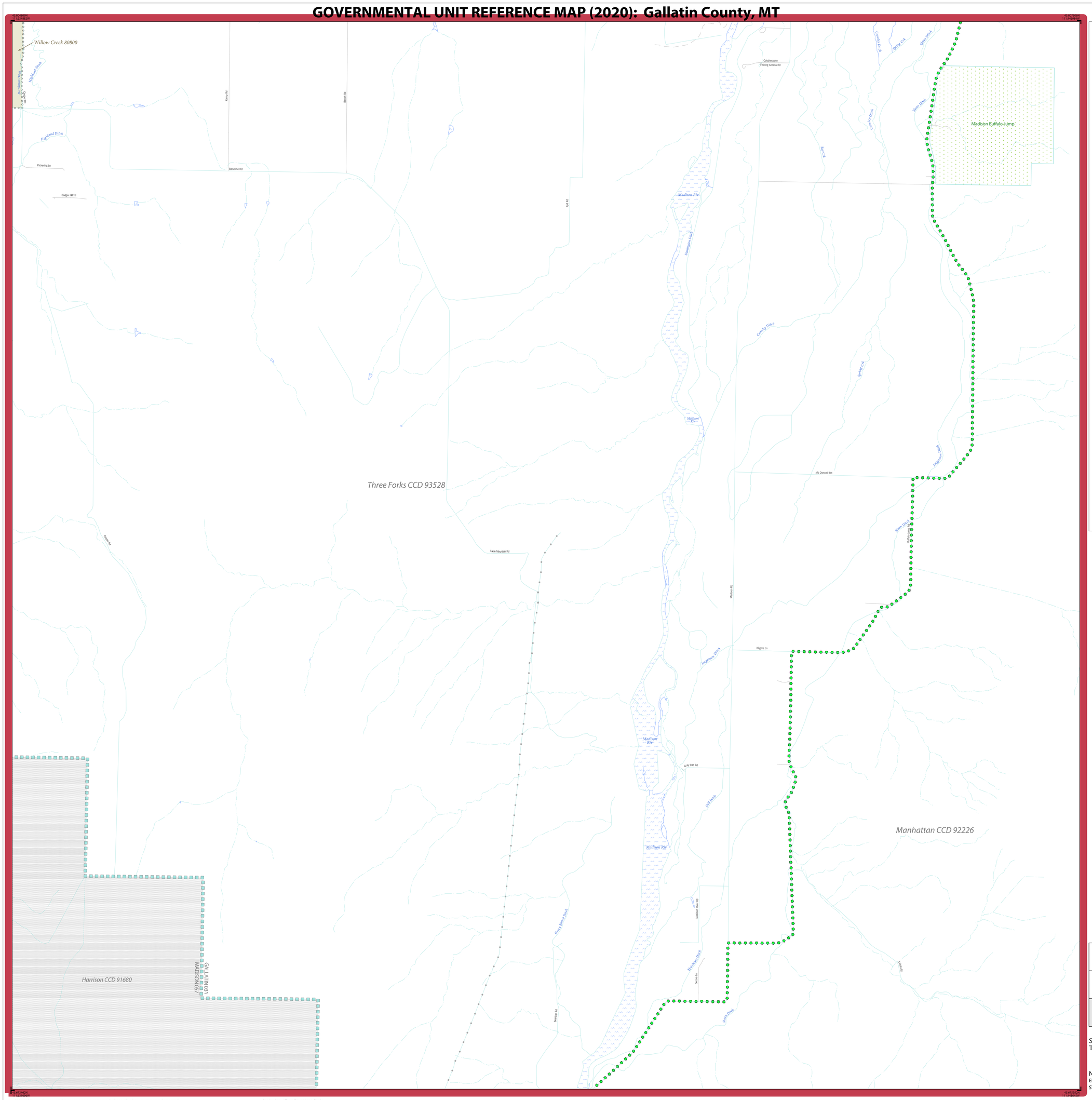

LEGEND

SYMBOL DESCRIPTION	SYMBOL	LABEL STYLE
Federal American Indian Reservation		L'ANSE RESERVATION (TA 1880)
Off-Reservation Trust Land		T1880
American Indian Tribal Subdivision		SHONTO (620)
Alaska Native Regional Corporation (ANRC)		*NANA ANRC 52120*
State (or statistically equivalent entity)		NEW YORK 36
County (or statistically equivalent entity)		ERIE 029
Minor Civil Division (MCD)[1]		Lee town 41460
Census County Division (CCD)[2]		*Jemez CCD 91650*
Consolidated City		MILFORD 47500
Incorporated Place[3]		Davis 18100
Census Designated Place (CDP)[2]		*Cochiti 16560*

DESCRIPTION	SYMBOL	DESCRIPTION	SYMBOL
Interstate	I	Water Body	*Pleasant Lake*
U.S. Highway	2	Swamp or Marsh	*Okefenokee Swamp*
State Highway	4	Glacier	*Bering Glacier*
Other Road	Marsh Ln	Airport, Airfield, or Helicopter Landing Pad	Dönärd Airfield
Cul-de-sac		College or University	Coll/Univ
Circle		Military	Fort Belvoir
Geographic Offset or Corridor		Prison or Juvenile Detention Center	PJDC
4WD Trail, Stairway, Alley, Walkway, or Ferry		Cemetery	Powell Cmtry
Railroad	Southern RR	Golf Course	Pinehurst GlfCrs
Pipeline or Power Line		National Park or Forest	Yosemite NP
Ridge or Fence		Other Park	St Francis Park
Property Line or Nonvisible Boundary		Outside Subject Area	
Perennial Stream	*Tumbling Cr*	Inset Area	A1
Intermittent Stream	*Piney Cr*		
Mountain Peak or Hill	*Mt. Baker*		

Where state, county, and/or MCD/CCD boundaries coincide, the map shows the boundary symbol for only the highest-ranking of these boundaries. Where American Indian reservation and American Indian tribal subdivision boundaries coincide, the map shows only the American Indian reservation boundaries.

Entity names are followed by either their FIPS code or census code; parentheses indicate a census code.

1 'MCD*' indicates a false MCD. These are for Census Bureau use only.

2 The CCD and CDP boundaries represent statistical entities only and are not updated through the BAS.

3 Incorporated place name color corresponds to the incorporated place fill color.

Due to space limitations, some road names, along with other feature and geography names on the map, may not be shown.

The Census Bureau stores primary and alternate road names, but only primary road names are used to label the roads on these maps.

Key to Adjacent Sheets

10	11	12
16	17	18
	22	23

Sheet Location within Entity

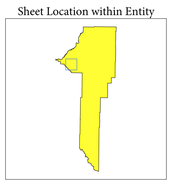

Sheet 17 of 49 PARENT sheets
Total Sheets: 57 (Index 1; Parent 49; Inset 7)

NAME: Gallatin County (031)
ENTITY TYPE: County or statistically equivalent entity
ST: Montana (30)

INDEX OR PARENT SHEET #: 017
INSET SHEET #: 000000

2020 COUNTY REF MAP (PARENT)

5340230031000000017000000

All legal boundaries and names are as reported through the 2020 Boundary and Annexation Survey (BAS) and Boundary Validation Program (BVP). The boundaries shown on this map are for Census Bureau statistical data collection and tabulation purposes only; their depiction and designation for statistical purposes does not constitute a determination of jurisdictional authority or rights of ownership or entitlement.

Data Source: U.S. Census Bureau's MAF/TIGER database (TAB20), November 2020
Created by Geography Division: December 09, 2020

U.S. DEPARTMENT OF COMMERCE U.S. Census Bureau

Projection: Albers Equal Area Conic
Datum: NAD 83
Spheroid: GRS 80
1st Standard Parallel: 45 07 55
2nd Standard Parallel: 48 13 38
Central Meridian: -110 02 38
Latitude of Projection's Origin: 44 21 29
False Easting: 0
False Northing: 0

0 0.6 1.2 1.8 2.4 3 Kilometers
0 0.4 0.8 1.2 1.6 2 Miles
The plotted map scale is 1:20,000

N W E S

Boundary and Annexation Survey (BAS) ID: 23003100000
BAS Submission Deadline: March 1, 2021

PDF versions of the BAS maps are available at:
www.census.gov/programs-surveys/bas/geographies.html

For more information, or to request additional maps, please email geo.bas@census.gov, call 1-800-972-5651, or visit www.census.gov/programs-surveys/bas.html.

United States Census Bureau

GOVERNMENTAL UNIT REFERENCE MAP (2020): Gallatin County, MT

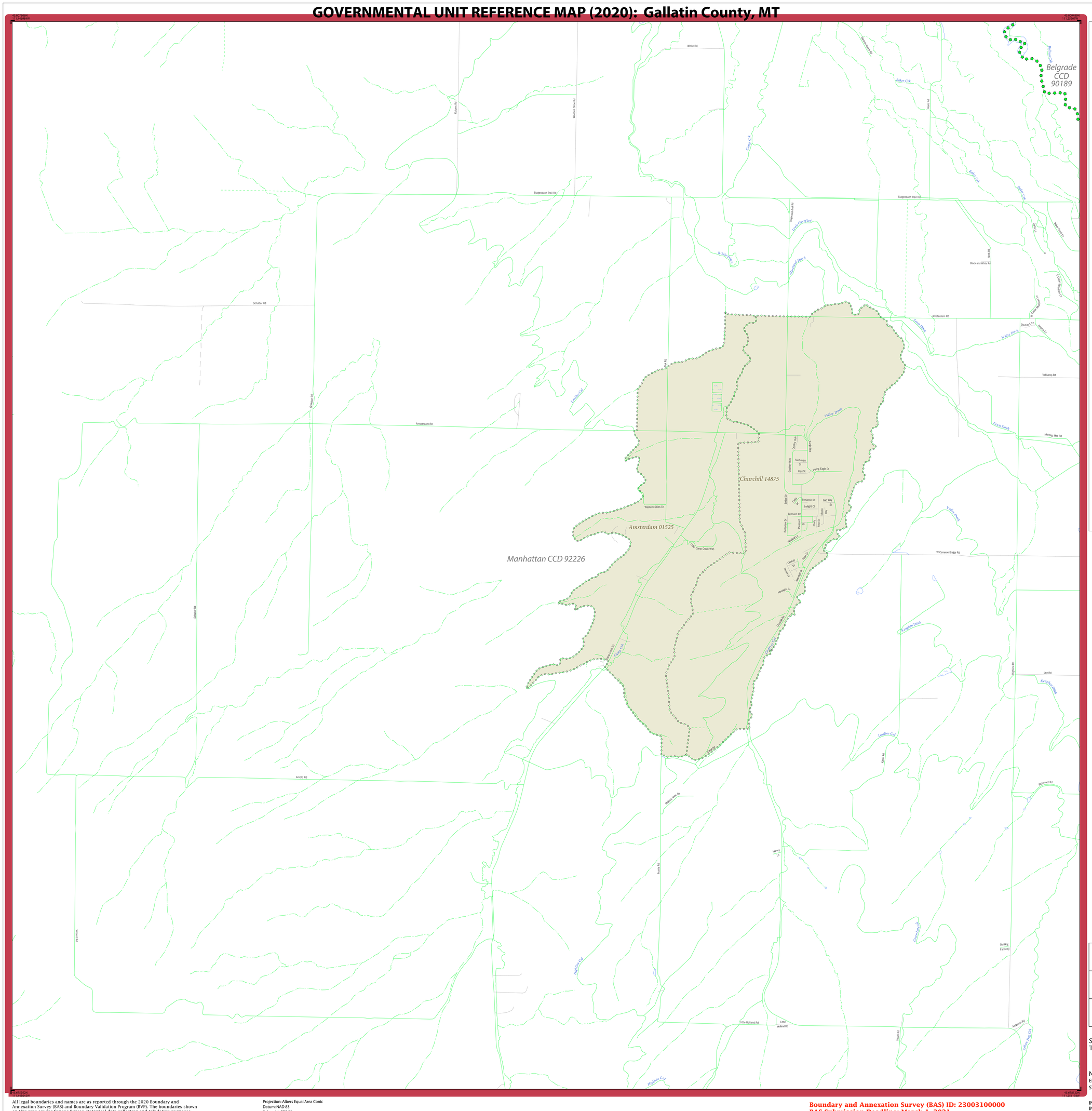
Belgrade CCD 90189
Churchill 14875
Amsterdam 01525
Manhattan CCD 92226
Stagecoach Trail Rd
Amsterdam Rd
White Rd
Schutter Rd
Baker Crk
Camp Crk
Lewis Overflow
Weir Ditch
Meridian Ditch
Valley Ditch
Lewis Ditch
Tumbling Cr
Piney Cr
Mt. Baker
Fairhaven St
Kent St
Crying Eagle Dr
Western Skies Dr
Camp Creek Wsh
W Cameron Bridge Rd
Morning Met Rd
Veltkamp Rd
Lee Rd
Krug Ins Ditch
Fowline Cut
Highline Cut
Little Holland Rd
Little Holland Rd
Arnold Rd
Marmot Rd
Harvey Cr
Old Hog Farm Rd
Ashman Rd
Vesser Rd
Emma Hay Crk
Prairie Rd
Kiser Rd
Highline Rd
Gallatin Rd
Simms Rd
Kolpin Rd
Woods Chow Rd
Black and White Rd
Weir Ditch
Lewis Ditch
Valley Ditch
Fowline Cut
Highline Cut
Krug Ins Ditch
Emma Hay Crk
Camp Crk
Lewis Crk
Baker Crk
Belfrey Crk
Cottonwood Crk
Cedar Rd
Cedar Rd
Cedar Rd

GOVERNMENTAL UNIT REFERENCE MAP (2020): Gallatin County, MT

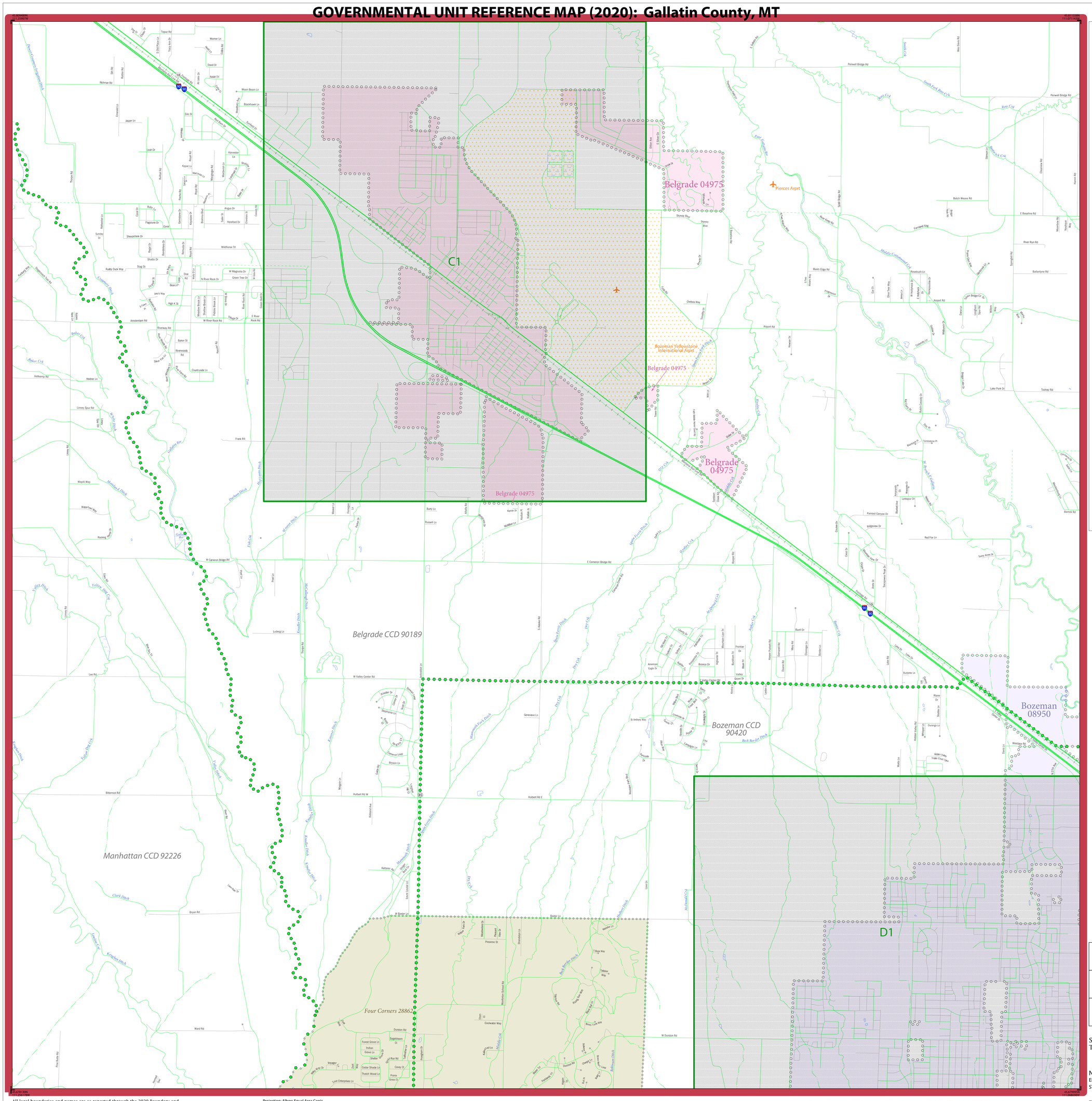

LEGEND

SYMBOL DESCRIPTION	SYMBOL	LABEL STYLE
Federal American Indian Reservation		L'ANSE RESERVATION (TA 1880)
Off-Reservation Trust Land		T1880
American Indian Tribal Subdivision		SHONTO (620)
Alaska Native Regional Corporation (ANRC)		NANA ANRC 52120
State (or statistically equivalent entity)		NEW YORK 36
County (or statistically equivalent entity)		ERIE 029
Minor Civil Division (MCD)[1]		Lee town 41460
Census County Division (CCD)[2]		Jemez CCD 91650
Consolidated City		MILFORD 47500
Incorporated Place[3]		Davis 18100
Census Designated Place (CDP)[2]		Cochiti 16560

DESCRIPTION	SYMBOL
Interstate	5
U.S. Highway	2
State Highway	4
Other Road	Marsh Ln
Cul-de-sac	
Circle	
Geographic Offset or Corridor	
4WD Trail, Stairway, Alley, Walkway, or Ferry	
Railroad	Southern RR
Pipeline or Power Line	
Ridge or Fence	
Property Line or Nonvisible Boundary	
Perennial Stream	Tumbling Cr
Intermittent Stream	Piney Cr
Mountain Peak or Hill	Mt. Baker

DESCRIPTION	SYMBOL
Water Body	Pleasant Lake
Swamp or Marsh	Okefenokee Swamp
Glacier	Bering Glacier
Airport, Airfield, or Helicopter Landing Pad	Dinnard Airfield
College or University	Coll/Univ
Military	Fort Belvoir
Prison or Juvenile Detention Center	P/JDC
Cemetery	Powell Cmtry
Golf Course	Pinehurst GlfCrs
National Park or Forest	Yosemite NP
Other Park	St Francis Park
Outside Subject Area	
Inset Area	A1

Where state, county, and/or MCD/CCD boundaries coincide, the map shows the boundary symbol for only the highest-ranking of these boundaries. Where American Indian reservation and American Indian tribal subdivision boundaries coincide, the map shows only the American Indian reservation boundaries.

Entity names are followed by either their FIPS code or census code; parentheses indicate a census code.

1 'MCD*' indicates a false MCD. These are for Census Bureau use only.

2 The CCD and CDP boundaries represent statistical entities only and are not updated through the BAS.

3 Incorporated place name color corresponds to the incorporated place fill color.

Due to space limitations, some road names, along with other feature and geography names on the map, may not be shown.

The Census Bureau stores primary and alternate road names, but only primary road names are used to label the roads on these maps.

Key to Adjacent Sheets

12	13	14
18	19	20
23	24	25

Sheet Location within Entity

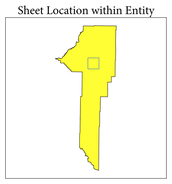

Sheet 19 of 49 PARENT sheets
Total Sheets: 57 (Index 1; Parent 49; Inset 7)

NAME: Gallatin County (031)
ENTITY TYPE: County or statistically equivalent entity
ST: Montana (30)

INDEX OR PARENT SHEET #: 019
INSET SHEET #: 000000

2020 COUNTY REF MAP (PARENT)

5340230031000000019000000

All legal boundaries and names are as reported through the 2020 Boundary and Annexation Survey (BAS) and Boundary Validation Program (BVP). The boundaries shown on this map are for Census Bureau statistical data collection and tabulation purposes only; their depiction and designation for statistical purposes does not constitute a determination of jurisdictional authority or rights of ownership or entitlement.

Data Source: U.S. Census Bureau's MAF/TIGER database (TAB20), November 2020
Created by Geography Division: December 09, 2020

U.S. DEPARTMENT OF COMMERCE U.S. Census Bureau

Projection: Albers Equal Area Conic
Datum: NAD 83
Spheroid: GRS 80
1st Standard Parallel: 45 07 55
2nd Standard Parallel: 48 13 38
Central Meridian: -110 02 38
Latitude of Projection's Origin: 44 21 29
False Easting: 0
False Northing: 0

0 0.6 1.2 1.8 2.4 3 Kilometers
0 0.4 0.8 1.2 1.6 2 Miles
The plotted map scale is 1:20,000

N W E S

Boundary and Annexation Survey (BAS) ID: 23003100000
BAS Submission Deadline: March 1, 2021

PDF versions of the BAS maps are available at:
www.census.gov/programs-surveys/bas/geographies.html

For more information, or to request additional maps, please email geo.bas@census.gov, call 1-800-972-5651, or visit www.census.gov/programs-surveys/bas.html.

United States Census Bureau

GOVERNMENTAL UNIT REFERENCE MAP (2020): Gallatin County, MT

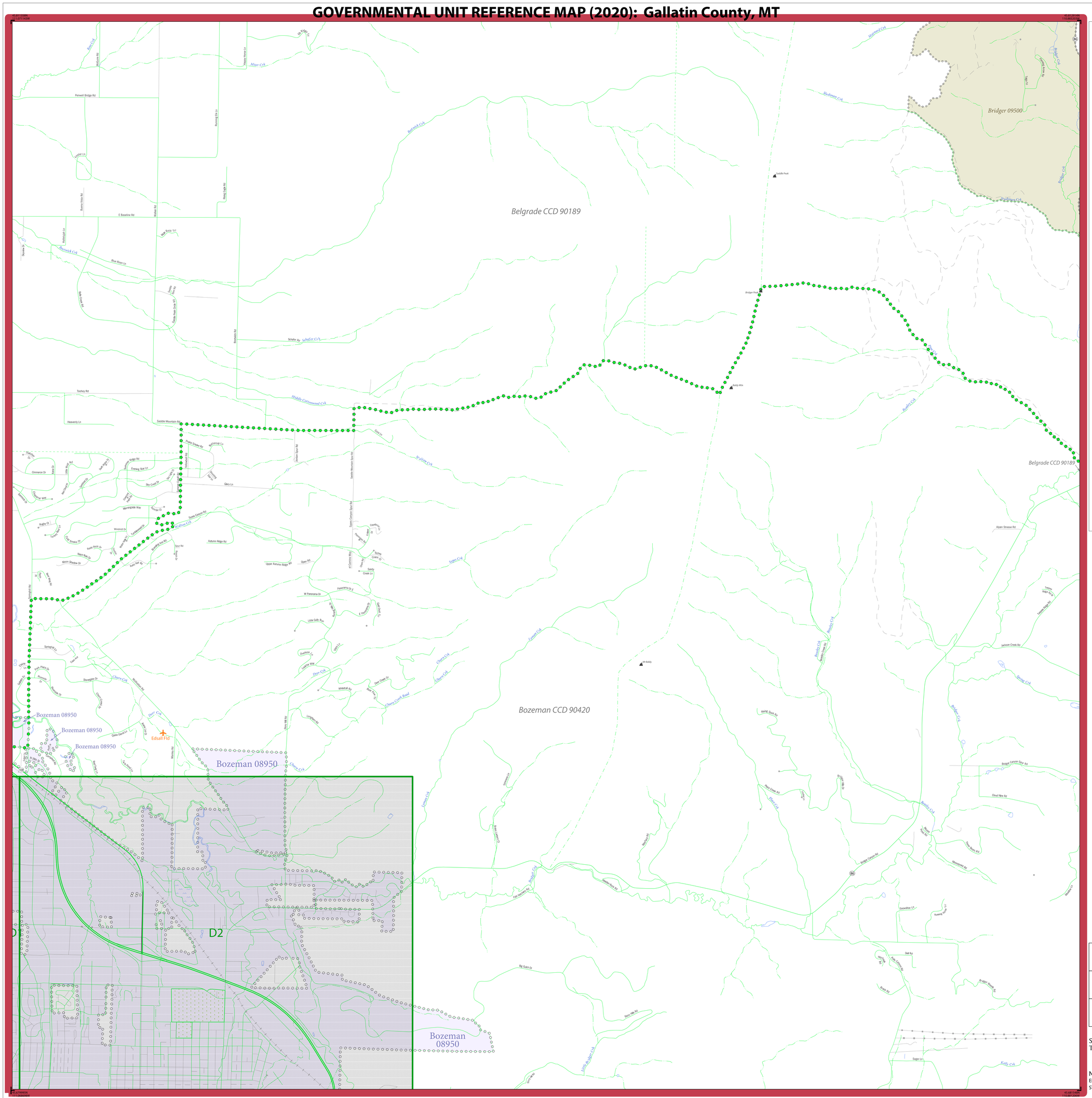

LEGEND

SYMBOL DESCRIPTION	SYMBOL	LABEL STYLE
Federal American Indian Reservation		L'ANSE RESERVATION (TA 1880)
Off-Reservation Trust Land		T1880
American Indian Tribal Subdivision		SHONTO (620)
Alaska Native Regional Corporation (ANRC)		NANA ANRC 52120
State (or statistically equivalent entity)		NEW YORK 36
County (or statistically equivalent entity)		ERIE 029
Minor Civil Division (MCD)[1]		Lee town 41460
Census County Division (CCD)[2]		Jemez CCD 91650
Consolidated City		MILFORD 47500
Incorporated Place[3]		Davis 18100
Census Designated Place (CDP)[2]		Cochiti 16560

DESCRIPTION	SYMBOL	DESCRIPTION	SYMBOL
Interstate	5	Water Body	Pleasant Lake
U.S. Highway	2	Swamp or Marsh	Okefenokee Swamp
State Highway	4	Glacier	Bering Glacier
Other Road	Marsh Ln	Airport, Airfield, or Helicopter Landing Pad	Dinard Airport
Cul-de-sac		College or University	Coll/Univ
Circle		Military	Fort Belvoir
Geographic Offset or Corridor		Prison or Juvenile Detention Center	P/JDC
4WD Trail, Stairway, Alley, Walkway, or Ferry		Cemetery	Powell Cmtry
Railroad	Southern RR	Golf Course	Pinehurst GlfCrs
Pipeline or Power Line		National Park or Forest	Yosemite NP
Ridge or Fence		Other Park	St Francis Park
Property Line or Nonvisible Boundary		Outside Subject Area	
Perennial Stream	Tumbling Cr	Inset Area	A1
Intermittent Stream	Piney Cr		
Mountain Peak or Hill	Mt. Baker		

Where state, county, and/or MCD/CCD boundaries coincide, the map shows the boundary symbol for only the highest-ranking of these boundaries. Where American Indian reservation and American Indian tribal subdivision boundaries coincide, the map shows only the American Indian reservation boundaries.

Entity names are followed by either their FIPS code or census code; parentheses indicate a census code.

1 'MCD*' indicates a false MCD. These are for Census Bureau use only.

2 The CCD and CDP boundaries represent statistical entities only and are not updated through the BAS.

3 Incorporated place name color corresponds to the incorporated place fill color.

Due to space limitations, some road names, along with other feature and geography names on the map, may not be shown.

The Census Bureau stores primary and alternate road names, but only primary road names are used to label the roads on these maps.

Key to Adjacent Sheets

13	14	15
19	20	21
24	25	26

Sheet Location within Entity

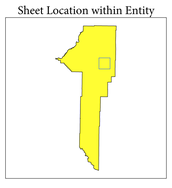

Sheet 20 of 49 PARENT sheets
Total Sheets: 57 (Index 1; Parent 49; Inset 7)

NAME: Gallatin County (031)
ENTITY TYPE: County or statistically equivalent entity
ST: Montana (30)

INDEX OR PARENT SHEET #: 020
INSET SHEET #: 000000

2020 COUNTY REF MAP (PARENT)

5340230031000000020000000

All legal boundaries and names are as reported through the 2020 Boundary and Annexation Survey (BAS) and Boundary Validation Program (BVP). The boundaries shown on this map are for Census Bureau statistical data collection and tabulation purposes only; their depiction and designation for statistical purposes does not constitute a determination of jurisdictional authority or rights of ownership or entitlement.

Data Source: U.S. Census Bureau's MAF/TIGER database (TAB20), November 2020
Created by: Geography Division: December 09, 2020

U.S. DEPARTMENT OF COMMERCE U.S. Census Bureau

Projection: Albers Equal Area Conic
Datum: NAD 83
Spheroid: GRS 80
1st Standard Parallel: 45 07 55
2nd Standard Parallel: 48 13 38
Central Meridian: -110 02 38
Latitude of Projection's Origin: 44 21 29
False Easting: 0
False Northing: 0

0 0.6 1.2 1.8 2.4 3 Kilometers
0 0.4 0.8 1.2 1.6 2 Miles
The plotted map scale is 1:20,000

N W E S

Boundary and Annexation Survey (BAS) ID: 23003100000
BAS Submission Deadline: March 1, 2021

PDF versions of the BAS maps are available at:
www.census.gov/programs-surveys/bas/geographies.html

For more information, or to request additional maps, please email geo.bas@census.gov, call 1-800-972-5651, or visit www.census.gov/programs-surveys/bas.html.

United States Census Bureau

GOVERNMENTAL UNIT REFERENCE MAP (2020): Gallatin County, MT

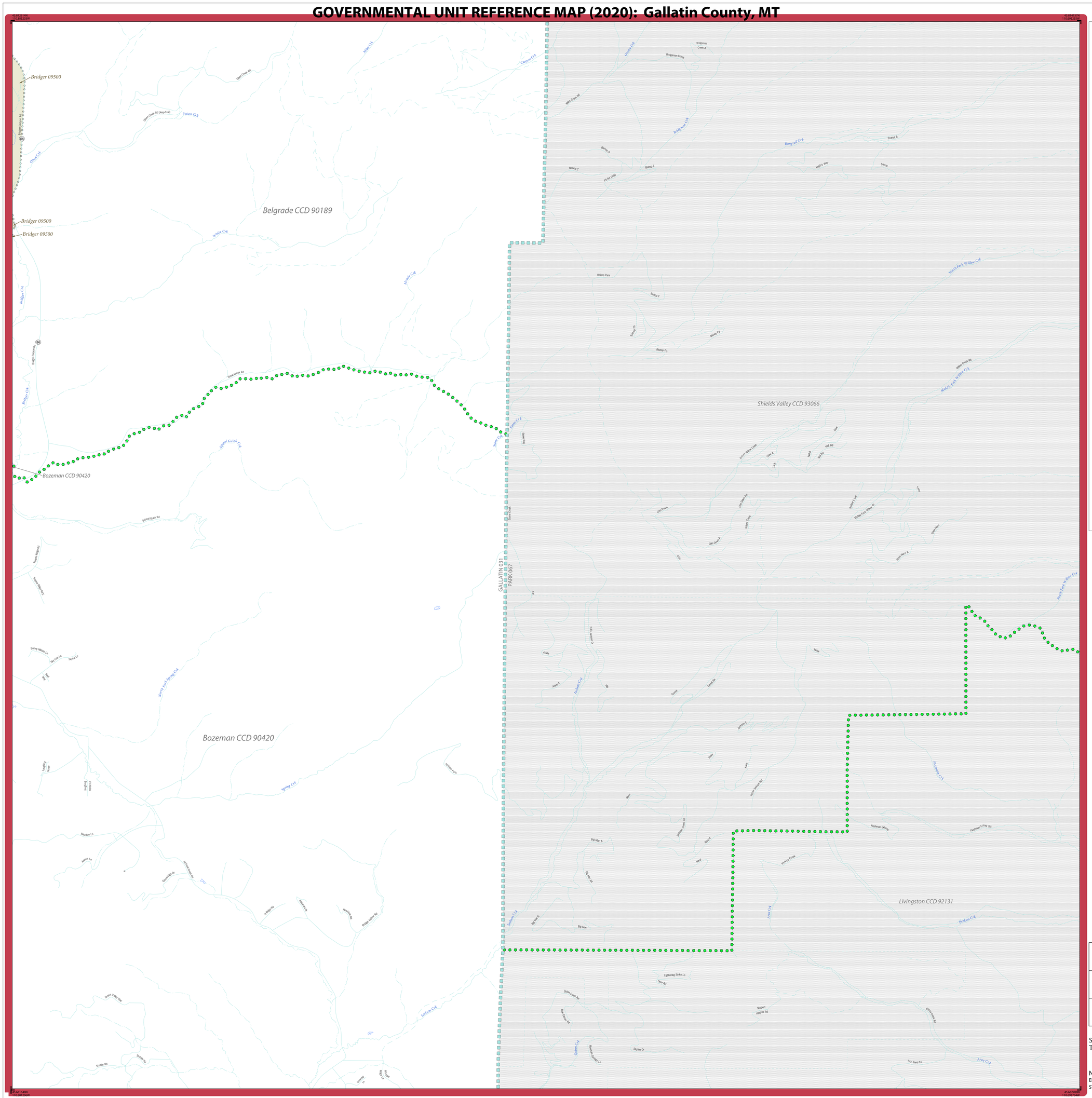

LEGEND

SYMBOL DESCRIPTION	SYMBOL	LABEL STYLE
Federal American Indian Reservation		L'ANSE RESERVATION (TA 1880)
Off-Reservation Trust Land		T1880
American Indian Tribal Subdivision		SHONTO (620)
Alaska Native Regional Corporation (ANRC)		*NANA ANRC 52120*
State (or statistically equivalent entity)		NEW YORK 36
County (or statistically equivalent entity)		ERIE 029
Minor Civil Division (MCD)[1]		Lee town 41460
Census County Division (CCD)[2]		*Jemez CCD 91650*
Consolidated City		MILFORD 47500
Incorporated Place[3]		Davis 18100
Census Designated Place (CDP)[2]		*Cochiti 16560*

DESCRIPTION	SYMBOL	DESCRIPTION	SYMBOL
Interstate	5	Water Body	*Pleasant Lake*
U.S. Highway	2	Swamp or Marsh	*Okefenokee Swamp*
State Highway	4	Glacier	*Bering Glacier*
Other Road	Marsh Ln	Airport, Airfield, or Helicopter Landing Pad	Dinard Airport
Cul-de-sac		College or University	Coll/Univ
Circle		Military	Fort Belvoir
Geographic Offset or Corridor		Prison or Juvenile Detention Center	P/JDC
4WD Trail, Stairway, Alley, Walkway, or Ferry		Cemetery	Powell Cmtry
Railroad	Southern RR	Golf Course	Pinehurst GlfCrs
Pipeline or Power Line		National Park or Forest	Yosemite NP
Ridge or Fence		Other Park	St Francis Park
Property Line or Nonvisible Boundary		Outside Subject Area	
Perennial Stream	*Tumbling Cr*	Inset Area	A1
Intermittent Stream	*Piney Cr*		
Mountain Peak or Hill	*Mt. Baker*		

Where state, county, and/or MCD/CCD boundaries coincide, the map shows the boundary symbol for only the highest-ranking of these boundaries. Where American Indian reservation and American Indian tribal subdivision boundaries coincide, the map shows only the American Indian reservation boundaries.

Entity names are followed by either their FIPS code or census code; parentheses indicate a census code.

1 'MCD" indicates a false MCD. These are for Census Bureau use only.

2 The CCD and CDP boundaries represent statistical entities only and are not updated through the BAS.

3 Incorporated place name color corresponds to the incorporated place fill color.

Due to space limitations, some road names, along with other feature and geography names on the map, may not be shown.

The Census Bureau stores primary and alternate road names, but only primary road names are used to label the roads on these maps.

Key to Adjacent Sheets

14	15	
20	21	
25	26	

Sheet Location within Entity

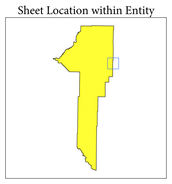

Sheet 21 of 49 PARENT sheets
Total Sheets: 57 (Index 1; Parent 49; Inset 7)

NAME: Gallatin County (031)
ENTITY TYPE: County or statistically equivalent entity
ST: Montana (30)

INDEX OR PARENT SHEET #: 021
INSET SHEET #: 000000

2020 COUNTY REF MAP (PARENT)

5340230031000000021000000

All legal boundaries and names are as reported through the 2020 Boundary and Annexation Survey (BAS) and Boundary Validation Program (BVP). The boundaries shown on this map are for Census Bureau statistical data collection and tabulation purposes only; their depiction and designation for statistical purposes does not constitute a determination of jurisdictional authority or rights of ownership or entitlement.

Data Source: U.S. Census Bureau's MAF/TIGER database (TAB20), November 2020
Created by Geography Division: December 09, 2020

U.S. DEPARTMENT OF COMMERCE U.S. Census Bureau

Projection: Albers Equal Area Conic
Datum: NAD 83
Spheroid: GRS 80
1st Standard Parallel: 45 07 55
2nd Standard Parallel: 48 13 38
Central Meridian: -110 02 38
Latitude of Projection's Origin: 44 21 29
False Easting: 0
False Northing: 0

0 0.6 1.2 1.8 2.4 3 Kilometers
0 0.4 0.8 1.2 1.6 2 Miles
The plotted map scale is 1:20,000

N W E S

Boundary and Annexation Survey (BAS) ID: 23003100000
BAS Submission Deadline: March 1, 2021

PDF versions of the BAS maps are available at: www.census.gov/programs-surveys/bas/geographies.html

For more information, or to request additional maps, please email geo.bas@census.gov, call 1-800-972-5651, or visit www.census.gov/programs-surveys/bas.html.

GOVERNMENTAL UNIT REFERENCE MAP (2020): Gallatin County, MT

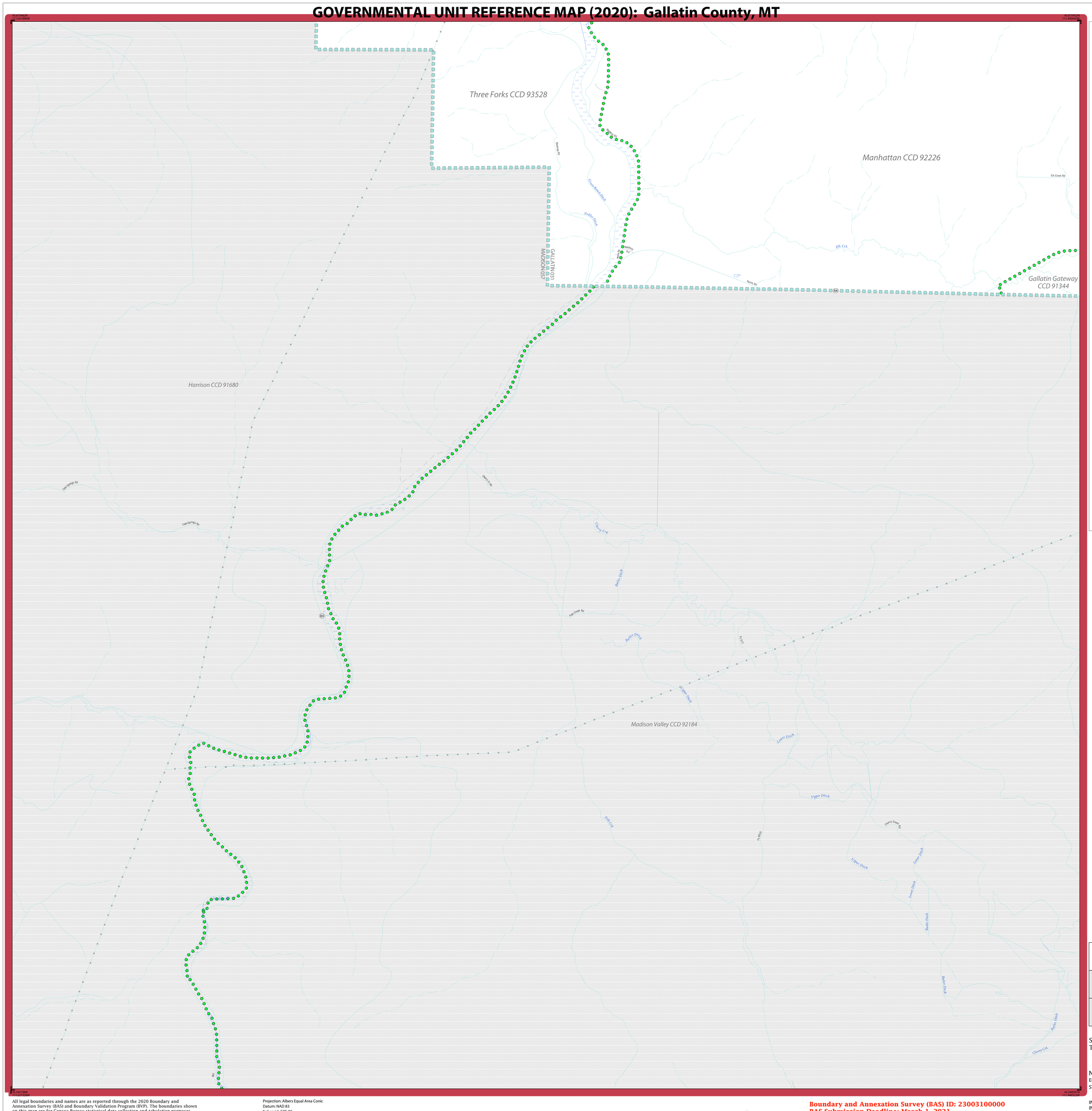

LEGEND

SYMBOL DESCRIPTION	SYMBOL	LABEL STYLE
Federal American Indian Reservation		L'ANSE RESERVATION (TA 1880)
Off-Reservation Trust Land		T1880
American Indian Tribal Subdivision		SHONTO (620)
Alaska Native Regional Corporation (ANRC)		NANA ANRC 52120
State (or statistically equivalent entity)		NEW YORK 36
County (or statistically equivalent entity)		ERIE 029
Minor Civil Division (MCD)[1]		Lee town 41460
Census County Division (CCD)[2]		Jemez CCD 91650
Consolidated City		MILFORD 47500
Incorporated Place[3]		Davis 18100
Census Designated Place (CDP)[2]		Cochiti 16560

DESCRIPTION	SYMBOL	DESCRIPTION	SYMBOL
Interstate	5	Water Body	Pleasant Lake
U.S. Highway	2	Swamp or Marsh	Okefenokee Swamp
State Highway	4	Glacier	Bering Glacier
Other Road	Marsh Ln	Airport, Airfield, or Helicopter Landing Pad	Donald Airport
Cul-de-sac		College or University	Coll/Univ
Circle		Military	Fort Belvoir
Geographic Offset or Corridor		Prison or Juvenile Detention Center	P/JDC
4WD Trail, Stairway, Alley, Walkway, or Ferry		Cemetery	Powell Cmtry
Railroad	Southern RR	Golf Course	Pinehurst GlfCrs
Pipeline or Power Line		National Park or Forest	Yosemite NP
Ridge or Fence		Other Park	St Francis Park
Property Line or Nonvisible Boundary		Outside Subject Area	
Perennial Stream	Tumbling Cr	Inset Area	A1
Intermittent Stream	Piney Cr		
Mountain Peak or Hill	Mt. Baker		

Where state, county, and/or MCD/CCD boundaries coincide, the map shows the boundary symbol for only the highest-ranking of these boundaries. Where American Indian reservation and American Indian tribal subdivision boundaries coincide, the map shows only the American Indian reservation boundaries.

Entity names are followed by either their FIPS code or census code; parentheses indicate a census code.

1 'MCD*' indicates a false MCD. These are for Census Bureau use only.

2 The CCD and CDP boundaries represent statistical entities only and are not updated through the BAS.

3 Incorporated place name color corresponds to the incorporated place fill color.

Due to space limitations, some road names, along with other feature and geography names on the map, may not be shown.

The Census Bureau stores primary and alternate road names, but only primary road names are used to label the roads on these maps.

Key to Adjacent Sheets

16	17	18
	22	23
		27

Sheet Location within Entity

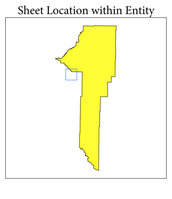

Sheet 22 of 49 PARENT sheets
Total Sheets: 57 (Index 1; Parent 49; Inset 7)

NAME: Gallatin County (031)
ENTITY TYPE: County or statistically equivalent entity
ST: Montana (30)

INDEX OR PARENT SHEET #: 022
INSET SHEET #: 000000

2020 COUNTY REF MAP (PARENT)

5340230031000000022000000

All legal boundaries and names are as reported through the 2020 Boundary and Annexation Survey (BAS) and Boundary Validation Program (BVP). The boundaries shown on this map are for Census Bureau statistical data collection and tabulation purposes only; their depiction and designation for statistical purposes does not constitute a determination of jurisdictional authority or rights of ownership or entitlement.

Data Source: U.S. Census Bureau's MAF/TIGER database (TAB20), November 2020
Created by Geography Division: December 09, 2020

U.S. DEPARTMENT OF COMMERCE U.S. Census Bureau

Projection: Albers Equal Area Conic
Datum: NAD 83
Spheroid: GRS 80
1st Standard Parallel: 45 07 55
2nd Standard Parallel: 48 13 38
Central Meridian: -110 02 38
Latitude of Projection's Origin: 44 21 29
False Easting: 0
False Northing: 0

0 0.6 1.2 1.8 2.4 3 Kilometers
0 0.4 0.8 1.2 1.6 2 Miles
The plotted map scale is 1:20,000

N W E S

Boundary and Annexation Survey (BAS) ID: 23003100000
BAS Submission Deadline: March 1, 2021

PDF versions of the BAS maps are available at:
www.census.gov/programs-surveys/bas/geographies.html

For more information, or to request additional maps, please email geo.bas@census.gov, call 1-800-972-5651, or visit www.census.gov/programs-surveys/bas.html.

United States Census Bureau

GOVERNMENTAL UNIT REFERENCE MAP (2020): Gallatin County, MT

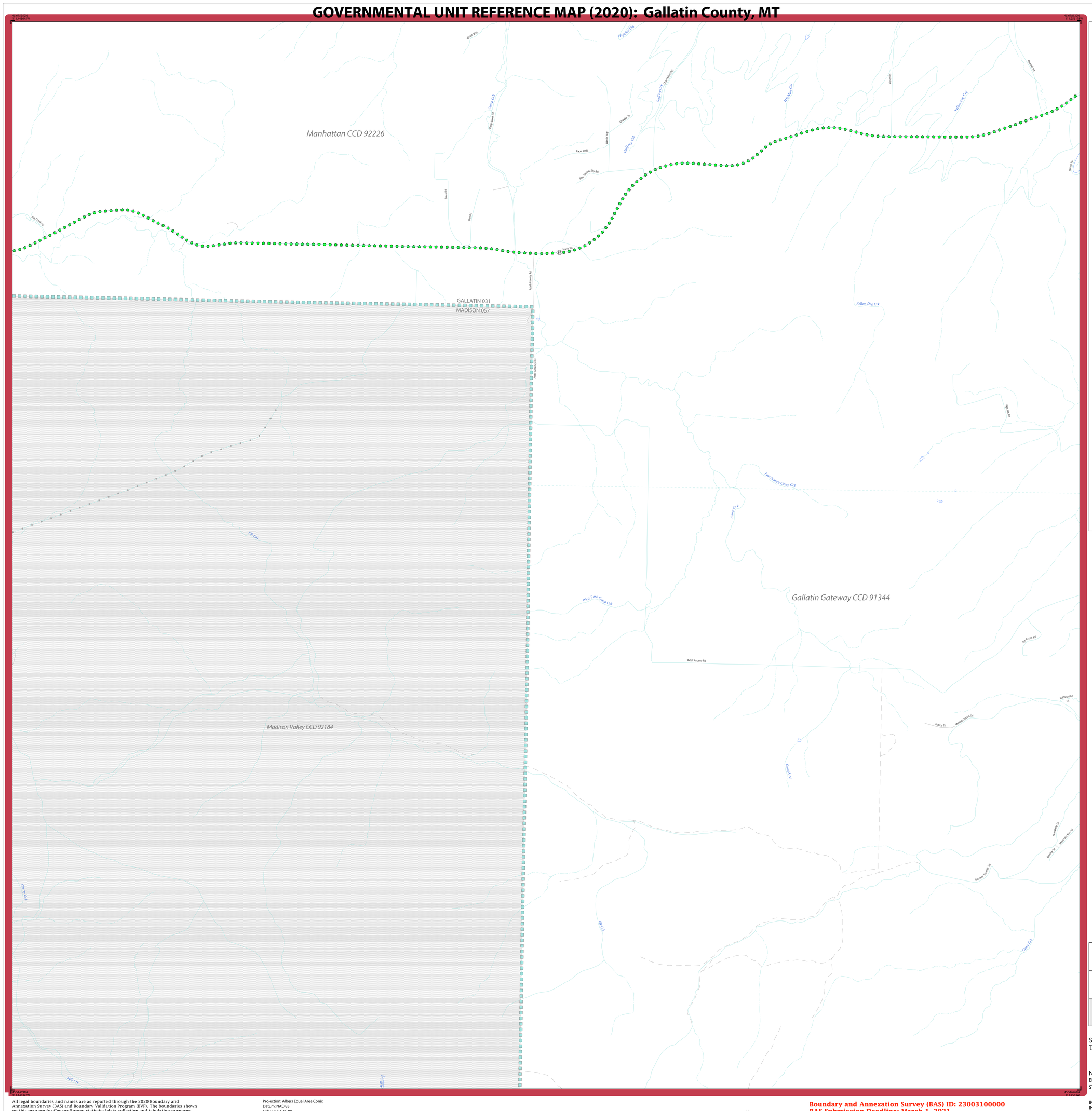

LEGEND

SYMBOL DESCRIPTION	SYMBOL	LABEL STYLE
Federal American Indian Reservation		L'ANSE RESERVATION (TA 1880)
Off-Reservation Trust Land		T1880
American Indian Tribal Subdivision		SHONTO (620)
Alaska Native Regional Corporation (ANRC)		*NANA ANRC 52120*
State (or statistically equivalent entity)		NEW YORK 36
County (or statistically equivalent entity)		ERIE 029
Minor Civil Division (MCD)[1]		Lee town 41460
Census County Division (CCD)[2]		*Jemez CCD 91650*
Consolidated City		MILFORD 47500
Incorporated Place[3]		Davis 18100
Census Designated Place (CDP)[2]		*Cochiti 16560*

DESCRIPTION	SYMBOL	DESCRIPTION	SYMBOL
Interstate	I	Water Body	*Pleasant Lake*
U.S. Highway	2	Swamp or Marsh	*Okefenokee Swamp*
State Highway	4	Glacier	*Bering Glacier*
Other Road	Marsh Ln	Airport, Airfield, or Helicopter Landing Pad	Donald Airfield
Cul-de-sac		College or University	Coll/Univ
Circle		Military	Fort Belvoir
Geographic Offset or Corridor		Prison or Juvenile Detention Center	P/JDC
4WD Trail, Stairway, Alley, Walkway, or Ferry		Cemetery	Powell Cmtry
Railroad	Southern RR	Golf Course	Pinehurst GlfCrs
Pipeline or Power Line		National Park or Forest	Yosemite NP
Ridge or Fence		Other Park	St Francis Park
Property Line or Nonvisible Boundary		Outside Subject Area	
Perennial Stream	*Tumbling Cr*	Inset Area	A1
Intermittent Stream	*Piney Cr*		
Mountain Peak or Hill	*Mt. Baker*		

Where state, county, and/or MCD/CCD boundaries coincide, the map shows the boundary symbol for only the highest-ranking of these boundaries. Where American Indian reservation and American Indian tribal subdivision boundaries coincide, the map shows only the American Indian reservation boundaries.

Entity names are followed by either their FIPS code or census code; parentheses indicate a census code.

1 'MCD*' indicates a false MCD. These are for Census Bureau use only.

2 The CCD and CDP boundaries represent statistical entities only and are not updated through the BAS.

3 Incorporated place name color corresponds to the incorporated place fill color.

Due to space limitations, some road names, along with other feature and geography names on the map, may not be shown.

The Census Bureau stores primary and alternate road names, but only primary road names are used to label the roads on these maps.

Key to Adjacent Sheets

17	18	19
22	23	24
	27	28

Sheet Location within Entity

Sheet 23 of 49 PARENT sheets
Total Sheets: 57 (Index 1; Parent 49; Inset 7)

NAME: Gallatin County (031)
ENTITY TYPE: County or statistically equivalent entity
ST: Montana (30)

INDEX OR PARENT SHEET #: 023
INSET SHEET #: 000000

2020 COUNTY REF MAP (PARENT)

5340230031000000023000000

All legal boundaries and names are as reported through the 2020 Boundary and Annexation Survey (BAS) and Boundary Validation Program (BVP). The boundaries shown on this map are for Census Bureau statistical data collection and tabulation purposes only; their depiction and designation for statistical purposes does not constitute a determination of jurisdictional authority or rights of ownership or entitlement.

Data Source: U.S. Census Bureau's MAF/TIGER database (TAB20), November 2020
Created by Geography Division: December 09, 2020

U.S. DEPARTMENT OF COMMERCE U.S. Census Bureau

Projection: Albers Equal Area Conic
Datum: NAD 83
Spheroid: GRS 80
1st Standard Parallel: 45 07 55
2nd Standard Parallel: 48 13 38
Central Meridian: -110 02 38
Latitude of Projection's Origin: 44 21 29
False Easting: 0
False Northing: 0

0 0.6 1.2 1.8 2.4 3 Kilometers
0 0.4 0.8 1.2 1.6 2 Miles
The plotted map scale is 1:20,000

N W E S

Boundary and Annexation Survey (BAS) ID: 23003100000
BAS Submission Deadline: March 1, 2021

PDF versions of the BAS maps are available at: www.census.gov/programs-surveys/bas/geographies.html

For more information, or to request additional maps, please email geo.bas@census.gov, call 1-800-972-5651, or visit www.census.gov/programs-surveys/bas.html.

GOVERNMENTAL UNIT REFERENCE MAP (2020): Gallatin County, MT

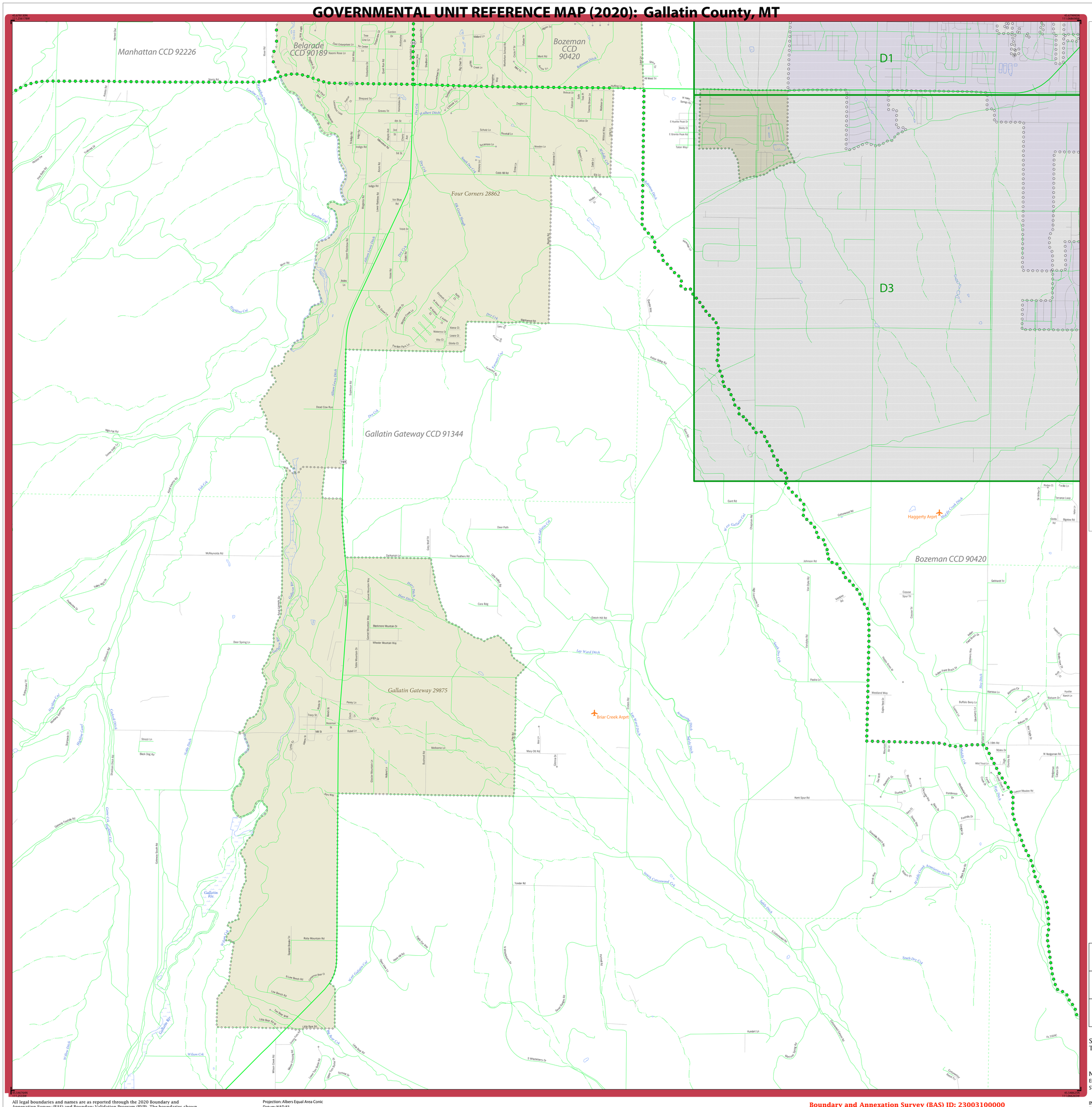

LEGEND

SYMBOL DESCRIPTION	SYMBOL	LABEL STYLE
Federal American Indian Reservation		L'ANSE RESERVATION (TA 1880)
Off-Reservation Trust Land		T1880
American Indian Tribal Subdivision		SHONTO (620)
Alaska Native Regional Corporation (ANRC)		NANA ANRC 52120
State (or statistically equivalent entity)		NEW YORK 36
County (or statistically equivalent entity)		ERIE 029
Minor Civil Division (MCD)[1]		Lee town 41460
Census County Division (CCD)[2]		Jemez CCD 91650
Consolidated City		MILFORD 47500
Incorporated Place[3]		Davis 18100
Census Designated Place (CDP)[2]		Cochiti 16560

DESCRIPTION	SYMBOL
Interstate	5
U.S. Highway	2
State Highway	4
Other Road	Marsh Ln
Cul-de-sac	
Circle	
Geographic Offset or Corridor	
4WD Trail, Stairway, Alley, Walkway, or Ferry	
Railroad	Southern RR
Pipeline or Power Line	
Ridge or Fence	
Property Line or Nonvisible Boundary	
Perennial Stream	Tumbling Cr
Intermittent Stream	Piney Cr
Mountain Peak or Hill	Mt. Baker

DESCRIPTION	SYMBOL
Water Body	Pleasant Lake
Swamp or Marsh	Okefenokee Swamp
Glacier	Bering Glacier
Airport, Airfield, or Helicopter Landing Pad	Dönärd Airport
College or University	Coll/Univ
Military	Fort Belvoir
Prison or Juvenile Detention Center	P/JDC
Cemetery	Powell Cmtry
Golf Course	Pinehurst GlfCrs
National Park or Forest	Yosemite NP
Other Park	St Francis Park
Outside Subject Area	
Inset Area	A1

Where state, county, and/or MCD/CCD boundaries coincide, the map shows the boundary symbol for only the highest-ranking of these boundaries. Where American Indian reservation and American Indian tribal subdivision boundaries coincide, the map shows only the American Indian reservation boundaries.

Entity names are followed by either their FIPS code or census code; parentheses indicate a census code.

1 'MCD*' indicates a false MCD. These are for Census Bureau use only.

2 The CCD and CDP boundaries represent statistical entities only and are not updated through the BAS.

3 Incorporated place name color corresponds to the incorporated place fill color.

Due to space limitations, some road names, along with other feature and geography names on the map, may not be shown.

The Census Bureau stores primary and alternate road names, but only primary road names are used to label the roads on these maps.

Key to Adjacent Sheets

18	19	20
23	24	25
27	28	29

Sheet Location within Entity

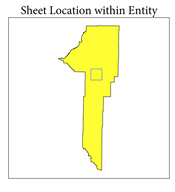

Sheet 24 of 49 PARENT sheets
Total Sheets: 57 (Index 1; Parent 49; Inset 7)

NAME: Gallatin County (031)
ENTITY TYPE: County or statistically equivalent entity
ST: Montana (30)

INDEX OR PARENT SHEET #: 024
INSET SHEET #: 000000

2020 COUNTY REF MAP (PARENT)

5340230031000000240000 0

All legal boundaries and names are as reported through the 2020 Boundary and Annexation Survey (BAS) and Boundary Validation Program (BVP). The boundaries shown on this map are for Census Bureau statistical data collection and tabulation purposes only; their depiction and designation for statistical purposes does not constitute a determination of jurisdictional authority or rights of ownership or entitlement.

Data Source: U.S. Census Bureau's MAF/TIGER database (TAB20), November 2020
Created by Geography Division: December 09, 2020

U.S. DEPARTMENT OF COMMERCE U.S. Census Bureau

Projection: Albers Equal Area Conic
Datum: NAD 83
Spheroid: GRS 80
1st Standard Parallel: 45 07 55
2nd Standard Parallel: 48 13 38
Central Meridian: -110 02 38
Latitude of Projection's Origin: 44 21 29
False Easting: 0
False Northing: 0

0 0.6 1.2 1.8 2.4 3 Kilometers
0 0.4 0.8 1.2 1.6 2 Miles
The plotted map scale is 1:20,000

N W E S

Boundary and Annexation Survey (BAS) ID: 23003100000
BAS Submission Deadline: March 1, 2021

PDF versions of the BAS maps are available at:
www.census.gov/programs-surveys/bas/geographies.html

For more information, or to request additional maps, please email geo.bas@census.gov, call 1-800-972-5651, or visit www.census.gov/programs-surveys/bas.html.

United States Census Bureau

GOVERNMENTAL UNIT REFERENCE MAP (2020): Gallatin County, MT

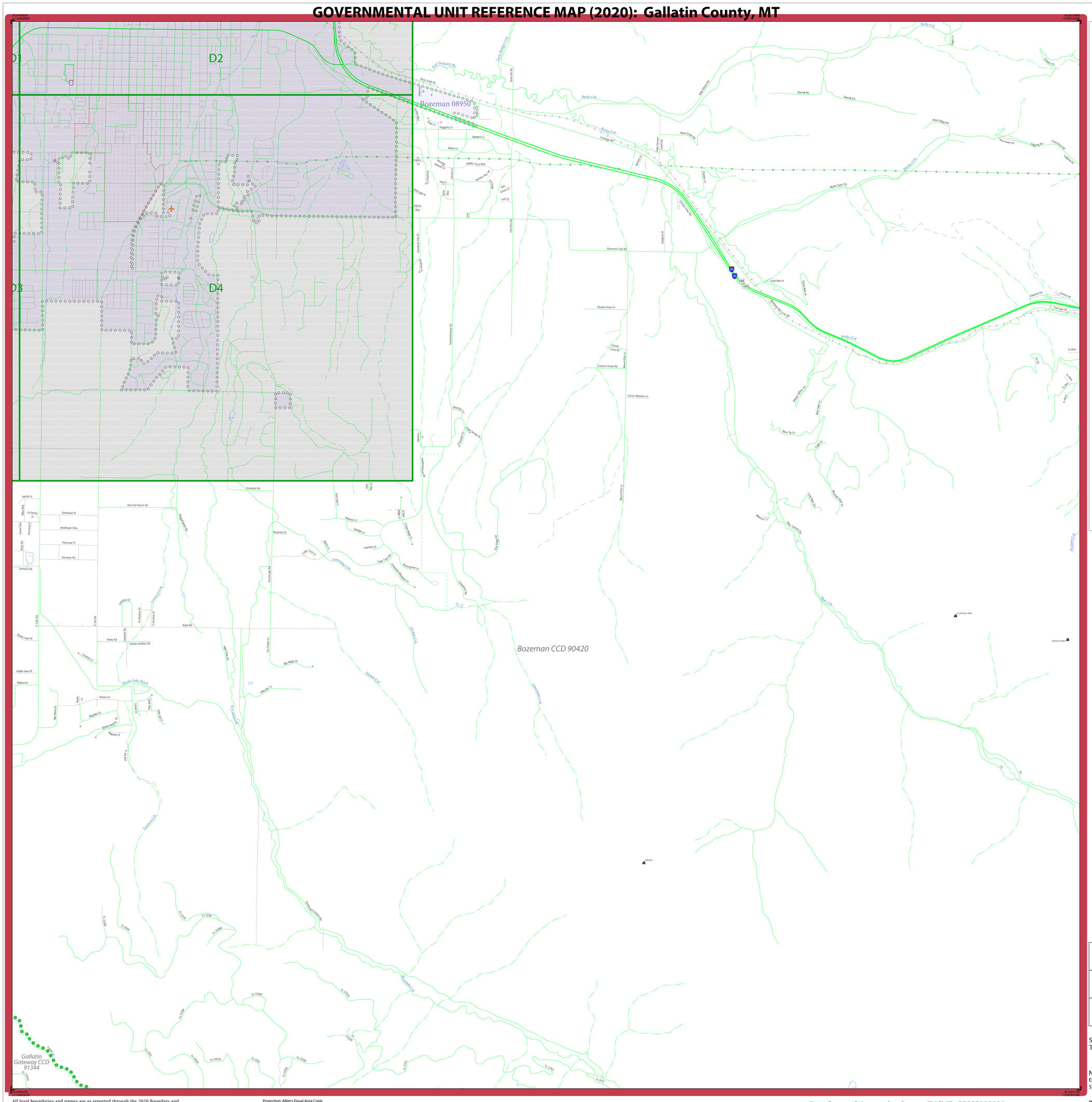

LEGEND

SYMBOL DESCRIPTION	SYMBOL	LABEL STYLE
Federal American Indian Reservation		L'ANSE RESERVATION (TA 1880)
Off-Reservation Trust Land		T1880
American Indian Tribal Subdivision		SHONTO (620)
Alaska Native Regional Corporation (ANRC)		NANA ANRC 52120
State (or statistically equivalent entity)		NEW YORK 36
County (or statistically equivalent entity)		ERIE 029
Minor Civil Division (MCD)[1]		Lee town 41460
Census County Division (CCD)[2]		Jemez CCD 91650
Consolidated City		MILFORD 47500
Incorporated Place[3]		Davis 18100
Census Designated Place (CDP)[2]		Cochiti 16560

DESCRIPTION	SYMBOL	DESCRIPTION	SYMBOL
Interstate	5	Water Body	Pleasant Lake
U.S. Highway	2	Swamp or Marsh	Okefenokee Swamp
State Highway	4	Glacier	Bering Glacier
Other Road	Marsh Ln	Airport, Airfield, or Helicopter Landing Pad	Dinard Airport
Cul-de-sac		College or University	Coll/Univ
Circle		Military	Fort Belvoir
Geographic Offset or Corridor		Prison or Juvenile Detention Center	P/JDC
4WD Trail, Stairway, Alley, Walkway, or Ferry		Cemetery	Powell Cmtry
Railroad	Southern RR	Golf Course	Pinehurst GlfCrs
Pipeline or Power Line		National Park or Forest	Yosemite NP
Ridge or Fence		Other Park	St Francis Park
Property Line or Nonvisible Boundary		Outside Subject Area	
Perennial Stream	Tumbling Cr	Inset Area	A1
Intermittent Stream	Piney Cr		
Mountain Peak or Hill	Mt. Baker		

Where state, county, and/or MCD/CCD boundaries coincide, the map shows the boundary symbol for only the highest-ranking of these boundaries. Where American Indian reservation and American Indian tribal subdivision boundaries coincide, the map shows only the American Indian reservation boundaries.

Entity names are followed by either their FIPS code or census code; parentheses indicate a census code.

1 'MCD*' indicates a false MCD. These are for Census Bureau use only.

2 The CCD and CDP boundaries represent statistical entities only and are not updated through the BAS.

3 Incorporated place name color corresponds to the incorporated place fill color.

Due to space limitations, some road names, along with other feature and geography names on the map, may not be shown.

The Census Bureau stores primary and alternate road names, but only primary road names are used to label the roads on these maps.

Key to Adjacent Sheets

19	20	21
24	25	26
28	29	30

Sheet Location within Entity

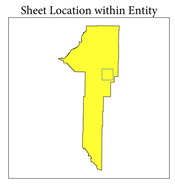

Sheet 25 of 49 PARENT sheets
Total Sheets: 57 (Index 1; Parent 49; Inset 7)

NAME: Gallatin County (031)
ENTITY TYPE: County or statistically equivalent entity
ST: Montana (30)

INDEX OR PARENT SHEET #: 025
INSET SHEET #: 000000

2020 COUNTY REF MAP (PARENT)

5340230031000000025000000

All legal boundaries and names are as reported through the 2020 Boundary and Annexation Survey (BAS) and Boundary Validation Program (BVP). The boundaries shown on this map are for Census Bureau statistical data collection and tabulation purposes only; their depiction and designation for statistical purposes does not constitute a determination of jurisdictional authority or rights of ownership or entitlement.

Data Source: U.S. Census Bureau's MAF/TIGER database (TAB20), November 2020
Created by Geography Division: December 09, 2020

U.S. DEPARTMENT OF COMMERCE U.S. Census Bureau

Projection: Albers Equal Area Conic
Datum: NAD 83
Spheroid: GRS 80
1st Standard Parallel: 45 07 55
2nd Standard Parallel: 48 13 38
Central Meridian: -110 02 38
Latitude of Projection's Origin: 44 21 29
False Easting: 0
False Northing: 0

0 0.6 1.2 1.8 2.4 3 Kilometers
0 0.4 0.8 1.2 1.6 2 Miles
The plotted map scale is 1:20,000

N W E S

Boundary and Annexation Survey (BAS) ID: 23003100000
BAS Submission Deadline: March 1, 2021

PDF versions of the BAS maps are available at: www.census.gov/programs-surveys/bas/geographies.html

For more information, or to request additional maps, please email geo.bas@census.gov, call 1-800-972-5651, or visit www.census.gov/programs-surveys/bas.html.

United States Census Bureau

GOVERNMENTAL UNIT REFERENCE MAP (2020): Gallatin County, MT

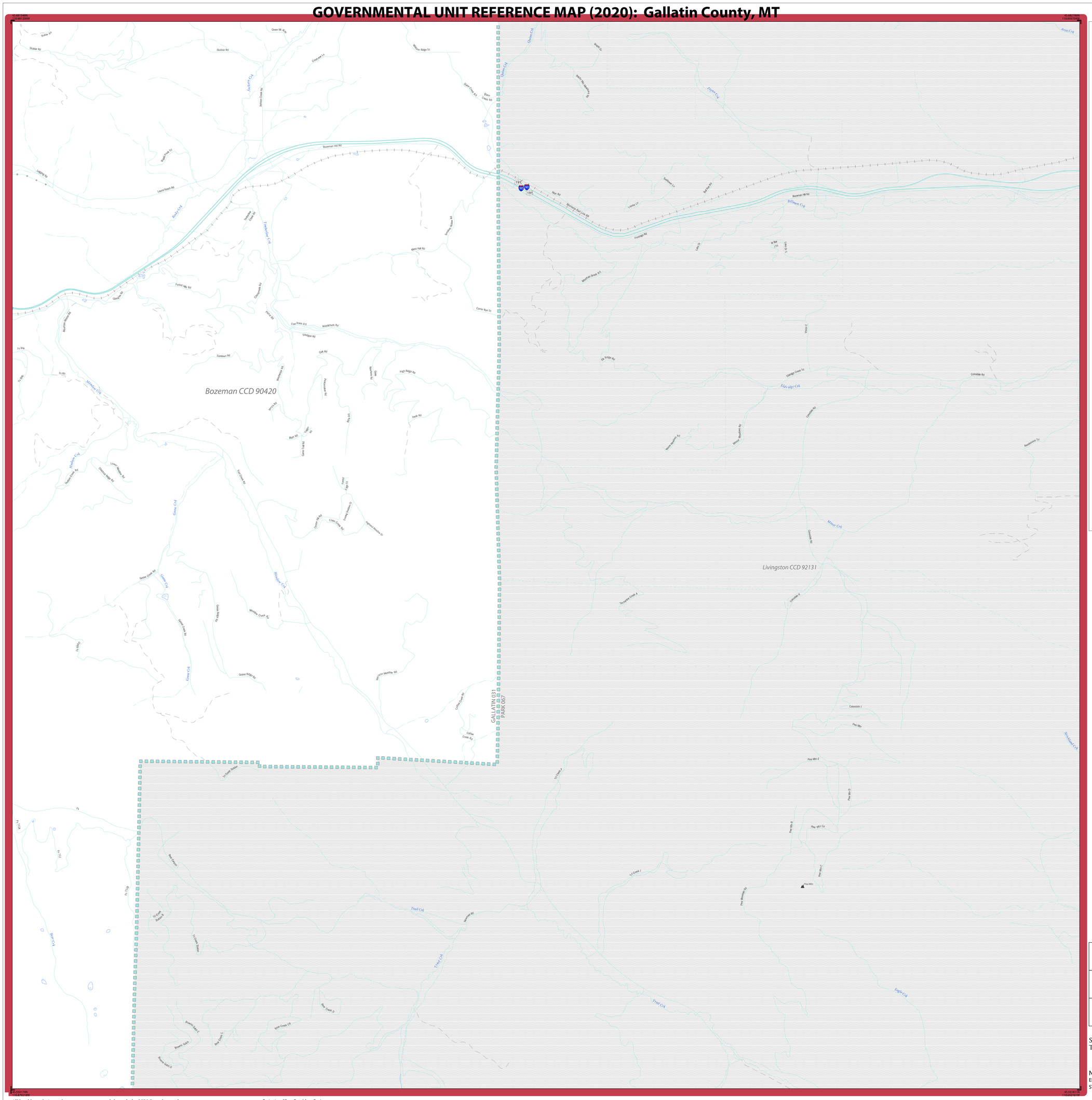
Bozeman CCD 90420
Livingston CCD 92131
GALLATIN 031
PARK 067
Bozeman Hill Rd
Billman Cr
Trail Cr
Fleming Cr
Edgerton Cr
Mission Cr
Shingle Mill Cr
Eight Cr
Bear Cr
Bear Canyon
Pine Mtn
Pine Mtn E
Pine Mtn D
Pine Mtn Cu
Pine Mtn C
Pine Mtn B
Pine Mtn A
Pine Mountain Rd
Cokedale J
Cokedale K
Cokedale Rd
Tenderfoot Creek A
Tenderfoot Rd
Mission Rd
Mission Creek Rd
Mission Ridge Rd
Mission Creek Ranch Rd
Mission Creek Ranch Ln
Mission Creek Ranch Dr
Mission Creek Ranch Cir
Mission Creek Ranch Ct
Mission Creek Ranch Pl
Mission Creek Ranch Ter
Mission Creek Ranch Way
Mission Creek Ranch Trl
Mission Creek Ranch Sq
Mission Creek Ranch Aly
Mission Creek Ranch Bend
Mission Creek Ranch Blvd
Mission Creek Ranch Cove
Mission Creek Ranch Crossing
Mission Creek Ranch Dr
Mission Creek Ranch Gate
Mission Creek Ranch Hill
Mission Creek Ranch Loop
Mission Creek Ranch Mtn
Mission Creek Ranch Pass
Mission Creek Ranch Pkwy
Mission Creek Ranch Plaza
Mission Creek Ranch Rd
Mission Creek Ranch Sq
Mission Creek Ranch Ter
Mission Creek Ranch Trl
Mission Creek Ranch Vw
Mission Creek Ranch Way
Mission Creek Ranch Wy
Mission Creek Ranch Xing
Mission Creek Ranch Yard
Mission Creek Ranch Yard Ln
Mission Creek Ranch Yard Rd
Mission Creek Ranch Yard Trl
Mission Creek Ranch Yard Way
Mission Creek Ranch Yard Wy
Mission Creek Ranch Yard Xing
Mission Creek Ranch Yard Yard
Mission Creek Ranch Yard Yard Ln
Mission Creek Ranch Yard Yard Rd
Mission Creek Ranch Yard Yard Trl
Mission Creek Ranch Yard Yard Way
Mission Creek Ranch Yard Yard Wy
Mission Creek Ranch Yard Yard Xing
Mission Creek Ranch Yard Yard Yard
Mission Creek Ranch Yard Yard Yard Ln
Mission Creek Ranch Yard Yard Yard Rd
Mission Creek Ranch Yard Yard Yard Trl
Mission Creek Ranch Yard Yard Yard Way
Mission Creek Ranch Yard Yard Yard Wy
Mission Creek Ranch Yard Yard Yard Xing
Mission Creek Ranch Yard Yard Yard Yard
Mission Creek Ranch Yard Yard Yard Yard Ln
Mission Creek Ranch Yard Yard Yard Yard Rd
Mission Creek Ranch Yard Yard Yard Yard Trl
Mission Creek Ranch Yard Yard Yard Yard Way
Mission Creek Ranch Yard Yard Yard Yard Wy
Mission Creek Ranch Yard Yard Yard Yard Xing
Mission Creek Ranch Yard Yard Yard Yard Yard
Mission Creek Ranch Yard Yard Yard Yard Yard Ln
Mission Creek Ranch Yard Yard Yard Yard Yard Rd
Mission Creek Ranch Yard Yard Yard Yard Yard Trl
Mission Creek Ranch Yard Yard Yard Yard Yard Way
Mission Creek Ranch Yard Yard Yard Yard Yard Wy
Mission Creek Ranch Yard Yard Yard Yard Yard Xing
Mission Creek Ranch Yard Yard Yard Yard Yard Yard
Mission Creek Ranch Yard Yard Yard Yard Yard Yard Ln
Mission Creek Ranch Yard Yard Yard Yard Yard Yard Rd
Mission Creek Ranch Yard Yard Yard Yard Yard Yard Trl
Mission Creek Ranch Yard Yard Yard Yard Yard Yard Way
Mission Creek Ranch Yard Yard Yard Yard Yard Yard Wy
Mission Creek Ranch Yard Yard Yard Yard Yard Yard Xing
Mission Creek Ranch Yard Yard Yard Yard Yard Yard Yard
Mission Creek Ranch Yard Yard Yard Yard Yard Yard Yard Ln
Mission Creek Ranch Yard Yard Yard Yard Yard Yard Yard Rd
Mission Creek Ranch Yard Yard Yard Yard Yard Yard Yard Trl
Mission Creek Ranch Yard Yard Yard Yard Yard Yard Yard Way
Mission Creek Ranch Yard Yard Yard Yard Yard Yard Yard Wy
Mission Creek Ranch Yard Yard Yard Yard Yard Yard Yard Xing
Mission Creek Ranch Yard Yard Yard Yard Yard Yard Yard Yard
Mission Creek Ranch Yard Yard Yard Yard Yard Yard Yard Yard Ln
Mission Creek Ranch Yard Yard Yard Yard Yard Yard Yard Yard Rd
Mission Creek Ranch Yard Yard Yard Yard Yard Yard Yard Yard Trl
Mission Creek Ranch Yard Yard Yard Yard Yard Yard Yard Yard Way
Mission Creek Ranch Yard Yard Yard Yard Yard Yard Yard Yard Wy
Mission Creek Ranch Yard Yard Yard Yard Yard Yard Yard Yard Xing
Mission Creek Ranch Yard Yard Yard Yard Yard Yard Yard Yard Yard
Mission Creek Ranch Yard Yard Yard Yard Yard Yard Yard Yard Yard Ln
Mission Creek Ranch Yard Yard Yard Yard Yard Yard Yard Yard Yard Rd
Mission Creek Ranch Yard Yard Yard Yard Yard Yard Yard Yard Yard Trl
Mission Creek Ranch Yard Yard Yard Yard Yard Yard Yard Yard Yard Way
Mission Creek Ranch Yard Yard Yard Yard Yard Yard Yard Yard Yard Wy
Mission Creek Ranch Yard Yard Yard Yard Yard Yard Yard Yard Yard Xing
Mission Creek Ranch Yard Yard Yard Yard Yard Yard Yard Yard Yard Yard
Mission Creek Ranch Yard Yard Yard Yard Yard Yard Yard Yard Yard Yard Ln
Mission Creek Ranch Yard Yard Yard Yard Yard Yard Yard Yard Yard Yard Rd
Mission Creek Ranch Yard Yard Yard Yard Yard Yard Yard Yard Yard Yard Trl
Mission Creek Ranch Yard Yard Yard Yard Yard Yard Yard Yard Yard Yard Way
Mission Creek Ranch Yard Yard Yard Yard Yard Yard Yard Yard Yard Yard Wy
Mission Creek Ranch Yard Yard Yard Yard Yard Yard Yard Yard Yard Yard Xing
Mission Creek Ranch Yard Yard Yard Yard Yard Yard Yard Yard Yard Yard Yard
Mission Creek Ranch Yard Yard Yard Yard Yard Yard Yard Yard Yard Yard Yard Ln
Mission Creek Ranch Yard Yard Yard Yard Yard Yard Yard Yard Yard Yard Yard Rd
Mission Creek Ranch Yard Yard Yard Yard Yard Yard Yard Yard Yard Yard Yard Trl
Mission Creek Ranch Yard Yard Yard Yard Yard Yard Yard Yard Yard Yard Yard Way
Mission Creek Ranch Yard Yard Yard Yard Yard Yard Yard Yard Yard Yard Yard Wy
Mission Creek Ranch Yard Yard Yard Yard Yard Yard Yard Yard Yard Yard Yard Xing
Mission Creek Ranch Yard Yard Yard Yard Yard Yard Yard Yard Yard Yard Yard Yard
Mission Creek Ranch Yard Yard Yard Yard Yard Yard Yard Yard Yard Yard Yard Yard Ln
Mission Creek Ranch Yard Yard Yard Yard Yard Yard Yard Yard Yard Yard Yard Yard Rd
Mission Creek Ranch Yard Yard Yard Yard Yard Yard Yard Yard Yard Yard Yard Yard Trl
Mission Creek Ranch Yard Yard Yard Yard Yard Yard Yard Yard Yard Yard Yard Yard Way
Mission Creek Ranch Yard Yard Yard Yard Yard Yard Yard Yard Yard Yard Yard Yard Wy
Mission Creek Ranch Yard Yard Yard Yard Yard Yard Yard Yard Yard Yard Yard Yard Xing
Mission Creek Ranch Yard Yard Yard Yard Yard Yard Yard Yard Yard Yard Yard Yard Yard
Mission Creek Ranch Yard Yard Yard Yard Yard Yard Yard Yard Yard Yard Yard Yard Yard Ln
Mission Creek Ranch Yard Yard Yard Yard Yard Yard Yard Yard Yard Yard Yard Yard Yard Rd
Mission Creek Ranch Yard Yard Yard Yard Yard Yard Yard Yard Yard Yard Yard Yard Yard Trl
Mission Creek Ranch Yard Yard Yard Yard Yard Yard Yard Yard Yard Yard Yard Yard Yard Way
Mission Creek Ranch Yard Yard Yard Yard Yard Yard Yard Yard Yard Yard Yard Yard Yard Wy
Mission Creek Ranch Yard Yard Yard Yard Yard Yard Yard Yard Yard Yard Yard Yard Yard Xing
Mission Creek Ranch Yard Yard Yard Yard Yard Yard Yard Yard Yard Yard Yard Yard Yard Yard
Mission Creek Ranch Yard Yard Yard Yard Yard Yard Yard Yard Yard Yard Yard Yard Yard Yard Ln
Mission Creek Ranch Yard Yard Yard Yard Yard Yard Yard Yard Yard Yard Yard Yard Yard Yard Rd
Mission Creek Ranch Yard Yard Yard Yard Yard Yard Yard Yard Yard Yard Yard Yard Yard Yard Trl
Mission Creek Ranch Yard Yard Yard Yard Yard Yard Yard Yard Yard Yard Yard Yard Yard Yard Way
Mission Creek Ranch Yard Yard Yard Yard Yard Yard Yard Yard Yard Yard Yard Yard Yard Yard Wy
Mission Creek Ranch Yard

GOVERNMENTAL UNIT REFERENCE MAP (2020): Gallatin County, MT

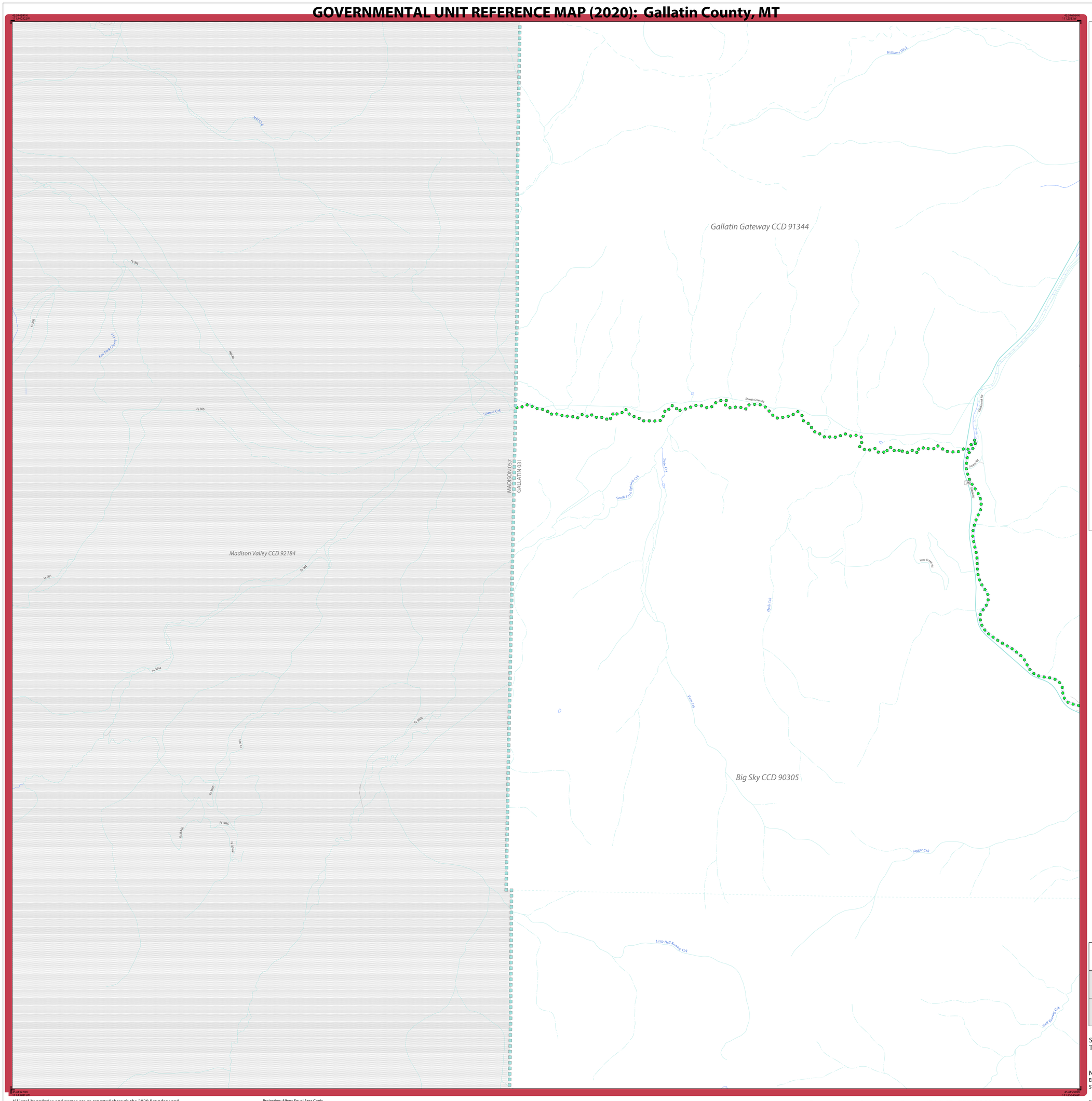

LEGEND

SYMBOL DESCRIPTION	SYMBOL	LABEL STYLE
Federal American Indian Reservation		L'ANSE RESERVATION (TA 1880)
Off-Reservation Trust Land		T1880
American Indian Tribal Subdivision		SHONTO (620)
Alaska Native Regional Corporation (ANRC)		*NANA ANRC 52120*
State (or statistically equivalent entity)		NEW YORK 36
County (or statistically equivalent entity)		ERIE 029
Minor Civil Division (MCD)[1]		Lee town 41460
Census County Division (CCD)[2]		*Jemez CCD 91650*
Consolidated City		MILFORD 47500
Incorporated Place[3]		Davis 18100
Census Designated Place (CDP)[2]		*Cochiti 16560*

DESCRIPTION	SYMBOL	DESCRIPTION	SYMBOL
Interstate	5	Water Body	*Pleasant Lake*
U.S. Highway	2	Swamp or Marsh	*Okefenokee Swamp*
State Highway	4	Glacier	*Bering Glacier*
Other Road	Marsh Ln	Airport, Airfield, or Helicopter Landing Pad	Donald Airfoil
Cul-de-sac		College or University	Coll/Univ
Circle		Military	Fort Belvoir
Geographic Offset or Corridor		Prison or Juvenile Detention Center	P/JDC
4WD Trail, Stairway, Alley, Walkway, or Ferry		Cemetery	Powell Cmtry
Railroad	Southern RR	Golf Course	Pinehurst GlfCrs
Pipeline or Power Line		National Park or Forest	Yosemite NP
Ridge or Fence		Other Park	St Francis Park
Property Line or Nonvisible Boundary		Outside Subject Area	
Perennial Stream	*Tumbling Cr*	Inset Area	A1
Intermittent Stream	*Piney Cr*		
Mountain Peak or Hill	*Mt. Baker*		

Where state, county, and/or MCD/CCD boundaries coincide, the map shows the boundary symbol for only the highest-ranking of these boundaries. Where American Indian reservation and American Indian tribal subdivision boundaries coincide, the map shows only the American Indian reservation boundaries.

Entity names are followed by either their FIPS code or census code; parentheses indicate a census code.

1 "MCD" indicates a false MCD. These are for Census Bureau use only.

2 The CCD and CDP boundaries represent statistical entities only and are not updated through the BAS.

3 Incorporated place name color corresponds to the incorporated place fill color.

Due to space limitations, some road names, along with other feature and geography names on the map, may not be shown.

The Census Bureau stores primary and alternate road names, but only primary road names are used to label the roads on these maps.

Key to Adjacent Sheets

22	23	24
	27	28
	31	32

Sheet Location within Entity

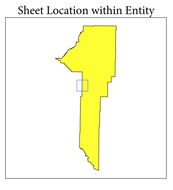

Sheet 27 of 49 PARENT sheets
Total Sheets: 57 (Index 1; Parent 49; Inset 7)

NAME: Gallatin County (031)
ENTITY TYPE: County or statistically equivalent entity
ST: Montana (30)

INDEX OR PARENT SHEET #: 027
INSET SHEET #: 000000

2020 COUNTY REF MAP (PARENT)

5340230031000000027000000

All legal boundaries and names are as reported through the 2020 Boundary and Annexation Survey (BAS) and Boundary Validation Program (BVP). The boundaries shown on this map are for Census Bureau statistical data collection and tabulation purposes only; their depiction and designation for statistical purposes does not constitute a determination of jurisdictional authority or rights of ownership or entitlement.

Data Source: U.S. Census Bureau's MAF/TIGER database (TAB20), November 2020
Created by Geography Division: December 09, 2020

U.S. DEPARTMENT OF COMMERCE U.S. Census Bureau

Projection: Albers Equal Area Conic
Datum: NAD 83
Spheroid: GRS 80
1st Standard Parallel: 45 07 55
2nd Standard Parallel: 48 13 38
Central Meridian: -110 02 38
Latitude of Projection's Origin: 44 21 29
False Easting: 0
False Northing: 0

0 0.6 1.2 1.8 2.4 3 Kilometers
0 0.4 0.8 1.2 1.6 2 Miles
The plotted map scale is 1:20,000

N W E S

Boundary and Annexation Survey (BAS) ID: 23003100000
BAS Submission Deadline: March 1, 2021

PDF versions of the BAS maps are available at:
www.census.gov/programs-surveys/bas/geographies.html

For more information, or to request additional maps, please email geo.bas@census.gov, call 1-800-972-5651, or visit www.census.gov/programs-surveys/bas.html.

United States Census Bureau

GOVERNMENTAL UNIT REFERENCE MAP (2020): Gallatin County, MT

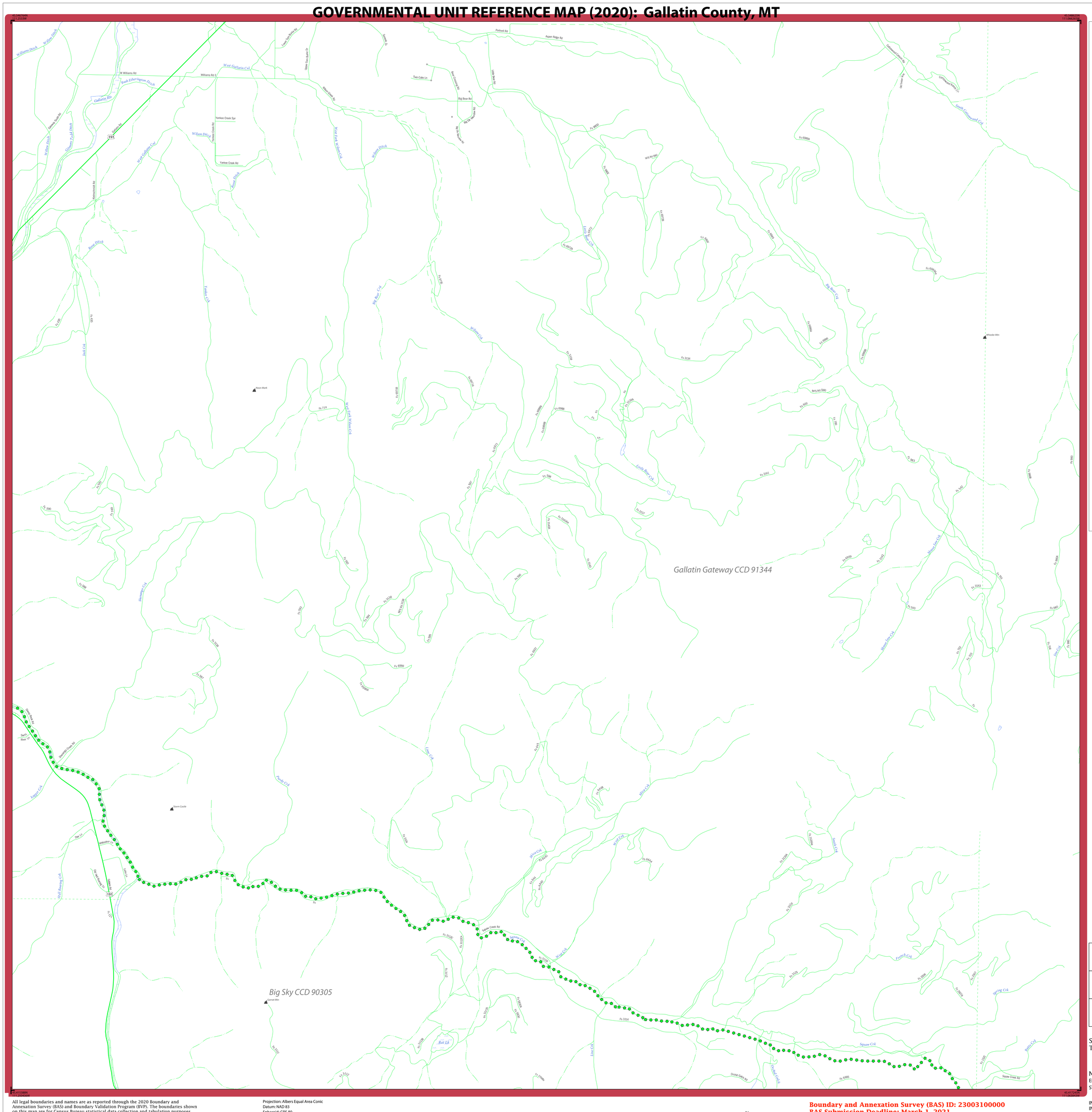

LEGEND

SYMBOL DESCRIPTION	SYMBOL	LABEL STYLE
Federal American Indian Reservation		L'ANSE RESERVATION (TA 1880)
Off-Reservation Trust Land		T1880
American Indian Tribal Subdivision		SHONTO (620)
Alaska Native Regional Corporation (ANRC)		NANA ANRC 52120
State (or statistically equivalent entity)		NEW YORK 36
County (or statistically equivalent entity)		ERIE 029
Minor Civil Division (MCD)[1]		Lee town 41460
Census County Division (CCD)[2]		Jemez CCD 91650
Consolidated City		MILFORD 47500
Incorporated Place[3]		Davis 18100
Census Designated Place (CDP)[2]		Cochiti 16560

DESCRIPTION	SYMBOL	DESCRIPTION	SYMBOL
Interstate	5	Water Body	Pleasant Lake
U.S. Highway	2	Swamp or Marsh	Okefenokee Swamp
State Highway	4	Glacier	Bering Glacier
Other Road	Marsh Ln	Airport, Airfield, or Helicopter Landing Pad	Donald Airport
Cul-de-sac		College or University	Coll/Univ
Circle		Military	Fort Belvoir
Geographic Offset or Corridor		Prison or Juvenile Detention Center	P/JDC
4WD Trail, Stairway, Alley, Walkway, or Ferry		Cemetery	Powell Cmtry
Railroad	Southern RR	Golf Course	Pinehurst GlfCrs
Pipeline or Power Line		National Park or Forest	Yosemite NP
Ridge or Fence		Other Park	St Francis Park
Property Line or Nonvisible Boundary		Outside Subject Area	
Perennial Stream	Tumbling Cr	Inset Area	A1
Intermittent Stream	Piney Cr		
Mountain Peak or Hill	Mt. Baker		

Where state, county, and/or MCD/CCD boundaries coincide, the map shows the boundary symbol for only the highest-ranking of these boundaries. Where American Indian reservation and American Indian tribal subdivision boundaries coincide, the map shows only the American Indian reservation boundaries.

Entity names are followed by either their FIPS code or census code; parentheses indicate a census code.

1 'MCD*' indicates a false MCD. These are for Census Bureau use only.

2 The CCD and CDP boundaries represent statistical entities only and are not updated through the BAS.

3 Incorporated place name color corresponds to the incorporated place fill color.

Due to space limitations, some road names, along with other feature and geography names on the map, may not be shown.

The Census Bureau stores primary and alternate road names, but only primary road names are used to label the roads on these maps.

Key to Adjacent Sheets

23	24	25
27	28	29
31	32	33

Sheet Location within Entity

Sheet 28 of 49 PARENT sheets
Total Sheets: 57 (Index 1; Parent 49; Inset 7)

NAME: Gallatin County (031)
ENTITY TYPE: County or statistically equivalent entity
ST: Montana (30)

INDEX OR PARENT SHEET #: 028
INSET SHEET #: 000000

2020 COUNTY REF MAP (PARENT)

5340230031000000028000000

All legal boundaries and names are as reported through the 2020 Boundary and Annexation Survey (BAS) and Boundary Validation Program (BVP). The boundaries shown on this map are for Census Bureau statistical data collection and tabulation purposes only; their depiction and designation for statistical purposes does not constitute a determination of jurisdictional authority or rights of ownership or entitlement.

Data Source: U.S. Census Bureau's MAF/TIGER database (TAB20), November 2020
Created by Geography Division: December 09, 2020

U.S. DEPARTMENT OF COMMERCE U.S. Census Bureau

Projection: Albers Equal Area Conic
Datum: NAD 83
Spheroid: GRS 80
1st Standard Parallel: 45 07 55
2nd Standard Parallel: 48 13 38
Central Meridian: -110 02 38
Latitude of Projection's Origin: 44 21 29
False Easting: 0
False Northing: 0

0 0.6 1.2 1.8 2.4 3 Kilometers
0 0.4 0.8 1.2 1.6 2 Miles
The plotted map scale is 1:20,000

N W E S

Boundary and Annexation Survey (BAS) ID: 23003100000
BAS Submission Deadline: March 1, 2021

PDF versions of the BAS maps are available at:
www.census.gov/programs-surveys/bas/geographies.html

For more information, or to request additional maps, please email geo.bas@census.gov, call 1-800-972-5651, or visit www.census.gov/programs-surveys/bas.html.

GOVERNMENTAL UNIT REFERENCE MAP (2020): Gallatin County, MT

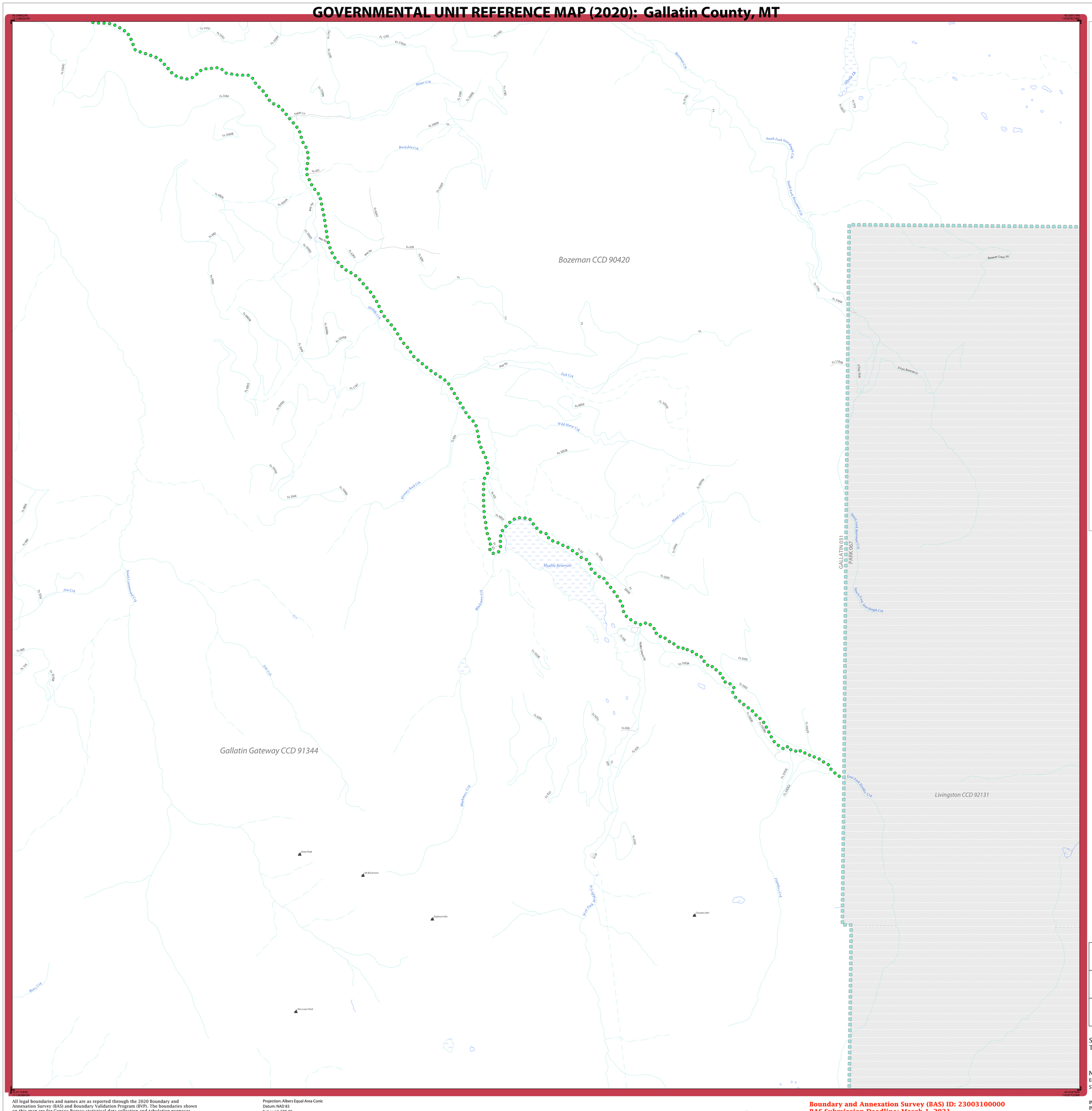

LEGEND

SYMBOL DESCRIPTION	SYMBOL	LABEL STYLE
Federal American Indian Reservation		L'ANSE RESERVATION (TA 1880)
Off-Reservation Trust Land		T1880
American Indian Tribal Subdivision		SHONTO (620)
Alaska Native Regional Corporation (ANRC)		*NANA ANRC 52120*
State (or statistically equivalent entity)		NEW YORK 36
County (or statistically equivalent entity)		ERIE 029
Minor Civil Division (MCD)[1]		Lee town 41460
Census County Division (CCD)[2]		*Jemez CCD 91650*
Consolidated City		MILFORD 47500
Incorporated Place[3]		Davis 18100
Census Designated Place (CDP)[2]		*Cochiti 16560*

DESCRIPTION	SYMBOL	DESCRIPTION	SYMBOL
Interstate	5	Water Body	Pleasant Lake
U.S. Highway	2	Swamp or Marsh	Okefenokee Swamp
State Highway	4	Glacier	Bering Glacier
Other Road	Marsh Ln	Airport, Airfield, or Helicopter Landing Pad	Donald Airfield
Cul-de-sac		College or University	Coll/Univ
Circle		Military	Fort Belvoir
Geographic Offset or Corridor		Prison or Juvenile Detention Center	P/JDC
4WD Trail, Stairway, Alley, Walkway, or Ferry		Cemetery	Powell Cmtry
Railroad	Southern RR	Golf Course	Pinehurst GlfCrs
Pipeline or Power Line		National Park or Forest	Yosemite NP
Ridge or Fence		Other Park	St Francis Park
Property Line or Nonvisible Boundary		Outside Subject Area	
Perennial Stream	Tumbling Cr	Inset Area	A1
Intermittent Stream	Piney Cr		
Mountain Peak or Hill	Mt. Baker		

Where state, county, and/or MCD/CCD boundaries coincide, the map shows the boundary symbol for only the highest-ranking of these boundaries. Where American Indian reservation and American Indian tribal subdivision boundaries coincide, the map shows only the American Indian reservation boundaries.

Entity names are followed by either their FIPS code or census code; parentheses indicate a census code.

1 'MCD*' indicates a false MCD. These are for Census Bureau use only.

2 The CCD and CDP boundaries represent statistical entities only and are not updated through the BAS.

3 Incorporated place name color corresponds to the incorporated place fill color.

Due to space limitations, some road names, along with other feature and geography names on the map, may not be shown.

The Census Bureau stores primary and alternate road names, but only primary road names are used to label the roads on these maps.

Key to Adjacent Sheets

24	25	26
28	29	30
32	33	

Sheet Location within Entity

Sheet 29 of 49 PARENT sheets
Total Sheets: 57 (Index 1; Parent 49; Inset 7)

NAME: Gallatin County (031)
ENTITY TYPE: County or statistically equivalent entity
ST: Montana (30)

INDEX OR PARENT SHEET #: 029
INSET SHEET #: 000000

2020 COUNTY REF MAP (PARENT)

5340230031000000029000000

All legal boundaries and names are as reported through the 2020 Boundary and Annexation Survey (BAS) and Boundary Validation Program (BVP). The boundaries shown on this map are for Census Bureau statistical data collection and tabulation purposes only; their depiction and designation for statistical purposes does not constitute a determination of jurisdictional authority or rights of ownership or entitlement.

Data Source: U.S. Census Bureau's MAF/TIGER database (TAB20), November 2020
Created by Geography Division: December 09, 2020

U.S. DEPARTMENT OF COMMERCE U.S. Census Bureau

Projection: Albers Equal Area Conic
Datum: NAD 83
Spheroid: GRS 80
1st Standard Parallel: 45 07 55
2nd Standard Parallel: 48 13 38
Central Meridian: -110 02 38
Latitude of Projection's Origin: 44 21 29
False Easting: 0
False Northing: 0

0 0.6 1.2 1.8 2.4 3 Kilometers
0 0.4 0.8 1.2 1.6 2 Miles
The plotted map scale is 1:20,000

N W E S

Boundary and Annexation Survey (BAS) ID: 23003100000
BAS Submission Deadline: March 1, 2021

PDF versions of the BAS maps are available at: www.census.gov/programs-surveys/bas/geographies.html

For more information, or to request additional maps, please email geo.bas@census.gov, call 1-800-972-5651, or visit www.census.gov/programs-surveys/bas.html.

United States Census Bureau

GOVERNMENTAL UNIT REFERENCE MAP (2020): Gallatin County, MT

Bozeman CCD 90420
GALLATIN 031
PARK 067
Livingston CCD 92131
Pray 59725
Trail Crk
North Fork Crk
Pine Crk
Dry Crk
Eightmile Crk
Eagle Crk
Bear Canyon
Bald Knob
Bluff Canyon
Bluff Cr
Pine Cabin Dr
Pole Gulch
Pole Gulch Rd
Pole Gulch Ln
Pole Gulch Cr
Pole Gulch Tr
Pole Gulch Dr
Pole Gulch Ln
Pole Gulch Cr
Pole Gulch Tr
Pole Gulch
Pole Gulch Ln
Pole Gulch Tr
Pole Gulch
Eightmile Crk Rd
Eightmile Crk Tr
Eightmile Crk Ln
Eightmile Crk Rd
Eightmile Crk Tr
Eightmile Crk Ln
Eagle Crk Rd
Dry Creek Rd
Dry Creek Dr
Dry Creek Tr
Dry Creek Ln
Dry Creek Cr
Dry Creek Ln
Dry Creek Tr
Dry Creek Cr
Dry Creek Dr
Dry Creek Rd

GOVERNMENTAL UNIT REFERENCE MAP (2020): Gallatin County, MT

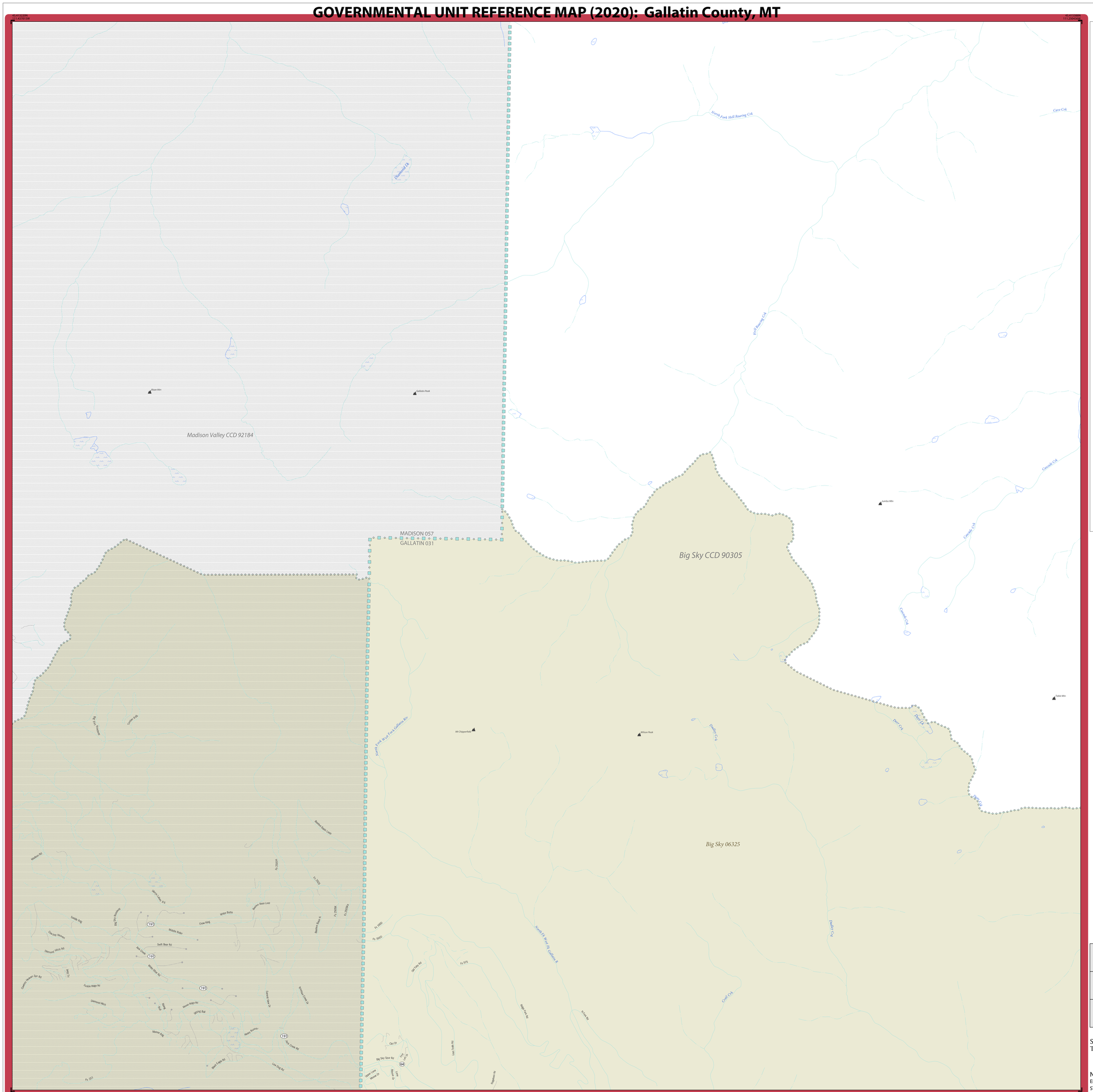
Madison Valley CCD 92184
MADISON 057
GALLATIN 031
Big Sky CCD 90305
Big Sky 06325
Diamond Crk
North Fork Hell Roaring Crk
Cave Crk
Hell Roaring Crk
Cascade Crk
Conical Crk
Emerald Crk
Duck Lk
Pear Crk
Dudley Crk
Coal Crk
North Fk Middle Fk Gallatin R
South Fk Middle Fk Gallatin Blvd
Gallatin Peak
Wilson Peak
Mt Chipperfield
Table Mtn
Lundy Mtn
Big Sky Spur Rd
Lone Peak Dr
Ousel Falls Rd
Gallatin River Dr
Beaver Creek Rd
Jack Creek Rd
Lone Peak Rd
Moose Creek Rd
Hebgen Basin Loop
Madison Rd
Cliff Creek Rd
Cherry Hill Rd
Diamond Mtn Rd
Tuxedo Ridge Rd
Moore Ridge Rd
Spring Rd
Mother Rd
Hebgen Basin Loop
Mount Dr
Ousel Falls Rd
Gallatin River Dr
Beaver Creek Rd
Jack Creek Rd
Lone Peak Rd
Moose Creek Rd
Big Sky Spur Rd
Cliff Creek Rd
Cherry Hill Rd
Diamond Mtn Rd
Tuxedo Ridge Rd
Moore Ridge Rd
Spring Rd
Mother Rd
Madison Rd
Hebgen Basin Loop

GOVERNMENTAL UNIT REFERENCE MAP (2020): Gallatin County, MT

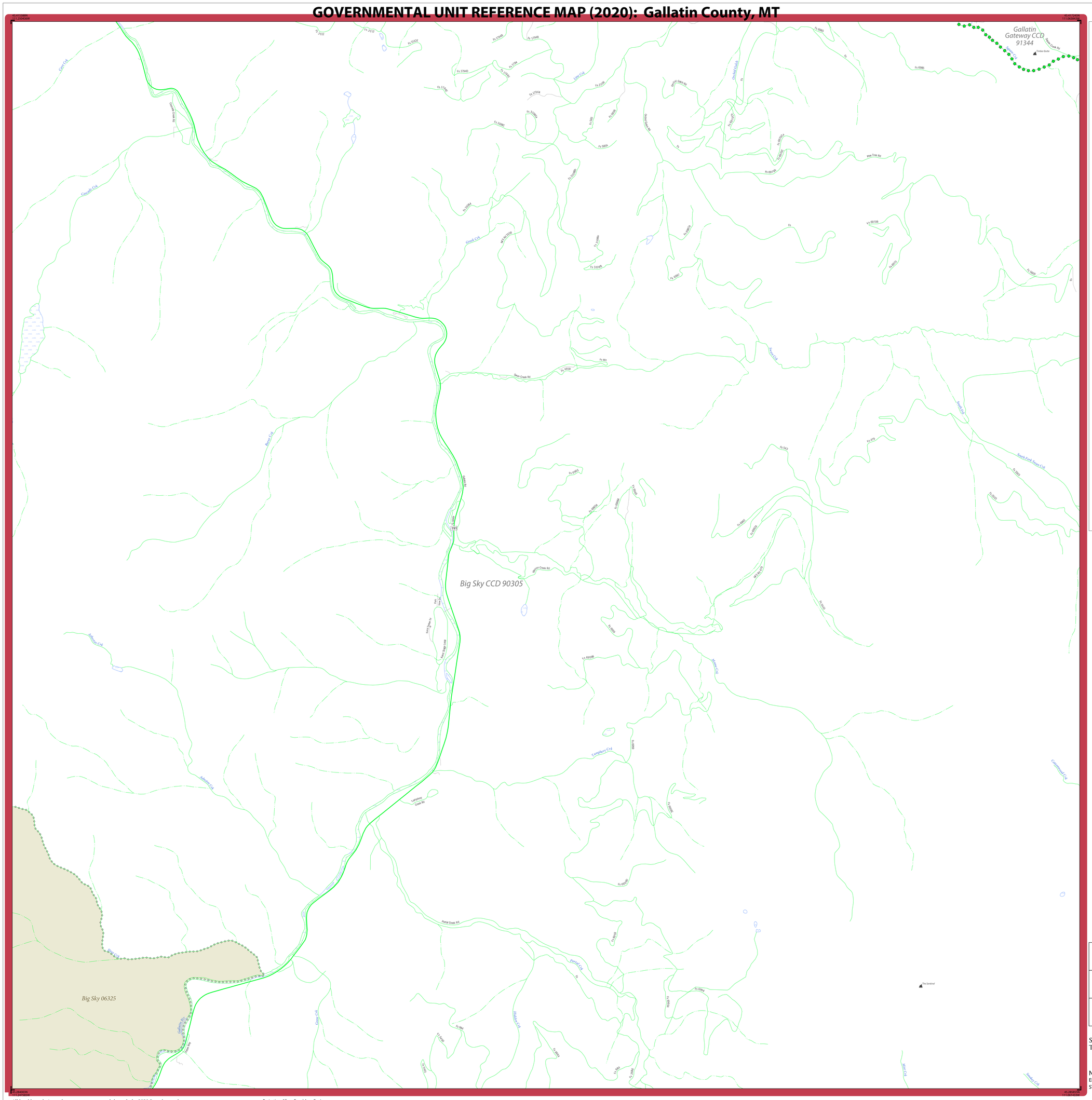
Gallatin Gateway CCD 91344
Timber Butte
Big Sky CCD 90305
Big Sky 06325
The Sentinel
Gallatin Gateway
Lee Cr
Cascade Cr
Grizzly Cr
Gravel Creek Rd
Gravel Creek Rd
Pete Trow Rd
Gravel Creek Rd
Grizzly Cr
Gravel Creek Rd
Gravel Creek Rd
Gravel Creek Rd
Gravel Creek Rd
Gravel Creek Rd
Gravel Creek Rd
Gravel Creek Rd
Gravel Creek Rd
Gravel Creek Rd
Gravel Creek Rd
Gravel Creek Rd
Gravel Creek Rd
Gravel Creek Rd
Gravel Creek Rd
Gravel Creek Rd
Gravel Creek Rd
Gravel Creek Rd
Gravel Creek Rd
Gravel Creek Rd
Gallatin Gateway
Gallatin Gateway
Gallatin Gateway

GOVERNMENTAL UNIT REFERENCE MAP (2020): Gallatin County, MT

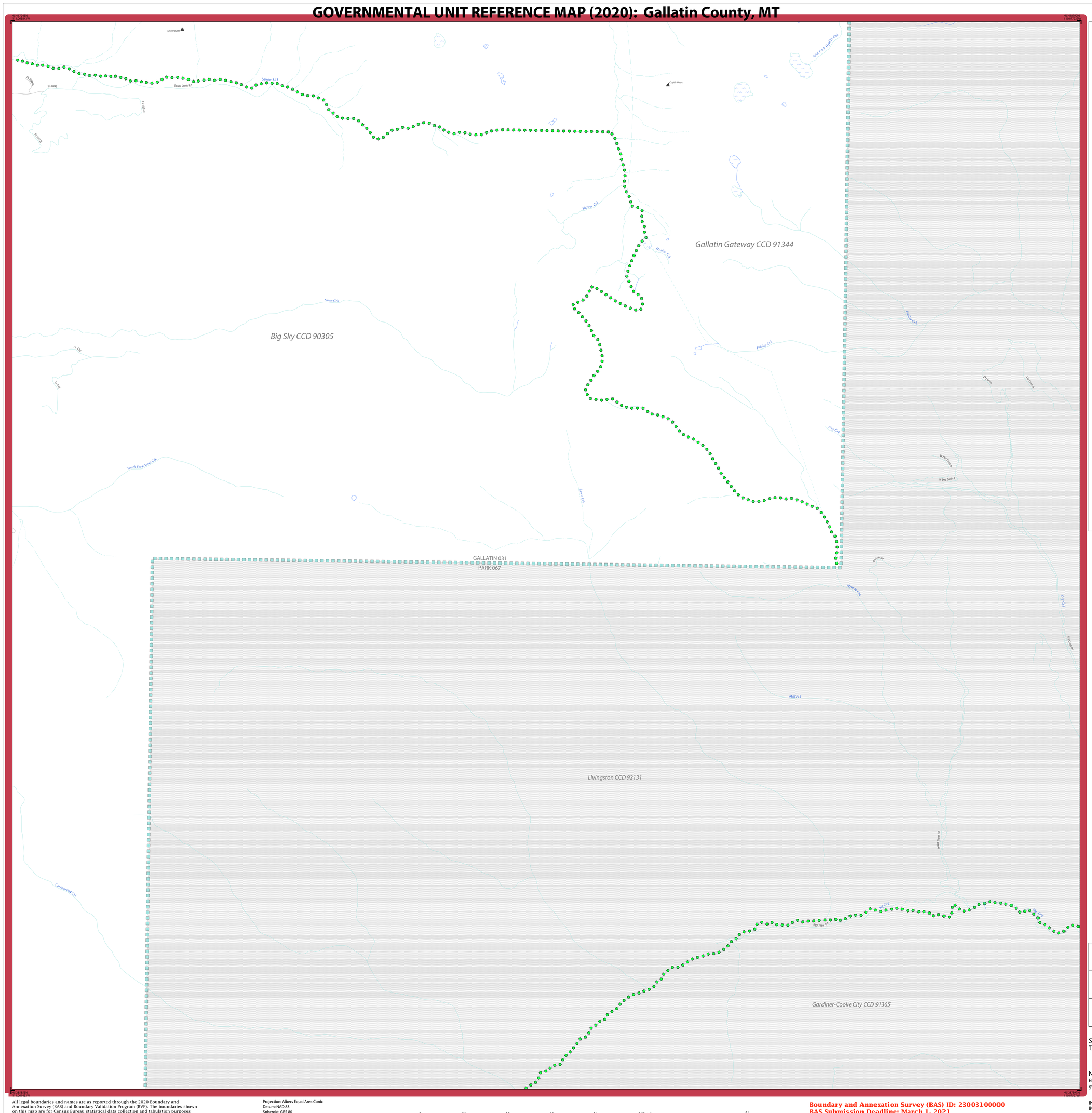

LEGEND

SYMBOL DESCRIPTION	SYMBOL	LABEL STYLE
Federal American Indian Reservation		L'ANSE RESERVATION (TA 1880)
Off-Reservation Trust Land		T1880
American Indian Tribal Subdivision		SHONTO (620)
Alaska Native Regional Corporation (ANRC)		*NANA ANRC 52120*
State (or statistically equivalent entity)		NEW YORK 36
County (or statistically equivalent entity)		ERIE 029
Minor Civil Division (MCD)[1]		Lee town 41460
Census County Division (CCD)[2]		*Jemez CCD 91650*
Consolidated City		MILFORD 47500
Incorporated Place[3]		Davis 18100
Census Designated Place (CDP)[2]		*Cochiti 16560*

DESCRIPTION	SYMBOL	DESCRIPTION	SYMBOL
Interstate	5	Water Body	Pleasant Lake
U.S. Highway	2	Swamp or Marsh	Okefenokee Swamp
State Highway	4	Glacier	Bering Glacier
Other Road	Marsh Ln	Airport, Airfield, or Helicopter Landing Pad	Donald Airfield
Cul-de-sac		College or University	Coll/Univ
Circle		Military	Fort Belvoir
Geographic Offset or Corridor		Prison or Juvenile Detention Center	P/JDC
4WD Trail, Stairway, Alley, Walkway, or Ferry		Cemetery	Powell Cmtry
Railroad	Southern RR	Golf Course	Pinehurst GlfCrs
Pipeline or Power Line		National Park or Forest	Yosemite NP
Ridge or Fence		Other Park	St Francis Park
Property Line or Nonvisible Boundary		Outside Subject Area	
Perennial Stream	Tumbling Cr	Inset Area	A1
Intermittent Stream	Piney Cr		
Mountain Peak or Hill	Mt. Baker		

Where state, county, and/or MCD/CCD boundaries coincide, the map shows the boundary symbol for only the highest-ranking of these boundaries. Where American Indian reservation and American Indian tribal subdivision boundaries coincide, the map shows only the American Indian reservation boundaries.

Entity names are followed by either their FIPS code or census code; parentheses indicate a census code.

1 'MCD*' indicates a false MCD. These are for Census Bureau use only.

2 The CCD and CDP boundaries represent statistical entities only and are not updated through the BAS.

3 Incorporated place name color corresponds to the incorporated place fill color.

Due to space limitations, some road names, along with other feature and geography names on the map, may not be shown.

The Census Bureau stores primary and alternate road names, but only primary road names are used to label the roads on these maps.

Key to Adjacent Sheets

28	29	30
32	33	
35	36	

Sheet Location within Entity

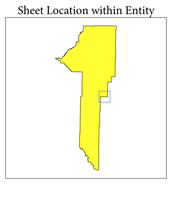

Sheet 33 of 49 PARENT sheets
Total Sheets: 57 (Index 1; Parent 49; Inset 7)

NAME: Gallatin County (031)
ENTITY TYPE: County or statistically equivalent entity
ST: Montana (30)

INDEX OR PARENT SHEET #: 033
INSET SHEET #: 000000

2020 COUNTY REF MAP (PARENT)

5340230031000000033000000

All legal boundaries and names are as reported through the 2020 Boundary and Annexation Survey (BAS) and Boundary Validation Program (BVP). The boundaries shown on this map are for Census Bureau statistical data collection and tabulation purposes only; their depiction and designation for statistical purposes does not constitute a determination of jurisdictional authority or rights of ownership or entitlement.

Data Source: U.S. Census Bureau's MAF/TIGER database (TAB20), November 2020
Created by Geography Division: December 09, 2020

U.S. DEPARTMENT OF COMMERCE U.S. Census Bureau

Projection: Albers Equal Area Conic
Datum: NAD 83
Spheroid: GRS 80
1st Standard Parallel: 45 07 55
2nd Standard Parallel: 48 13 38
Central Meridian: -110 02 38
Latitude of Projection's Origin: 44 21 29
False Easting: 0
False Northing: 0

0 0.6 1.2 1.8 2.4 3 Kilometers
0 0.4 0.8 1.2 1.6 2 Miles
The plotted map scale is 1:20,000

N W E S

Boundary and Annexation Survey (BAS) ID: 23003100000
BAS Submission Deadline: March 1, 2021

PDF versions of the BAS maps are available at:
www.census.gov/programs-surveys/bas/geographies.html

For more information, or to request additional maps, please email geo.bas@census.gov, call 1-800-972-5651, or visit www.census.gov/programs-surveys/bas.html.

United States Census Bureau

GOVERNMENTAL UNIT REFERENCE MAP (2020): Gallatin County, MT

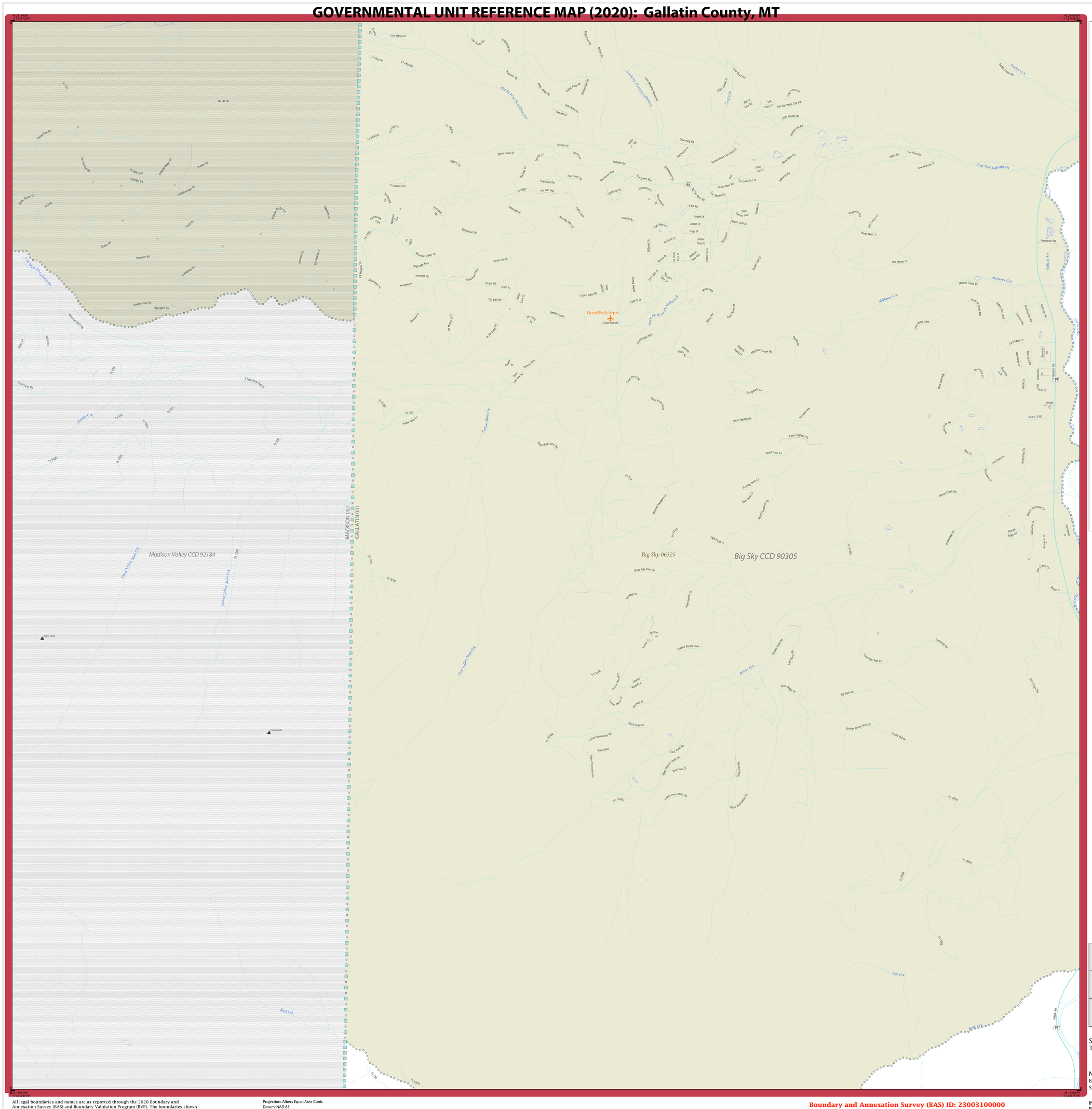
Madison Valley CCD 92184
Big Sky 06325
Big Sky CCD 90305
MADISON 057
GALLATIN 031
Ousel Falls Arprt
Ski Lift Rd
Lone Moose Dr
Mill Pk West Fk Gallatin Rtn
North Fk West Fk Gallatin R
South Fk West Fk Gallatin R
West Fork Gallatin Rtn
Gallatin Rtr
Michener Crk
Crail Crk
Dudley Crk
Yellow Mule Crk
Fourth Yellow Mule Crk
Third Yellow Mule Crk
Second Yellow Mule Crk
First Yellow Mule Crk
Buck Crk
Dow Crk
Bear Crk
Barney Crk
Ousel Falls Rd
Ousel Falls View Rd
Upper Highland Dr
Lower Highland Dr
Big Sky Trail Ln
Lone Mountain Rd
Lower Promontory Rd
Upper Promontory Rd
Buck Ridge Trl
Charles Russell Loop
Big Bear Rd
Big Buck Rd
Beaver Creek Rd
Beaver Creek Wst Dr
Yogey Bull Dr
Two Rivers Rd
Frenchman Rd
Gallatin Rd
Gallatin Rtr
Ski Lift Rd
Fourth Pine Rd
Fifth Pine Rd
Quartz Rd
Travertine Rd
Southern Sky Rd
Alpenglow Tr
Sawtooth Tr
Crow Pt
Old Barn Rd
Crown Butte Rd
Sutton's Loop
Yellow Mule Tr
Ousel Falls View Rd
Upper Highland Dr
Lower Highland Dr
Big Sky Trail Ln
Lone Mountain Rd
Lower Promontory Rd
Upper Promontory Rd
Buck Ridge Trl
Charles Russell Loop
Big Bear Rd
Big Buck Rd
Beaver Creek Rd
Beaver Creek Wst Dr
Yogey Bull Dr
Two Rivers Rd
Frenchman Rd
Gallatin Rtr
Gallatin Rd
Michener Crk
Crail Crk
Dudley Crk
Dow Crk
Bear Crk
Barney Crk
Buck Crk
Yellow Mule Crk
Fourth Yellow Mule Crk
Third Yellow Mule Crk
Second Yellow Mule Crk
First Yellow Mule Crk
West Fork Gallatin Rtn
Mill Pk West Fk Gallatin Rtn
North Fk West Fk Gallatin R
South Fk West Fk Gallatin R

GOVERNMENTAL UNIT REFERENCE MAP (2020): Gallatin County, MT

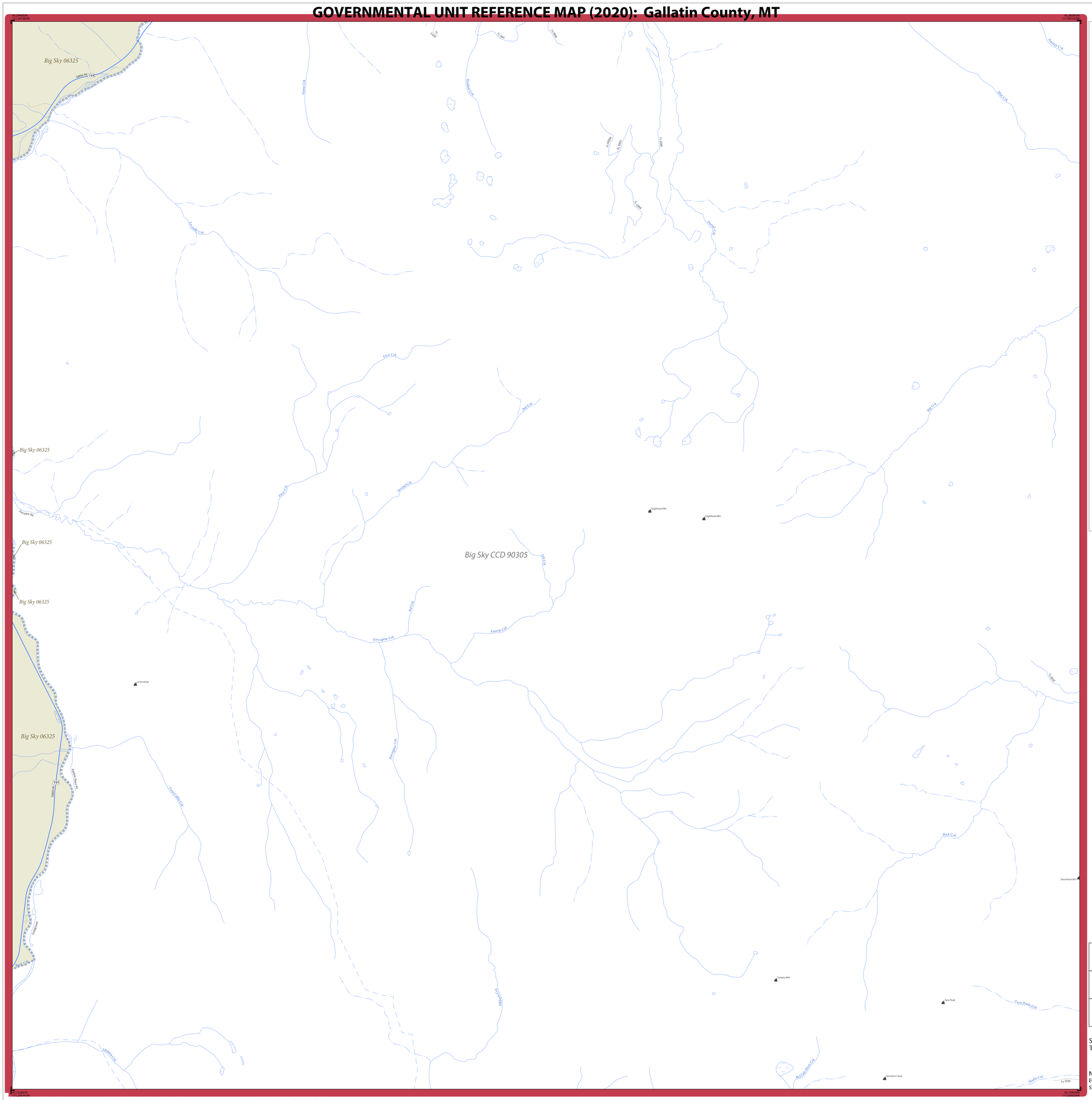

LEGEND

SYMBOL DESCRIPTION	SYMBOL	LABEL STYLE
Federal American Indian Reservation		L'ANSE RESERVATION (TA 1880)
Off-Reservation Trust Land		T1880
American Indian Tribal Subdivision		SHONTO (620)
Alaska Native Regional Corporation (ANRC)		NANA ANRC 52120
State (or statistically equivalent entity)		NEW YORK 36
County (or statistically equivalent entity)		ERIE 029
Minor Civil Division (MCD)[1]		Lee town 41460
Census County Division (CCD)[2]		Jemez CCD 91650
Consolidated City		MILFORD 47500
Incorporated Place[3]		Davis 18100
Census Designated Place (CDP)[2]		Cochiti 16560

DESCRIPTION	SYMBOL	DESCRIPTION	SYMBOL
Interstate	5	Water Body	Pleasant Lake
U.S. Highway	2	Swamp or Marsh	Okefenokee Swamp
State Highway	4	Glacier	Bering Glacier
Other Road	Marsh Ln	Airport, Airfield, or Helicopter Landing Pad	Donald Airfield
Cul-de-sac		College or University	Coll/Univ
Circle		Military	Fort Belvoir
Geographic Offset or Corridor		Prison or Juvenile Detention Center	P/JDC
4WD Trail, Stairway, Alley, Walkway, or Ferry		Cemetery	Powell Cmtry
Railroad	Southern RR	Golf Course	Pinehurst GlfCrs
Pipeline or Power Line		National Park or Forest	Yosemite NP
Ridge or Fence		Other Park	St Francis Park
Property Line or Nonvisible Boundary		Outside Subject Area	
Perennial Stream	Tumbling Cr	Inset Area	A1
Intermittent Stream	Piney Cr		
Mountain Peak or Hill	Mt. Baker		

Where state, county, and/or MCD/CCD boundaries coincide, the map shows the boundary symbol for only the highest-ranking of these boundaries. Where American Indian reservation and American Indian tribal subdivision boundaries coincide, the map shows only the American Indian reservation boundaries.

Entity names are followed by either their FIPS code or census code; parentheses indicate a census code.

1 'MCD*' indicates a false MCD. These are for Census Bureau use only.

2 The CCD and CDP boundaries represent statistical entities only and are not updated through the BAS.

3 Incorporated place name color corresponds to the incorporated place fill color.

Due to space limitations, some road names, along with other feature and geography names on the map, may not be shown.

The Census Bureau stores primary and alternate road names, but only primary road names are used to label the roads on these maps.

Key to Adjacent Sheets

31	32	33
34	35	36
37	38	39

Sheet Location within Entity

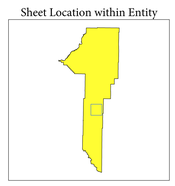

Sheet 35 of 49 PARENT sheets
Total Sheets: 57 (Index 1; Parent 49; Inset 7)

NAME: Gallatin County (031)
ENTITY TYPE: County or statistically equivalent entity
ST: Montana (30)

INDEX OR PARENT SHEET #: 035
INSET SHEET #: 000000

2020 COUNTY REF MAP (PARENT)

5340230031000000035000000

All legal boundaries and names are as reported through the 2020 Boundary and Annexation Survey (BAS) and Boundary Validation Program (BVP). The boundaries shown on this map are for Census Bureau statistical data collection and tabulation purposes only; their depiction and designation for statistical purposes does not constitute a determination of jurisdictional authority or rights of ownership or entitlement.

Data Source: U.S. Census Bureau's MAF/TIGER database (TAB20), November 2020
Created by Geography Division: December 09, 2020

U.S. DEPARTMENT OF COMMERCE U.S. Census Bureau

Projection: Albers Equal Area Conic
Datum: NAD 83
Spheroid: GRS 80
1st Standard Parallel: 45 07 55
2nd Standard Parallel: 48 13 38
Central Meridian: -110 02 38
Latitude of Projection's Origin: 44 21 29
False Easting: 0
False Northing: 0

0 0.6 1.2 1.8 2.4 3 Kilometers
0 0.4 0.8 1.2 1.6 2 Miles
The plotted map scale is 1:20,000

N W E S

Boundary and Annexation Survey (BAS) ID: 23003100000
BAS Submission Deadline: March 1, 2021

PDF versions of the BAS maps are available at:
www.census.gov/programs-surveys/bas/geographies.html

For more information, or to request additional maps, please email geo.bas@census.gov, call 1-800-972-5651, or visit www.census.gov/programs-surveys/bas.html.

United States Census Bureau

GOVERNMENTAL UNIT REFERENCE MAP (2020): Gallatin County, MT

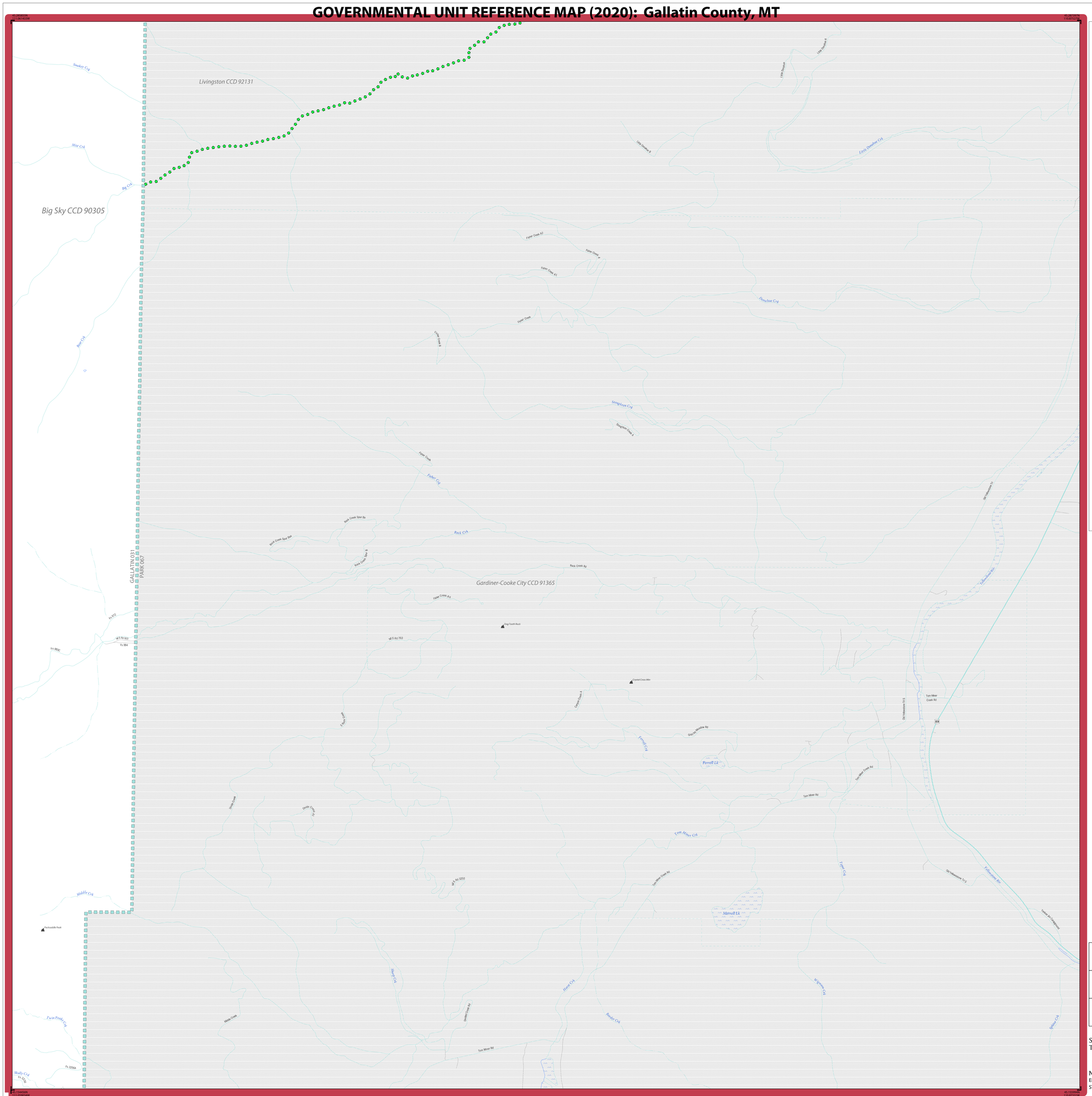

GOVERNMENTAL UNIT REFERENCE MAP (2020): Gallatin County, MT

LEGEND

SYMBOL DESCRIPTION	SYMBOL	LABEL STYLE
Federal American Indian Reservation		L'ANSE RESERVATION (TA 1880)
Off-Reservation Trust Land		T1880
American Indian Tribal Subdivision		SHONTO (620)
Alaska Native Regional Corporation (ANRC)		NANA ANRC 52120
State (or statistically equivalent entity)		NEW YORK 36
County (or statistically equivalent entity)		ERIE 029
Minor Civil Division (MCD)[1]		Lee town 41460
Census County Division (CCD)[2]		Jemez CCD 91650
Consolidated City		MILFORD 47500
Incorporated Place[3]		Davis 18100
Census Designated Place (CDP)[2]		Cochiti 16560

DESCRIPTION	SYMBOL	DESCRIPTION	SYMBOL
Interstate	5	Water Body	Pleasant Lake
U.S. Highway	2	Swamp or Marsh	Okefenokee Swamp
State Highway	4	Glacier	Bering Glacier
Other Road	Marsh Ln	Airport, Airfield, or Helicopter Landing Pad	Dönärd Airfield
Cul-de-sac		College or University	Coll/Univ
Circle		Military	Fort Belvoir
Geographic Offset or Corridor		Prison or Juvenile Detention Center	P/JDC
4WD Trail, Stairway, Alley, Walkway, or Ferry		Cemetery	Powell Cmtry
Railroad	Southern RR	Golf Course	Pinehurst GlfCrs
Pipeline or Power Line		National Park or Forest	Yosemite NP
Ridge or Fence		Other Park	St Francis Park
Property Line or Nonvisible Boundary		Outside Subject Area	
Perennial Stream	Tumbling Cr	Inset Area	A1
Intermittent Stream	Piney Cr		
Mountain Peak or Hill	Mt. Baker		

Where state, county, and/or MCD/CCD boundaries coincide, the map shows the boundary symbol for only the highest-ranking of these boundaries. Where American Indian reservation and American Indian tribal subdivision boundaries coincide, the map shows only the American Indian reservation boundaries.

Entity names are followed by either their FIPS code or census code; parentheses indicate a census code.

1 'MCD*' indicates a false MCD. These are for Census Bureau use only.

2 The CCD and CDP boundaries represent statistical entities only and are not updated through the BAS.

3 Incorporated place name color corresponds to the incorporated place fill color.

Due to space limitations, some road names, along with other feature and geography names on the map, may not be shown.

The Census Bureau stores primary and alternate road names, but only primary road names are used to label the roads on these maps.

Key to Adjacent Sheets

	34	35
	37	38
	40	41

Sheet Location within Entity

Sheet 37 of 49 PARENT sheets
Total Sheets: 57 (Index 1; Parent 49; Inset 7)

NAME: Gallatin County (031)
ENTITY TYPE: County or statistically equivalent entity
ST: Montana (30)

INDEX OR PARENT SHEET #: 037
INSET SHEET #: 000000

2020 COUNTY REF MAP (PARENT)

5340230031000000037000000

All legal boundaries and names are as reported through the 2020 Boundary and Annexation Survey (BAS) and Boundary Validation Program (BVP). The boundaries shown on this map are for Census Bureau statistical data collection and tabulation purposes only; their depiction and designation for statistical purposes does not constitute a determination of jurisdictional authority or rights of ownership or entitlement.

Data Source: U.S. Census Bureau's MAF/TIGER database (TAB20), November 2020
Created by: Geography Division: December 09, 2020

U.S. DEPARTMENT OF COMMERCE U.S. Census Bureau

Projection: Albers Equal Area Conic
Datum: NAD 83
Spheroid: GRS 80
1st Standard Parallel: 45 07 55
2nd Standard Parallel: 48 13 38
Central Meridian: -110 02 38
Latitude of Projection's Origin: 44 21 29
False Easting: 0
False Northing: 0

0 0.6 1.2 1.8 2.4 3 Kilometers
0 0.4 0.8 1.2 1.6 2 Miles
The plotted map scale is 1:20,000

N W E S

Boundary and Annexation Survey (BAS) ID: 23003100000
BAS Submission Deadline: March 1, 2021

PDF versions of the BAS maps are available at: www.census.gov/programs-surveys/bas/geographies.html

For more information, or to request additional maps, please email geo.bas@census.gov, call 1-800-972-5651, or visit www.census.gov/programs-surveys/bas.html.

United States Census Bureau

GOVERNMENTAL UNIT REFERENCE MAP (2020): Gallatin County, MT

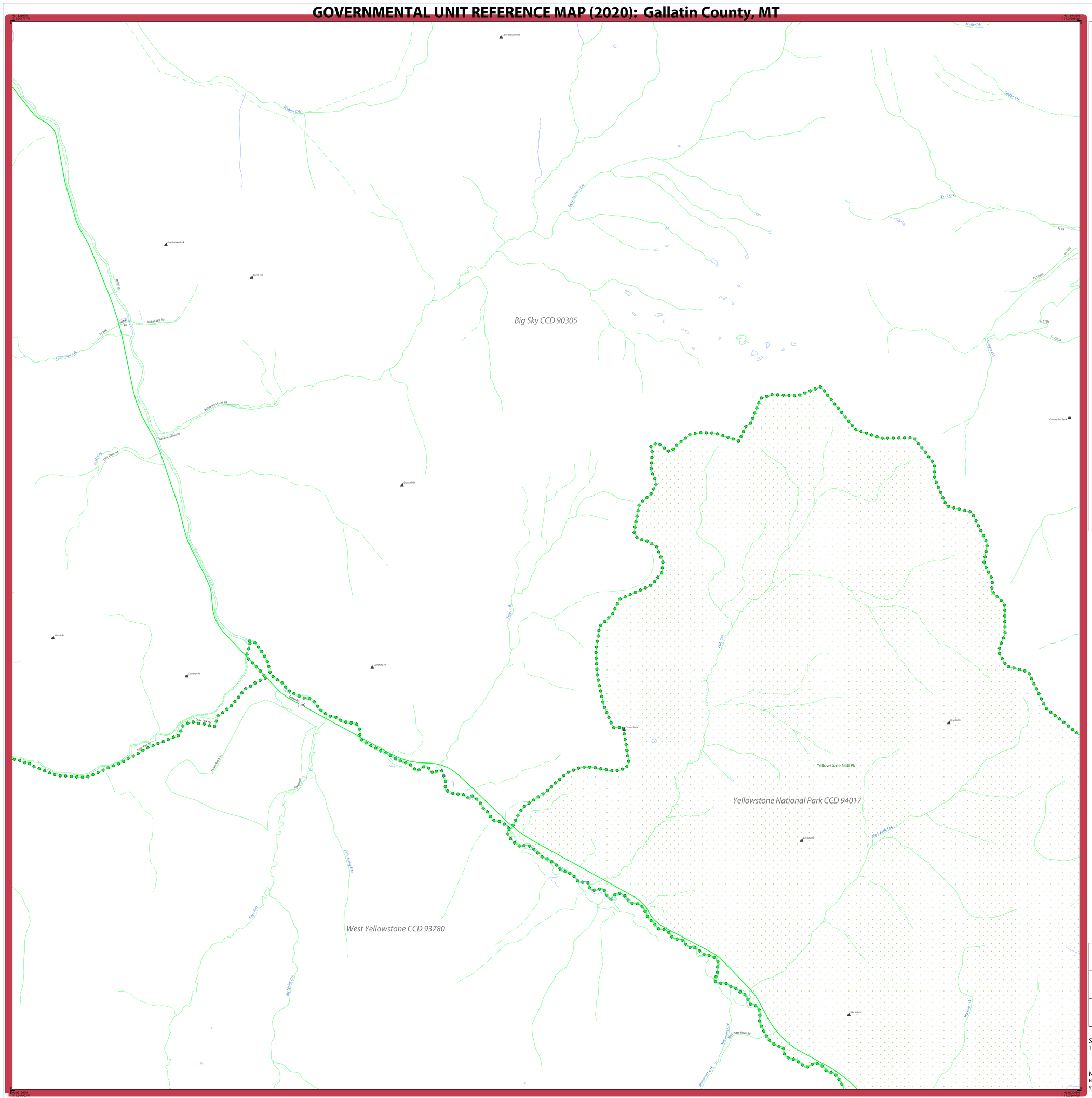

LEGEND

SYMBOL DESCRIPTION	SYMBOL	LABEL STYLE
Federal American Indian Reservation		L'ANSE RESERVATION (TA 1880)
Off-Reservation Trust Land		T1880
American Indian Tribal Subdivision		SHONTO (620)
Alaska Native Regional Corporation (ANRC)		NANA ANRC 52120
State (or statistically equivalent entity)		NEW YORK 36
County (or statistically equivalent entity)		ERIE 029
Minor Civil Division (MCD)[1]		Lee town 41460
Census County Division (CCD)[2]		Jemez CCD 91650
Consolidated City		MILFORD 47500
Incorporated Place[3]		Davis 18100
Census Designated Place (CDP)[2]		Cochiti 16560

DESCRIPTION	SYMBOL	DESCRIPTION	SYMBOL
Interstate	I	Water Body	Pleasant Lake
U.S. Highway	2	Swamp or Marsh	Okefenokee Swamp
State Highway	4	Glacier	Bering Glacier
Other Road	Marsh Ln	Airport, Airfield, or Helicopter Landing Pad	Donald Airport
Cul-de-sac		College or University	Coll/Univ
Circle		Military	Fort Belvoir
Geographic Offset or Corridor		Prison or Juvenile Detention Center	P/JDC
4WD Trail, Stairway, Alley, Walkway, or Ferry		Cemetery	Powell Cmtry
Railroad	Southern RR	Golf Course	Pinehurst GlfCrs
Pipeline or Power Line		National Park or Forest	Yosemite NP
Ridge or Fence		Other Park	St Francis Park
Property Line or Nonvisible Boundary		Outside Subject Area	
Perennial Stream	Tumbling Cr	Inset Area	A1
Intermittent Stream	Piney Cr		
Mountain Peak or Hill	Mt. Baker		

Where state, county, and/or MCD/CCD boundaries coincide, the map shows the boundary symbol for only the highest-ranking of these boundaries. Where American Indian reservation and American Indian tribal subdivision boundaries coincide, the map shows only the American Indian reservation boundaries.

Entity names are followed by either their FIPS code or census code; parentheses indicate a census code.

1 'MCD*' indicates a false MCD. These are for Census Bureau use only.

2 The CCD and CDP boundaries represent statistical entities only and are not updated through the BAS.

3 Incorporated place name color corresponds to the incorporated place fill color.

Due to space limitations, some road names, along with other feature and geography names on the map, may not be shown.

The Census Bureau stores primary and alternate road names, but only primary road names are used to label the roads on these maps.

Key to Adjacent Sheets

34	35	36
37	38	39
40	41	42

Sheet Location within Entity

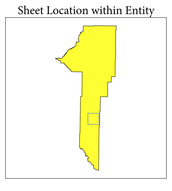

Sheet 38 of 49 PARENT sheets
Total Sheets: 57 (Index 1; Parent 49; Inset 7)

NAME: Gallatin County (031)
ENTITY TYPE: County or statistically equivalent entity
ST: Montana (30)

INDEX OR PARENT SHEET #: 038
INSET SHEET #: 000000

2020 COUNTY REF MAP (PARENT)

5340230031000000380000000

All legal boundaries and names are as reported through the 2020 Boundary and Annexation Survey (BAS) and Boundary Validation Program (BVP). The boundaries shown on this map are for Census Bureau statistical data collection and tabulation purposes only; their depiction and designation for statistical purposes does not constitute a determination of jurisdictional authority or rights of ownership or entitlement.

Data Source: U.S. Census Bureau's MAF/TIGER database (TAB20), November 2020
Created by Geography Division: December 09, 2020

U.S. DEPARTMENT OF COMMERCE U.S. Census Bureau

Projection: Albers Equal Area Conic
Datum: NAD 83
Spheroid: GRS 80
1st Standard Parallel: 45 07 55
2nd Standard Parallel: 48 13 38
Central Meridian: -110 02 38
Latitude of Projection's Origin: 44 21 29
False Easting: 0
False Northing: 0

0 0.6 1.2 1.8 2.4 3 Kilometers
0 0.4 0.8 1.2 1.6 2 Miles
The plotted map scale is 1:20,000

N W E S

Boundary and Annexation Survey (BAS) ID: 23003100000
BAS Submission Deadline: March 1, 2021

PDF versions of the BAS maps are available at:
www.census.gov/programs-surveys/bas/geographies.html

For more information, or to request additional maps, please email geo.bas@census.gov, call 1-800-972-5651, or visit www.census.gov/programs-surveys/bas.html.

United States Census Bureau

GOVERNMENTAL UNIT REFERENCE MAP (2020): Gallatin County, MT

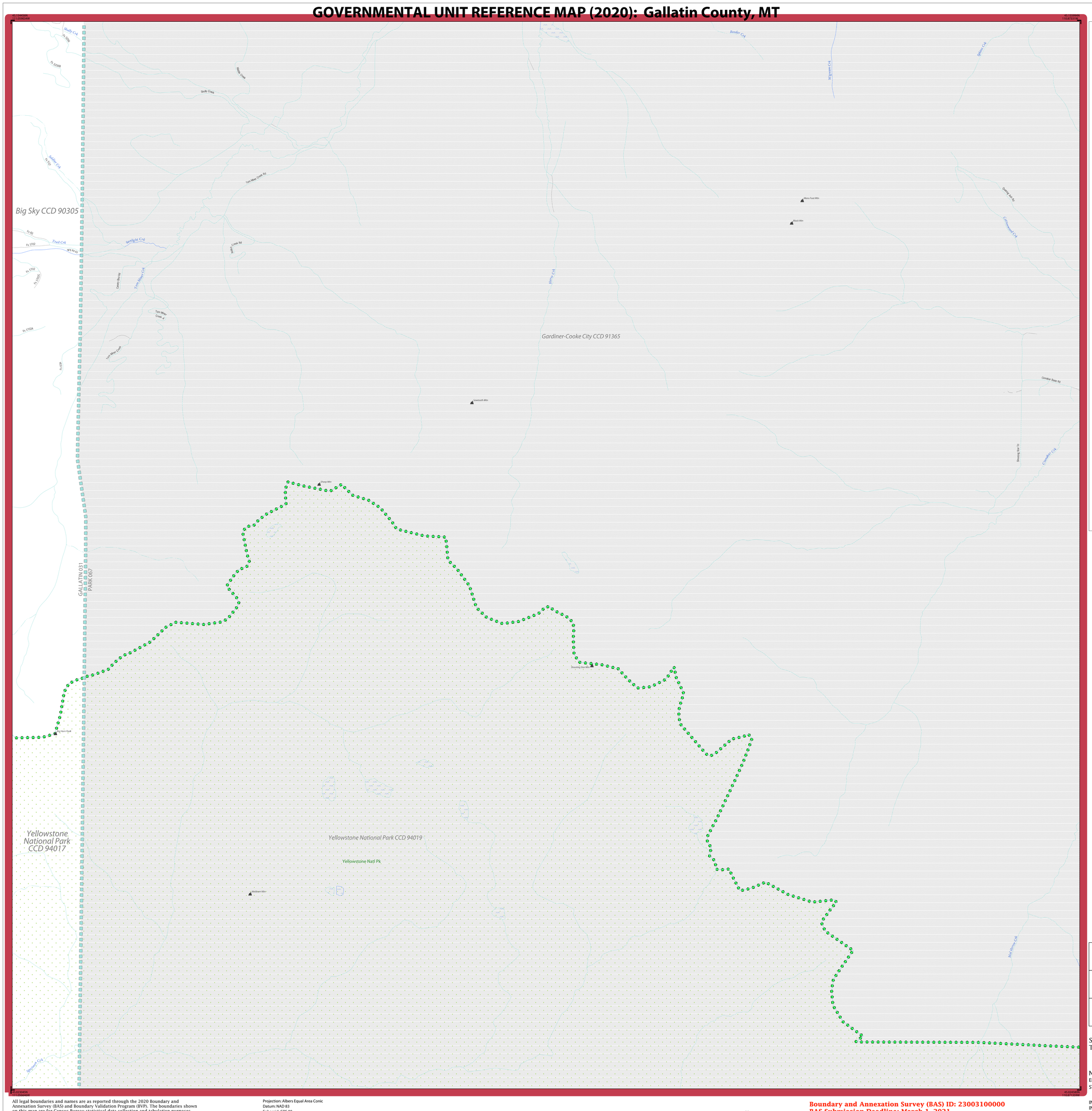

LEGEND

SYMBOL DESCRIPTION	SYMBOL	LABEL STYLE
Federal American Indian Reservation		L'ANSE RESERVATION (TA 1880)
Off-Reservation Trust Land		T1880
American Indian Tribal Subdivision		SHONTO (620)
Alaska Native Regional Corporation (ANRC)		NANA ANRC 52120
State (or statistically equivalent entity)		NEW YORK 36
County (or statistically equivalent entity)		ERIE 029
Minor Civil Division (MCD)[1]		Lee town 41460
Census County Division (CCD)[2]		Jemez CCD 91650
Consolidated City		MILFORD 47500
Incorporated Place[3]		Davis 18100
Census Designated Place (CDP)[2]		Cochiti 16560

DESCRIPTION	SYMBOL
Interstate	5
U.S. Highway	2
State Highway	4
Other Road	Marsh Ln
Cul-de-sac	
Circle	
Geographic Offset or Corridor	
4WD Trail, Stairway, Alley, Walkway, or Ferry	
Railroad	Southern RR
Pipeline or Power Line	
Ridge or Fence	
Property Line or Nonvisible Boundary	
Perennial Stream	Tumbling Cr
Intermittent Stream	Piney Cr
Mountain Peak or Hill	Mt. Baker

DESCRIPTION	SYMBOL
Water Body	Pleasant Lake
Swamp or Marsh	Okefenokee Swamp
Glacier	Bering Glacier
Airport, Airfield, or Helicopter Landing Pad	Dónärd Airport
College or University	Coll/Univ
Military	Fort Belvoir
Prison or Juvenile Detention Center	P/JDC
Cemetery	Powell Cmtry
Golf Course	Pinehurst GlfCrs
National Park or Forest	Yosemite NP
Other Park	St Francis Park
Outside Subject Area	
Inset Area	A1

Where state, county, and/or MCD/CCD boundaries coincide, the map shows the boundary symbol for only the highest-ranking of these boundaries. Where American Indian reservation and American Indian tribal subdivision boundaries coincide, the map shows only the American Indian reservation boundaries.

Entity names are followed by either their FIPS code or census code; parentheses indicate a census code.

1 'MCD" indicates a false MCD. These are for Census Bureau use only.

2 The CCD and CDP boundaries represent statistical entities only and are not updated through the BAS.

3 Incorporated place name color corresponds to the incorporated place fill color.

Due to space limitations, some road names, along with other feature and geography names on the map, may not be shown.

The Census Bureau stores primary and alternate road names, but only primary road names are used to label the roads on these maps.

Key to Adjacent Sheets

35	36	
38	39	
41	42	

Sheet Location within Entity

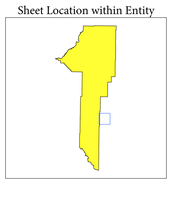

Sheet 39 of 49 PARENT sheets
Total Sheets: 57 (Index 1; Parent 49; Inset 7)

NAME: Gallatin County (031)
ENTITY TYPE: County or statistically equivalent entity
ST: Montana (30)

INDEX OR PARENT SHEET #: 039
INSET SHEET #: 000000

2020 COUNTY REF MAP (PARENT)

5340230031000000039000000

All legal boundaries and names are as reported through the 2020 Boundary and Annexation Survey (BAS) and Boundary Validation Program (BVP). The boundaries shown on this map are for Census Bureau statistical data collection and tabulation purposes only; their depiction and designation for statistical purposes does not constitute a determination of jurisdictional authority or rights of ownership or entitlement.

Data Source: U.S. Census Bureau's MAF/TIGER database (TAB20), November 2020
Created by: Geography Division: December 09, 2020

U.S. DEPARTMENT OF COMMERCE U.S. Census Bureau

Projection: Albers Equal Area Conic
Datum: NAD 83
Spheroid: GRS 80
1st Standard Parallel: 45 07 55
2nd Standard Parallel: 48 13 38
Central Meridian: -110 02 38
Latitude of Projection's Origin: 44 21 29
False Easting: 0
False Northing: 0

0 0.6 1.2 1.8 2.4 3 Kilometers
0 0.4 0.8 1.2 1.6 2 Miles
The plotted map scale is 1:20,000

N W E S

Boundary and Annexation Survey (BAS) ID: 23003100000
BAS Submission Deadline: March 1, 2021

PDF versions of the BAS maps are available at:
www.census.gov/programs-surveys/bas/geographies.html

For more information, or to request additional maps, please email geo.bas@census.gov, call 1-800-972-5651, or visit www.census.gov/programs-surveys/bas.html.

United States Census Bureau

GOVERNMENTAL UNIT REFERENCE MAP (2020): Gallatin County, MT

Madison Valley CCD 92184
West Yellowstone CCD 93780
MADISON 057
GALLATIN 031
Lightning Crk
Alder Crk
Lightning Crk
Moose Butte
Smithed Peak
Grayling Crk
North Fork Hilgard Crk
Hilgard Crk
South Fork Hilgard Crk
Ramona Lk
West Fork Beaver Crk
Beaver Crk
Beaver Crk
Wright Crk
Wright Crk
Wyoming Crk
Wyoming Crk
Bear Crk
Timber Crk
Timber Creek Rd
Club Crk
Little Wright Crk
Sage Crk
Sage Crk
Sage Peak
Gully Crk
Gully Crk
Cabin Crk
Cabin Crk
Middle Fork Cabin Crk
South Fork Cabin Crk
Fourmile Crk
Red Mtn
Fx 2052
Fx 2052
Fx 2052
Fx 50128
Fx 50128
Fx 50128

GOVERNMENTAL UNIT REFERENCE MAP (2020): Gallatin County, MT

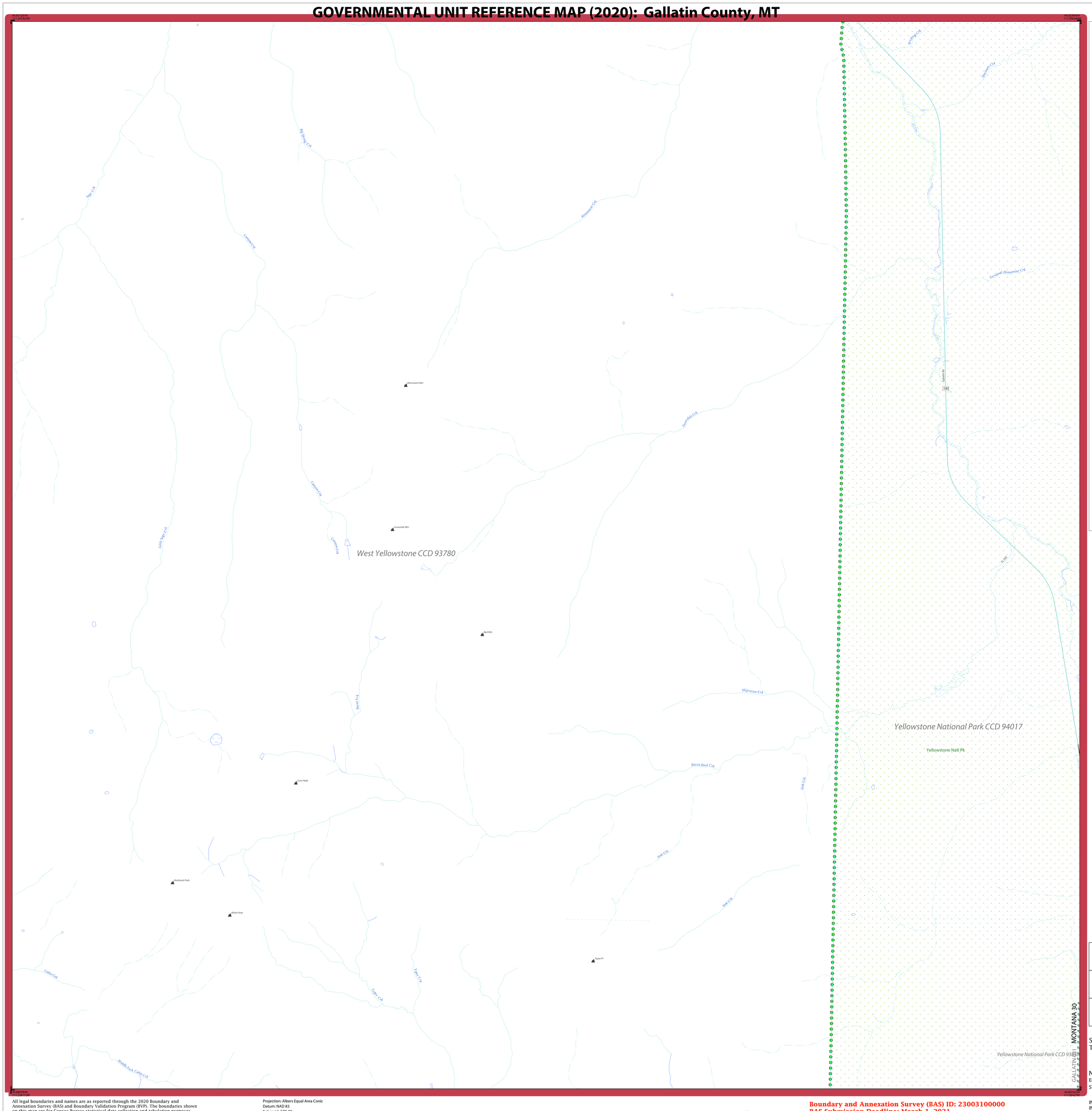

LEGEND

SYMBOL DESCRIPTION	SYMBOL	LABEL STYLE
Federal American Indian Reservation		L'ANSE RESERVATION (TA 1880)
Off-Reservation Trust Land		T1880
American Indian Tribal Subdivision		SHONTO (620)
Alaska Native Regional Corporation (ANRC)		*NANA ANRC 52120*
State (or statistically equivalent entity)		NEW YORK 36
County (or statistically equivalent entity)		ERIE 029
Minor Civil Division (MCD)[1]		Lee town 41460
Census County Division (CCD)[2]		*Jemez CCD 91650*
Consolidated City		MILFORD 47500
Incorporated Place[3]		Davis 18100
Census Designated Place (CDP)[2]		*Cochiti 16560*

DESCRIPTION	SYMBOL	DESCRIPTION	SYMBOL
Interstate	5	Water Body	*Pleasant Lake*
U.S. Highway	2	Swamp or Marsh	*Okefenokee Swamp*
State Highway	4	Glacier	*Bering Glacier*
Other Road	Marsh Ln	Airport, Airfield, or Helicopter Landing Pad	Dónard Airfield
Cul-de-sac		College or University	Coll/Univ
Circle		Military	Fort Belvoir
Geographic Offset or Corridor		Prison or Juvenile Detention Center	P/JDC
4WD Trail, Stairway, Alley, Walkway, or Ferry		Cemetery	Powell Cmtry
Railroad	Southern RR	Golf Course	Pinehurst GlfCrs
Pipeline or Power Line		National Park or Forest	Yosemite NP
Ridge or Fence		Other Park	St Francis Park
Property Line or Nonvisible Boundary		Outside Subject Area	
Perennial Stream	*Tumbling Cr*	Inset Area	A1
Intermittent Stream	*Piney Cr*		
Mountain Peak or Hill	*Mt. Baker*		

Where state, county, and/or MCD/CCD boundaries coincide, the map shows the boundary symbol for only the highest-ranking of these boundaries. Where American Indian reservation and American Indian tribal subdivision boundaries coincide, the map shows only the American Indian reservation boundaries.

Entity names are followed by either their FIPS code or census code; parentheses indicate a census code.

1 'MCD" indicates a false MCD. These are for Census Bureau use only.

2 The CCD and CDP boundaries represent statistical entities only and are not updated through the BAS.

3 Incorporated place name color corresponds to the incorporated place fill color.

Due to space limitations, some road names, along with other feature and geography names on the map, may not be shown.

The Census Bureau stores primary and alternate road names, but only primary road names are used to label the roads on these maps.

Key to Adjacent Sheets

37	38	39
40	41	42
43	44	

Sheet Location within Entity

Sheet 41 of 49 PARENT sheets
Total Sheets: 57 (Index 1; Parent 49; Inset 7)

NAME: Gallatin County (031)
ENTITY TYPE: County or statistically equivalent entity
ST: Montana (30)

INDEX OR PARENT SHEET #: 041
INSET SHEET #: 000000

2020 COUNTY REF MAP (PARENT)

5340230031000000041000000

All legal boundaries and names are as reported through the 2020 Boundary and Annexation Survey (BAS) and Boundary Validation Program (BVP). The boundaries shown on this map are for Census Bureau statistical data collection and tabulation purposes only; their depiction and designation for statistical purposes does not constitute a determination of jurisdictional authority or rights of ownership or entitlement.

Data Source: U.S. Census Bureau's MAF/TIGER database (TAB20), November 2020
Created by Geography Division: December 09, 2020

U.S. DEPARTMENT OF COMMERCE U.S. Census Bureau

Projection: Albers Equal Area Conic
Datum: NAD 83
Spheroid: GRS 80
1st Standard Parallel: 45 07 55
2nd Standard Parallel: 48 13 38
Central Meridian: -110 02 38
Latitude of Projection's Origin: 44 21 29
False Easting: 0
False Northing: 0

0 0.6 1.2 1.8 2.4 3 Kilometers
0 0.4 0.8 1.2 1.6 2 Miles
The plotted map scale is 1:20,000

N W E S

Boundary and Annexation Survey (BAS) ID: 23003100000
BAS Submission Deadline: March 1, 2021

PDF versions of the BAS maps are available at: www.census.gov/programs-surveys/bas/geographies.html

For more information, or to request additional maps, please email geo.bas@census.gov, call 1-800-972-5651, or visit www.census.gov/programs-surveys/bas.html.

United States Census Bureau

GOVERNMENTAL UNIT REFERENCE MAP (2020): Gallatin County, MT

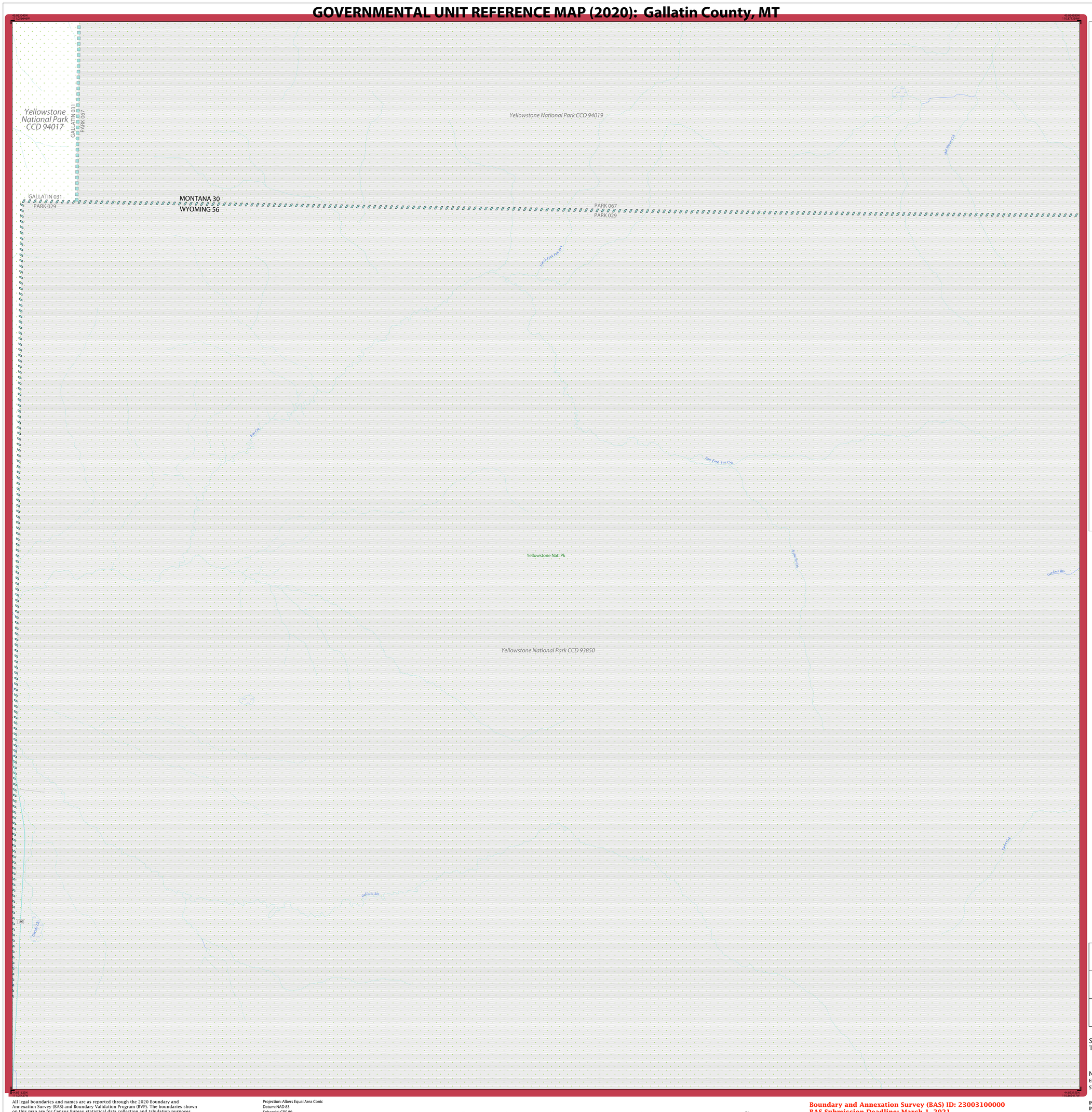

LEGEND

SYMBOL DESCRIPTION	SYMBOL	LABEL STYLE
Federal American Indian Reservation		L'ANSE RESERVATION (TA 1880)
Off-Reservation Trust Land		T1880
American Indian Tribal Subdivision		SHONTO (620)
Alaska Native Regional Corporation (ANRC)		NANA ANRC 52120
State (or statistically equivalent entity)		NEW YORK 36
County (or statistically equivalent entity)		ERIE 029
Minor Civil Division (MCD)[1]		Lee town 41460
Census County Division (CCD)[2]		Jemez CCD 91650
Consolidated City		MILFORD 47500
Incorporated Place[3]		Davis 18100
Census Designated Place (CDP)[2]		Cochiti 16560

DESCRIPTION	SYMBOL	DESCRIPTION	SYMBOL
Interstate	5	Water Body	Pleasant Lake
U.S. Highway	2	Swamp or Marsh	Okefenokee Swamp
State Highway	4	Glacier	Bering Glacier
Other Road	Marsh Ln	Airport, Airfield, or Helicopter Landing Pad	Dunard Airport
Cul-de-sac		College or University	Coll/Univ
Circle		Military	Fort Belvoir
Geographic Offset or Corridor		Prison or Juvenile Detention Center	PJDC
4WD Trail, Stairway, Alley, Walkway, or Ferry		Cemetery	Powell Cmtry
Railroad	Southern RR	Golf Course	Pinehurst GlfCrs
Pipeline or Power Line		National Park or Forest	Yosemite NP
Ridge or Fence		Other Park	St Francis Park
Property Line or Nonvisible Boundary		Outside Subject Area	
Perennial Stream	Tumbling Cr	Inset Area	A1
Intermittent Stream	Piney Cr		
Mountain Peak or Hill	Mt. Baker		

Where state, county, and/or MCD/CCD boundaries coincide, the map shows the boundary symbol for only the highest-ranking of these boundaries. Where American Indian reservation and American Indian tribal subdivision boundaries coincide, the map shows only the American Indian reservation boundaries.

Entity names are followed by either their FIPS code or census code; parentheses indicate a census code.

1 "MCD" indicates a false MCD. These are for Census Bureau use only.

2 The CCD and CDP boundaries represent statistical entities only and are not updated through the BAS.

3 Incorporated place name color corresponds to the incorporated place fill color.

Due to space limitations, some road names, along with other feature and geography names on the map, may not be shown.

The Census Bureau stores primary and alternate road names, but only primary road names are used to label the roads on these maps.

Key to Adjacent Sheets

38	39	
41	42	
44		

Sheet Location within Entity

Sheet 42 of 49 PARENT sheets
Total Sheets: 57 (Index 1; Parent 49; Inset 7)

NAME: Gallatin County (031)
ENTITY TYPE: County or statistically equivalent entity
ST: Montana (30)

INDEX OR PARENT SHEET #: 042
INSET SHEET #: 000000

2020 COUNTY REF MAP (PARENT)

5340230031000000420000 0

All legal boundaries and names are as reported through the 2020 Boundary and Annexation Survey (BAS) and Boundary Validation Program (BVP). The boundaries shown on this map are for Census Bureau statistical data collection and tabulation purposes only; their depiction and designation for statistical purposes does not constitute a determination of jurisdictional authority or rights of ownership or entitlement.

Data Source: U.S. Census Bureau's MAF/TIGER database (TAB20), November 2020
Created by Geography Division: December 09, 2020

U.S. DEPARTMENT OF COMMERCE U.S. Census Bureau

Projection: Albers Equal Area Conic
Datum: NAD 83
Spheroid: GRS 80
1st Standard Parallel: 45 07 55
2nd Standard Parallel: 48 13 38
Central Meridian: -110 02 38
Latitude of Projection's Origin: 44 21 29
False Easting: 0
False Northing: 0

0 0.6 1.2 1.8 2.4 3 Kilometers
0 0.4 0.8 1.2 1.6 2 Miles
The plotted map scale is 1:20,000

N W E S

Boundary and Annexation Survey (BAS) ID: 23003100000
BAS Submission Deadline: March 1, 2021

PDF versions of the BAS maps are available at:
www.census.gov/programs-surveys/bas/geographies.html

For more information, or to request additional maps, please email geo.bas@census.gov, call 1-800-972-5651, or visit www.census.gov/programs-surveys/bas.html.

United States Census Bureau

GOVERNMENTAL UNIT REFERENCE MAP (2020): Gallatin County, MT

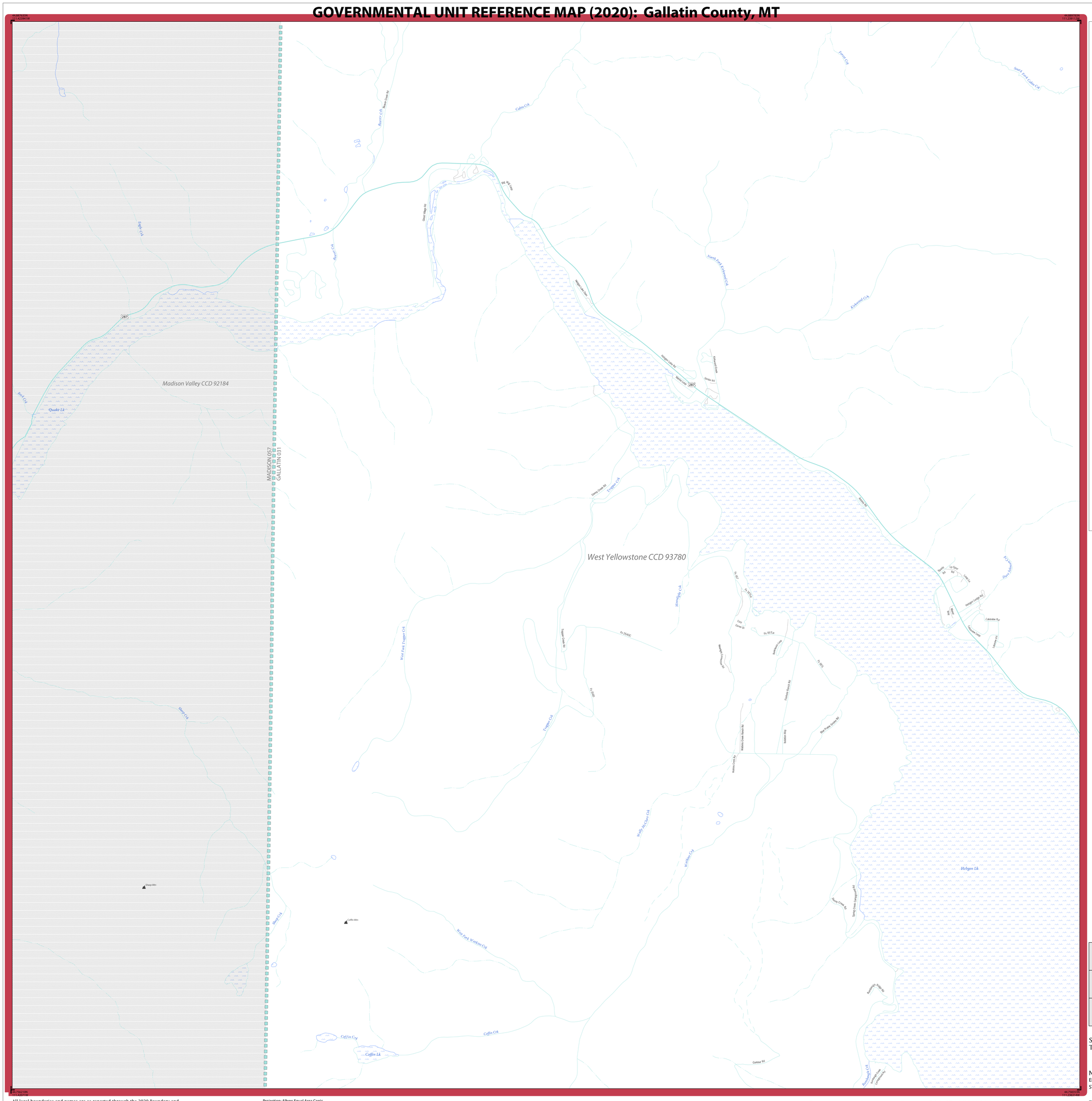
Madison Valley CCD 92184
West Yellowstone CCD 93780
MADISON 057
BEAVERHEAD 001
GALLATIN 031
Hebgen Lk
Quake Lk
Coffin Lk
Coffin Cr
Coffin Cr
Sheep Cr
Sheep Cr
Sheep Mtn
Coffin Mtn
Cabin Cr
Beaver Cr
Beaver Creek Rd
Edge Cr
Rock Cr
Rock Cr
Dave Village Rd
Big Sky Dr
Big Sky Loop
Hebgen Lake Dam
Hebgen Lake Rd
Madison Loop
287
Kirkwood Cr
Kirkwood Cove
Garden Rd
North Fork Kirkwood Cr
Kirkwood Cr
Fawn Cr
South Fork Cabin Cr
Dave Creek Rd
Trapper Cr
Trapper Creek Rd
West Fork Trapper Cr
Trapper Cr
Fs 2540C
Fs 2540
Fs 1837
Fs 1837.1
Fs 1837.1a
Fs 1837.1b
Fs 1837.1c
Fs 1837.1d
Fs 1837.1e
Fs 1837.1f
Fs 1837.1g
Fs 1837.1h
Fs 1837.1i
Fs 1837.1j
Fs 1837.1k
Fs 1837.1l
Fs 1837.1m
Fs 1837.1n
Fs 1837.1o
Fs 1837.1p
Fs 1837.1q
Fs 1837.1r
Fs 1837.1s
Fs 1837.1t
Fs 1837.1u
Fs 1837.1v
Fs 1837.1w
Fs 1837.1x
Fs 1837.1y
Fs 1837.1z
Fs 1837.1aa
Fs 1837.1ab
Fs 1837.1ac
Fs 1837.1ad
Fs 1837.1ae
Fs 1837.1af
Fs 1837.1ag
Fs 1837.1ah
Fs 1837.1ai
Fs 1837.1aj
Fs 1837.1ak
Fs 1837.1al
Fs 1837.1am
Fs 1837.1an
Fs 1837.1ao
Fs 1837.1ap
Fs 1837.1aq
Fs 1837.1ar
Fs 1837.1as
Fs 1837.1at
Fs 1837.1au
Fs 1837.1av
Fs 1837.1aw
Fs 1837.1ax
Fs 1837.1ay
Fs 1837.1az
Fs 1837.1ba
Fs 1837.1bb
Fs 1837.1bc
Fs 1837.1bd
Fs 1837.1be
Fs 1837.1bf
Fs 1837.1bg
Fs 1837.1bh
Fs 1837.1bi
Fs 1837.1bj
Fs 1837.1bk
Fs 1837.1bl
Fs 1837.1bm
Fs 1837.1bn
Fs 1837.1bo
Fs 1837.1bp
Fs 1837.1bq
Fs 1837.1br
Fs 1837.1bs
Fs 1837.1bt
Fs 1837.1bu
Fs 1837.1bv
Fs 1837.1bw
Fs 1837.1bx
Fs 1837.1by
Fs 1837.1bz
Fs 1837.1ca
Fs 1837.1cb
Fs 1837.1cc
Fs 1837.1cd
Fs 1837.1ce
Fs 1837.1cf
Fs 1837.1cg
Fs 1837.1ch
Fs 1837.1ci
Fs 1837.1cj
Fs 1837.1ck
Fs 1837.1cl
Fs 1837.1cm
Fs 1837.1cn
Fs 1837.1co
Fs 1837.1cp
Fs 1837.1cq
Fs 1837.1cr
Fs 1837.1cs
Fs 1837.1ct
Fs 1837.1cu
Fs 1837.1cv
Fs 1837.1cw
Fs 1837.1cx
Fs 1837.1cy
Fs 1837.1cz
Fs 1837.1da
Fs 1837.1db
Fs 1837.1dc
Fs 1837.1dd
Fs 1837.1de
Fs 1837.1df
Fs 1837.1dg
Fs 1837.1dh
Fs 1837.1di
Fs 1837.1dj
Fs 1837.1dk
Fs 1837.1dl
Fs 1837.1dm
Fs 1837.1dn
Fs 1837.1do
Fs 1837.1dp
Fs 1837.1dq
Fs 1837.1dr
Fs 1837.1ds
Fs 1837.1dt
Fs 1837.1du
Fs 1837.1dv
Fs 1837.1dw
Fs 1837.1dx
Fs 1837.1dy
Fs 1837.1dz
Fs 1837.1ea
Fs 1837.1eb
Fs 1837.1ec
Fs 1837.1ed
Fs 1837.1ee
Fs 1837.1ef
Fs 1837.1eg
Fs 1837.1eh
Fs 1837.1ei
Fs 1837.1ej
Fs 1837.1ek
Fs 1837.1el
Fs 1837.1em
Fs 1837.1en
Fs 1837.1eo
Fs 1837.1ep
Fs 1837.1eq
Fs 1837.1er
Fs 1837.1es
Fs 1837.1et
Fs 1837.1eu
Fs 1837.1ev
Fs 1837.1ew
Fs 1837.1ex
Fs 1837.1ey
Fs 1837.1ez
Fs 1837.1fa
Fs 1837.1fb
Fs 1837.1fc
Fs 1837.1fd
Fs 1837.1fe
Fs 1837.1ff
Fs 1837.1fg
Fs 1837.1fh
Fs 1837.1fi
Fs 1837.1fj
Fs 1837.1fk
Fs 1837.1fl
Fs 1837.1fm
Fs 1837.1fn
Fs 1837.1fo
Fs 1837.1fp
Fs 1837.1fq
Fs 1837.1fr
Fs 1837.1fs
Fs 1837.1ft
Fs 1837.1fu
Fs 1837.1fv
Fs 1837.1fw
Fs 1837.1fx
Fs 1837.1fy
Fs 1837.1fz
Fs 1837.1ga
Fs 1837.1gb
Fs 1837.1gc
Fs 1837.1gd
Fs 1837.1ge
Fs 1837.1gf
Fs 1837.1gg
Fs 1837.1gh
Fs 1837.1gi
Fs 1837.1gj
Fs 1837.1gk
Fs 1837.1gl
Fs 1837.1gm
Fs 1837.1gn
Fs 1837.1go
Fs 1837.1gp
Fs 1837.1gq
Fs 1837.1gr
Fs 1837.1gs
Fs 1837.1gt
Fs 1837.1gu
Fs 1837.1gv
Fs 1837.1gw
Fs 1837.1gx
Fs 1837.1gy
Fs 1837.1gz
Fs 1837.1ha
Fs 1837.1hb
Fs 1837.1hc
Fs 1837.1hd
Fs 1837.1he
Fs 1837.1hf
Fs 1837.1hg
Fs 1837.1hh
Fs 1837.1hi
Fs 1837.1hj
Fs 1837.1hk
Fs 1837.1hl
Fs 1837.1hm
Fs 1837.1hn
Fs 1837.1ho
Fs 1837.1hp
Fs 1837.1hq
Fs 1837.1hr
Fs 1837.1hs
Fs 1837.1ht
Fs 1837.1hu
Fs 1837.1hv
Fs 1837.1hw
Fs 1837.1hx
Fs 1837.1hy
Fs 1837.1hz
Fs 1837.1ia
Fs 1837.1ib
Fs 1837.1ic
Fs 1837.1id
Fs 1837.1ie
Fs 1837.1if
Fs 1837.1ig
Fs 1837.1ih
Fs 1837.1ii
Fs 1837.1ij
Fs 1837.1ik
Fs 1837.1il
Fs 1837.1im
Fs 1837.1in
Fs 1837.1io
Fs 1837.1ip
Fs 1837.1iq
Fs 1837.1ir
Fs 1837.1is
Fs 1837.1it
Fs 1837.1iu
Fs 1837.1iv
Fs 1837.1iw
Fs 1837.1ix
Fs 1837.1iy
Fs 1837.1iz
Fs 1837.1ja
Fs 1837.1jb
Fs 1837.1jc
Fs 1837.1jd
Fs 1837.1je
Fs 1837.1jf
Fs 1837.1jg
Fs 1837.1jh
Fs 1837.1ji
Fs 1837.1jj
Fs 1837.1jk
Fs 1837.1jl
Fs 1837.1jm
Fs 1837.1jn
Fs 1837.1jo
Fs 1837.1jp
Fs 1837.1jq
Fs 1837.1jr
Fs 1837.1js
Fs 1837.1jt
Fs 1837.1ju
Fs 1837.1jv
Fs 1837.1jw
Fs 1837.1jx
Fs 1837.1jy
Fs 1837.1jz
Fs 1837.1ka
Fs 1837.1kb
Fs 1837.1kc
Fs 1837.1kd
Fs 1837.1ke
Fs 1837.1kf
Fs 1837.1kg
Fs 1837.1kh
Fs 1837.1ki
Fs 1837.1kj
Fs 1837.1kk
Fs 1837.1kl
Fs 1837.1km
Fs 1837.1kn
Fs 1837.1ko
Fs 1837.1kp
Fs 1837.1kq
Fs 1837.1kr
Fs 1837.1ks
Fs 1837.1kt
Fs 1837.1ku
Fs 1837.1kv
Fs 1837.1kw
Fs 1837.1kx
Fs 1837.1ky
Fs 1837.1kz
Fs 1837.1la
Fs 1837.1lb
Fs 1837.1lc
Fs 1837.1ld
Fs 1837.1le
Fs 1837.1lf
Fs 1837.1lg
Fs 1837.1lh
Fs 1837.1li
Fs 1837.1lj
Fs 1837.1lk
Fs 1837.1ll
Fs 1837.1lm
Fs 1837.1ln
Fs 1837.1lo
Fs 1837.1lp
Fs 1837.1lq
Fs 1837.1lr
Fs 1837.1ls
Fs 1837.1lt
Fs 1837.1lu
Fs 1837.1lv
Fs 1837.1lw
Fs 1837.1lx
Fs 1837.1ly
Fs 1837.1lz
Fs 1837.1ma
Fs 1837.1mb
Fs 1837.1mc
Fs 1837.1md
Fs 1837.1me
Fs 1837.1mf
Fs 1837.1mg
Fs 1837.1mh
Fs 1837.1mi
Fs 1837.1mj
Fs 1837.1mk
Fs 1837.1ml
Fs 1837.1mm
Fs 1837.1mn
Fs 1837.1mo
Fs 1837.1mp
Fs 1837.1mq
Fs 1837.1mr
Fs 1837.1ms
Fs 1837.1mt
Fs 1837.1mu
Fs 1837.1mv
Fs 1837.1mw
Fs 1837.1mx
Fs 1837.1my
Fs 1837.1mz
Fs 1837.1na
Fs 1837.1nb
Fs 1837.1nc
Fs 1837.1nd
Fs 1837.1ne
Fs 1837.1nf
Fs 1837.1ng
Fs 1837.1nh
Fs 1837.1ni
Fs 1837.1nj
Fs 1837.1nk
Fs 1837.1nl
Fs 1837.1nm
Fs 1837.1nn
Fs 1837.1no
Fs 1837.1np
Fs 1837.1nq
Fs 1837.1nr
Fs 1837.1ns
Fs 1837.1nt
Fs 1837.1nu
Fs 1837.1nv
Fs 1837.1nw
Fs 1837.1nx
Fs 1837.1ny
Fs 1837.1nz
Fs 1837.1oa
Fs 1837.1ob
Fs 1837.1oc
Fs 1837.1od
Fs 1837.1oe
Fs 1837.1of
Fs 1837.1og
Fs 1837.1oh
Fs 1837.1oi
Fs 1837.1oj
Fs 1837.1ok
Fs 1837.1ol
Fs 1837.1om
Fs 1837.1on
Fs 1837.1oo
Fs 1837.1op
Fs 1837.1oq
Fs 1837.1or
Fs 1837.1os
Fs 1837.1ot
Fs 1837.1ou
Fs 1837.1ov
Fs 1837.1ow
Fs 1837.1ox
Fs 1837.1oy
Fs 1837.1oz
Fs 1837.1pa
Fs 1837.1pb
Fs 1837.1pc
Fs 1837.1pd
Fs 1837.1pe
Fs 1837.1pf
Fs 1837.1pg
Fs 1837.1ph
Fs 1837.1pi
Fs 1837.1pj
Fs 1837.1pk
Fs 1837.1pl
Fs 1837.1pm
Fs 1837.1pn
Fs 1837.1po
Fs 1837.1pp
Fs 1837.1pq
Fs 1837.1pr
Fs 1837.1ps
Fs 1837.1pt
Fs 1837.1pu
Fs 1837.1pv
Fs 1837.1pw
Fs 1837.1px
Fs 1837.1py
Fs 1837.1pz
Fs 1837.1qa
Fs 1837.1qb
Fs 1837.1qc
Fs 1837.1qd
Fs 1837.1qe
Fs 1837.1qf
Fs 1837.1qg
Fs 1837.1qh
Fs 1837.1qi
Fs 1837.1qj
Fs 1837.1qk
Fs 1837.1ql
Fs 1837.1qm
Fs 1837.1qn
Fs 1837.1qo
Fs 1837.1qp
Fs 1837.1qq
Fs 1837.1qr
Fs 1837.1qs
Fs 1837.1qt
Fs 1837.1qu
Fs 1837.1qv
Fs 1837.1qw
Fs 1837.1qx
Fs 1837.1qy
Fs 1837.1qz
Fs 1837.1ra
Fs 1837.1rb
Fs 1837.1rc
Fs 1837.1rd
Fs 1837.1re
Fs 1837.1rf
Fs 1837.1rg
Fs 1837.1rh
Fs 1837.1ri
Fs 1837.1rj
Fs 1837.1rk
Fs 1837.1rl
Fs 1837.1rm
Fs 1837.1rn
Fs 1837.1ro
Fs 1837.1rp
Fs 1837.1rq
Fs 1837.1rr
Fs 1837.1rs
Fs 1837.1rt
Fs 1837.1ru
Fs 1837.1rv
Fs 1837.1rw
Fs 1837.1rx
Fs 1837.1ry
Fs 1837.1rz
Fs 1837.1sa
Fs 1837.1sb
Fs 1837.1sc
Fs 1837.1sd
Fs 1837.1se
Fs 1837.1sf
Fs 1837.1sg
Fs 1837.1sh
Fs 1837.1si
Fs 1837.1sj
Fs 1837.1sk
Fs 1837.1sl
Fs 1837.1sm
Fs 1837.1sn
Fs 1837.1so
Fs 1837.1sp
Fs 1837.1sq
Fs 1837.1sr
Fs 1837.1ss
Fs 1837.1st
Fs 1837.1su
Fs 1837.1sv
Fs 1837.1sw
Fs 1837.1sx
Fs 1837.1sy
Fs 1837.1sz
Fs 1837.1ta
Fs 1837.1tb
Fs 1837.1tc
Fs 1837.1td
Fs 1837.1te
Fs 1837.1tf
Fs 1837.1tg
Fs 1837.1th
Fs 1837.1ti
Fs 1837.1tj
Fs 1837.1tk
Fs 1837.1tl
Fs 1837.1tm
Fs 1837.1tn
Fs 1837.1to
Fs 1837.1tp
Fs 1837.1tq
Fs 1837.1tr
Fs 1837.1ts
Fs 1837.1tt
Fs 1837.1tu
Fs 1837.1tv
Fs 1837.1tw
Fs 1837.1tx
Fs 1837.1ty
Fs 1837.1tz
Fs 1837.1ua
Fs 1837.1ub
Fs 1837.1uc
Fs 1837.1ud
Fs 1837.1ue
Fs 1837.1uf
Fs 1837.1ug
Fs 1837.1uh
Fs 1837.1ui
Fs 1837.1uj
Fs 1837.1uk
Fs 1837.1ul
Fs 1837.1um
Fs 1837.1un
Fs 1837.1uo
Fs 1837.1up
Fs 1837.1uq
Fs 1837.1ur
Fs 1837.1us
Fs 1837.1ut
Fs 1837.1uu
Fs 1837.1uv
Fs 1837.1uw
Fs 1837.1ux
Fs 1837.1uy
Fs 1837.1uz
Fs 1837.1va
Fs 1837.1vb
Fs 1837.1vc
Fs 1837.1vd
Fs 1837.1ve
Fs 1837.1vf
Fs 1837.1vg
Fs 1837.1vh
Fs 1837.1vi
Fs 1837.1vj
Fs 1837.1vk
Fs 1837.1vl
Fs 1837.1vm
Fs 1837.1vn
Fs 1837.1vo
Fs 1837.1vp
Fs 1837.1vq
Fs 1837.1vr
Fs 1837.1vs
Fs 1837.1vt
Fs 1837.1vu
Fs 1837.1vv
Fs 1837.1vw
Fs 1837.1vx
Fs 1837.1vy
Fs 1837.1vz
Fs 1837.1wa
Fs 1837.1wb
Fs 1837.1wc
Fs 1837.1wd
Fs 1837.1we
Fs 1837.1wf
Fs 1837.1wg
Fs 1837.1wh
Fs 1837.1wi
Fs 1837.1wj
Fs 1837.1wk
Fs 1837.1wl
Fs 1837.1wm
Fs 1837.1wn
Fs 1837.1wo
Fs 1837.1wp
Fs 1837.1wq
Fs 1837.1wr
Fs 1837.1ws
Fs 1837.1wt
Fs 1837.1wu
Fs 1837.1wv
Fs 1837.1ww
Fs 1837.1wx
Fs 1837.1wy
Fs 1837.1wz
Fs 1837.1xa
Fs 1837.1xb
Fs 1837.1xc
Fs 1837.1xd
Fs 1837.1xe
Fs 1837.1xf
Fs 1837.1xg
Fs 1837.1xh
Fs 1837.1xi
Fs 1837.1xj
Fs 1837.1xk
Fs 1837.1xl
Fs 1837.1xm
Fs 1837.1xn
Fs 1837.1xo
Fs 1837.1xp
Fs 1837.1xq
Fs 1837.1xr
Fs 1837.1xs
Fs 1837.1xt
Fs 1837.1xu
Fs 1837.1xv
Fs 1837.1xw
Fs 1837.1xx
Fs 1837.1xy
Fs 1837.1xz
Fs 1837.1ya
Fs 1837.1yb
Fs 1837.1yc
Fs 1837.1yd
Fs 1837.1ye
Fs 1837.1yf
Fs 1837.1yg
Fs 1837.1yh
Fs 1837.1yi
Fs 1837.1yj
Fs 1837.1yk
Fs 1837.1yl
Fs 1837.1ym
Fs 1837.1yn
Fs 1837.1yo
Fs 1837.1yp
Fs 1837.1yq
Fs 1837.1yr
Fs 1837.1ys
Fs 1837.1yt
Fs 1837.1yu
Fs 1837.1yv
Fs 1837.1yw
Fs 1837.1yx
Fs 1837.1yy
Fs 1837.1yz
Fs 1837.1za
Fs 1837.1zb
Fs 1837.1zc
Fs 1837.1zd
Fs 1837.1ze
Fs 1837.1zf
Fs 1837.1zg
Fs 1837.1zh
Fs 1837.1zi
Fs 1837.1zj
Fs 1837.1zk
Fs 1837.1zl
Fs 1837.1zm
Fs 1837.1zn
Fs 1837.1zo
Fs 1837.1zp
Fs 1837.1zq
Fs 1837.1zr
Fs 1837.1zs
Fs 1837.1zt
Fs 1837.1zu
Fs 1837.1zv
Fs 1837.1zw
Fs 1837.1zx
Fs 1837.1zy
Fs 1837.1zz
Fs 1837.2aa
Fs 1837.2ab
Fs 1837.2ac
Fs 1837.2ad
Fs 1837.2ae
Fs 1837.2af
Fs 1837.2ag
Fs 1837.2ah
Fs 1837.2ai
Fs 1837.2aj
Fs 1837.2ak
Fs 1837.2al
Fs 1837.2am
Fs 1837.2an
Fs 1837.2ao
Fs 1837.2ap
Fs 1837.2aq
Fs 1837.2ar
Fs 1837.2as
Fs 1837.2at
Fs 1837.2au
Fs 1837.2av
Fs 1837.2aw
Fs 1837.2ax
Fs 1837.2ay
Fs 1837.2az
Fs 1837.2ba
Fs 1837.2bb
Fs 1837.2bc
Fs 1837.2bd
Fs 1837.2be
Fs 1837.2bf
Fs 1837.2bg
Fs 1837.2bh
Fs 1837.2bi
Fs 1837.2bj
Fs 1837.2bk
Fs 1837.2bl
Fs 1837.2bm
Fs 1837.2bn
Fs 1837.2bo
Fs 1837.2bp
Fs 1837.2bq
Fs 1837.2br
Fs 1837.2bs
Fs 1837.2bt
Fs 1837.2bu
Fs 1837.2bv
Fs 1837.2bw
Fs 1837.2bx
Fs 1837.2by
Fs 1837.2bz
Fs 1837.2ca
Fs 1837.2cb
Fs 1837.2cc
Fs 1837.2cd
Fs 1837.2ce
Fs 1837.2cf
Fs 1837.2cg
Fs 1837.2ch
Fs 1837.2ci
Fs 1837.2cj
Fs 1837.2ck
Fs 1837.2cl
Fs 1837.2cm
Fs 1837.2cn
Fs 1837.2co
Fs 1837.2cp
Fs 1837.2cq
Fs 1837.2cr
Fs 1837.2cs
Fs 1837.2ct
Fs 1837.2cu
Fs 1837.2cv
Fs 1837.2cw
Fs 1837.2cx
Fs 1837.2cy
Fs 1837.2cz
Fs 1837.2da
Fs 1837.2db
Fs 1837.2dc
Fs 1837.2dd
Fs 1837.2de
Fs 1837.2df
Fs 1837.2dg
Fs 1837.2dh
Fs 1837.2di
Fs 1837.2dj
Fs 1837.2dk
Fs 1837.2dl
Fs 1837.2dm
Fs 1837.2dn
Fs 1837.2do
Fs 1837.2dp
Fs 1837.2dq
Fs 1837.2dr
Fs 1837.2ds
Fs 1837.2dt
Fs 1837.2du
Fs 1837.2dv
Fs 1837.2dw
Fs 1837.2dx
Fs 1837.2dy
Fs 1837.2dz
Fs 1837.2ea
Fs 1837.2eb
Fs 1837.2ec
Fs 1837.2ed
Fs 1837.2ee
Fs 1837.2ef
Fs 1837.2eg
Fs 1837.2eh
Fs 1837.2ei
Fs 1837.2ej
Fs 1837.2ek
Fs 1837.2el
Fs 1837.2em
Fs 1837.2en
Fs 1837.2eo
Fs 1837.2ep
Fs 1837.2eq
Fs 1837.2er
Fs 1837.2es
Fs 1837.2et
Fs 1837.2eu
Fs 1837.2ev
Fs 1837.2ew
Fs 1837.2ex
Fs 1837.2ey
Fs 1837.2ez
Fs 1837.2fa
Fs 1837.2fb
Fs 1837.2fc
Fs 1837.2fd
Fs 1837.2fe
Fs 1837.2ff
Fs 1837.2fg
Fs 1837.2fh
Fs 1837.2fi
Fs 1837.2fj
Fs 1837.2fk
Fs 1837.2fl
Fs 1837.2fm
Fs 1837.2fn
Fs 1837.2fo
Fs 1837.2fp
Fs 1837.2fq
Fs 1837.2fr
Fs 1837.2fs
Fs 1837.2ft
Fs 1837.2fu
Fs 1837.2fv
Fs 1837.2fw
Fs 1837.2fx
Fs 1837.2fy
Fs 1837.2fz
Fs 1837.2ga
Fs 1837.2gb
Fs 1837.2gc
Fs 1837.2gd
Fs 1837.2ge
Fs 1837.2gf
Fs 1837.2gg
Fs 1837.2gh
Fs 1837.2gi
Fs 1837.2gj
Fs 1837.2gk
Fs 1837.2gl
Fs 1837.2gm
Fs 1837.2gn
Fs 1837.2go
Fs 1837.2gp
Fs 1837.2gq
Fs 1837.2gr
Fs 1837.2gs
Fs 1837.2gt
Fs 1837.2gu
Fs 1837.2gv
Fs 1837.2gw
Fs 1837.2gx
Fs 1837.2gy
Fs 1837.2gz
Fs 1837.2ha
Fs 1837.2hb
Fs 1837.2hc
Fs 1837.2hd
Fs 1837.2he
Fs 1837.2hf
Fs 1837.2hg
Fs 1837.2hh
Fs 1837.2hi
Fs 1837.2hj
Fs 1837.2hk
Fs 1837.2hl
Fs 1837.2hm
Fs 1837.2hn
Fs 1837.2ho
Fs 1837.2hp
Fs 1837.2hq
Fs 1837.2hr
Fs 1837.2hs
Fs 1837.2ht
Fs 1837.2hu
Fs 1837.2hv
Fs 1837.2hw
Fs 1837.2hx
Fs 1837.2hy
Fs 1837.2hz
Fs 1837.2ia
Fs 1837.2ib
Fs 1837.2ic
Fs 1837.2id
Fs 1837.2ie
Fs 1837.2if
Fs 1837.2ig
Fs 1837.2ih
Fs 1837.2ii
Fs 1837.2ij
Fs 1837.2ik
Fs 1837.2il
Fs 1837.2im
Fs 1837.2in
Fs 1837.2io
Fs 1837.2ip
Fs 1837.2iq
Fs 1837.2ir
Fs 1837.2is
Fs 1837.2it
Fs 1837.2iu
Fs 1837.2iv
Fs 1837.2iw
Fs 1837.2ix
Fs 1837.2iy
Fs 1837.2iz
Fs 1837.2ja
Fs 1837.2jb
Fs 1837.2jc
Fs 1837.2jd
Fs 1837.2je
Fs 1837.2jf
Fs 1837.2jg
Fs 1837.2jh
Fs 1837.2ji
Fs 1837.2jj
Fs 1837.2jk
Fs 1837.2jl
Fs 1837.2jm
Fs 1837.2jn
Fs 1837.2jo
Fs 1837.2jp
Fs 1837.2jq
Fs 1837.2jr
Fs 1837.2js
Fs 1837.2jt
Fs 1837.2ju
Fs 1837.2jv
Fs 1837.2jw
Fs 1837.2jx
Fs 1837.2jy
Fs 1837.2jz
Fs 1837.2ka
Fs 1837.2kb
Fs 1837.2kc
Fs 1837.2kd
Fs 1837.2ke
Fs 1837.2kf
Fs 1837.2kg
Fs 1837.2kh
Fs 1837.2ki
Fs 1837.2kj
Fs 1837.2kk
Fs 1837.2kl
Fs 1837.2km
Fs 1837.2kn
Fs 1837.2ko
Fs 1837.2kp
Fs 1837.2kq
Fs 1837.2kr
Fs 1837.2ks
Fs 1837.2kt
Fs 1837.2ku
Fs 1837.2kv
Fs 1837.2kw
Fs 1837.2kx
Fs 1837.2ky
Fs 1837.2kz
Fs 1837.2la
Fs 1837.2lb
Fs 1837.2lc
Fs 1837.2ld
Fs 1837.2le
Fs 1837.2lf
Fs 1837.2lg
Fs 1837.2lh
Fs 1837.2li
Fs 1837.2lj
Fs 1837.2lk
Fs 1837.2ll
Fs 1837.2lm
Fs 1837.2ln
Fs 1837.2lo
Fs 1837.2lp
Fs 1837.2lq
Fs 1837.2lr
Fs 1837.2ls
Fs 1837.2lt
Fs 1837.2lu
Fs 1837.2lv
Fs 1837.2lw
Fs 1837.2lx
Fs 1837.2ly
Fs 1837.2lz
Fs 1837.2ma
Fs 1837.2mb
Fs 1837.2mc
Fs 1837.2md
Fs 1837.2me
Fs 1837.2mf
Fs 1837.2mg
Fs 1837.2mh
Fs 1837.2mi
Fs 1837.2mj
Fs 1837.2mk
Fs 1837.2ml
Fs 1837.2mm
Fs 1837.2mn
Fs 1837.2mo
Fs 1837.2mp
Fs 1837.2mq
Fs 1837.2mr
Fs 1837.2ms
Fs 1837.2mt
Fs 1837.2mu
Fs 1837.2mv
Fs 1837.2mw
Fs 1837.2mx
Fs 1837.2my
Fs 1837.2mz
Fs 1837.2na
Fs 1837.2nb
Fs 1837.2nc
Fs 1837.2nd
Fs 1837.2ne
Fs 1837.2nf
Fs 1837.2ng
Fs 1837.2nh
Fs 1837.2ni
Fs 1837.2nj
Fs 1837.2nk
Fs 1837.2nl
Fs 1837.2nm
Fs 1837.2nn
Fs 1837.2no
Fs 1837.2np
Fs 1837.2nq
Fs 1837.2nr
Fs 1837.2ns
Fs 1837.2nt
Fs 1837.2nu
Fs 1837.2nv
Fs 1837.2nw
Fs 1837.2nx
Fs 1837.2ny
Fs 1837.2nz
Fs 1837.2oa
Fs 1837.2ob
Fs 1837.2oc
Fs 1837.2od
Fs 1837.2oe
Fs 1837.2of
Fs 1837.2og
Fs 1837.2oh
Fs 1837.2oi
Fs 1837.2oj
Fs 1837.2ok
Fs 1837.2ol
Fs 1837.2om
Fs 1837.2on
Fs 1837.2oo
Fs 1837.2op
Fs 1837.2oq
Fs 1837.2or
Fs 1837.2os
Fs 1837.2ot
Fs 1837.2ou
Fs 1837.2ov
Fs 1837.2ow
Fs 1837.2ox
Fs 1837.2oy
Fs 1837.2oz
Fs 1837.2pa
Fs 1837.2pb
Fs 1837.2pc
Fs 1837.2pd
Fs 1837.2pe
Fs 1837.2pf
Fs 1837.2pg
Fs 1837.2ph
Fs 1837.2pi
Fs 1837.2pj
Fs 1837.2pk
Fs 1837.2pl
Fs 1837.2pm
Fs 1837.2pn
Fs 1837.2po
Fs 1837.2pp
Fs 1837.2pq
Fs 1837.2pr
Fs 1837.2ps
Fs 1837.2pt
Fs 1837.2pu
Fs 1837.2pv
Fs 1837.2pw
Fs 1837.2px
Fs 1837.2py
Fs 1837.2pz
Fs 1837.2qa
Fs 1837.2qb
Fs 1837.2qc
Fs 1837.2qd
Fs 1837.2qe
Fs 1837.2qf
Fs 1837.2qg
Fs 1837.2qh
Fs 1837.2qi
Fs 1837.2qj
Fs 1837.2qk
Fs 1837.2ql
Fs 1837.2qm
Fs 1837.2qn
Fs 1837.2qo
Fs 1837.2qp
Fs 1837.2qq
Fs 1837.2qr
Fs 1837.2qs
Fs 1837.2qt
Fs 1837.2qu
Fs 1837.2qv
Fs 1837.2qw
Fs 1837.2qx
Fs 1837.2qy
Fs 1837.2qz
Fs 1837.2ra
Fs 1837.2rb
Fs 1837.2rc
Fs 1837.2rd
Fs 1837.2re
Fs 1837.2rf
Fs 1837.2rg
Fs 1837.2rh
Fs 1837.2ri
Fs 1837.2rj
Fs 1837.2rk
Fs 1837.2rl
Fs 1837.2rm
Fs 1837.2rn
Fs 1837.2ro
Fs 1837.2rp
Fs 1837.2rq
Fs 1837.2rr
Fs 1837.2rs
Fs 1837.2rt
Fs 1837.2ru
Fs 1837.2rv
Fs 1837.2rw
Fs 1837.2rx
Fs 1837.2ry
Fs 1837.2rz
Fs 1837.2sa
Fs 1837.2sb
Fs 1837.2sc
Fs 1837.2sd
Fs 1837.2se
Fs 1837.2sf
Fs 1837.2sg
Fs 1837.2sh
Fs 1837.2si
Fs 1837.2sj
Fs 1837.2sk
Fs 1837.2sl
Fs 1837.2sm
Fs 1837.2sn
Fs 1837.2so
Fs 1837.2sp
Fs 1837.2sq
Fs 1837.2sr
Fs 1837.2ss
Fs 1837.2st
Fs 1837.2su
Fs 1837.2sv
Fs 1837.2sw
Fs 1837.2sx
Fs 1837.2sy
Fs 1837.2sz
Fs 1837.2ta
Fs 1837.2tb
Fs 1837.2tc
Fs 1837.2td
Fs 1837.2te
Fs 1837.2tf
Fs 1837.2tg
Fs 1837.2th
Fs 1837.2ti
Fs 1837.2tj
Fs 1837.2tk
Fs 1837.2tl
Fs 1837.2tm
Fs 1837.2tn
Fs 1837.2to
Fs 1837.2tp
Fs 1837.2tq
Fs 1837.2tr
Fs 1837.2ts
Fs 1837.2tt
Fs 1837.2tu
Fs 1837.2tv
Fs 1837.2tw
Fs 1837.2tx
Fs 1837.2ty
Fs 1837.2tz
Fs 1837.2ua
Fs 1837.2ub
Fs 1837.2uc
Fs 1837.2ud
Fs 1837.2ue
Fs 1837.2uf
Fs 1837.2ug
Fs 1837.2uh
Fs 1837.2ui
Fs 1837.2uj
Fs 1837.2uk
Fs 1837.2ul
Fs 1837.2um
Fs 1837.2un
Fs 1837.2uo
Fs 1837.2up
Fs 1837.2uq
Fs 1837.2ur
Fs 1837.2us
Fs 1837.2ut
Fs 1837.2uu
Fs 1837.2uv
Fs 1837.2uw
Fs 1837.2ux
Fs 1837.2uy
Fs 1837.2uz
Fs 1837.2va
Fs 1837.2vb
Fs 1837.2vc
Fs 1837.2vd
Fs 1837.2ve
Fs 1837.2vf
Fs 1837.2vg
Fs 1837.2vh
Fs 1837.2vi
Fs 1837.2vj
Fs 1837.2vk
Fs 1837.2vl
Fs 1837.2vm
Fs 1837.2vn
Fs 1837.2vo
Fs 1837.2vp
Fs 1837.2vq
Fs 1837.2vr
Fs 1837.2vs
Fs 1837.2vt
Fs 1837.2vu
Fs 1837.2vv
Fs 1837.2vw
Fs 1837.2vx
Fs 1837.2vy
Fs 1837.2vz
Fs 1837.2wa
Fs 1837.2wb
Fs 1837.2wc
Fs 1837.2wd
Fs 1837.2we
Fs 1837.2wf
Fs 1837.2wg
Fs 1837.2wh
Fs 1837.2wi
Fs 1837.2wj
Fs 1837.2wk
Fs 1837.2wl
Fs 1837.2wm
Fs 1837.2wn
Fs 1837.2wo
Fs 1837.2wp
Fs 1837.2wq
Fs 1837.2wr
Fs 1837.2ws
Fs 1837.2wt
Fs 1837.2wu
Fs 1837.2wv
Fs 1837.2ww
Fs 1837.2wx
Fs 1837.2wy
Fs 1837.2wz
Fs 1837.2xa
Fs 1837.2xb
Fs 1837.2xc
Fs 1837.2xd
Fs 1837.2xe
Fs 1837.2xf
Fs 1837.2xg
Fs 1837.2xh
Fs 1837.2xi
Fs 1837.2xj
Fs 1837.2xk
Fs 1837.2xl
Fs 1837.2xm
Fs 1837.2xn
Fs 1837.2xo
Fs 1837.2xp
Fs 1837.2xq
Fs 1837.2xr
Fs 1837.2xs
Fs 1837.2xt
Fs 1837.2xu
Fs 1837.2xv
Fs 1837.2xw
Fs 1837.2xx
Fs 1837.2xy
Fs 1837.2xz
Fs 1837.2ya
Fs 1837.2yb
Fs 1837.2yc
Fs 1837.2yd
Fs 1837.2ye
Fs 1837.2yf
Fs 1837.2yg
Fs 1837.2yh
Fs 1837.2yi
Fs 1837.2yj
Fs 1837.2yk
Fs 1837.2yl
Fs 1837.2ym
Fs 1837.2yn
Fs 1837.2yo
Fs 1837.2yp
Fs 1837.2yq
Fs 1837.2yr
Fs 1837.2ys
Fs 1837.2yt
Fs 1837.2yu
Fs 1837.2yv
Fs 1837.2yw
Fs 1837.2yx
Fs 1837.2yy
Fs 1837.2yz
Fs 1837.2za
Fs 1837.2zb
Fs 1837.2zc
Fs 1837.2zd
Fs 1837.2ze
Fs 1837.2zf
Fs 1837.2zg
Fs 1837.2zh
Fs 1837.2zi
Fs 1837.2zj
Fs 1837.2zk
Fs 1837.2zl
Fs 1837.2zm
Fs 1837.2zn
Fs 1837.2zo
Fs 1837.2zp
Fs 1837.2zq
Fs 1837.2zr
Fs 1837.2zs
Fs 1837.2zt
Fs 1837.2zu
Fs 1837.2zv
Fs 1837.2zw
Fs 1837.2zx
Fs 1837.2zy
Fs 1837.2zz
Fs 1837.3aa
Fs 1837.3ab
Fs 1837.3ac
Fs 1837.3ad
Fs 1837.3ae
Fs 1837.3af
Fs 1837.3ag
Fs 1837.3ah
Fs 1837.3ai
Fs 1837.3aj
Fs 1837.3ak
Fs 1837.3al
Fs 1837.3am
Fs 1837.3an
Fs 1837.3ao
Fs 1837.3ap
Fs 1837.3aq
Fs 1837.3ar
Fs 1837.3as
Fs 1837.3at
Fs 1837.3au
Fs 1837.3av
Fs 1837.3aw
Fs 1837.3ax
Fs 1837.3ay
Fs 1837.3az
Fs 1837.3ba
Fs 1837.3bb
Fs 1837.3bc
Fs 1837.3bd
Fs 1837.3be
Fs 1837.3bf
Fs 1837.3bg
Fs 1837.3bh
Fs 1837.3bi
Fs 1837.3bj
Fs 1837.3bk
Fs 1837.3bl
Fs 1837.3bm
Fs 1837.3bn
Fs 1837.3bo
Fs 1837.3bp
Fs 1837.3bq
Fs 1837.3br
Fs 1837.3bs
Fs 1837.3bt
Fs 1837.3bu
Fs 1837.3bv
F

GOVERNMENTAL UNIT REFERENCE MAP (2020): Gallatin County, MT

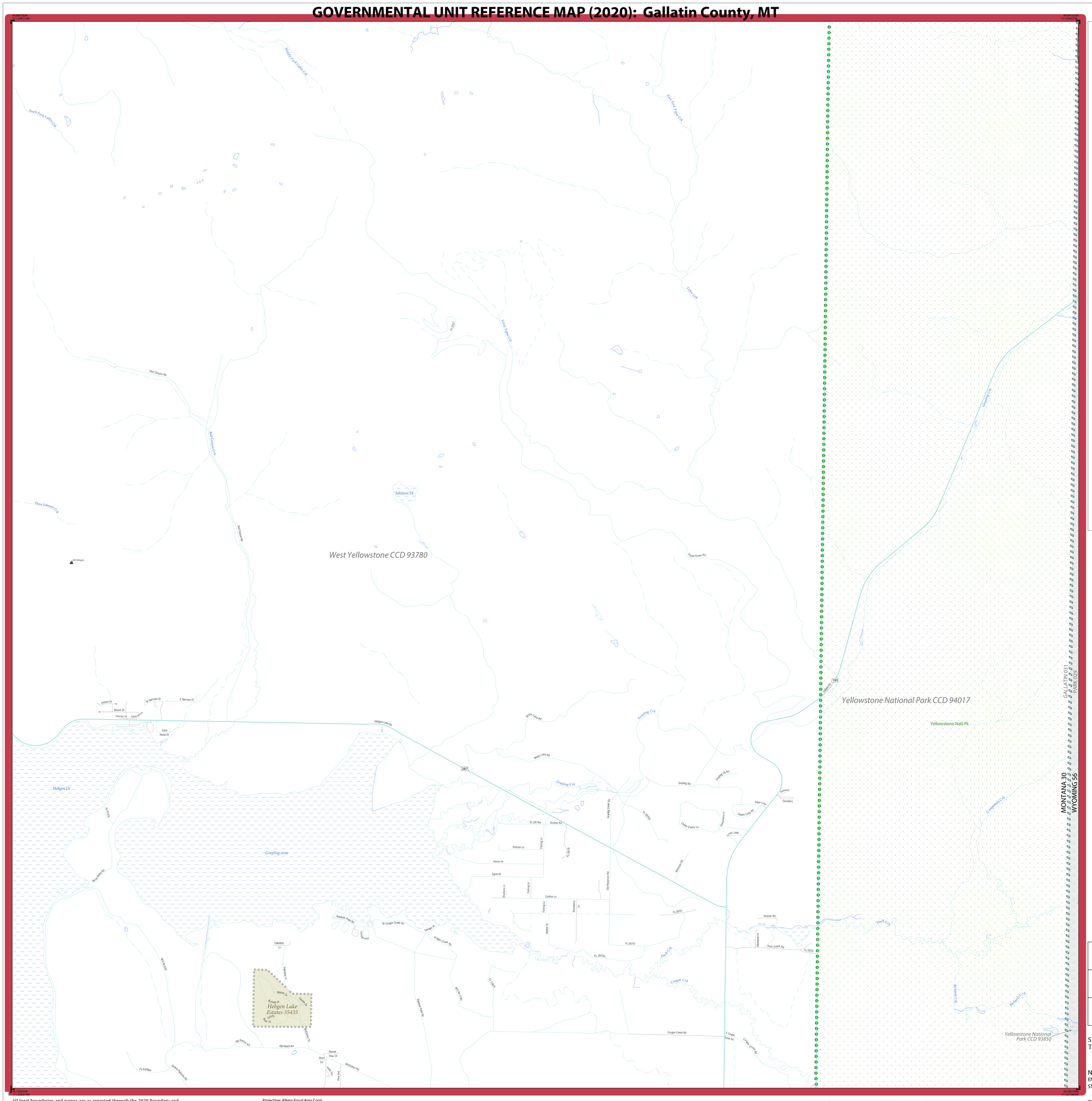

LEGEND

SYMBOL DESCRIPTION	SYMBOL	LABEL STYLE
Federal American Indian Reservation		L'ANSE RESERVATION (TA 1880)
Off-Reservation Trust Land		T1880
American Indian Tribal Subdivision		SHONTO (620)
Alaska Native Regional Corporation (ANRC)		*NANA ANRC 52120*
State (or statistically equivalent entity)		NEW YORK 36
County (or statistically equivalent entity)		ERIE 029
Minor Civil Division (MCD)[1]		Lee town 41460
Census County Division (CCD)[2]		*Jemez CCD 91650*
Consolidated City		MILFORD 47500
Incorporated Place[3]		Davis 18100
Census Designated Place (CDP)[2]		*Cochiti 16560*

DESCRIPTION	SYMBOL
Interstate	5
U.S. Highway	2
State Highway	4
Other Road	Marsh Ln
Cul-de-sac	
Circle	
Geographic Offset or Corridor	
4WD Trail, Stairway, Alley, Walkway, or Ferry	
Railroad	Southern RR
Pipeline or Power Line	
Ridge or Fence	
Property Line or Nonvisible Boundary	
Perennial Stream	*Tumbling Cr*
Intermittent Stream	*Piney Cr*
Mountain Peak or Hill	*Mt. Baker*

DESCRIPTION	SYMBOL
Water Body	*Pleasant Lake*
Swamp or Marsh	*Okefenokee Swamp*
Glacier	*Bering Glacier*
Airport, Airfield, or Helicopter Landing Pad	Dönärd Airfield
College or University	Coll/Univ
Military	Fort Belvoir
Prison or Juvenile Detention Center	P/JDC
Cemetery	Powell Cmtry
Golf Course	Pinehurst GlfCrs
National Park or Forest	Yosemite NP
Other Park	St Francis Park
Outside Subject Area	
Inset Area	A1

Where state, county, and/or MCD/CCD boundaries coincide, the map shows the boundary symbol for only the highest-ranking of these boundaries. Where American Indian reservation and American Indian tribal subdivision boundaries coincide, the map shows only the American Indian reservation boundaries.

Entity names are followed by either their FIPS code or census code; parentheses indicate a census code.

1 'MCD*' indicates a false MCD. These are for Census Bureau use only.

2 The CCD and CDP boundaries represent statistical entities only and are not updated through the BAS.

3 Incorporated place name color corresponds to the incorporated place fill color.

Due to space limitations, some road names, along with other feature and geography names on the map, may not be shown.

The Census Bureau stores primary and alternate road names, but only primary road names are used to label the roads on these maps.

Key to Adjacent Sheets

40	41	42
43	44	
45	46	

Sheet Location within Entity

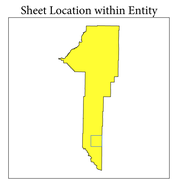

Sheet 44 of 49 PARENT sheets
Total Sheets: 57 (Index 1; Parent 49; Inset 7)

NAME: Gallatin County (031)
ENTITY TYPE: County or statistically equivalent entity
ST: Montana (30)

INDEX OR PARENT SHEET #: 044
INSET SHEET #: 000000

All legal boundaries and names are as reported through the 2020 Boundary and Annexation Survey (BAS) and Boundary Validation Program (BVP). The boundaries shown on this map are for Census Bureau statistical data collection and tabulation purposes only; their depiction and designation for statistical purposes does not constitute a determination of jurisdictional authority or rights of ownership or entitlement.

Data Source: U.S. Census Bureau's MAF/TIGER database (TAB20), November 2020
Created by Geography Division: December 09, 2020

U.S. DEPARTMENT OF COMMERCE U.S. Census Bureau

Projection: Albers Equal Area Conic
Datum: NAD 83
Spheroid: GRS 80
1st Standard Parallel: 45 07 55
2nd Standard Parallel: 48 13 38
Central Meridian: -110 02 38
Latitude of Projection's Origin: 44 21 29
False Easting: 0
False Northing: 0

0 0.6 1.2 1.8 2.4 3 Kilometers
0 0.4 0.8 1.2 1.6 2 Miles
The plotted map scale is 1:20,000

N W E S

Boundary and Annexation Survey (BAS) ID: 23003100000
BAS Submission Deadline: March 1, 2021

PDF versions of the BAS maps are available at:
www.census.gov/programs-surveys/bas/geographies.html

For more information, or to request additional maps, please email geo.bas@census.gov, call 1-800-972-5651, or visit www.census.gov/programs-surveys/bas.html.

2020 COUNTY REF MAP (PARENT)

5340230031000000440000 0

United States Census Bureau

GOVERNMENTAL UNIT REFERENCE MAP (2020): Gallatin County, MT

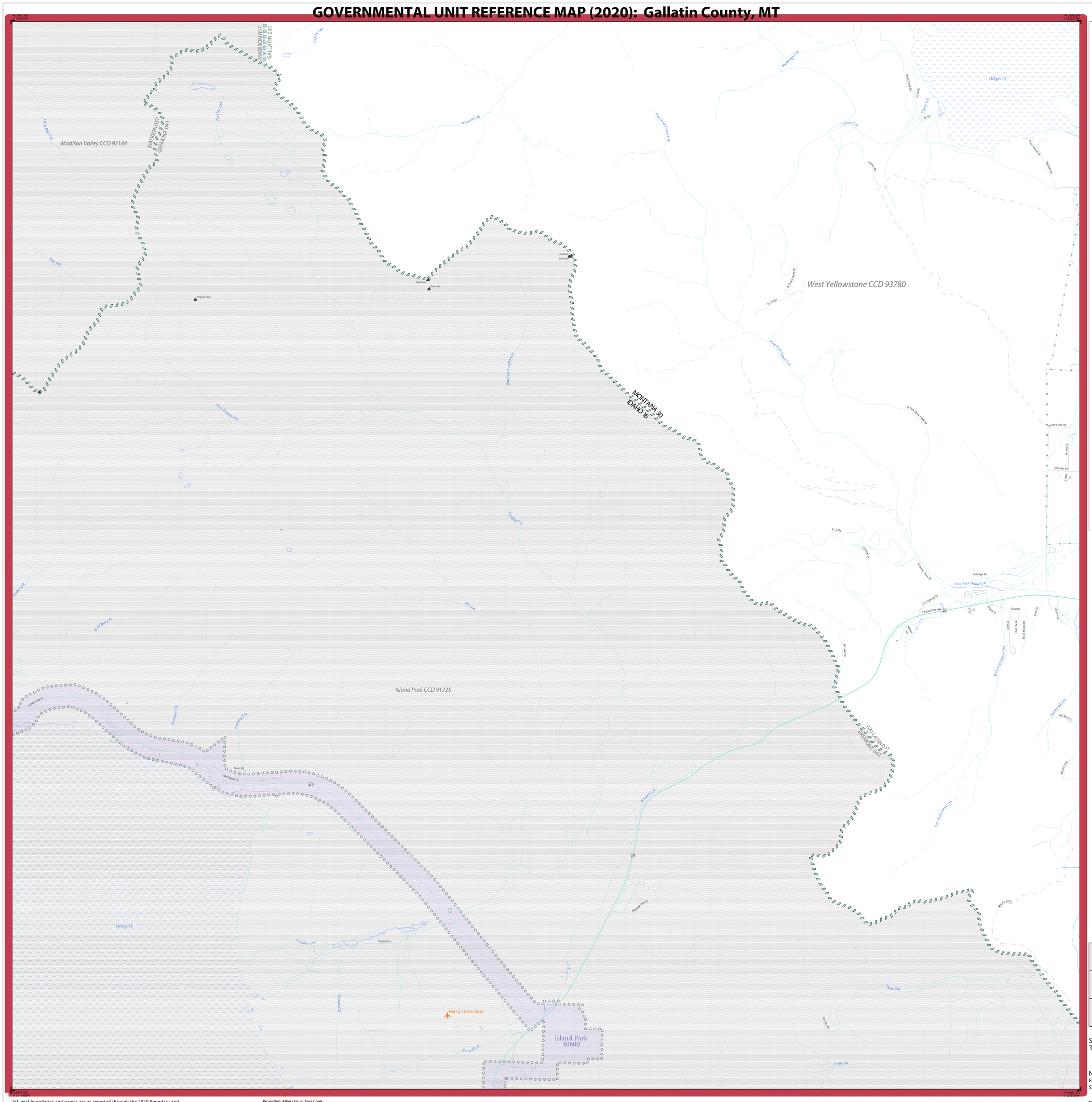

LEGEND

SYMBOL DESCRIPTION	SYMBOL	LABEL STYLE
Federal American Indian Reservation		L'ANSE RESERVATION (TA 1880)
Off-Reservation Trust Land		T1880
American Indian Tribal Subdivision		SHONTO (620)
Alaska Native Regional Corporation (ANRC)		NANA ANRC 52120
State (or statistically equivalent entity)		NEW YORK 36
County (or statistically equivalent entity)		ERIE 029
Minor Civil Division (MCD)[1]		Lee town 41460
Census County Division (CCD)[2]		Jemez CCD 91650
Consolidated City		MILFORD 47500
Incorporated Place[3]		Davis 18100
Census Designated Place (CDP)[2]		Cochiti 16560

DESCRIPTION	SYMBOL
Interstate	
U.S. Highway	
State Highway	
Other Road	Marsh Ln
Cul-de-sac	
Circle	
Geographic Offset or Corridor	
4WD Trail, Stairway, Alley, Walkway, or Ferry	
Railroad	Southern RR
Pipeline or Power Line	
Ridge or Fence	
Property Line or Nonvisible Boundary	
Perennial Stream	Tumbling Cr
Intermittent Stream	Piney Cr
Mountain Peak or Hill	Mt. Baker

DESCRIPTION	SYMBOL
Water Body	Pleasant Lake
Swamp or Marsh	Okefenokee Swamp
Glacier	Bering Glacier
Airport, Airfield, or Helicopter Landing Pad	Dónard Airfield
College or University	Coll/Univ
Military	Fort Belvoir
Prison or Juvenile Detention Center	P/JDC
Cemetery	Powell Cmtry
Golf Course	Pinehurst GlfCrs
National Park or Forest	Yosemite NP
Other Park	St Francis Park
Outside Subject Area	
Inset Area	A1

Where state, county, and/or MCD/CCD boundaries coincide, the map shows the boundary symbol for only the highest-ranking of these boundaries. Where American Indian reservation and American Indian tribal subdivision boundaries coincide, the map shows only the American Indian reservation boundaries.

Entity names are followed by either their FIPS code or census code; parentheses indicate a census code.

1 "MCD" indicates a false MCD. These are for Census Bureau use only.

2 The CCD and CDP boundaries represent statistical entities only and are not updated through the BAS.

3 Incorporated place name color corresponds to the incorporated place fill color.

Due to space limitations, some road names, along with other feature and geography names on the map, may not be shown.

The Census Bureau stores primary and alternate road names, but only primary road names are used to label the roads on these maps.

Key to Adjacent Sheets

	43	44
	45	46
	47	48

Sheet Location within Entity

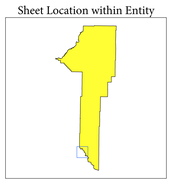

Sheet 45 of 49 PARENT sheets
Total Sheets: 57 (Index 1; Parent 49; Inset 7)

NAME: Gallatin County (031)
ENTITY TYPE: County or statistically equivalent entity
ST: Montana (30)

INDEX OR PARENT SHEET #: 045
INSET SHEET #: 000000

2020 COUNTY REF MAP (PARENT)

5340230031000004500000

All legal boundaries and names are as reported through the 2020 Boundary and Annexation Survey (BAS) and Boundary Validation Program (BVP). The boundaries shown on this map are for Census Bureau statistical data collection and tabulation purposes only; their depiction and designation for statistical purposes does not constitute a determination of jurisdictional authority or rights of ownership or entitlement.

Data Source: U.S. Census Bureau's MAF/TIGER database (TAB20), November 2020
Created by Geography Division: December 09, 2020

U.S. DEPARTMENT OF COMMERCE U.S. Census Bureau

Projection: Albers Equal Area Conic
Datum: NAD 83
Spheroid: GRS 80
1st Standard Parallel: 45 07 55
2nd Standard Parallel: 48 13 38
Central Meridian: -110 02 38
Latitude of Projection's Origin: 44 21 29
False Easting: 0
False Northing: 0

0 0.6 1.2 1.8 2.4 3 Kilometers
0 0.4 0.8 1.2 1.6 2 Miles
The plotted map scale is 1:20,000

N W E S

Boundary and Annexation Survey (BAS) ID: 23003100000
BAS Submission Deadline: March 1, 2021

PDF versions of the BAS maps are available at:
www.census.gov/programs-surveys/bas/geographies.html

For more information, or to request additional maps, please email geo.bas@census.gov, call 1-800-972-5651, or visit www.census.gov/programs-surveys/bas.html.

United States Census Bureau

GOVERNMENTAL UNIT REFERENCE MAP (2020): Gallatin County, MT

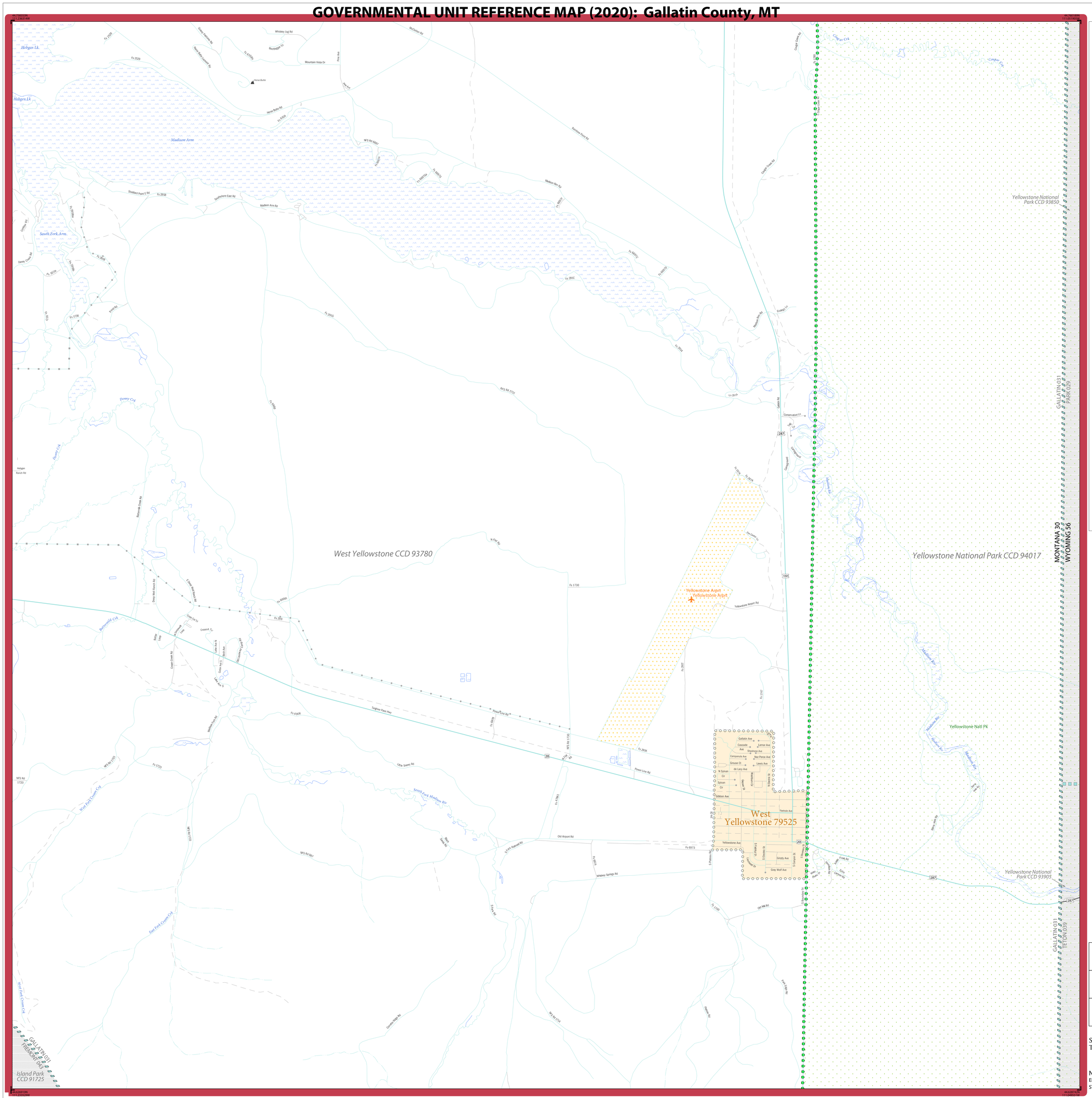

LEGEND

SYMBOL DESCRIPTION	SYMBOL	LABEL STYLE
Federal American Indian Reservation		L'ANSE RESERVATION (TA 1880)
Off-Reservation Trust Land		T1880
American Indian Tribal Subdivision		SHONTO (620)
Alaska Native Regional Corporation (ANRC)		NANA ANRC 52120
State (or statistically equivalent entity)		NEW YORK 36
County (or statistically equivalent entity)		ERIE 029
Minor Civil Division (MCD)[1]		Lee town 41460
Census County Division (CCD)[2]		Jemez CCD 91650
Consolidated City		MILFORD 47500
Incorporated Place[3]		Davis 18100
Census Designated Place (CDP)[2]		Cochiti 16560

DESCRIPTION	SYMBOL
Interstate	
U.S. Highway	
State Highway	
Other Road	Marsh Ln
Cul-de-sac	
Circle	
Geographic Offset or Corridor	
4WD Trail, Stairway, Alley, Walkway, or Ferry	
Railroad	Southern RR
Pipeline or Power Line	
Ridge or Fence	
Property Line or Nonvisible Boundary	
Perennial Stream	Tumbling Cr
Intermittent Stream	Piney Cr
Mountain Peak or Hill	Mt. Boker

DESCRIPTION	SYMBOL
Water Body	Pleasant Lake
Swamp or Marsh	Okefenokee Swamp
Glacier	Bering Glacier
Airport, Airfield, or Helicopter Landing Pad	Dónard Airfield
College or University	Coll/Univ
Military	Fort Belvoir
Prison or Juvenile Detention Center	P/JDC
Cemetery	Powell Cmtry
Golf Course	Pinehurst GlfCrs
National Park or Forest	Yosemite NP
Other Park	St Francis Park
Outside Subject Area	
Inset Area	A1

Where state, county, and/or MCD/CCD boundaries coincide, the map shows the boundary symbol for only the highest-ranking of these boundaries. Where American Indian reservation and American Indian tribal subdivision boundaries coincide, the map shows only the American Indian reservation boundaries.

Entity names are followed by either their FIPS code or census code; parentheses indicate a census code.

1 "MCD" indicates a false MCD. These are for Census Bureau use only.

2 The CCD and CDP boundaries represent statistical entities only and are not updated through the BAS.

3 Incorporated place name color corresponds to the incorporated place fill color.

Due to space limitations, some road names, along with other feature and geography names on the map, may not be shown.

The Census Bureau stores primary and alternate road names, but only primary road names are used to label the roads on these maps.

Key to Adjacent Sheets

43	44	
45	46	
47	48	

Sheet Location within Entity

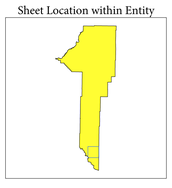

Sheet 46 of 49 PARENT sheets
Total Sheets: 57 (Index 1; Parent 49; Inset 7)

NAME: Gallatin County (031)
ENTITY TYPE: County or statistically equivalent entity
ST: Montana (30)

INDEX OR PARENT SHEET #: 046
INSET SHEET #: 000000

2020 COUNTY REF MAP (PARENT)

5340230031000000046000000

All legal boundaries and names are as reported through the 2020 Boundary and Annexation Survey (BAS) and Boundary Validation Program (BVP). The boundaries shown on this map are for Census Bureau statistical data collection and tabulation purposes only; their depiction and designation for statistical purposes does not constitute a determination of jurisdictional authority or rights of ownership or entitlement.

Data Source: U.S. Census Bureau's MAF/TIGER database (TAB20), November 2020
Created by Geography Division: December 09, 2020

U.S. DEPARTMENT OF COMMERCE U.S. Census Bureau

Projection: Albers Equal Area Conic
Datum: NAD 83
Spheroid: GRS 80
1st Standard Parallel: 45 07 55
2nd Standard Parallel: 48 13 38
Central Meridian: -110 02 38
Latitude of Projection's Origin: 44 21 29
False Easting: 0
False Northing: 0

0 0.6 1.2 1.8 2.4 3 Kilometers
0 0.4 0.8 1.2 1.6 2 Miles
The plotted map scale is 1:20,000

N W E S

Boundary and Annexation Survey (BAS) ID: 23003100000
BAS Submission Deadline: March 1, 2021

PDF versions of the BAS maps are available at:
www.census.gov/programs-surveys/bas/geographies.html

For more information, or to request additional maps, please email geo.bas@census.gov, call 1-800-972-5651, or visit www.census.gov/programs-surveys/bas.html.

United States Census Bureau

GOVERNMENTAL UNIT REFERENCE MAP (2020): Gallatin County, MT

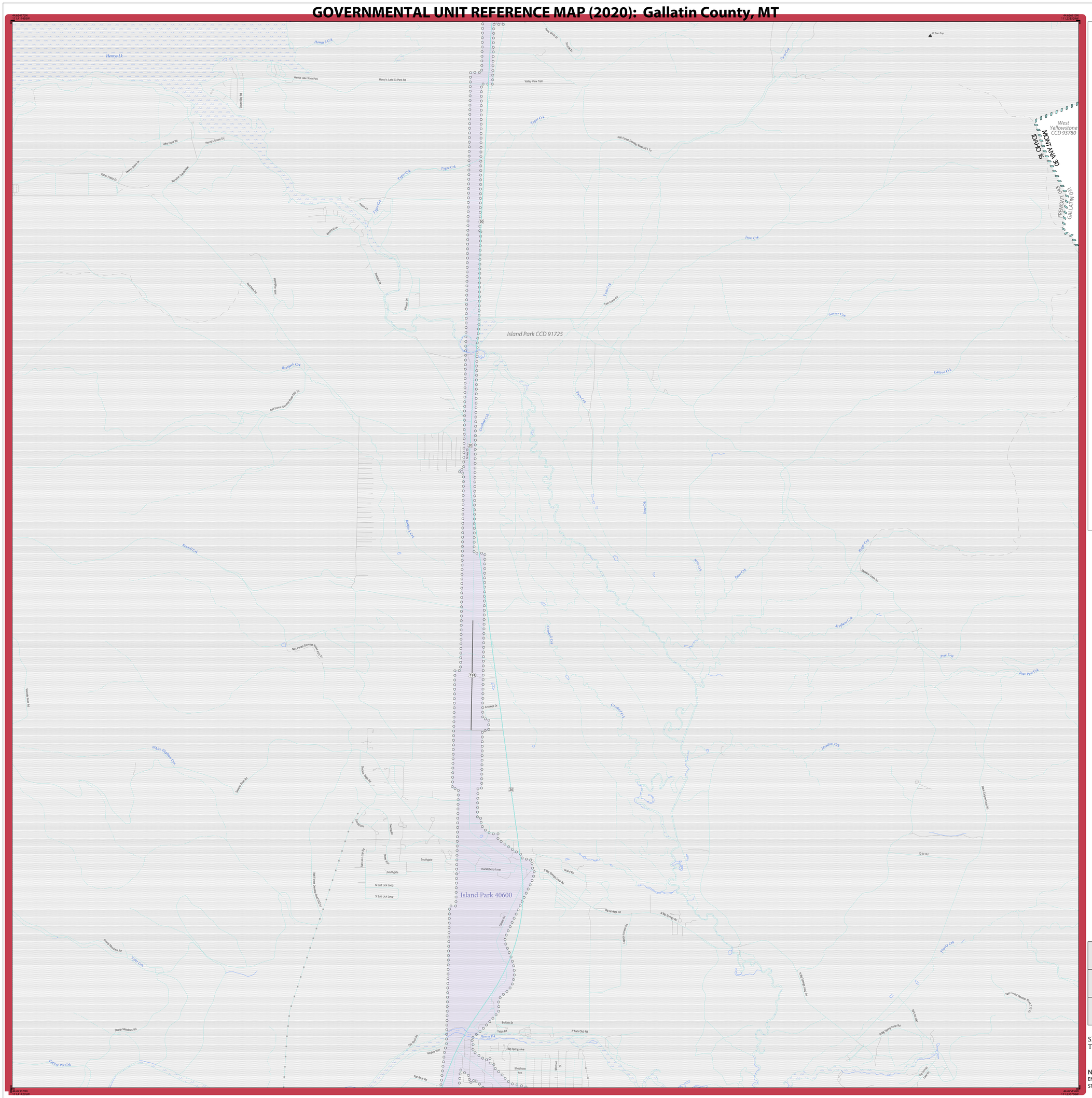
Island Park CCD 91725
Island Park 40600
West Yellowstone CCD 93780
MONTANA 30
IDAHO 16
FREMONT 043
GALLATIN 031
Henry Lk
Henrys Lake State Park
Henrys Lake St Park Rd
Valley View Trail
Lake Fork Rd
Tyler Cr
Fall Cr
Jim Cr
Garner Cr
Canyon Cr
Buffalo Cr
Crooked Cr
Bear Cr
Sawtell Cr
Stephens Cr
Peak Cr
Rap Pass Cr
Meadow Cg
White Elephant Cr
Coffee Pot Cr
Tarry Cr
Nat Forest Boundary
Nat Forest Boundary Road 055 Tr
Nat Forest Boundary Road 113 Tr
Nat Forest Boundary Road 113 Tr
Nat Forest Boundary Road 113

GOVERNMENTAL UNIT REFERENCE MAP (2020): Gallatin County, MT

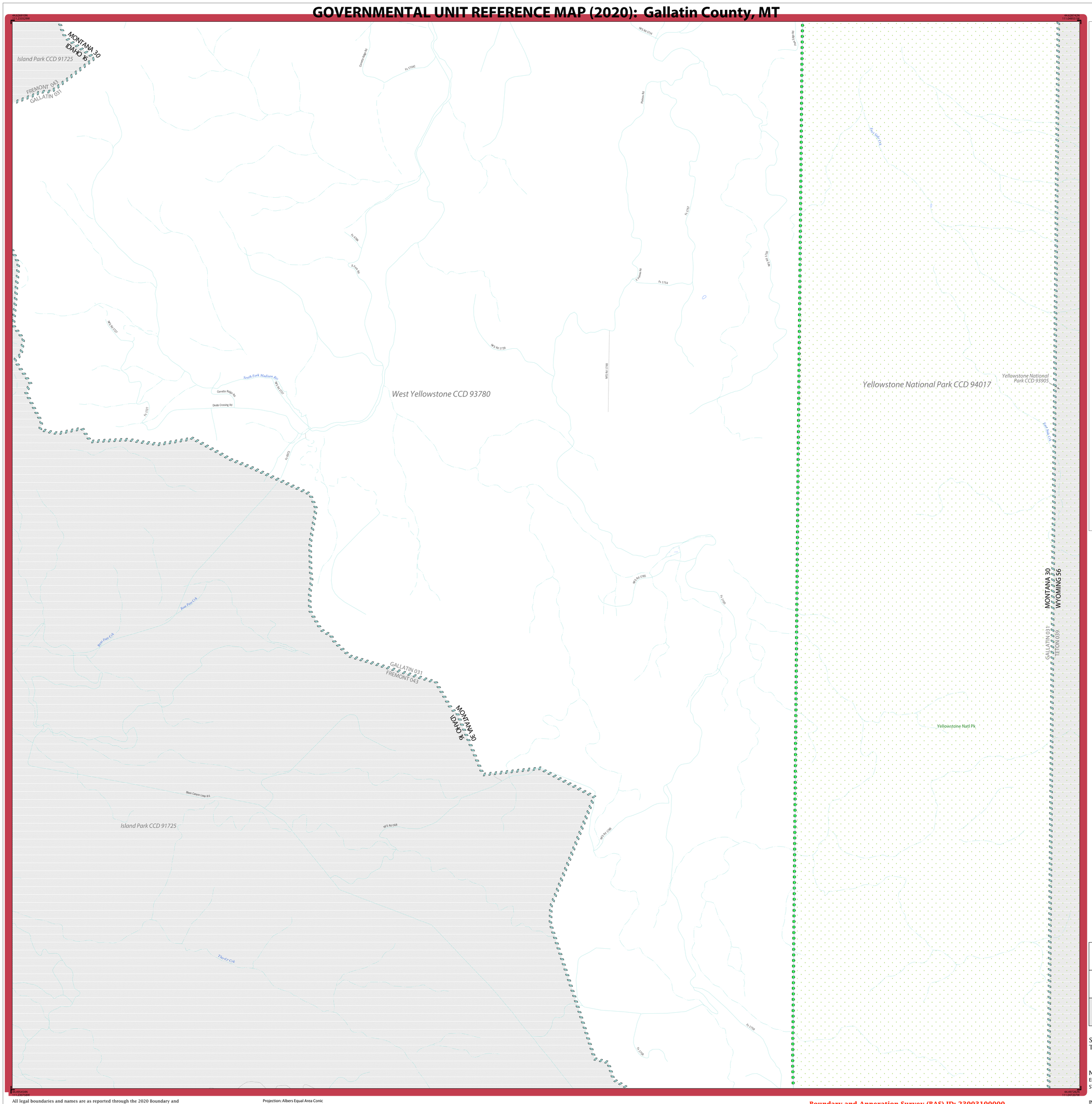

LEGEND

SYMBOL DESCRIPTION	SYMBOL	LABEL STYLE
Federal American Indian Reservation		L'ANSE RESERVATION (TA 1880)
Off-Reservation Trust Land		T1880
American Indian Tribal Subdivision		SHONTO (620)
Alaska Native Regional Corporation (ANRC)		NANA ANRC 52120
State (or statistically equivalent entity)		NEW YORK 36
County (or statistically equivalent entity)		ERIE 029
Minor Civil Division (MCD)[1]		Lee town 41460
Census County Division (CCD)[2]		Jemez CCD 91650
Consolidated City		MILFORD 47500
Incorporated Place[3]		Davis 18100
Census Designated Place (CDP)[2]		Cochiti 16560

DESCRIPTION	SYMBOL	DESCRIPTION	SYMBOL
Interstate	I 5	Water Body	Pleasant Lake
U.S. Highway	US 2	Swamp or Marsh	Okefenokee Swamp
State Highway	SR 4	Glacier	Bering Glacier
Other Road	Marsh Ln	Airport, Airfield, or Helicopter Landing Pad	Donald Airport
Cul-de-sac		College or University	Coll/Univ
Circle		Military	Fort Belvoir
Geographic Offset or Corridor		Prison or Juvenile Detention Center	P/JDC
4WD Trail, Stairway, Alley, Walkway, or Ferry		Cemetery	Powell Cmtry
Railroad	Southern RR	Golf Course	Pinehurst GlfCrs
Pipeline or Power Line		National Park or Forest	Yosemite NP
Ridge or Fence		Other Park	St Francis Park
Property Line or Nonvisible Boundary		Outside Subject Area	
Perennial Stream	Tumbling Cr	Inset Area	A1
Intermittent Stream	Piney Cr		
Mountain Peak or Hill	Mt. Baker		

Where state, county, and/or MCD/CCD boundaries coincide, the map shows the boundary symbol for only the highest-ranking of these boundaries. Where American Indian reservation and American Indian tribal subdivision boundaries coincide, the map shows only the American Indian reservation boundaries.

Entity names are followed by either their FIPS code or census code; parentheses indicate a census code.

1 'MCD" indicates a false MCD. These are for Census Bureau use only.

2 The CCD and CDP boundaries represent statistical entities only and are not updated through the BAS.

3 Incorporated place name color corresponds to the incorporated place fill color.

Due to space limitations, some road names, along with other feature and geography names on the map, may not be shown.

The Census Bureau stores primary and alternate road names, but only primary road names are used to label the roads on these maps.

Key to Adjacent Sheets

45	46	
47	48	
	49	

Sheet Location within Entity

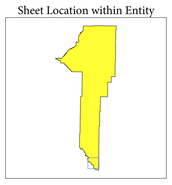

Sheet 48 of 49 PARENT sheets
Total Sheets: 57 (Index 1; Parent 49; Inset 7)

NAME: Gallatin County (031)
ENTITY TYPE: County or statistically equivalent entity
ST: Montana (30)

INDEX OR PARENT SHEET #: 048
INSET SHEET #: 000000

2020 COUNTY REF MAP (PARENT)

5340230031000000048000000

All legal boundaries and names are as reported through the 2020 Boundary and Annexation Survey (BAS) and Boundary Validation Program (BVP). The boundaries shown on this map are for Census Bureau statistical data collection and tabulation purposes only; their depiction and designation for statistical purposes does not constitute a determination of jurisdictional authority or rights of ownership or entitlement.

Data Source: U.S. Census Bureau's MAF/TIGER database (TAB20), November 2020
Created by Geography Division: December 09, 2020

U.S. DEPARTMENT OF COMMERCE U.S. Census Bureau

Projection: Albers Equal Area Conic
Datum: NAD 83
Spheroid: GRS 80
1st Standard Parallel: 45 07 55
2nd Standard Parallel: 48 13 38
Central Meridian: -110 02 38
Latitude of Projection's Origin: 44 21 29
False Easting: 0
False Northing: 0

0 0.6 1.2 1.8 2.4 3 Kilometers
0 0.4 0.8 1.2 1.6 2 Miles
The plotted map scale is 1:120,000

N W E S

Boundary and Annexation Survey (BAS) ID: 23003100000
BAS Submission Deadline: March 1, 2021

PDF versions of the BAS maps are available at:
www.census.gov/programs-surveys/bas/geographies.html

For more information, or to request additional maps, please email geo.bas@census.gov, call 1-800-972-5651, or visit www.census.gov/programs-surveys/bas.html.

United States Census Bureau

GOVERNMENTAL UNIT REFERENCE MAP (2020): Gallatin County, MT

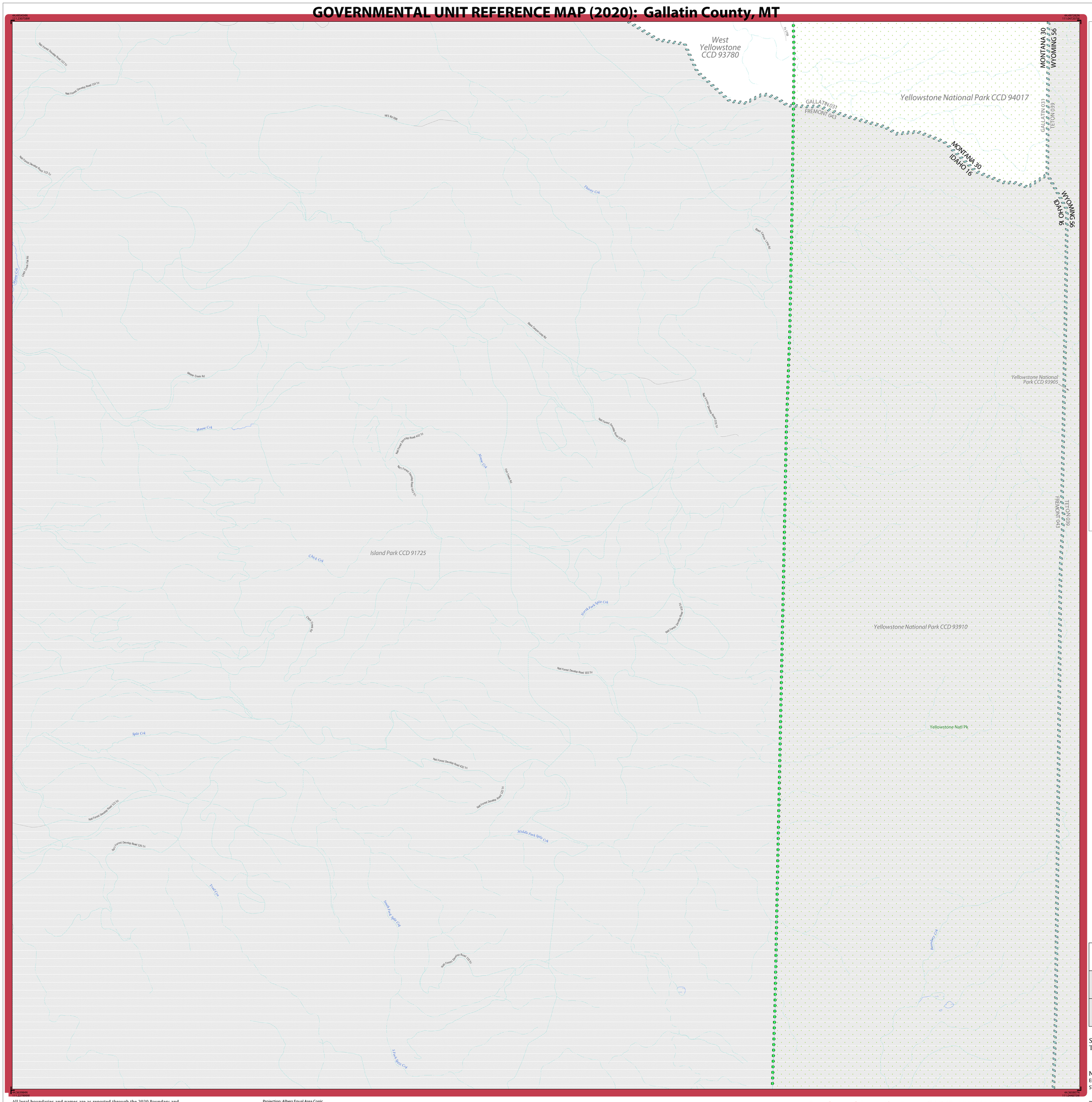

GOVERNMENTAL UNIT REFERENCE MAP (2020): Gallatin County, MT

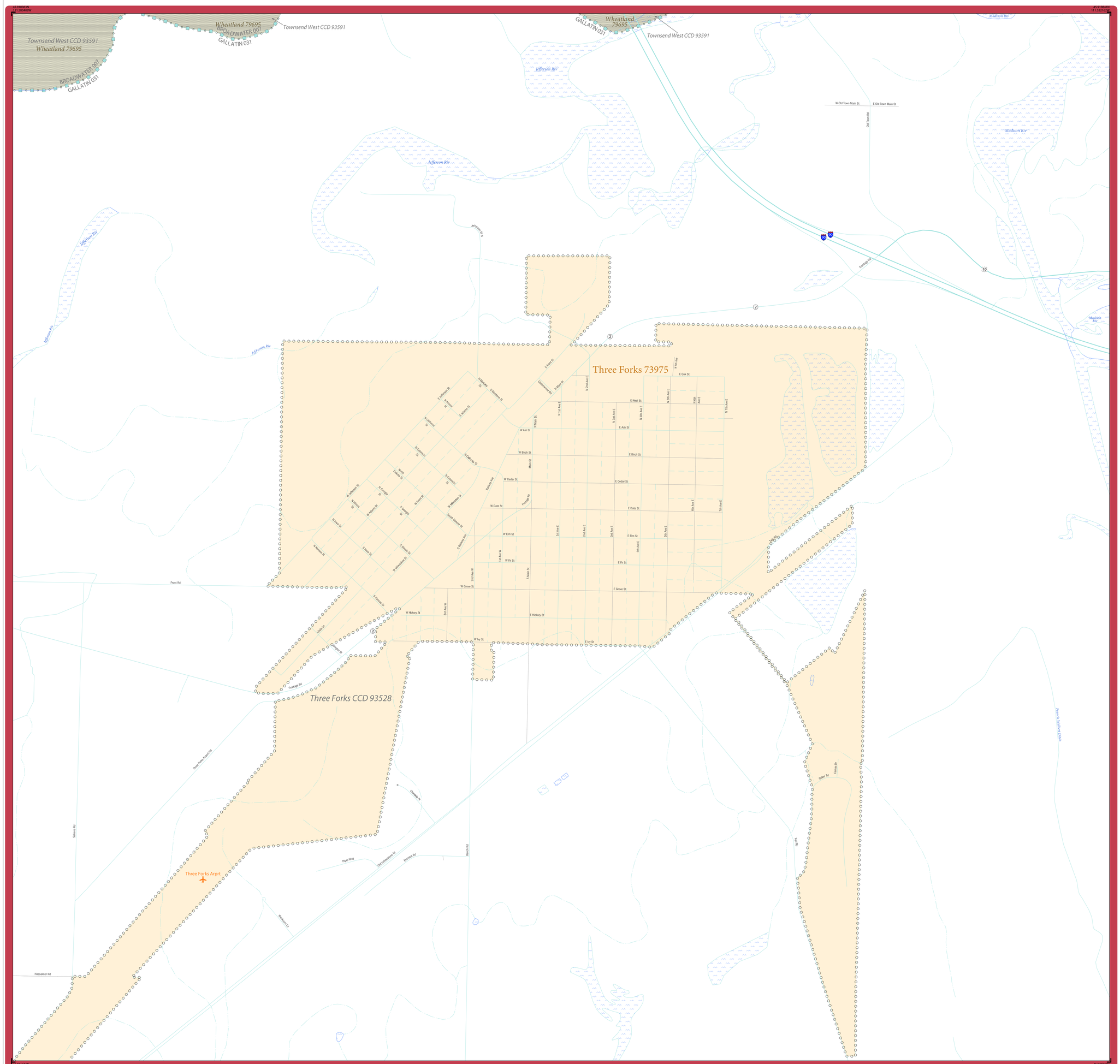

All legal boundaries and names are as reported through the 2020 Boundary and Annexation Survey (BAS) and Boundary Validation Program (BVP). The boundaries shown on this map are for Census Bureau statistical data collection and tabulation purposes only; their depiction and designation for statistical purposes does not constitute a determination of jurisdictional authority or rights of ownership or entitlement.

Data Source: U.S. Census Bureau's MAF/TIGER database (TAB20), November 2020
Created by Geography Division: December 09, 2020

U.S. DEPARTMENT OF COMMERCE U.S. Census Bureau

Projection: Albers Equal Area Conic
Datum: NAD 83
Spheroid: GRS 80
1st Standard Parallel: 45 07 55
2nd Standard Parallel: 48 13 38
Central Meridian: -110 02 38
Latitude of Projection's Origin: 44 21 29
False Easting: 0
False Northing: 0

0 0.1 0.2 0.3 0.4 0.5 Kilometers
0 0.1 0.2 0.3 0.4 0.5 Miles
The plotted map scale is 1:6,334

N W E S

Boundary and Annexation Survey (BAS) ID: 23003100000
BAS Submission Deadline: March 1, 2021

PDF versions of the BAS maps are available at:
www.census.gov/programs-surveys/bas/geographies.html

For more information, or to request additional maps, please email geo.bas@census.gov, call 1-800-972-5651, or visit www.census.gov/programs-surveys/bas.html.

LEGEND

SYMBOL DESCRIPTION	SYMBOL	LABEL STYLE
Federal American Indian Reservation		L'ANSE RESERVATION (TA 1880)
Off-Reservation Trust Land		T1880
American Indian Tribal Subdivision		SHONTO (620)
Alaska Native Regional Corporation (ANRC)		NANA ANRC 52120
State (or statistically equivalent entity)		NEW YORK 36
County (or statistically equivalent entity)		ERIE 029
Minor Civil Division (MCD)[1]		Lee town 41460
Census County Division (CCD)[2]		Jemez CCD 91650
Consolidated City		MILFORD 47500
Incorporated Place[3]		Davis 18100
Census Designated Place (CDP)[2]		Cochiti 16560

DESCRIPTION	SYMBOL	DESCRIPTION	SYMBOL
Interstate	5	Water Body	Pleasant Lake
U.S. Highway	2	Swamp or Marsh	Okefenokee Swamp
State Highway	4	Glacier	Bering Glacier
Other Road	Marsh Ln	Airport, Airfield, or Helicopter Landing Pad	Dönärd Airfield
Cul-de-sac		College or University	Coll/Univ
Circle		Military	Fort Belvoir
Geographic Offset or Corridor		Prison or Juvenile Detention Center	P/JDC
4WD Trail, Stairway, Alley, Walkway, or Ferry		Cemetery	Powell Cmtry
Railroad	Southern RR	Golf Course	Pinehurst GlfCrs
Pipeline or Power Line		National Park or Forest	Yosemite NP
Ridge or Fence		Other Park	St Francis Park
Property Line or Nonvisible Boundary		Outside Subject Area	
Perennial Stream	Tumbling Cr	Inset Area	A1
Intermittent Stream	Piney Cr		
Mountain Peak or Hill	Mt. Baker		

Where state, county, and/or MCD/CCD boundaries coincide, the map shows the boundary symbol for only the highest-ranking of these boundaries. Where American Indian reservation and American Indian tribal subdivision boundaries coincide, the map shows only the American Indian reservation boundaries.

Entity names are followed by either their FIPS code or census code; parentheses indicate a census code.

1 'MCD*' indicates a false MCD. These are for Census Bureau use only.

2 The CCD and CDP boundaries represent statistical entities only and are not updated through the BAS.

3 Incorporated place name color corresponds to the incorporated place fill color.

Due to space limitations, some road names, along with other feature and geography names on the map, may not be shown.

The Census Bureau stores primary and alternate road names, but only primary road names are used to label the roads on these maps.

Sheet Location within Entity

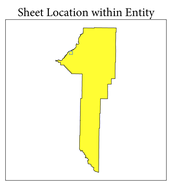

Sheet A1 of 7 INSET sheets
Total Sheets: 57 (Index 1; Parent 49; Inset 7)

NAME: Gallatin County (031)
ENTITY TYPE: County or statistically equivalent entity
ST: Montana (30)

INDEX OR PARENT SHEET #: 011
INSET SHEET #: 006501

2020 COUNTY REF MAP (INSET)
5340230031000000110065 01

United States Census Bureau

GOVERNMENTAL UNIT REFERENCE MAP (2020): Gallatin County, MT

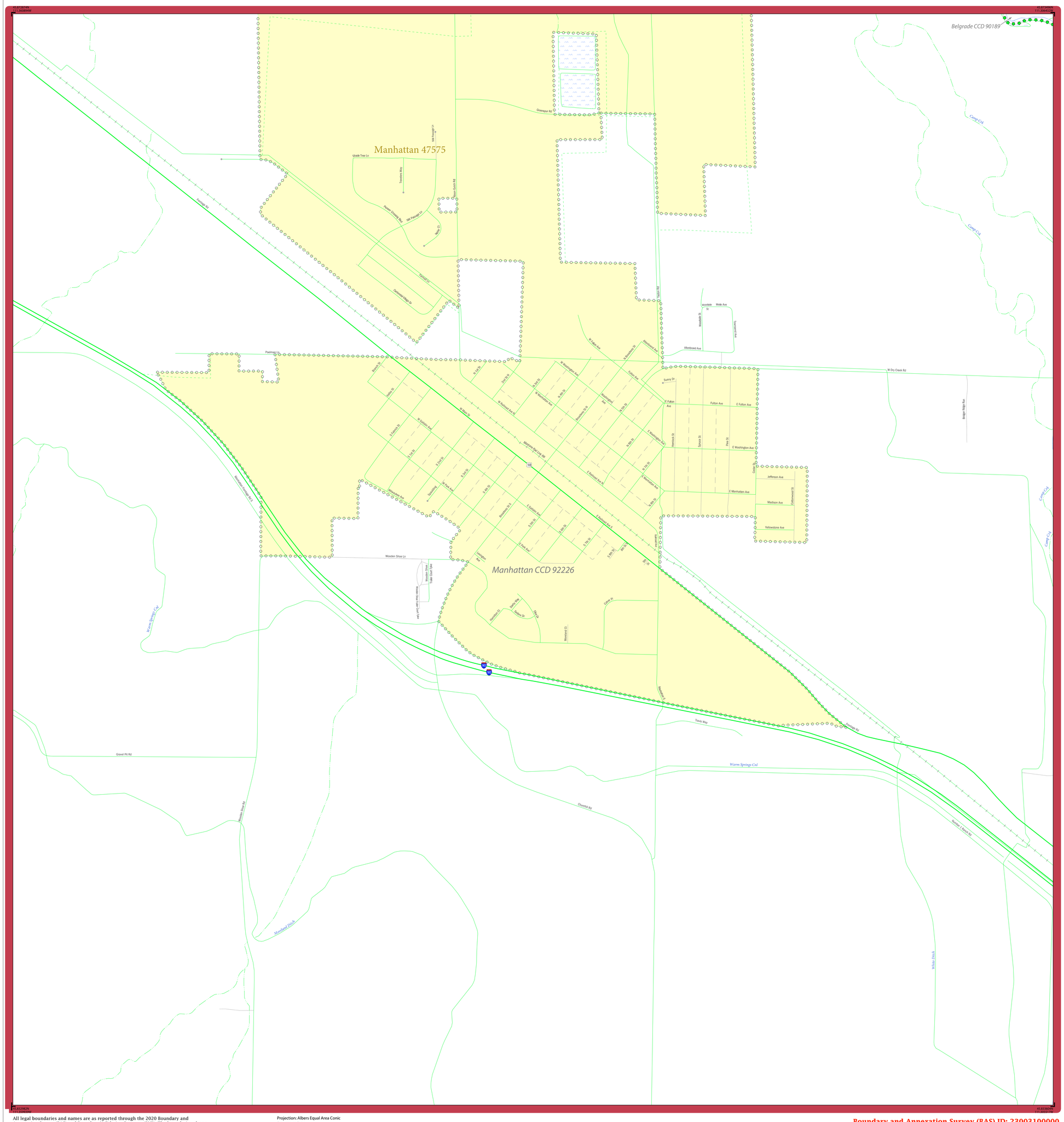

LEGEND

SYMBOL DESCRIPTION	SYMBOL	LABEL STYLE
Federal American Indian Reservation		L'ANSE RESERVATION (TA 1880)
Off-Reservation Trust Land		T1880
American Indian Tribal Subdivision		SHONTO (620)
Alaska Native Regional Corporation (ANRC)		*NANA ANRC 52120*
State (or statistically equivalent entity)		NEW YORK 36
County (or statistically equivalent entity)		ERIE 029
Minor Civil Division (MCD)[1]		Lee town 41460
Census County Division (CCD)[2]		*Jemez CCD 91650*
Consolidated City		MILFORD 47500
Incorporated Place[3]		Davis 18100
Census Designated Place (CDP)[2]		*Cochiti 16560*

DESCRIPTION	SYMBOL	DESCRIPTION	SYMBOL
Interstate	5	Water Body	*Pleasant Lake*
U.S. Highway	2	Swamp or Marsh	*Okefenokee Swamp*
State Highway	4	Glacier	*Bering Glacier*
Other Road	Marsh Ln	Airport, Airfield, or Helicopter Landing Pad	Donald Airport
Cul-de-sac		College or University	Coll/Univ
Circle		Military	Fort Belvoir
Geographic Offset or Corridor		Prison or Juvenile Detention Center	P/JDC
4WD Trail, Stairway, Alley, Walkway, or Ferry		Cemetery	Powell Cmtry
Railroad	Southern RR	Golf Course	Pinehurst GlfCrs
Pipeline or Power Line		National Park or Forest	Yosemite NP
Ridge or Fence		Other Park	St Francis Park
Property Line or Nonvisible Boundary		Outside Subject Area	
Perennial Stream	*Tumbling Cr*	Inset Area	A1
Intermittent Stream	*Piney Cr*		
Mountain Peak or Hill	*Mt. Baker*		

Where state, county, and/or MCD/CCD boundaries coincide, the map shows the boundary symbol for only the highest-ranking of these boundaries. Where American Indian reservation and American Indian tribal subdivision boundaries coincide, the map shows only the American Indian reservation boundaries.

Entity names are followed by either their FIPS code or census code; parentheses indicate a census code.

1 "MCD" indicates a false MCD. These are for Census Bureau use only.

2 The CCD and CDP boundaries represent statistical entities only and are not updated through the BAS.

3 Incorporated place name color corresponds to the incorporated place fill color.

Due to space limitations, some road names, along with other feature and geography names on the map, may not be shown.

The Census Bureau stores primary and alternate road names, but only primary road names are used to label the roads on these maps.

Sheet Location within Entity

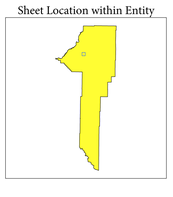

Sheet B1 of 7 INSET sheets
Total Sheets: 57 (Index 1; Parent 49; Inset 7)

NAME: Gallatin County (031)
ENTITY TYPE: County or statistically equivalent entity
ST: Montana (30)

INDEX OR PARENT SHEET #: 012
INSET SHEET #: 006601

2020 COUNTY REF MAP (INSET)

5340230031000000120066 01

All legal boundaries and names are as reported through the 2020 Boundary and Annexation Survey (BAS) and Boundary Validation Program (BVP). The boundaries shown on this map are for Census Bureau statistical data collection and tabulation purposes only; their depiction and designation for statistical purposes does not constitute a determination of jurisdictional authority or rights of ownership or entitlement.

Data Source: U.S. Census Bureau's MAF/TIGER database (TAB20), November 2020
Created by: Geography Division: December 09, 2020

U.S. DEPARTMENT OF COMMERCE U.S. Census Bureau

Projection: Albers Equal Area Conic
Datum: NAD 83
Spheroid: GRS 80
1st Standard Parallel: 45 07 55
2nd Standard Parallel: 48 13 38
Central Meridian: -110 02 38
Latitude of Projection's Origin: 44 21 29
False Easting: 0
False Northing: 0

0 0.1 0.2 0.3 0.4 0.5 Kilometers
0 0.1 0.2 0.3 0.4 0.5 Miles
The plotted map scale is 1:6,262

N W E S

Boundary and Annexation Survey (BAS) ID: 23003100000
BAS Submission Deadline: March 1, 2021

PDF versions of the BAS maps are available at:
www.census.gov/programs-surveys/bas/geographies.html

For more information, or to request additional maps, please email geo.bas@census.gov, call 1-800-972-5651, or visit www.census.gov/programs-surveys/bas.html.

GOVERNMENTAL UNIT REFERENCE MAP (2020): Gallatin County, MT

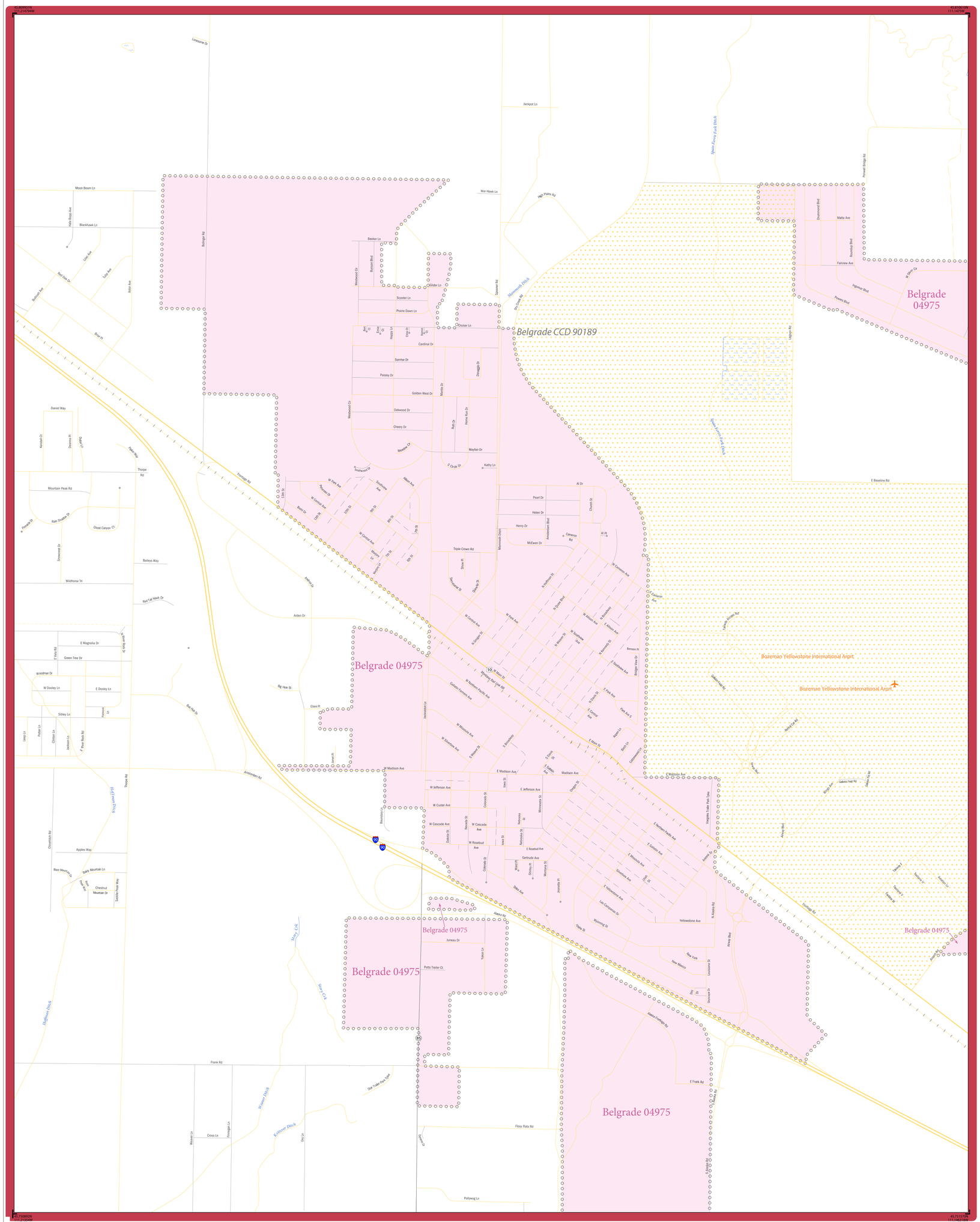

LEGEND

SYMBOL DESCRIPTION	SYMBOL	LABEL STYLE
Federal American Indian Reservation		L'ANSE RESERVATION (TA 1880)
Off-Reservation Trust Land		T1880
American Indian Tribal Subdivision		SHONTO (620)
Alaska Native Regional Corporation (ANRC)		*NANA ANRC 52120*
State (or statistically equivalent entity)		NEW YORK 36
County (or statistically equivalent entity)		ERIE 029
Minor Civil Division (MCD)[1]		Lee town 41460
Census County Division (CCD)[2]		*Jemez CCD 91650*
Consolidated City		MILFORD 47500
Incorporated Place[3]		Davis 18100
Census Designated Place (CDP)[2]		*Cochiti 16560*

DESCRIPTION	SYMBOL	DESCRIPTION	SYMBOL
Interstate	5	Water Body	*Pleasant Lake*
U.S. Highway	2	Swamp or Marsh	*Okefenokee Swamp*
State Highway	4	Glacier	*Bering Glacier*
Other Road	Marsh Ln	Airport, Airfield, or Helicopter Landing Pad	Dónárd Airfield
Cul-de-sac		College or University	Coll/Univ
Circle		Military	Fort Belvoir
Geographic Offset or Corridor		Prison or Juvenile Detention Center	P/JDC
4WD Trail, Stairway, Alley, Walkway, or Ferry		Cemetery	Powell Cmtry
Railroad	Southern RR	Golf Course	Pinehurst GlfCrs
Pipeline or Power Line		National Park or Forest	Yosemite NP
Ridge or Fence		Other Park	St Francis Park
Property Line or Nonvisible Boundary		Outside Subject Area	
Perennial Stream	*Tumbling Cr*	Inset Area	A1
Intermittent Stream	*Piney Cr*		
Mountain Peak or Hill	*Mt. Baker*		

Where state, county, and/or MCD/CCD boundaries coincide, the map shows the boundary symbol for only the highest-ranking of these boundaries. Where American Indian reservation and American Indian tribal subdivision boundaries coincide, the map shows only the American Indian reservation boundaries.

Entity names are followed by either their FIPS code or census code; parentheses indicate a census code.

1 'MCD*' indicates a false MCD. These are for Census Bureau use only.

2 The CCD and CDP boundaries represent statistical entities only and are not updated through the BAS.

3 Incorporated place name color corresponds to the incorporated place fill color.

Due to space limitations, some road names, along with other feature and geography names on the map, may not be shown.

The Census Bureau stores primary and alternate road names, but only primary road names are used to label the roads on these maps.

Sheet Location within Entity

Sheet C1 of 7 INSET sheets
Total Sheets: 57 (Index 1; Parent 49; Inset 7)

NAME: Gallatin County (031)
ENTITY TYPE: County or statistically equivalent entity
ST: Montana (30)

INDEX OR PARENT SHEET #: 019
INSET SHEET #: 006701

2020 COUNTY REF MAP (INSET)

5340230031000001900670 1

All legal boundaries and names are as reported through the 2020 Boundary and Annexation Survey (BAS) and Boundary Validation Program (BVP). The boundaries shown on this map are for Census Bureau statistical data collection and tabulation purposes only; their depiction and designation for statistical purposes does not constitute a determination of jurisdictional authority or rights of ownership or entitlement.

Data Source: U.S. Census Bureau's MAF/TIGER database (TAB20), November 2020
Created by Geography Division: December 09, 2020

U.S. DEPARTMENT OF COMMERCE U.S. Census Bureau

Projection: Albers Equal Area Conic
Datum: NAD 83
Spheroid: GRS 80
1st Standard Parallel: 45 07 55
2nd Standard Parallel: 48 13 38
Central Meridian: -110 02 38
Latitude of Projection's Origin: 44 21 29
False Easting: 0
False Northing: 0

0 0.2 0.4 0.6 0.8 1 Kilometers
0 0.1 0.2 0.3 0.4 0.5 Miles
The plotted map scale is 1:9,267

N W E S

Boundary and Annexation Survey (BAS) ID: 23003100000
BAS Submission Deadline: March 1, 2021

PDF versions of the BAS maps are available at:
www.census.gov/programs-surveys/bas/geographies.html

For more information, or to request additional maps, please email geo.bas@census.gov, call 1-800-972-5651, or visit www.census.gov/programs-surveys/bas.html.

United States Census Bureau

GOVERNMENTAL UNIT REFERENCE MAP (2020): Gallatin County, MT

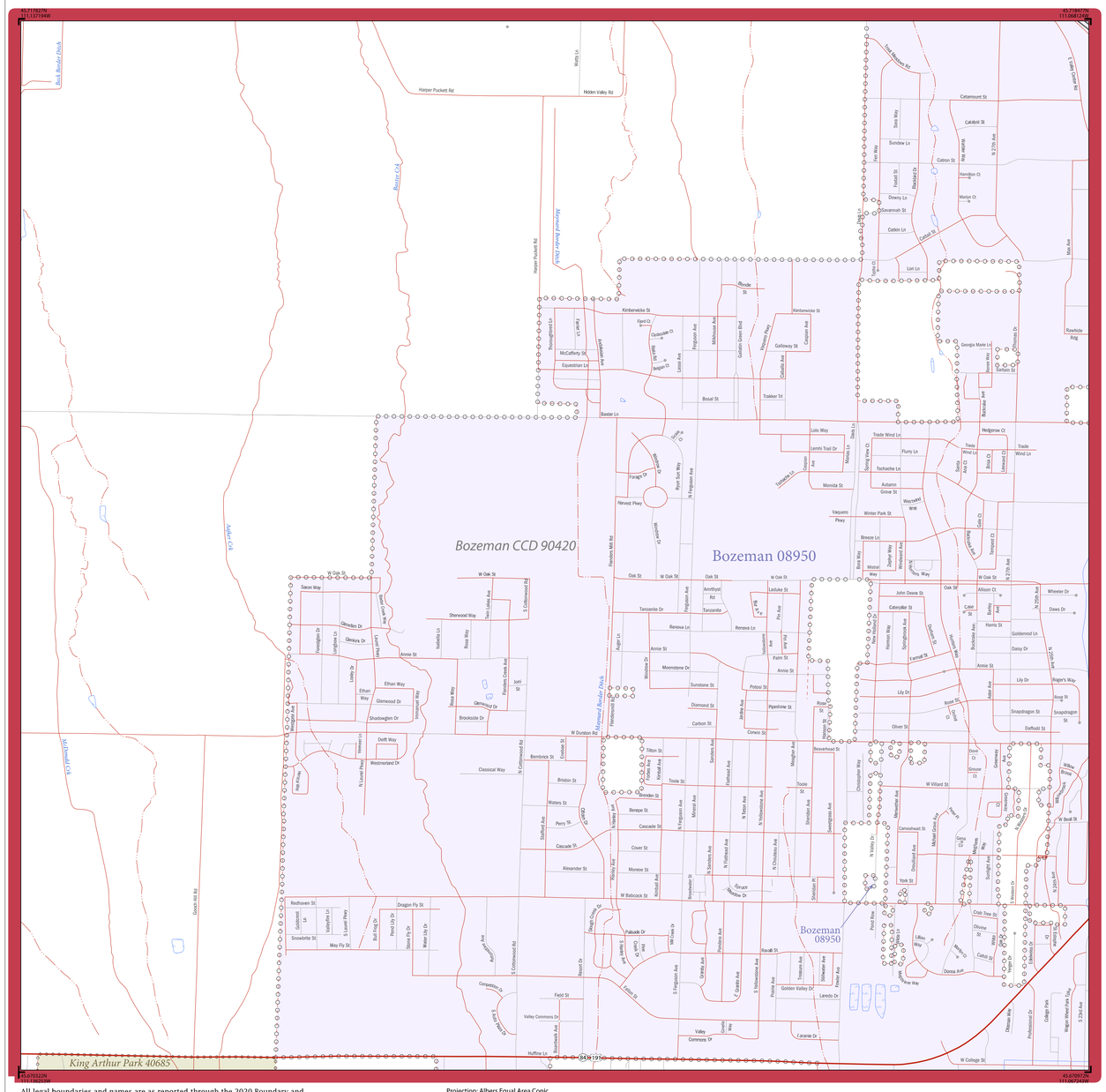
Bozeman CCD 90420
Bozeman 08950
Bozeman 08950
King Arthur Park 40685
Harper Puckett Rd
Hidden Valley Rd
Willis Ln
Maynard Border Ditch
Bozeman Creek
Rock Bender Ditch
Catamount St
Catalyst St
Sundew Ln
Cotton St
Hamilton Ct
Marlon Ct
Savannah St
Cotton Ln
Lost Ln
Kimberwicke St
Ford Ct
McCafferty St
Equestrian Ln
Bosull St
Baxter Ln
Lolo Way
Lemhi Trail Dr
Trade Wind Ln
Flurry Ln
Tschache Ln
Autumn Grove St
Winter Park St
Breeze Ln
Hedgrow Ct
Trade Wind Ln
Forage Dr
Harvest Pkwy
Monida St
Vaquero Pkwy
Oak St
W Oak St
Sacajawea St
Sacajawea Ln
Sacajawea Ln
Allison Ct
Wheeler Dr
Dawes Dr
Caterpillar St
John Deere St
Harris St
Goldenrod Ln
Daisy Dr
Lily Dr
Roger's Way
Rose St
Snapdragon St
Daffodil St
Annie St
Oliver St
Tarcanite Dr
Renova Ln
Moonstone Dr
Sunstone St
Diamond St
Carbon St
Corwin St
Pipestone St
Potosi St
Palm St
Ladoke St
Fry Ave
Tiffon St
Toole St
Beaverhead St
Christopher Way
Meagher Ave
Sheridan Ave
Swingless Ave
Kimball Ave
Oakhead Ave
N Tracy Ave
N Yellowstone Ave
N Rouse Ave
N Grand Ave
N Church Ave
N Wallace Ave
N Ferguson Ave
Mosser Ave
Bozeman Ave
Bozeman Ave
Bozeman

GOVERNMENTAL UNIT REFERENCE MAP (2020): Gallatin County, MT

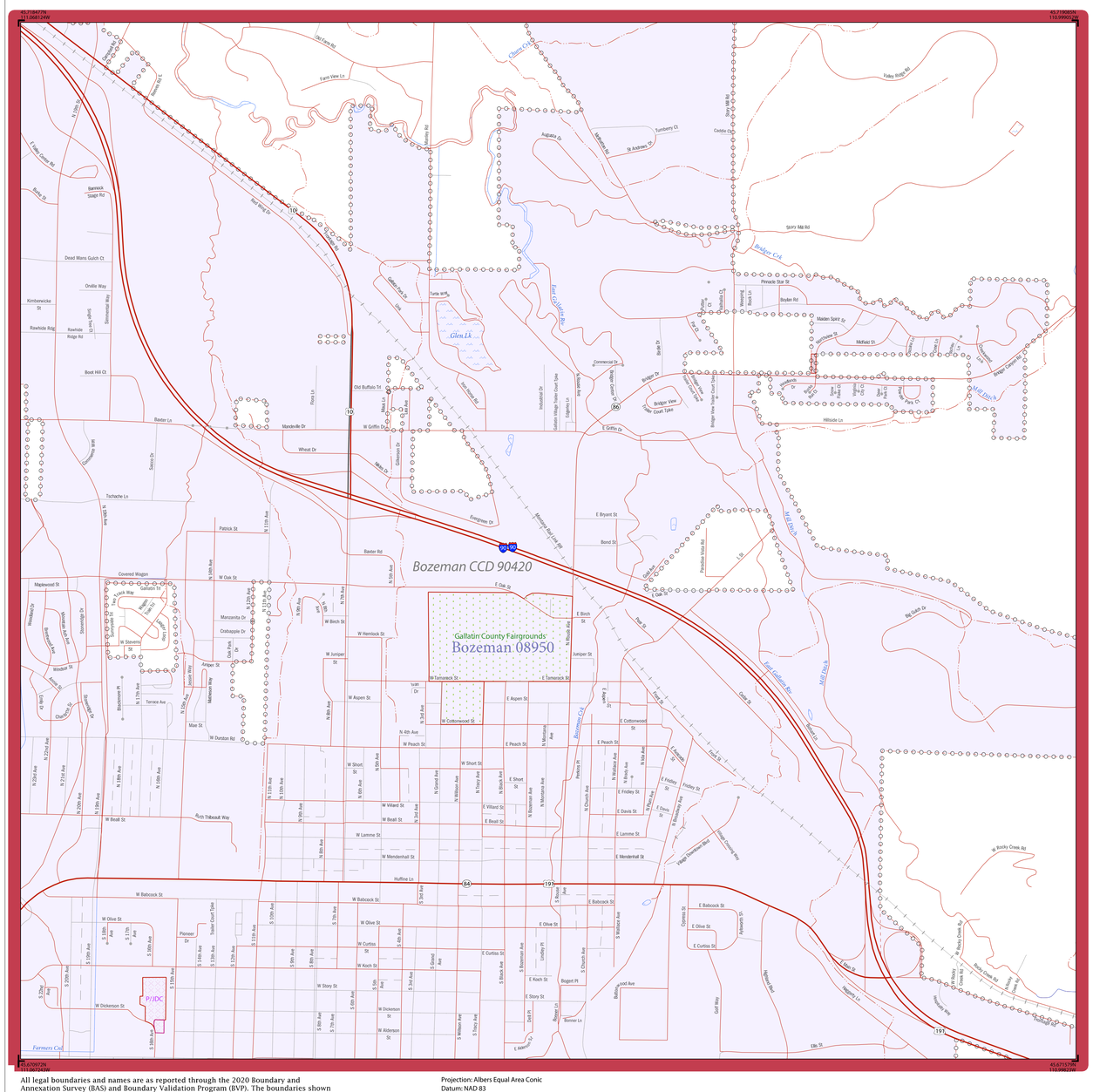

All legal boundaries and names are as reported through the 2020 Boundary and Annexation Survey (BAS) and Boundary Validation Program (BVP). The boundaries shown on this map are for Census Bureau statistical data collection and tabulation purposes only; their depiction and designation for statistical purposes does not constitute a determination of jurisdictional authority or rights of ownership or entitlement.

Data Source: U.S. Census Bureau's MAF/TIGER database (TAB20), November 2020
Created by Geography Division: December 09, 2020

U.S. DEPARTMENT OF COMMERCE U.S. Census Bureau

Projection: Albers Equal Area Conic
Datum: NAD 83
Spheroid: GRS 80
1st Standard Parallel: 45 07 55
2nd Standard Parallel: 48 13 38
Central Meridian: -110 02 38
Latitude of Projection's Origin: 44 21 29
False Easting: 0
False Northing: 0

0 0.3 0.6 0.9 1.2 1.5 Kilometers
0 0.2 0.4 0.6 0.8 1 Miles
The plotted map scale is 1:12,500

N W E S

Boundary and Annexation Survey (BAS) ID: 23003100000
BAS Submission Deadline: March 1, 2021

PDF versions of the BAS maps are available at:
www.census.gov/programs-surveys/bas/geographies.html

For more information, or to request additional maps, please email geo.bas@census.gov, call 1-800-972-5651, or visit www.census.gov/programs-surveys/bas.html.

LEGEND

SYMBOL DESCRIPTION	SYMBOL	LABEL STYLE
Federal American Indian Reservation		L'ANSE RESERVATION (TA 1880)
Off-Reservation Trust Land		T1880
American Indian Tribal Subdivision		SHONTO (620)
Alaska Native Regional Corporation (ANRC)		*NANA ANRC 52120*
State (or statistically equivalent entity)		NEW YORK 36
County (or statistically equivalent entity)		ERIE 029
Minor Civil Division (MCD)[1]		Lee town 41460
Census County Division (CCD)[2]		*Jemez CCD 91650*
Consolidated City		MILFORD 47500
Incorporated Place[3]		Davis 18100
Census Designated Place (CDP)[2]		*Cochiti 16560*

DESCRIPTION	SYMBOL	DESCRIPTION	SYMBOL
Interstate	5	Water Body	*Pleasant Lake*
U.S. Highway	2	Swamp or Marsh	*Okefenokee Swamp*
State Highway	4	Glacier	*Bering Glacier*
Other Road	Marsh Ln	Airport, Airfield, or Helicopter Landing Pad	Donald Airport
Cul-de-sac		College or University	Coll/Univ
Circle		Military	Fort Belvoir
Geographic Offset or Corridor		Prison or Juvenile Detention Center	P/JDC
4WD Trail, Stairway, Alley, Walkway, or Ferry		Cemetery	Powell Cmtry
Railroad	Southern RR	Golf Course	Pinehurst GlfCrs
Pipeline or Power Line		National Park or Forest	Yosemite NP
Ridge or Fence		Other Park	St Francis Park
Property Line or Nonvisible Boundary		Outside Subject Area	
Perennial Stream	*Tumbling Cr*	Inset Area	A1
Intermittent Stream	*Piney Cr*		
Mountain Peak or Hill	*Mt. Baker*		

Where state, county, and/or MCD/CCD boundaries coincide, the map shows the boundary symbol for only the highest-ranking of these boundaries. Where American Indian reservation and American Indian tribal subdivision boundaries coincide, the map shows only the American Indian reservation boundaries.

Entity names are followed by either their FIPS code or census code; parentheses indicate a census code.

1 "MCD" indicates a false MCD. These are for Census Bureau use only.

2 The CCD and CDP boundaries represent statistical entities only and are not updated through the BAS.

3 Incorporated place name color corresponds to the incorporated place fill color.

Due to space limitations, some road names, along with other feature and geography names on the map, may not be shown.

The Census Bureau stores primary and alternate road names, but only primary road names are used to label the roads on these maps.

Key to Adjacent Sheets

D1	D2	
D3	D4	

Sheet Location within Entity

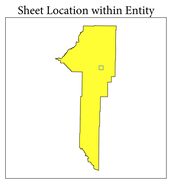

Sheet D2 of 7 INSET sheets
Total Sheets: 57 (Index 1; Parent 49; Inset 7)

NAME: Gallatin County (031)
ENTITY TYPE: County or statistically equivalent entity
ST: Montana (30)

INDEX OR PARENT SHEET #: 020
INSET SHEET #: 006802

2020 COUNTY REF MAP (INSET)

5340230031000000200068 02

United States Census Bureau

GOVERNMENTAL UNIT REFERENCE MAP (2020): Gallatin County, MT

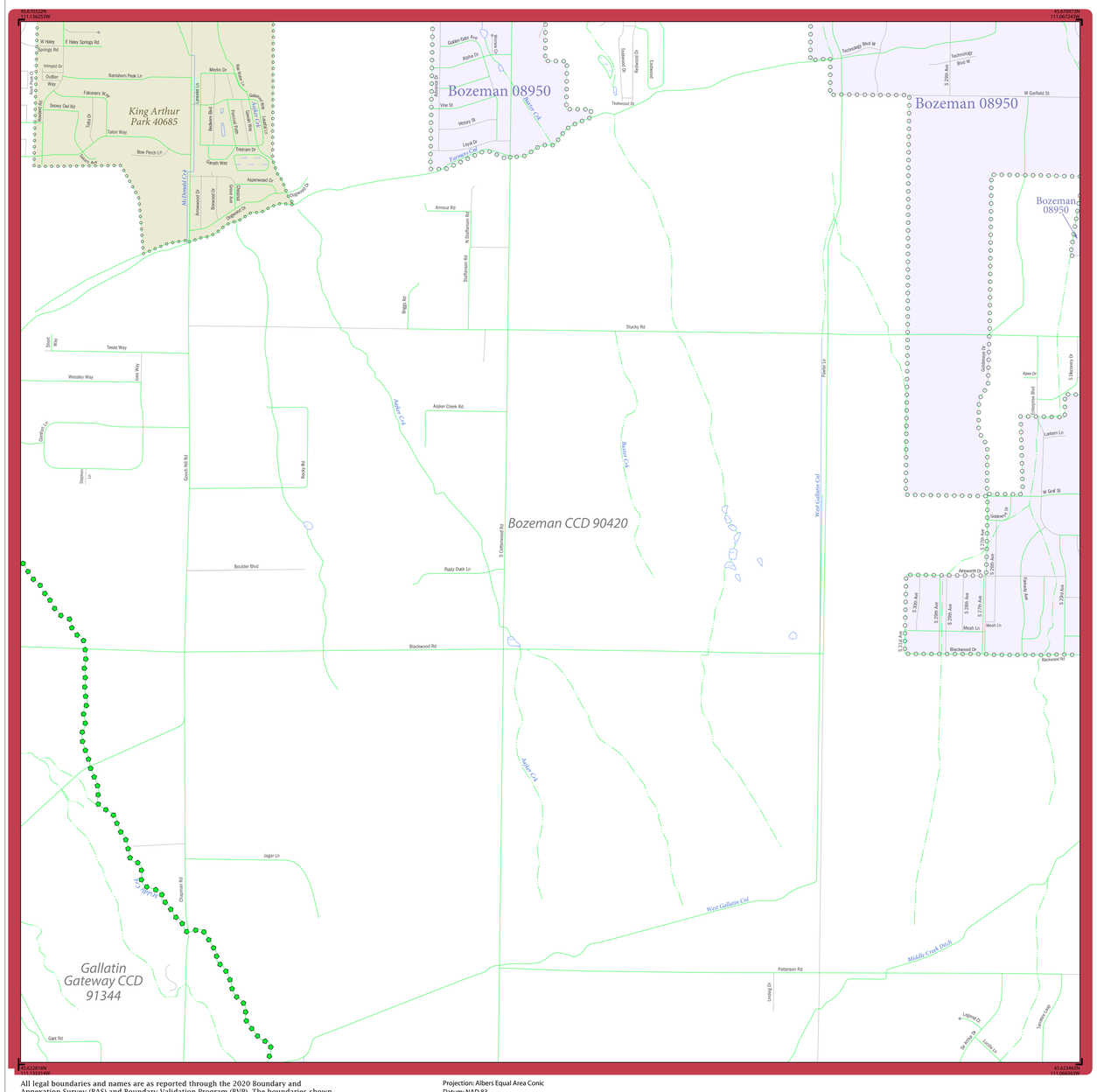
45.6703229N
111°05'25"W
45.6703229N
111°04'24"W
King Arthur Park 40685
Bozeman 08950
Bozeman 08950
Bozeman 08950
Bozeman CCD 90420
Gallatin Gateway CCD 91344
Stucky Rd
Jaeger Ln
Patterson Rd
Boulder Blvd
Blackwood Rd
Rusty Duck Ln
Aspen Creek Rd
Armour Rd
Ramshorn Peak Ln
Falconers Way
Talon Way
Bow Perch Ln
Kiowa Way
Fretcram Dr
Aspenwood Dr
Tenas Way
Wesley Way
Jack Way
Goose Hill Rd
Rocky Rd
Chapman Rd
Gant Rd
Lindley Dr
Fagan Ln
Technology Blvd
W Garfield St
W Graf St
Lambert Ln
Apex Dr
Goldsmith Dr
Airsworth Dr
Mesh Ln
Blackwood Dr
Teakwood Dr
Golden Eagle Aug
Aloha Dr
Vine St
Victory St
Loyal Dr
Bridger Cr
Bozeman Cr
Baxter Cr
Adler Cr
West Gallatin Cnl
Middle Creek Ditch
Lodgepole Dr
Lucas Ln
Lewis Lane
Mt Ellendale Cr
Lewis Cr
Sheep Bite
Steeples Ln
Cowdog Ln
Sunset Dr
Sundance Dr
Estewood
Cl Sheridan Rd
Merlin Dr
Bow Perch Ln
Bellevue Blvd
Pearl Harbor Rd
Cedar Wx Rd
Lakeside Ln
Arrowwood Dr
Bonwood Dr
Chestnut
Stone Ave
Bellmeade Rd
Bellmeade Ln
Bridger Rd
S Willowbrook Dr
S 19th Ave
S 20th Ave
S 21st Ave
S 22nd Ave
S 23rd Ave
S 24th Ave
S 25th Ave
S 26th Ave
S 27th Ave
S 28th Ave
S 29th Ave
S 30th Ave
S 31st Ave
Gallatin Gateway Rd
Gallatin Cr
Gallatin Rd
Gallatin Rd
Gallatin Rd

GOVERNMENTAL UNIT REFERENCE MAP (2020): Gallatin County, MT

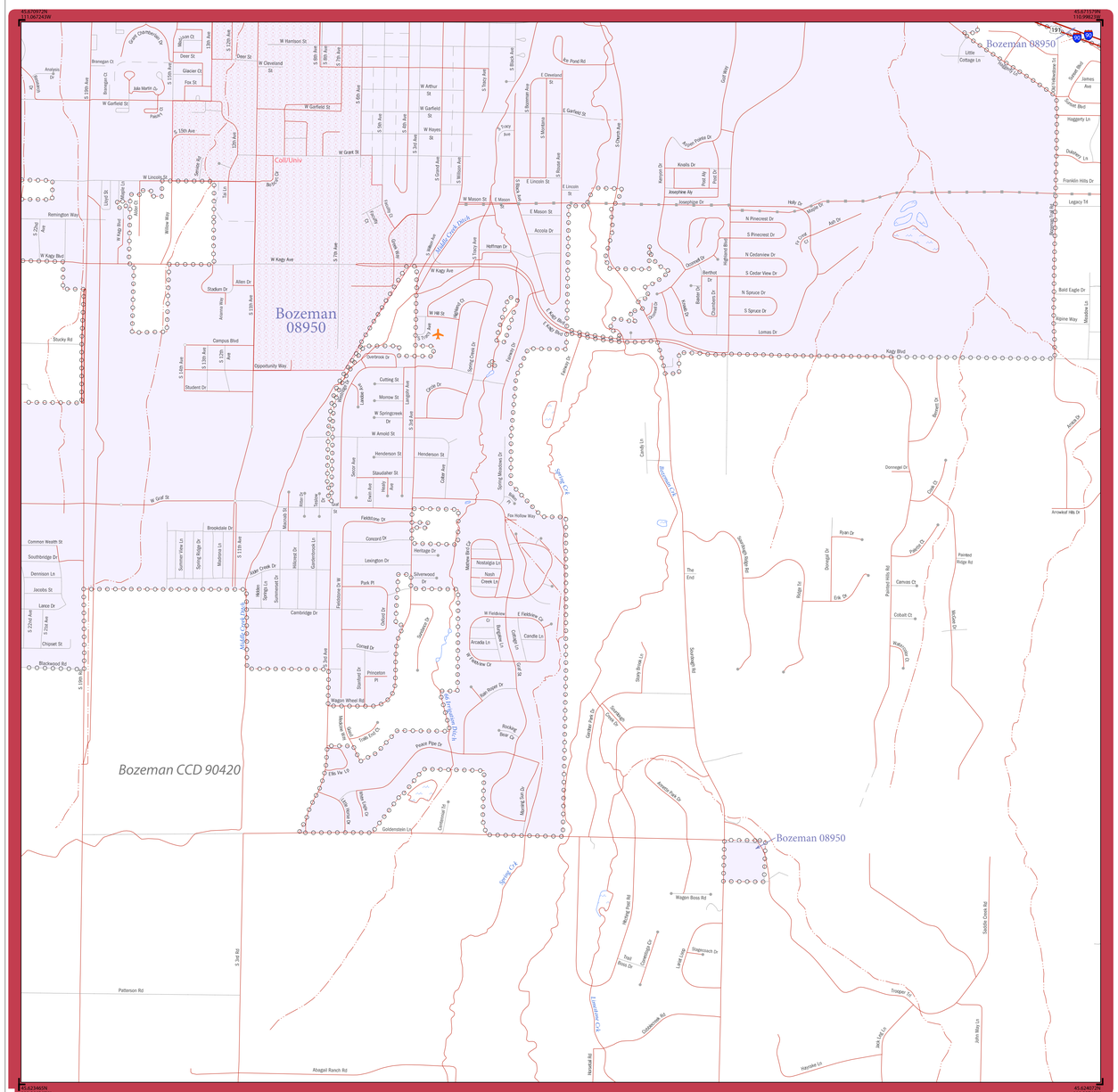
Bozeman 08950
Bozeman 08950
Bozeman 08950
Bozeman CCD 90420
Coll/Univ
Coll/Univ
Little Cottage Ln
Kagy Blvd
W Kagy Blvd
W Main St
W Cleveland St
W Garfield St
W Grant St
W Lincoln St
E Lincoln St
W Mason St
E Mason St
W Hill St
E Hill St
Stadium Dr
Campus Blvd
Opportunity Way
Remington Way
Stucky Rd
Patterson Rd
Abagail Ranch Rd
Bozeman Creek
Lyndser Creek
Spring Creek
Baxter Creek
Lamme Creek
Hyalite Creek
Bridger Creek
Sourdough Rd
Bridger Dr
Fairy Lake Rd
Bozeman Lake
Hulah Lake
Wagon Boss Rd
Saddle Creek Rd
Trapper Dr
Wayside Ln
Goldenstein Ln
Fieldview Dr
Cambridge Dr
Blackwood Rd
Common Wealth St
Southridge Dr
Dennison Ln
Jacobs St
Lance Dr
Chipset St
Brookdale Dr
Concord Dr
Lexington Dr
Park Pl
Silvercrest Dr
Heritage Dr
Nostalgia Ln
Nash Creek Ln
Arcadia Ln
Candle Ln
Wagon Wheel Rd
Frace Pipe Dr
Elk Vw Ln
Rocking Spur Cr
Bar Tower Dr
Ryan Dr
Donegal Dr
Cole Dr
Arrowleaf Hills Dr
Painted Ridge Rd
Camas Ct
Cobalt Ct
Watercress Ct
Pinebed Hills Rd
Ridge Dr
Erik Ct
Fabian Ct
Cambi Ln
The End
Stone Brook Ln
Stone Brook Dr
Sweetwater Dr
Gaucher Pass Dr
Sweet Pea Dr
Meridian Dr
Meridian Ln
Meridian Rd
Goldenstein Rd
Lawrence Crk
Hundal Rd
Tall Grass Dr
Cottonwood Dr
Lake Lodge
Stagecoach Dr
Wayside Ln
Jack Tale Ln
John Hays Ln
Baxter Ln
Baxter Dr
Berthot Dr
Highland Blvd
Knolls Dr
Knolls Ln
Pine Dr
Pine Ln
Josephine Ay
Josephine Dr
Holly Dr
Ash Dr
Hyalite Dr
N Pinecrest Dr
S Pinecrest Dr
N Cedarview Dr
S Cedar View Dr
N Spruce Dr
S Spruce Dr
Lomas Dr
Baldy Ln
Dudley Ln
Franklin Hills Dr
Legacy Trl
Bald Eagle Dr
Alpine Way
Meadow Ln
Acacia Dr
Bozeman Dr
Cole Dr
Donnegal Dr
Ryan Dr
Donegal Dr
Erik Ct
Fabian Ct
Camas Ct
Cobalt Ct
Watercress Ct
Pinebed Hills Rd
Painted Ridge Rd
Arrowleaf Hills Dr
Ridge Dr
Sourdough Rd
Bridger Dr
Fairy Lake Rd
Bozeman Lake
Hulah Lake
Wagon Boss Rd
Saddle Creek Rd
Trapper Dr
Wayside Ln
Goldenstein Rd
Lawrence Crk
Hundal Rd
Tall Grass Dr
Cottonwood Dr
Lake Lodge
Stagecoach Dr
Meridian Dr
Meridian Ln
Meridian Rd
Sweet Pea Dr
Gaucher Pass Dr
Stone Brook Dr
Stone Brook Ln
The End
Cambi Ln
Spring Crk