# GOVERNMENTAL UNIT REFERENCE MAP (2020): Billings city, MT

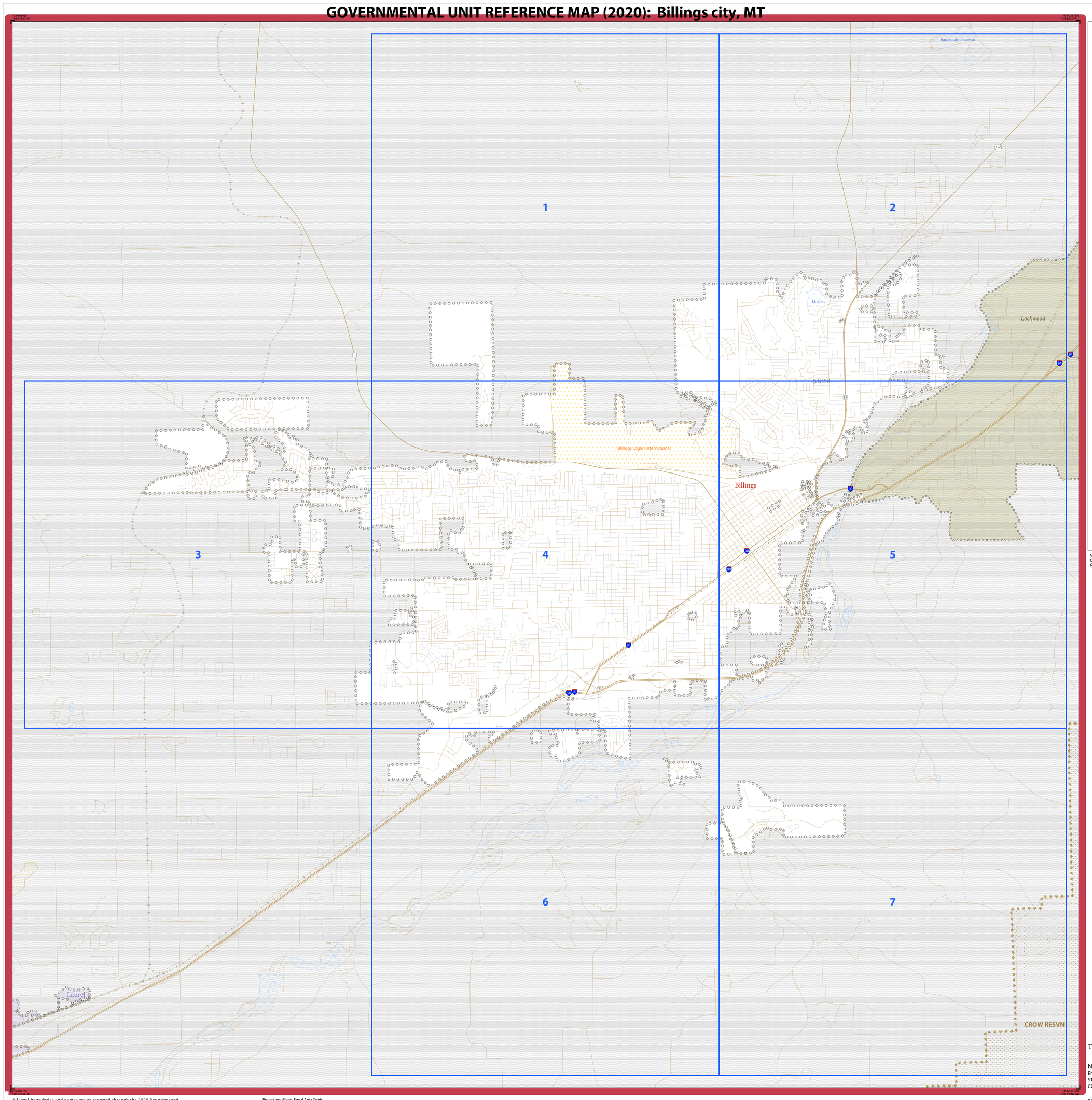


## LEGEND

| SYMBOL DESCRIPTION | SYMBOL | LABEL STYLE |
|---|---|---|
| Federal American Indian Reservation | | L'ANSE RESERVATION (TA 1880) |
| Off-Reservation Trust Land | | T1880 |
| American Indian Tribal Subdivision | | SHONTO (620) |
| Alaska Native Regional Corporation (ANRC) | | NANA ANRC 52120 |
| State (or statistically equivalent entity) | | NEW YORK 36 |
| County (or statistically equivalent entity) | | ERIE 029 |
| Minor Civil Division (MCD)[1] | | Lee town 41460 |
| Census County Division (CCD)[2] | | Jemez CCD 91650 |
| Consolidated City | | MILFORD 47500 |
| Incorporated Place - Subject Area | | Rome 63418 |
| Incorporated Place - Other Area[3] | | Davis 18100 |
| Census Designated Place (CDP)[2] | | Cochiti 16560 |

| DESCRIPTION | SYMBOL | DESCRIPTION | SYMBOL |
|---|---|---|---|
| Interstate | 5 | Water Body | Pleasant Lake |
| U.S. Highway | 2 | Swamp or Marsh | Okefenokee Swamp |
| State Highway | 4 | Glacier | Bering Glacier |
| Other Road | Marsh Ln | Airport, Airfield, or Helicopter Landing Pad | Oxnard Airport |
| Cul-de-sac | | College or University | Coll/Univ |
| Circle | | Military | Fort Belvoir |
| Geographic Offset or Corridor | | Prison or Juvenile Detention Center | P/JDC |
| 4WD Trail, Stairway, Alley, Walkway, or Ferry | | Cemetery | Powell Cmtry |
| Railroad | Southern RR | Golf Course | Pinehurst Glfcrs |
| Pipeline or Power Line | | National Park or Forest | Yosemite NP |
| Ridge or Fence | | Other Park | St Francis Park |
| Property Line or Nonvisible Boundary | | Outside Subject Area | |
| Perennial Stream | Tumbling Cr | Inset Area | A1 |
| Intermittent Stream | Piney Cr | | |
| Mountain Peak or Hill | Mt. Baker | | |

Where state, county, and/or MCD/CCD boundaries coincide, the map shows the boundary symbol for only the highest-ranking of these boundaries. Where American Indian reservation and American Indian tribal subdivision boundaries coincide, the map shows only the American Indian reservation boundaries.

Entity names are followed by either their FIPS code or census code; parentheses indicate a census code.

1 'MCD*' indicates a false MCD. These are for Census Bureau use only.

2 The CCD and CDP boundaries represent statistical entities only and are not updated through the BAS.

3 Incorporated place name color corresponds to the incorporated place fill color.

Due to space limitations, some road names, along with other feature and geography names on the map, may not be shown.

The Census Bureau stores primary and alternate road names, but only primary road names are used to label the roads on these maps.

*Note: This index map sheet provides the map sheet configuration in relation to the subject entity. Due to scale limitations, map content may be simplified. Refer to parent and/or inset map sheets for detailed map content.*

Total Sheets: 8 (Index 1; Parent 7; Inset 0)

NAME: Billings city (06550)
ENTITY TYPE: Incorporated Place
ST: Montana (30)
CO: Yellowstone (111)

INDEX OR PARENT SHEET #: 000
INSET SHEET #: 000000

2020 INCORPORATED PLACE REF MAP (INDEX)

5330130000065500000000


All legal boundaries and names are as reported through the 2020 Boundary and Annexation Survey (BAS) and Boundary Validation Program (BVP). The boundaries shown on this map are for Census Bureau statistical data collection and tabulation purposes only; their depiction and designation for statistical purposes does not constitute a determination of jurisdictional authority or rights of ownership or entitlement.


Data Source: U.S. Census Bureau's MAF/TIGER database (TAB20), November 2020
Created by Geography Division: December 12, 2020

U.S. DEPARTMENT OF COMMERCE U.S. Census Bureau

Projection: Albers Equal Area Conic
Datum: NAD 83
Spheroid: GRS 80
1st Standard Parallel: 45 07 55
2nd Standard Parallel: 48 13 38
Central Meridian: -110 02 38
Latitude of Projection's Origin: 44 21 29
False Easting: 0
False Northing: 0

0 1 2 3 4 5 Kilometers
0 0.7 1.4 2.1 2.8 3.5 Miles
The plotted map scale is 1:38,382

N W E S

**Boundary and Annexation Survey (BAS) ID: 13000006550**
**BAS Submission Deadline: March 1, 2021**

**PDF versions of the BAS maps are available at:**
**www.census.gov/programs-surveys/bas/geographies.html**

For more information, or to request additional maps, please email geo.bas@census.gov, call 1-800-972-5651, or visit www.census.gov/programs-surveys/bas.html.

United States Census Bureau

# GOVERNMENTAL UNIT REFERENCE MAP (2020): Billings city, MT

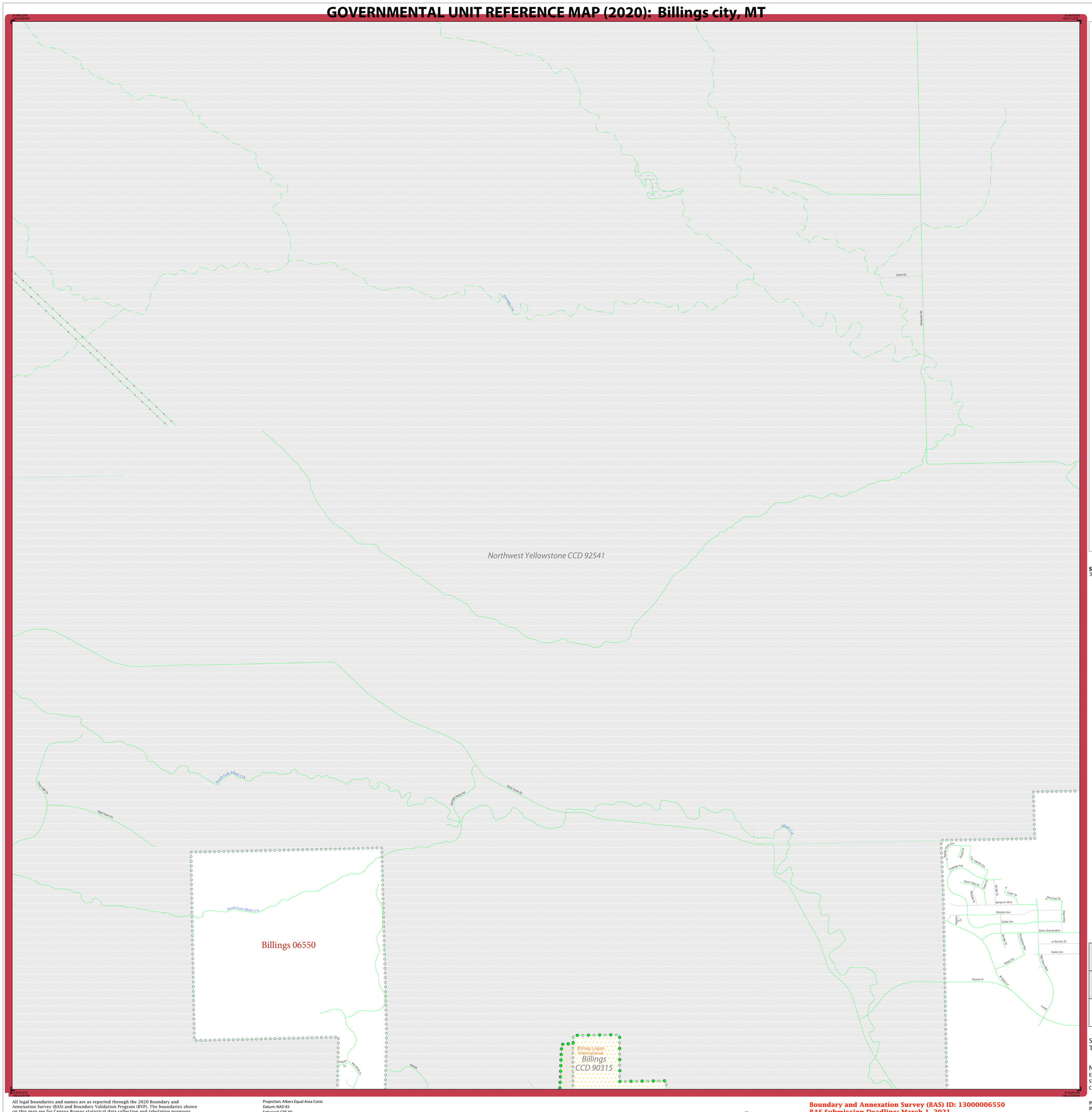

# GOVERNMENTAL UNIT REFERENCE MAP (2020): Billings city, MT

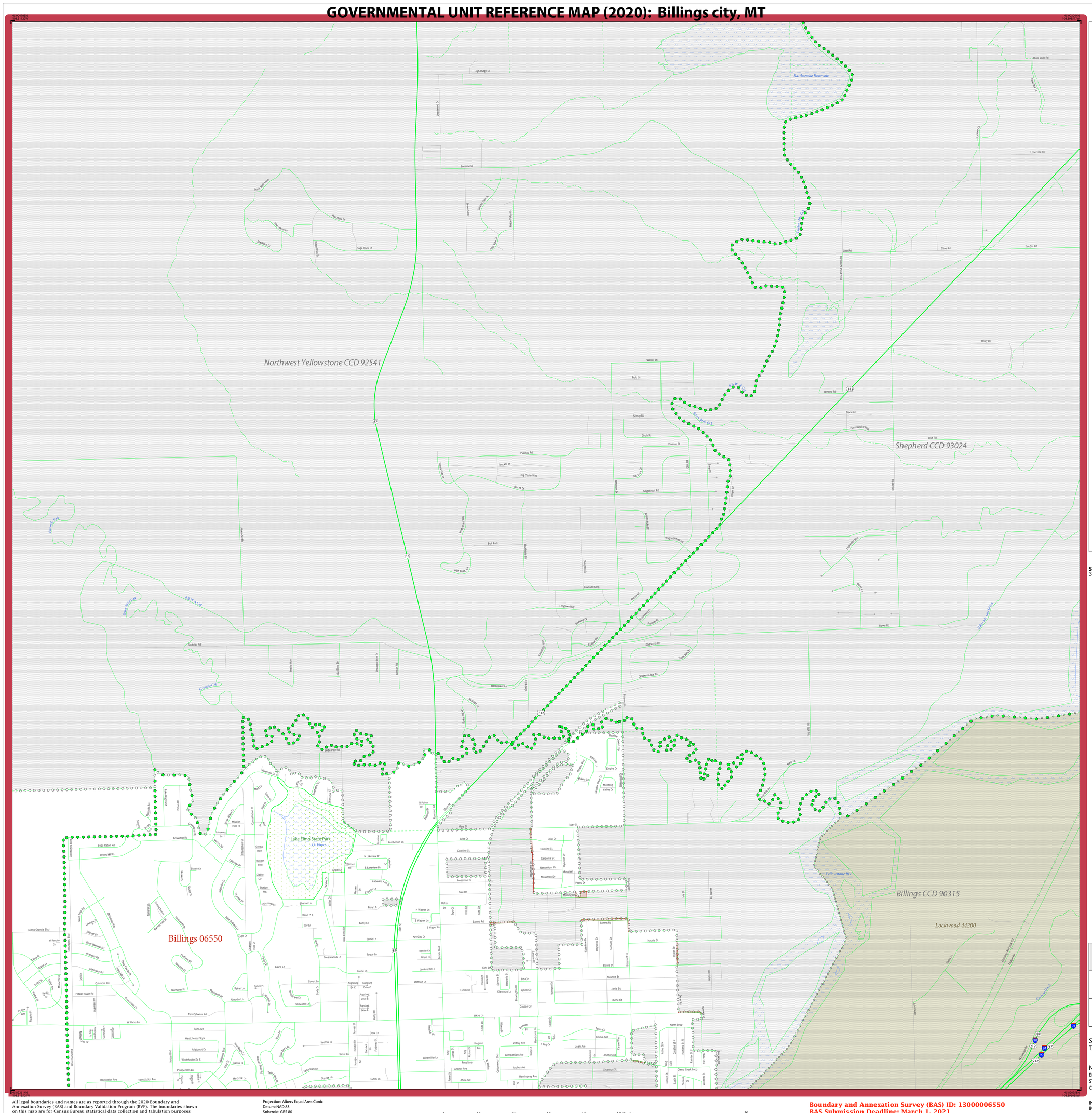
Northwest Yellowstone CCD 92541
Shepherd CCD 93024
Billings CCD 90315
Lockwood 44200
Billings 06550
Lake Elmo State Park
Lake Elmo
Battlesnake Reservoir
Yellowstone Riv
Coburn Blvd
Lockwood Rd
Shepherd Rd
Pioneer Rd
Bitter Root Dr
Mary St
Main St
Broadwater Ave
Grand Ave
Rimrock Rd
Zimmerman Trail
Hesper Rd
Bitter Root Dr
Lake Elmo Dr
Overland Rd
Molt Rd
Laurel Rd
Laurel Ln
Laurel Rd
Laurel Ln
Laurel Rd
Laurel Ln

# GOVERNMENTAL UNIT REFERENCE MAP (2020): Billings city, MT

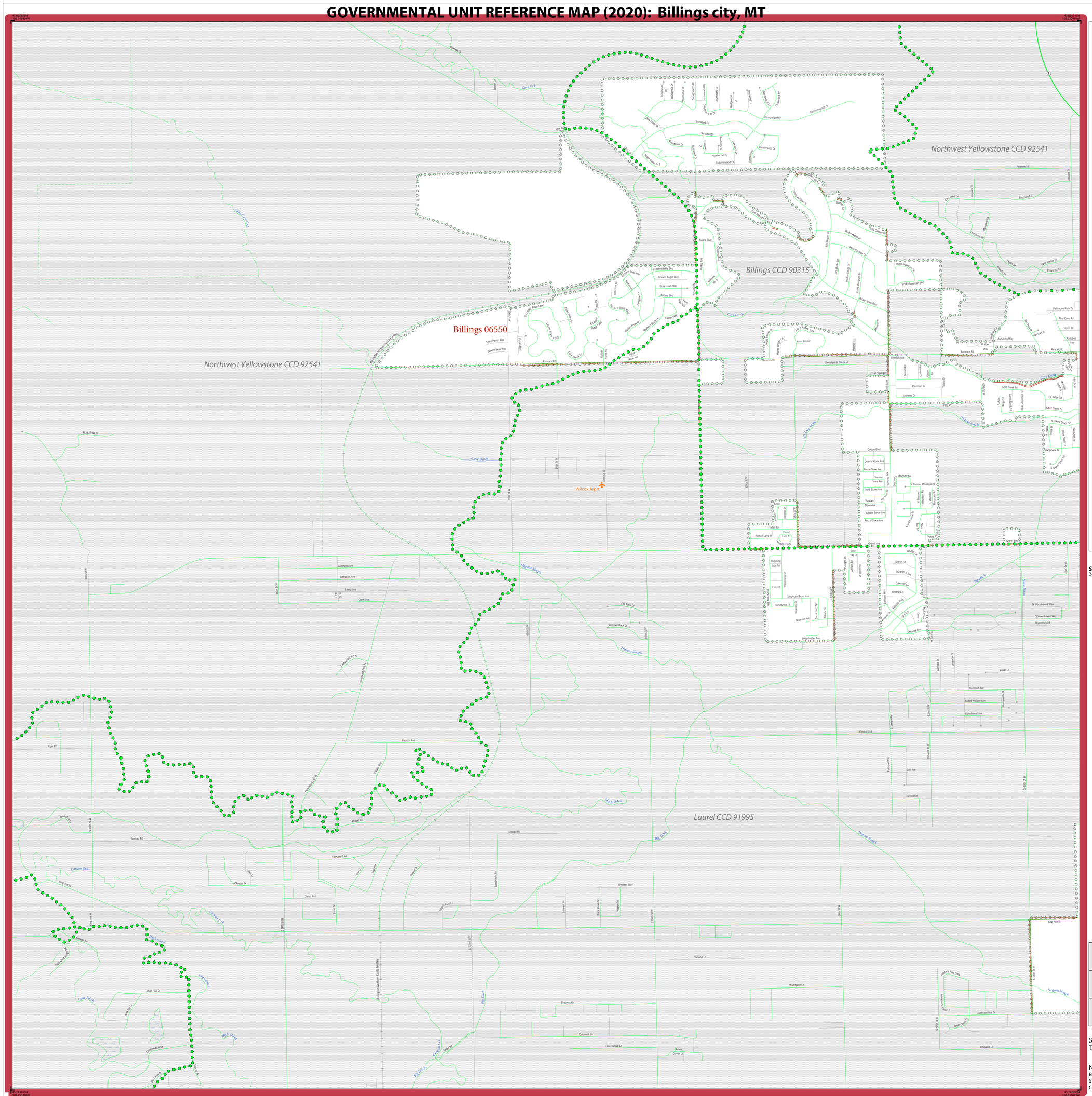
Billings 06550
Northwest Yellowstone CCD 92541
Billings CCD 90315
Laurel CCD 91995
Wilcox Arprt
Cove Ditch
Hogans Slough
Big Ditch
High Ditch
Canyon Crk
Coulson Crk
Little Coulson Crk
Lake Elmo Dr
Rimrock Rd
Monad Rd
Central Ave
King Ave W
Laurel Rd
Broadway
S 32nd St W
S 44th St W
S 56th St W
S 64th St W
S 70th St W
S 88th St W
S 90th St W
S 108th St W
S 62nd St W
S 24th St W
Zimmerman Trail
Bitterroot Dr
Victoria Ln
Woodgate Dr
Skycrest Dr
Odonnell Ln
Elder Grove Ln
Amen Corner Ln
Sail Fish Dr
Lazy Meadow Dr
Eagle Cliff Rd
Eagle Cliff Dr
Cliff Dr
Shikator Dr
Eland Ave
Western Way
Black Hawk Dr
Eagleneck Ln
Lakeview Ln
Lynwood Ln
Lynn Ln
Sears St
Dixon St
Dixon Ln
Monad Rd
N Leopard Ave
Lupo Rd
Hawthorne Ln
Wheeler Way
Hawthorne Dr
Hawthorne Ln
Northern Pacific Spur to Bley
Aldenson Ave
Burlington Ave
Lewis Ave
Clark Ave
Picnic Rock Tr
Pawnee Tr
Shoshoni Tr
Cheyenne Tr
Apache Tr
Chippewa Tr
Mandan Tr
Sioux Trails Tr
Pioneer Tr
Aviation Tr
Palisades Park Dr
Pine Cove Rd
Toyon Dr
Audubon Way
Rimrock Rd
Gold Creek Tr
Elk Ridge Tr
Silver Creek Tr
Tumbling Cr
Piney Cr
Hogans Slough
Big Ditch
High Ditch
Cove Ditch
Hogans Slough
Big Ditch
Coulson Crk
Zeno Rd
Hogans Slough
Big Ditch
Hogans Slough
Big Ditch
Hogans Slough
Big Ditch

# GOVERNMENTAL UNIT REFERENCE MAP (2020): Billings city, MT

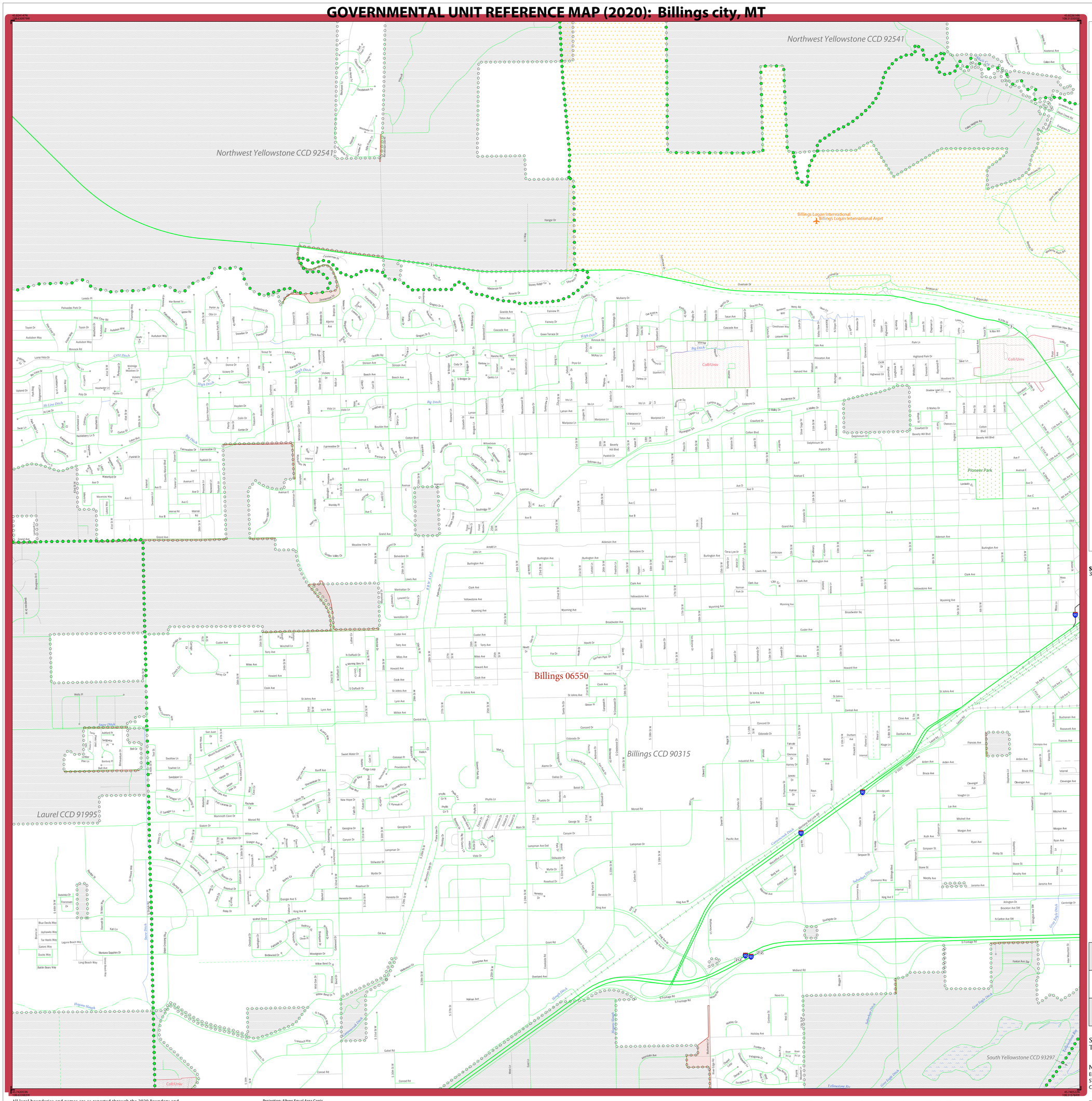


## LEGEND

| SYMBOL DESCRIPTION | SYMBOL | LABEL STYLE |
|---|---|---|
| Federal American Indian Reservation | | L'ANSE RESERVATION (TA 1880) |
| Off-Reservation Trust Land | | T1880 |
| American Indian Tribal Subdivision | | SHONTO (620) |
| Alaska Native Regional Corporation (ANRC) | | NANA ANRC 52120 |
| State (or statistically equivalent entity) | | NEW YORK 36 |
| County (or statistically equivalent entity) | | ERIE 029 |
| Minor Civil Division (MCD)[1] | | Lee town 41460 |
| Census County Division (CCD)[2] | | Jemez CCD 91650 |
| Consolidated City | | MILFORD 47500 |
| Incorporated Place - Subject Area | | Rome 63418 |
| Incorporated Place - Other Area[3] | | Davis 18100 |
| Census Designated Place (CDP)[2] | | Cochiti 16560 |

| DESCRIPTION | SYMBOL | DESCRIPTION | SYMBOL |
|---|---|---|---|
| Interstate | 10 | Water Body | Pleasant Lake |
| U.S. Highway | 2 | Swamp or Marsh | Okefenokee Swamp |
| State Highway | 4 | Glacier | Bering Glacier |
| Other Road | Marsh Ln | Airport, Airfield, or Helicopter Landing Pad | Oxnard Airport |
| Cul-de-sac | | College or University | Coll/Univ |
| Circle | | Military | Fort Belvoir |
| Geographic Offset or Corridor | | Prison or Juvenile Detention Center | P/JDC |
| 4WD Trail, Stairway, Alley, Walkway, or Ferry | | Cemetery | Powell Cmtry |
| Railroad | Southern RR | Golf Course | Pinehurst GlfCrs |
| Pipeline or Power Line | | National Park or Forest | Yosemite NP |
| Ridge or Fence | | Other Park | St Francis Park |
| Property Line or Nonvisible Boundary | | Outside Subject Area | |
| Perennial Stream | Tumbling Cr | Inset Area | A1 |
| Intermittent Stream | Piney Cr | | |
| Mountain Peak or Hill | Mt. Baker | | |

Where state, county, and/or MCD/CCD boundaries coincide, the map shows the boundary symbol for only the highest-ranking of these boundaries. Where American Indian reservation and American Indian tribal subdivision boundaries coincide, the map shows only the American Indian reservation boundaries.

Entity names are followed by either their FIPS code or census code; parentheses indicate a census code.

1 "MCD" indicates a false MCD. These are for Census Bureau use only.
2 The CCD and CDP boundaries represent statistical entities only and are not updated through the BAS.
3 Incorporated place name color corresponds to the incorporated place fill color.

Due to space limitations, some road names, along with other feature and geography names on the map, may not be shown.

The Census Bureau stores primary and alternate road names, but only primary road names are used to label the roads on these maps.

**SUBJECT AREA COUNTIES ON MAP SHEET**
30111 Yellowstone

Key to Adjacent Sheets

| | | |
|---|---|---|
| | 1 | 2 |
| 3 | 4 | 5 |
| | 6 | 7 |

Sheet Location within Entity

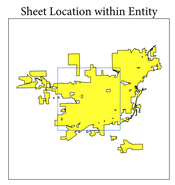

Sheet 4 of 7 PARENT sheets
Total Sheets: 8 (Index 1; Parent 7; Inset 0)

NAME: Billings city (06550)
ENTITY TYPE: Incorporated Place
ST: Montana (30)
CO: Yellowstone (111)

INDEX OR PARENT SHEET #: 004
INSET SHEET #: 000000

2020 INCORPORATED PLACE REF MAP (PARENT)

5330130000065500400000 0

All legal boundaries and names are as reported through the 2020 Boundary and Annexation Survey (BAS) and Boundary Validation Program (BVP). The boundaries shown on this map are for Census Bureau statistical data collection and tabulation purposes only; their depiction and designation for statistical purposes does not constitute a determination of jurisdictional authority or rights of ownership or entitlement.

Data Source: U.S. Census Bureau's MAF/TIGER database (TAB20), November 2020
Created by Geography Division: December 12, 2020

U.S. DEPARTMENT OF COMMERCE U.S. Census Bureau

Projection: Albers Equal Area Conic
Datum: NAD 83
Spheroid: GRS 80
1st Standard Parallel: 45 07 55
2nd Standard Parallel: 48 13 38
Central Meridian: -110 02 38
Latitude of Projection's Origin: 44 21 29
False Easting: 0
False Northing: 0

0 0.3 0.6 0.9 1.2 1.5 Kilometers
0 0.2 0.4 0.6 0.8 1 Miles
The plotted map scale is 1:12,500

N W E S

**Boundary and Annexation Survey (BAS) ID: 13000006550**
**BAS Submission Deadline: March 1, 2021**

**PDF versions of the BAS maps are available at:**
**www.census.gov/programs-surveys/bas/geographies.html**

For more information, or to request additional maps, please email geo.bas@census.gov, call 1-800-972-5651, or visit www.census.gov/programs-surveys/bas.html.

United States Census Bureau

# GOVERNMENTAL UNIT REFERENCE MAP (2020): Billings city, MT

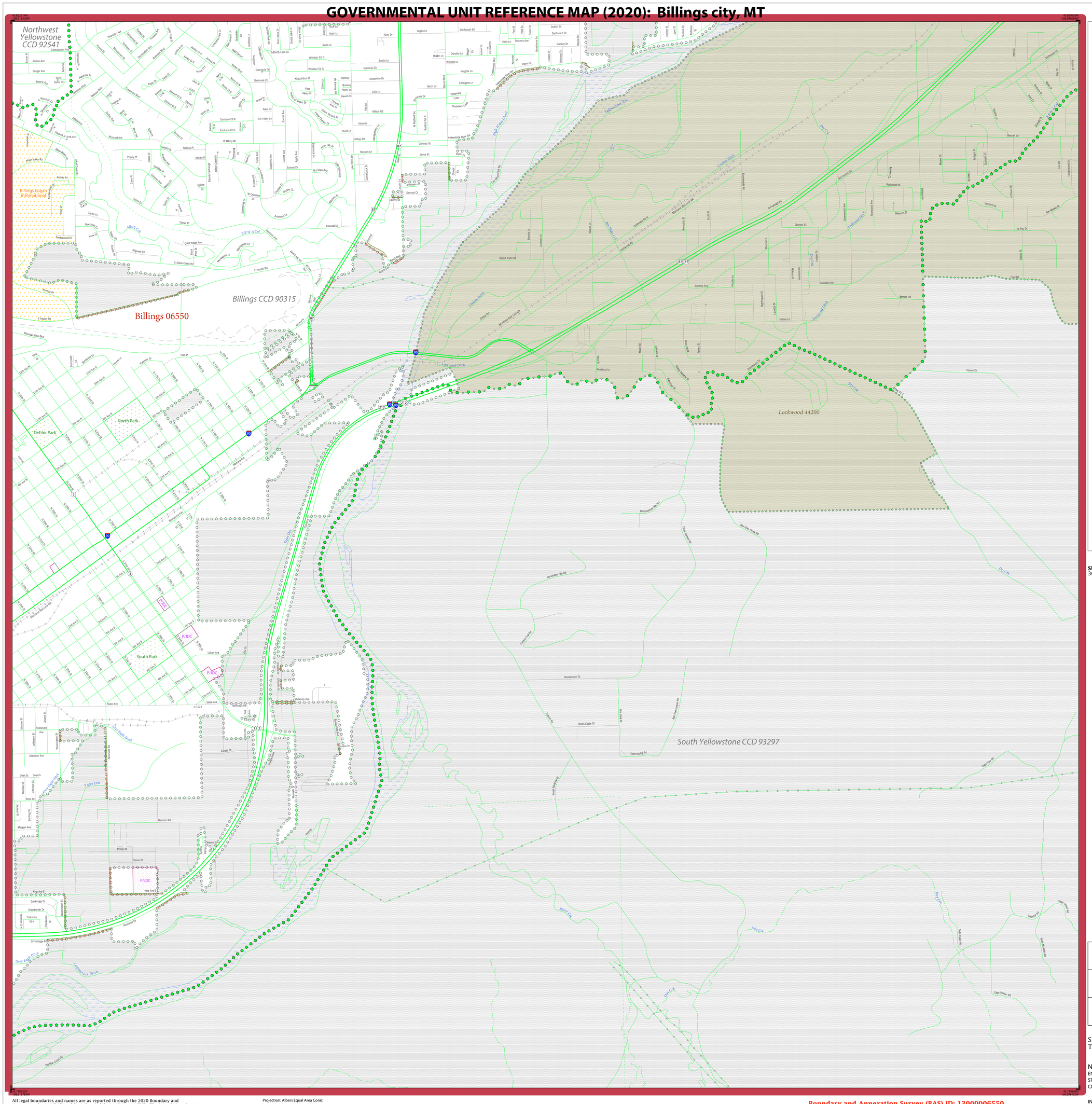


## LEGEND

| SYMBOL DESCRIPTION | SYMBOL | LABEL STYLE |
|---|---|---|
| Federal American Indian Reservation | | L'ANSE RESERVATION (TA 1880) |
| Off-Reservation Trust Land | | T1880 |
| American Indian Tribal Subdivision | | SHONTO (620) |
| Alaska Native Regional Corporation (ANRC) | | NANA ANRC 52120 |
| State (or statistically equivalent entity) | | NEW YORK 36 |
| County (or statistically equivalent entity) | | ERIE 029 |
| Minor Civil Division (MCD)[1] | | Lee town 41460 |
| Census County Division (CCD)[2] | | Jemez CCD 91650 |
| Consolidated City | | MILFORD 47500 |
| Incorporated Place - Subject Area | | Rome 63418 |
| Incorporated Place - Other Area[3] | | Davis 18100 |
| Census Designated Place (CDP)[2] | | Cochiti 16560 |

| DESCRIPTION | SYMBOL | DESCRIPTION | SYMBOL |
|---|---|---|---|
| Interstate | 10 | Water Body | Pleasant Lake |
| U.S. Highway | 2 | Swamp or Marsh | Okefenokee Swamp |
| State Highway | 4 | Glacier | Bering Glacier |
| Other Road | Marsh Ln | Airport, Airfield, or Helicopter Landing Pad | Oxnard Airport |
| Cul-de-sac | | College or University | Coll/Univ |
| Circle | | Military | Fort Belvoir |
| Geographic Offset or Corridor | | Prison or Juvenile Detention Center | P/JDC |
| 4WD Trail, Stairway, Alley, Walkway, or Ferry | | Cemetery | Powell Cmtry |
| Railroad | Southern RR | Golf Course | Pinehurst GlfCrs |
| Pipeline or Power Line | | National Park or Forest | Yosemite NP |
| Ridge or Fence | | Other Park | St Francis Park |
| Property Line or Nonvisible Boundary | | Outside Subject Area | |
| Perennial Stream | Tumbling Cr | Inset Area | A1 |
| Intermittent Stream | Piney Cr | | |
| Mountain Peak or Hill | Mt. Baker | | |

Where state, county, and/or MCD/CCD boundaries coincide, the map shows the boundary symbol for only the highest-ranking of these boundaries. Where American Indian reservation and American Indian tribal subdivision boundaries coincide, the map shows only the American Indian reservation boundaries.

Entity names are followed by either their FIPS code or census code; parentheses indicate a census code.

1 'MCD*' indicates a false MCD. These are for Census Bureau use only.

2 The CCD and CDP boundaries represent statistical entities only and are not updated through the BAS.

3 Incorporated place name color corresponds to the incorporated place fill color.

Due to space limitations, some road names, along with other feature and geography names on the map, may not be shown.

The Census Bureau stores primary and alternate road names, but only primary road names are used to label the roads on these maps.

**SUBJECT AREA COUNTIES ON MAP SHEET**
30111 Yellowstone

Key to Adjacent Sheets

| | | |
|---|---|---|
| 1 | 2 | |
| 4 | 5 | |
| 6 | 7 | |

Sheet Location within Entity

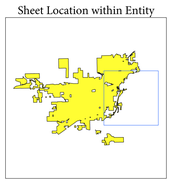

Sheet 5 of 7 PARENT sheets
Total Sheets: 8 (Index 1; Parent 7; Inset 0)

NAME: Billings city (06550)
ENTITY TYPE: Incorporated Place
ST: Montana (30)
CO: Yellowstone (111)

INDEX OR PARENT SHEET #: 005
INSET SHEET #: 000000

2020 INCORPORATED PLACE REF MAP (PARENT)

5330130000065500050000 00

All legal boundaries and names are as reported through the 2020 Boundary and Annexation Survey (BAS) and Boundary Validation Program (BVP). The boundaries shown on this map are for Census Bureau statistical data collection and tabulation purposes only; their depiction and designation for statistical purposes does not constitute a determination of jurisdictional authority or rights of ownership or entitlement.

Data Source: U.S. Census Bureau's MAF/TIGER database (TAB20), November 2020
Created by Geography Division: December 12, 2020

U.S. DEPARTMENT OF COMMERCE U.S. Census Bureau

Projection: Albers Equal Area Conic
Datum: NAD 83
Spheroid: GRS 80
1st Standard Parallel: 45 07 55
2nd Standard Parallel: 48 13 38
Central Meridian: -110 02 38
Latitude of Projection's Origin: 44 21 29
False Easting: 0
False Northing: 0

0 0.3 0.6 0.9 1.2 1.5 Kilometers
0 0.2 0.4 0.6 0.8 1 Miles
The plotted map scale is 1:12,500

N W E S

**Boundary and Annexation Survey (BAS) ID: 13000006550**
**BAS Submission Deadline: March 1, 2021**

**PDF versions of the BAS maps are available at:**
**www.census.gov/programs-surveys/bas/geographies.html**

For more information, or to request additional maps, please email geo.bas@census.gov, call 1-800-972-5651, or visit www.census.gov/programs-surveys/bas.html.

United States Census Bureau

# GOVERNMENTAL UNIT REFERENCE MAP (2020): Billings city, MT

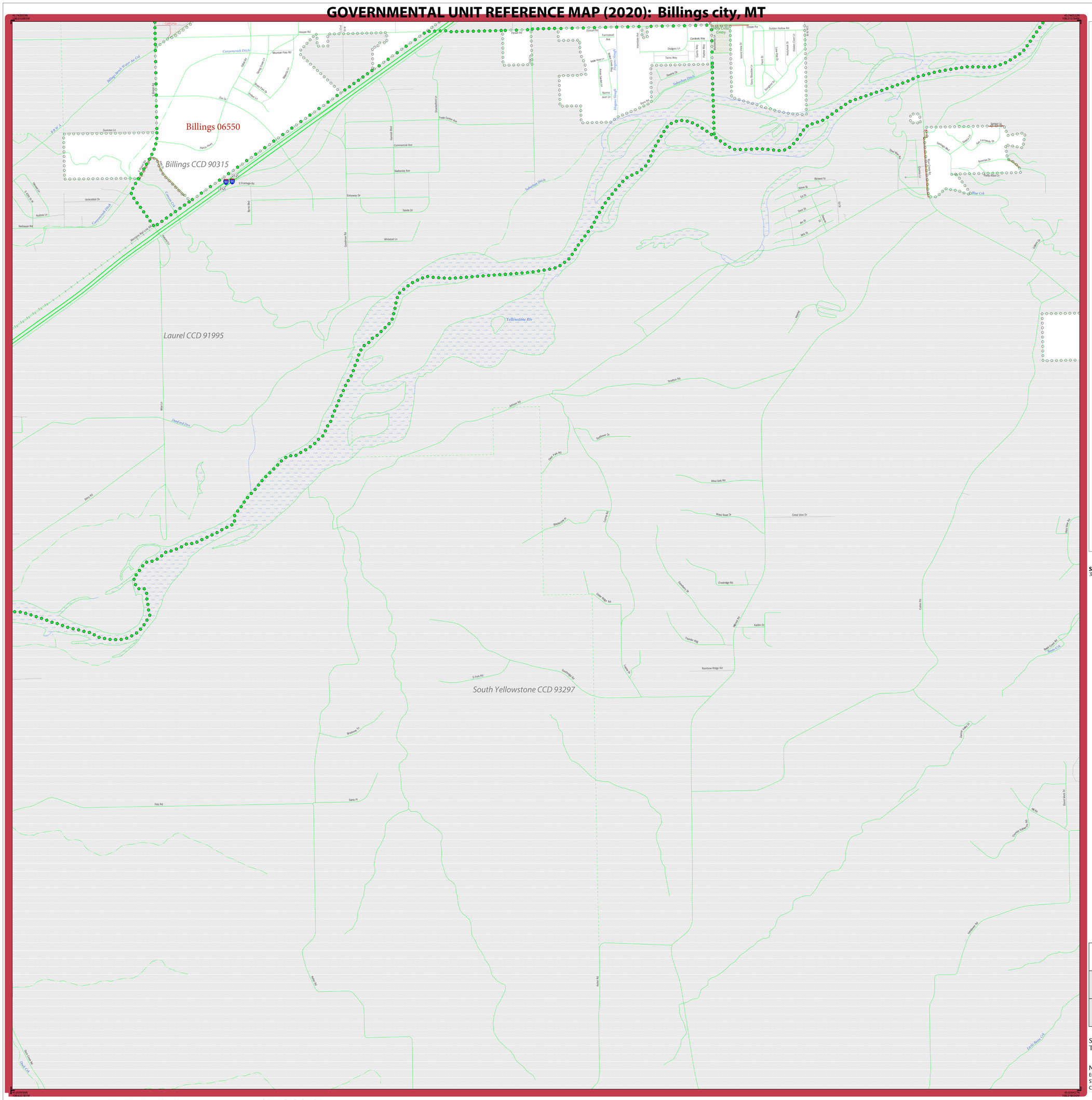
Billings 06550
Billings CCD 90315
Laurel CCD 91995
South Yellowstone CCD 93297
Yellowstone Riv
Canyonreek Ditch
Billing Ranch Water Ass Cnl
Silverlan Ditch
Hogan Slough
Blue Crk
Rock Crk
Big Ditch
Dry Creek
Tumbling Cr
Piney Cr
Bear Crk
Rimrock Dr
Grand Ave
Main St
Broadway
Lake Elmo Dr
Laurel Rd
Stillwater Rd
Rosebud Rd
Rock Creek Rd
Bear Creek Rd
Rainbow Ridge Rd
Crestridge Rd
Wind Drift Rd
Felp Rd
Kolan Rd
Blackwell Rd
Hesper Rd
Elysian Rd
Golden Hollow Rd
Cardinals Way
Dodgers Ln
Twins Way
Farmstead Ave
Mountain Pass Rd
Canyon Ln
Summer Ln
Peace Trail
Jackrabbit Dr
Rubble Ln
Nashawaker Rd
Entryway Dr
Tandie Dr
Whitetail Ln
Commercial Ave
Nahanke Ave
Trade Center Ave
Interstate Ave
Hesse Blvd
Goodman Rd
Wise Ln
Spire Rd
Sunset Dr
Richard St
Street St
Ed St
Ram St
Jim St
Jack St
Dwight St
Gilbert St
Cedar St
Cedar Ln
Trail Mtn Rd
Sunset Ln
Bow Ln
Bowman Dr
Hidden Ridge Ln
Sunset Blvd
Sally Lemasney Dr
Dakota Ln
Bergen Ln
Ridge Rd
Crest View Dr
Wood Road Dr
Breezemont Pl
Dove Trail Rd
Sunflower Dr
Kaitlin Dr
Thunder Ridge
Glacier Ln
Cedar Ridge Rd
Cedar Rd
Wood Rd
Lewis Dr
S Fork Rd
Sheridan Ave
Sams Pl
Rimrock Rd
Dave Lake Rd
Dave Lake Dr
Hill Rd
Stillwater Ridge Rd
Stillwater Rd
Elysian Rd
Farmstead Ave
Interstate Ave
Cardinals Way
Dodgers Ln
Twins Way
Golden Hollow Rd
Hollyhock St
Hidden Creek Ln
Sunset Park Dr
Sunset Ln
Sky Meadow Ln
Forest St
Sunset Dr
Hesper Rd
Mountain Pass Rd
Canyon Ln
Summer Ln
Peace Trail
Jackrabbit Dr
Rubble Ln
Nashawaker Rd
Entryway Dr
Tandie Dr
Whitetail Ln
Commercial Ave
Nahanke Ave
Trade Center Ave
Hesse Blvd
Goodman Rd
Wise Ln
Spire Rd
Richard St
Street St
Ed St
Ram St
Jim St
Jack St
Dwight St
Gilbert St
Cedar St
Cedar Ln
Trail Mtn Rd
Sunset Ln
Bow Ln
Bowman Dr
Hidden Ridge Ln
Sunset Blvd
Sally Lemasney Dr
Dakota Ln
Bergen Ln
Ridge Rd
Crest View Dr
Wood Road Dr
Breezemont Pl
Dove Trail Rd
Sunflower Dr
Kaitlin Dr
Thunder Ridge
Glacier Ln
Cedar Ridge Rd
Cedar Rd
Wood Rd
Lewis Dr
S Fork Rd
Sheridan Ave
Sams Pl
Rimrock Rd
Dave Lake Rd
Dave Lake Dr
Hill Rd
Stillwater Ridge Rd
Stillwater Rd
Felp Rd
Kolan Rd
Laurel Rd
Rock Creek Rd
Bear Creek Rd
Rainbow Ridge Rd
Crestridge Rd
Wind Drift Rd
Stillwater Rd
Rosebud Rd
Sunflower Dr
Dove Trail Rd
Breezemont Pl
Wood Road Dr
Crest View Dr
Cedar Ridge Rd
Cedar Rd
Wood Rd
Kaitlin Dr
Thunder Ridge
Glacier Ln

# GOVERNMENTAL UNIT REFERENCE MAP (2020): Billings city, MT

Billings 06550
South Yellowstone CCD 93297
CROW RESERVATION (TA0845)
Indian Caves State Park
Billings Cr
Pryor Cr
Lake Elmo
Rimrock Rd
Grant Rd
Bitter Root Dr
Zimmerman Trail
Shiloh Rd
Samantha Ln
Hesper Rd
Castle Headen Rd
Wandover Rd
Bench Dr
Bay Horse Rd
Little Bear Ln
Little Bear Cr
Little Bear Cr
Little Bear Cr
Bear Creek Rd
Bear Creek
Bear Creek
Bear Creek Rd
Bear Creek Rd
Bear Creek Rd