GOVERNMENTAL UNIT REFERENCE MAP (2020): Antelope County, NE

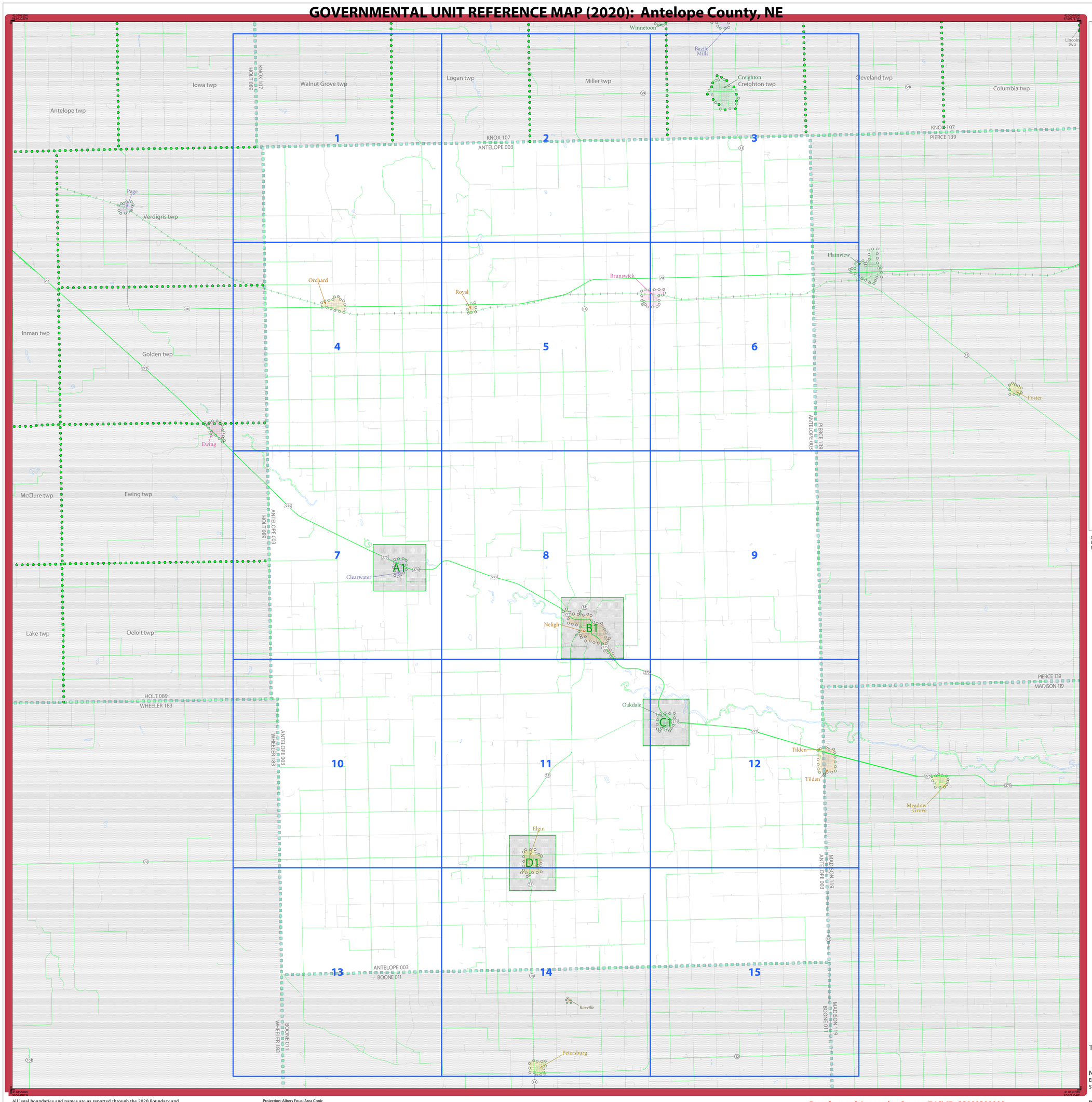

LEGEND

SYMBOL DESCRIPTION	SYMBOL	LABEL STYLE
Federal American Indian Reservation		L'ANSE RESERVATION (TA 1880)
Off-Reservation Trust Land		T1880
American Indian Tribal Subdivision		SHONTO (620)
Alaska Native Regional Corporation (ANRC)		*NANA ANRC 52120*
State (or statistically equivalent entity)		NEW YORK 36
County (or statistically equivalent entity)		ERIE 029
Minor Civil Division (MCD)[1]		Lee town 41460
Census County Division (CCD)[2]		*Jemez CCD 91650*
Consolidated City		MILFORD 47500
Incorporated Place[3]		Davis 18100
Census Designated Place (CDP)[2]		*Cochiti 16560*

DESCRIPTION	SYMBOL	DESCRIPTION	SYMBOL
Interstate	5	Water Body	*Pleasant Lake*
U.S. Highway	2	Swamp or Marsh	*Okefenokee Swamp*
State Highway	4	Glacier	*Bering Glacier*
Other Road	Marsh Ln	Airport, Airfield, or Helicopter Landing Pad	Dinard Airport
Cul-de-sac		College or University	Coll/Univ
Circle		Military	Fort Belvoir
Geographic Offset or Corridor		Prison or Juvenile Detention Center	P/JDC
4WD Trail, Stairway, Alley, Walkway, or Ferry		Cemetery	Powell Cmtry
Railroad	Southern RR	Golf Course	Pinehurst GlfCrs
Pipeline or Power Line		National Park or Forest	Yosemite NP
Ridge or Fence		Other Park	St Francis Park
Property Line or Nonvisible Boundary		Outside Subject Area	
Perennial Stream	*Tumbling Cr*	Inset Area	A1
Intermittent Stream	*Piney Cr*		
Mountain Peak or Hill	*Mt. Baker*		

Where state, county, and/or MCD/CCD boundaries coincide, the map shows the boundary symbol for only the highest-ranking of these boundaries. Where American Indian reservation and American Indian tribal subdivision boundaries coincide, the map shows only the American Indian reservation boundaries.

Entity names are followed by either their FIPS code or census code; parentheses indicate a census code.

1 'MCD" indicates a false MCD. These are for Census Bureau use only.

2 The CCD and CDP boundaries represent statistical entities only and are not updated through the BAS.

3 Incorporated place name color corresponds to the incorporated place fill color.

Due to space limitations, some road names, along with other feature and geography names on the map, may not be shown.

The Census Bureau stores primary and alternate road names, but only primary road names are used to label the roads on these maps.

Note: This index map sheet provides the map sheet configuration in relation to the subject entity. Due to scale limitations, map content may be simplified. Refer to parent and/or inset map sheets for detailed map content.

Total Sheets: 20 (Index 1; Parent 15; Inset 4)

NAME: Antelope County (003)
ENTITY TYPE: County or statistically equivalent entity
ST: Nebraska (31)

INDEX OR PARENT SHEET #: 000
INSET SHEET #: 000000

2020 COUNTY REF MAP (INDEX)

5340231003000000000000

All legal boundaries and names are as reported through the 2020 Boundary and Annexation Survey (BAS) and Boundary Validation Program (BVP). The boundaries shown on this map are for Census Bureau statistical data collection and tabulation purposes only; their depiction and designation for statistical purposes does not constitute a determination of jurisdictional authority or rights of ownership or entitlement.

Data Source: U.S. Census Bureau's MAF/TIGER database (TAB20), November 2020
Created by: Geography Division: December 08, 2020

U.S. DEPARTMENT OF COMMERCE U.S. Census Bureau

Projection: Albers Equal Area Conic
Datum: NAD 83
Spheroid: GRS 80
1st Standard Parallel: 40 30 01
2nd Standard Parallel: 42 30 05
Central Meridian: -99 40 49
Latitude of Projection's Origin: 40 00 00
False Easting: 0
False Northing: 0

0 3 6 9 12 15 Kilometers
0 2 4 6 8 10 Miles
The plotted map scale is 1:102,350

N W E S

Boundary and Annexation Survey (BAS) ID: 23100300000
BAS Submission Deadline: March 1, 2021

PDF versions of the BAS maps are available at:
www.census.gov/programs-surveys/bas/geographies.html

For more information, or to request additional maps, please email geo.bas@census.gov, call 1-800-972-5651, or visit www.census.gov/programs-surveys/bas.html.

United States Census Bureau

GOVERNMENTAL UNIT REFERENCE MAP (2020): Antelope County, NE

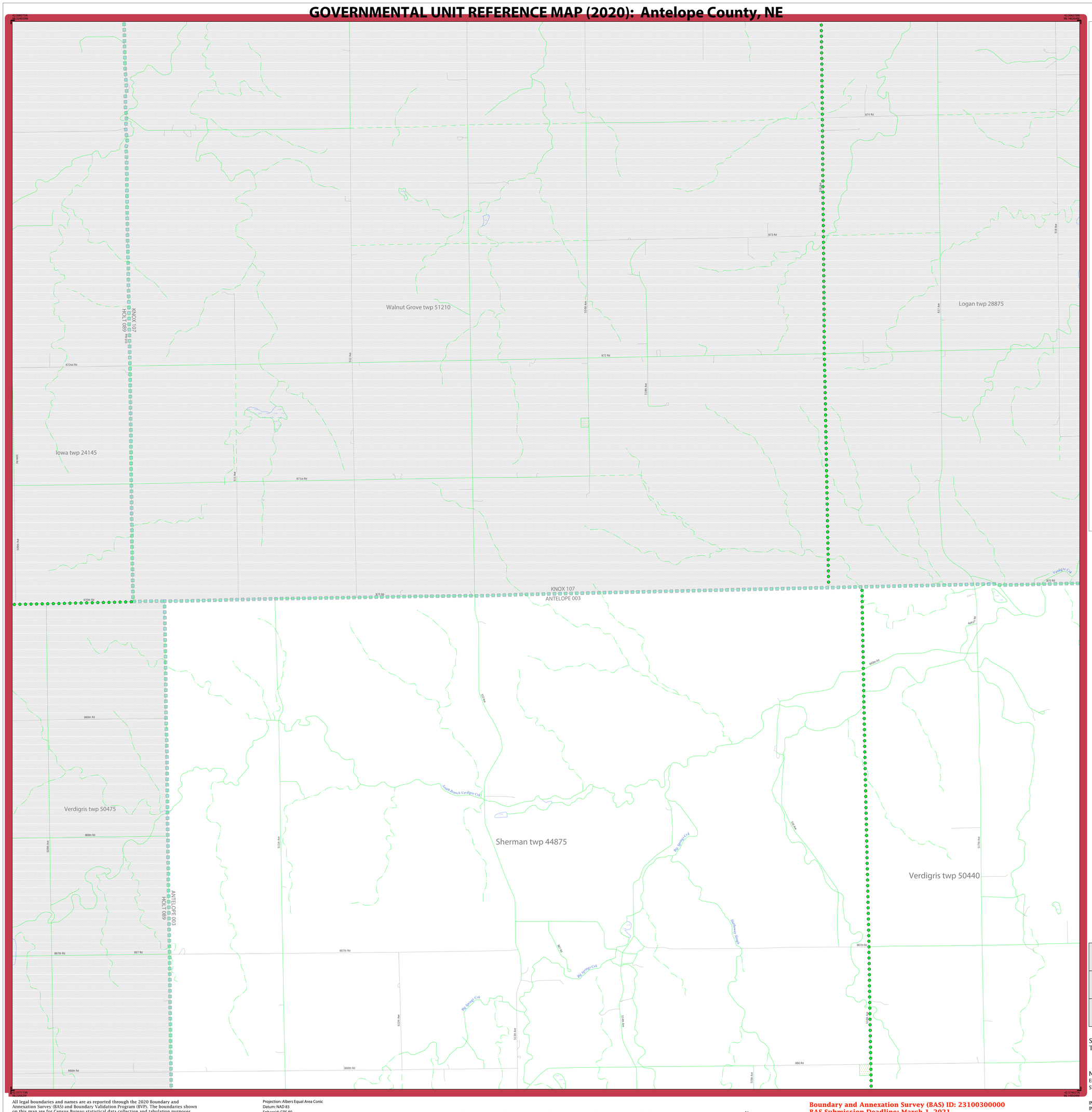

LEGEND

SYMBOL DESCRIPTION	SYMBOL	LABEL STYLE
Federal American Indian Reservation		L'ANSE RESERVATION (TA 1880)
Off-Reservation Trust Land		T1880
American Indian Tribal Subdivision		SHONTO (620)
Alaska Native Regional Corporation (ANRC)		*NANA ANRC 52120*
State (or statistically equivalent entity)		NEW YORK 36
County (or statistically equivalent entity)		ERIE 029
Minor Civil Division (MCD)[1]		Lee town 41460
Census County Division (CCD)[2]		*Jemez CCD 91650*
Consolidated City		MILFORD 47500
Incorporated Place[3]		Davis 18100
Census Designated Place (CDP)[2]		*Cochiti 16560*

DESCRIPTION	SYMBOL	DESCRIPTION	SYMBOL
Interstate	5	Water Body	*Pleasant Lake*
U.S. Highway	2	Swamp or Marsh	*Okefenokee Swamp*
State Highway	4	Glacier	*Bering Glacier*
Other Road	Marsh Ln	Airport, Airfield, or Helicopter Landing Pad	Dönärd Airport
Cul-de-sac		College or University	Coll/Univ
Circle		Military	Fort Belvoir
Geographic Offset or Corridor		Prison or Juvenile Detention Center	P/JDC
4WD Trail, Stairway, Alley, Walkway, or Ferry		Cemetery	Powell Cmtry
Railroad	Southern RR	Golf Course	Pinehurst GlfCrs
Pipeline or Power Line		National Park or Forest	Yosemite NP
Ridge or Fence		Other Park	St Francis Park
Property Line or Nonvisible Boundary		Outside Subject Area	
Perennial Stream	*Tumbling Cr*	Inset Area	A1
Intermittent Stream	*Piney Cr*		
Mountain Peak or Hill	*Mt. Baker*		

Where state, county, and/or MCD/CCD boundaries coincide, the map shows the boundary symbol for only the highest-ranking of these boundaries. Where American Indian reservation and American Indian tribal subdivision boundaries coincide, the map shows only the American Indian reservation boundaries.

Entity names are followed by either their FIPS code or census code; parentheses indicate a census code.

1 'MCD" indicates a false MCD. These are for Census Bureau use only.

2 The CCD and CDP boundaries represent statistical entities only and are not updated through the BAS.

3 Incorporated place name color corresponds to the incorporated place fill color.

Due to space limitations, some road names, along with other feature and geography names on the map, may not be shown.

The Census Bureau stores primary and alternate road names, but only primary road names are used to label the roads on these maps.

Key to Adjacent Sheets

	1	2
	4	5

Sheet Location within Entity

Sheet 1 of 15 PARENT sheets
Total Sheets: 20 (Index 1; Parent 15; Inset 4)

NAME: Antelope County (003)
ENTITY TYPE: County or statistically equivalent entity
ST: Nebraska (31)

INDEX OR PARENT SHEET #: 001
INSET SHEET #: 000000

2020 COUNTY REF-MAP (PARENT)

5340231003000000001000000

All legal boundaries and names are as reported through the 2020 Boundary and Annexation Survey (BAS) and Boundary Validation Program (BVP). The boundaries shown on this map are for Census Bureau statistical data collection and tabulation purposes only; their depiction and designation for statistical purposes does not constitute a determination of jurisdictional authority or rights of ownership or entitlement.

Data Source: U.S. Census Bureau's MAF/TIGER database (TAB20), November 2020
Created by Geography Division: December 08, 2020

U.S. DEPARTMENT OF COMMERCE U.S. Census Bureau

Projection: Albers Equal Area Conic
Datum: NAD 83
Spheroid: GRS 80
1st Standard Parallel: 40 30 01
2nd Standard Parallel: 42 30 05
Central Meridian: -99 40 49
Latitude of Projection's Origin: 40 00 00
False Easting: 0
False Northing: 0

0 0.6 1.2 1.8 2.4 3 Kilometers
0 0.4 0.8 1.2 1.6 2 Miles
The plotted map scale is 1:20,000

N W E S

Boundary and Annexation Survey (BAS) ID: 23100300000
BAS Submission Deadline: March 1, 2021

PDF versions of the BAS maps are available at:
www.census.gov/programs-surveys/bas/geographies.html

For more information, or to request additional maps, please email geo.bas@census.gov, call 1-800-972-5651, or visit www.census.gov/programs-surveys/bas.html.

GOVERNMENTAL UNIT REFERENCE MAP (2020): Antelope County, NE

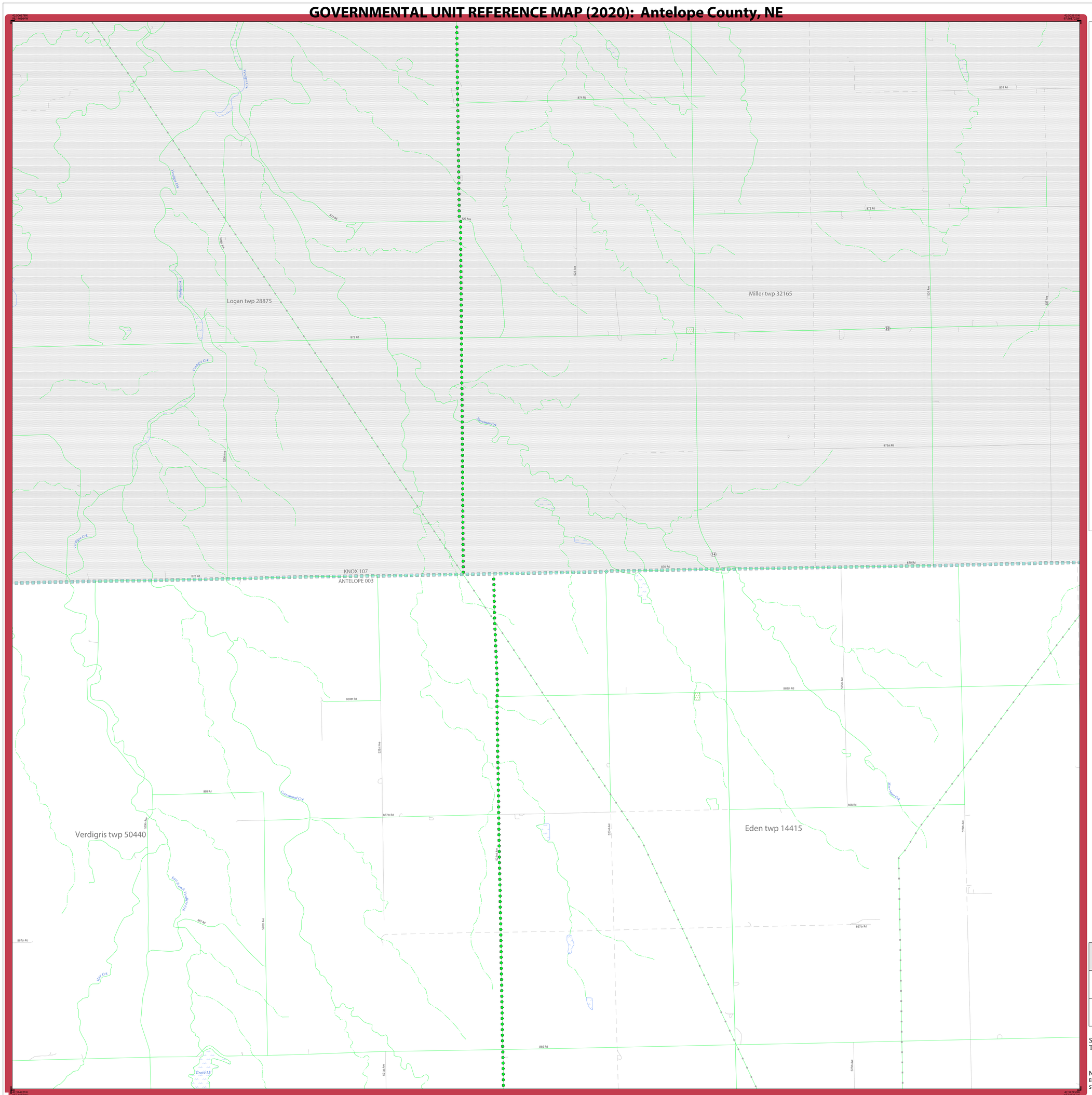

LEGEND

SYMBOL DESCRIPTION	SYMBOL	LABEL STYLE
Federal American Indian Reservation		L'ANSE RESERVATION (TA 1880)
Off-Reservation Trust Land		T1880
American Indian Tribal Subdivision		SHONTO (620)
Alaska Native Regional Corporation (ANRC)		NANA ANRC 52120
State (or statistically equivalent entity)		NEW YORK 36
County (or statistically equivalent entity)		ERIE 029
Minor Civil Division (MCD)[1]		Lee town 41460
Census County Division (CCD)[2]		Jemez CCD 91650
Consolidated City		MILFORD 47500
Incorporated Place[3]		Davis 18100
Census Designated Place (CDP)[2]		Cochiti 16560

DESCRIPTION	SYMBOL	DESCRIPTION	SYMBOL
Interstate	5	Water Body	Pleasant Lake
U.S. Highway	2	Swamp or Marsh	Okefenokee Swamp
State Highway	4	Glacier	Bering Glacier
Other Road	Marsh Ln	Airport, Airfield, or Helicopter Landing Pad	Dónard Airport
Cul-de-sac		College or University	Coll/Univ
Circle		Military	Fort Belvoir
Geographic Offset or Corridor		Prison or Juvenile Detention Center	P/JDC
4WD Trail, Stairway, Alley, Walkway, or Ferry		Cemetery	Powell Cmtry
Railroad	Southern RR	Golf Course	Pinehurst GlfCrs
Pipeline or Power Line		National Park or Forest	Yosemite NP
Ridge or Fence		Other Park	St Francis Park
Property Line or Nonvisible Boundary		Outside Subject Area	
Perennial Stream	Tumbling Cr	Inset Area	A1
Intermittent Stream	Piney Cr		
Mountain Peak or Hill	Mt. Baker		

Where state, county, and/or MCD/CCD boundaries coincide, the map shows the boundary symbol for only the highest-ranking of these boundaries. Where American Indian reservation and American Indian tribal subdivision boundaries coincide, the map shows only the American Indian reservation boundaries.

Entity names are followed by either their FIPS code or census code; parentheses indicate a census code.

1 'MCD*' indicates a false MCD. These are for Census Bureau use only.

2 The CCD and CDP boundaries represent statistical entities only and are not updated through the BAS.

3 Incorporated place name color corresponds to the incorporated place fill color.

Due to space limitations, some road names, along with other feature and geography names on the map, may not be shown.

The Census Bureau stores primary and alternate road names, but only primary road names are used to label the roads on these maps.

Key to Adjacent Sheets

1	2	3
4	5	6

Sheet Location within Entity

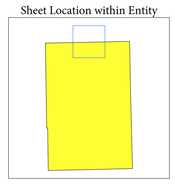

Sheet 2 of 15 PARENT sheets
Total Sheets: 20 (Index 1; Parent 15; Inset 4)

NAME: Antelope County (003)
ENTITY TYPE: County or statistically equivalent entity
ST: Nebraska (31)

INDEX OR PARENT SHEET #: 002
INSET SHEET #: 000000

2020 COUNTY REF MAP (PARENT)

5340231003000000002000000

All legal boundaries and names are as reported through the 2020 Boundary and Annexation Survey (BAS) and Boundary Validation Program (BVP). The boundaries shown on this map are for Census Bureau statistical data collection and tabulation purposes only; their depiction and designation for statistical purposes does not constitute a determination of jurisdictional authority or rights of ownership or entitlement.

Data Source: U.S. Census Bureau's MAF/TIGER database (TAB20), November 2020
Created by Geography Division: December 08, 2020

U.S. DEPARTMENT OF COMMERCE U.S. Census Bureau

Projection: Albers Equal Area Conic
Datum: NAD 83
Spheroid: GRS 80
1st Standard Parallel: 40 30 01
2nd Standard Parallel: 42 30 05
Central Meridian: -99 40 49
Latitude of Projection's Origin: 40 00 00
False Easting: 0
False Northing: 0

0 0.6 1.2 1.8 2.4 3 Kilometers
0 0.4 0.8 1.2 1.6 2 Miles
The plotted map scale is 1:20,000

N W E S

Boundary and Annexation Survey (BAS) ID: 23100300000
BAS Submission Deadline: March 1, 2021

PDF versions of the BAS maps are available at:
www.census.gov/programs-surveys/bas/geographies.html

For more information, or to request additional maps, please email geo.bas@census.gov, call 1-800-972-5651, or visit www.census.gov/programs-surveys/bas.html.

United States Census Bureau

GOVERNMENTAL UNIT REFERENCE MAP (2020): Antelope County, NE

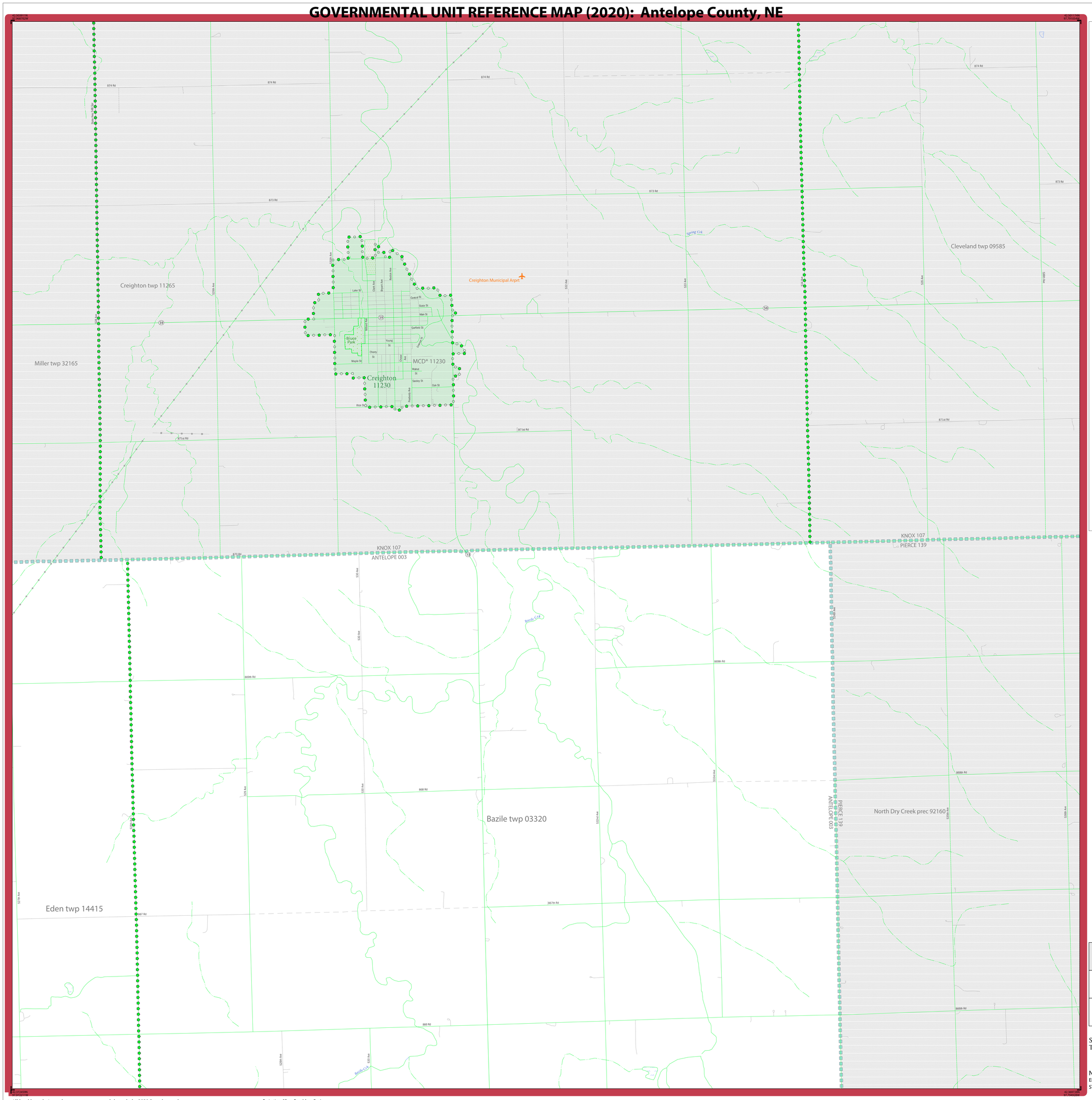

LEGEND

SYMBOL DESCRIPTION	SYMBOL	LABEL STYLE
Federal American Indian Reservation		L'ANSE RESERVATION (TA 1880)
Off-Reservation Trust Land		T1880
American Indian Tribal Subdivision		SHONTO (620)
Alaska Native Regional Corporation (ANRC)		*NANA ANRC 52120*
State (or statistically equivalent entity)		NEW YORK 36
County (or statistically equivalent entity)		ERIE 029
Minor Civil Division (MCD)[1]		Lee town 41460
Census County Division (CCD)[2]		*Jemez CCD 91650*
Consolidated City		MILFORD 47500
Incorporated Place[3]		Davis 18100
Census Designated Place (CDP)[2]		*Cochiti 16560*

DESCRIPTION	SYMBOL	DESCRIPTION	SYMBOL
Interstate	5	Water Body	*Pleasant Lake*
U.S. Highway	2	Swamp or Marsh	*Okefenokee Swamp*
State Highway	4	Glacier	*Bering Glacier*
Other Road	Marsh Ln	Airport, Airfield, or Helicopter Landing Pad	Dinard Airport
Cul-de-sac		College or University	Coll/Univ
Circle		Military	Fort Belvoir
Geographic Offset or Corridor		Prison or Juvenile Detention Center	P/JDC
4WD Trail, Stairway, Alley, Walkway, or Ferry		Cemetery	Powell Cmtry
Railroad	Southern RR	Golf Course	Pinehurst GlfCrs
Pipeline or Power Line		National Park or Forest	Yosemite NP
Ridge or Fence		Other Park	St Francis Park
Property Line or Nonvisible Boundary		Outside Subject Area	
Perennial Stream	*Tumbling Cr*	Inset Area	A1
Intermittent Stream	*Piney Cr*		
Mountain Peak or Hill	*Mt. Baker*		

Where state, county, and/or MCD/CCD boundaries coincide, the map shows the boundary symbol for only the highest-ranking of these boundaries. Where American Indian reservation and American Indian tribal subdivision boundaries coincide, the map shows only the American Indian reservation boundaries.

Entity names are followed by either their FIPS code or census code; parentheses indicate a census code.

1 'MCD*' indicates a false MCD. These are for Census Bureau use only.

2 The CCD and CDP boundaries represent statistical entities only and are not updated through the BAS.

3 Incorporated place name color corresponds to the incorporated place fill color.

Due to space limitations, some road names, along with other feature and geography names on the map, may not be shown.

The Census Bureau stores primary and alternate road names, but only primary road names are used to label the roads on these maps.

Key to Adjacent Sheets

2	3	
5	6	

Sheet Location within Entity

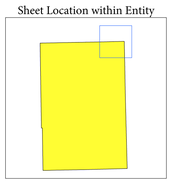

Sheet 3 of 15 PARENT sheets
Total Sheets: 20 (Index 1; Parent 15; Inset 4)

NAME: Antelope County (003)
ENTITY TYPE: County or statistically equivalent entity
ST: Nebraska (31)

INDEX OR PARENT SHEET #: 003
INSET SHEET #: 000000

2020 COUNTY REF MAP (PARENT)

5340231003000000003000000

All legal boundaries and names are as reported through the 2020 Boundary and Annexation Survey (BAS) and Boundary Validation Program (BVP). The boundaries shown on this map are for Census Bureau statistical data collection and tabulation purposes only; their depiction and designation for statistical purposes does not constitute a determination of jurisdictional authority or rights of ownership or entitlement.

Data Source: U.S. Census Bureau's MAF/TIGER database (TAB20), November 2020
Created by Geography Division: December 08, 2020

U.S. DEPARTMENT OF COMMERCE U.S. Census Bureau

Projection: Albers Equal Area Conic
Datum: NAD 83
Spheroid: GRS 80
1st Standard Parallel: 40 30 01
2nd Standard Parallel: 42 30 05
Central Meridian: -99 40 49
Latitude of Projection's Origin: 40 00 00
False Easting: 0
False Northing: 0

0 0.6 1.2 1.8 2.4 3 Kilometers
0 0.4 0.8 1.2 1.6 2 Miles
The plotted map scale is 1:20,000

N W E S

Boundary and Annexation Survey (BAS) ID: 23100300000
BAS Submission Deadline: March 1, 2021

PDF versions of the BAS maps are available at:
www.census.gov/programs-surveys/bas/geographies.html

For more information, or to request additional maps, please email geo.bas@census.gov, call 1-800-972-5651, or visit www.census.gov/programs-surveys/bas.html.

United States Census Bureau

GOVERNMENTAL UNIT REFERENCE MAP (2020): Antelope County, NE

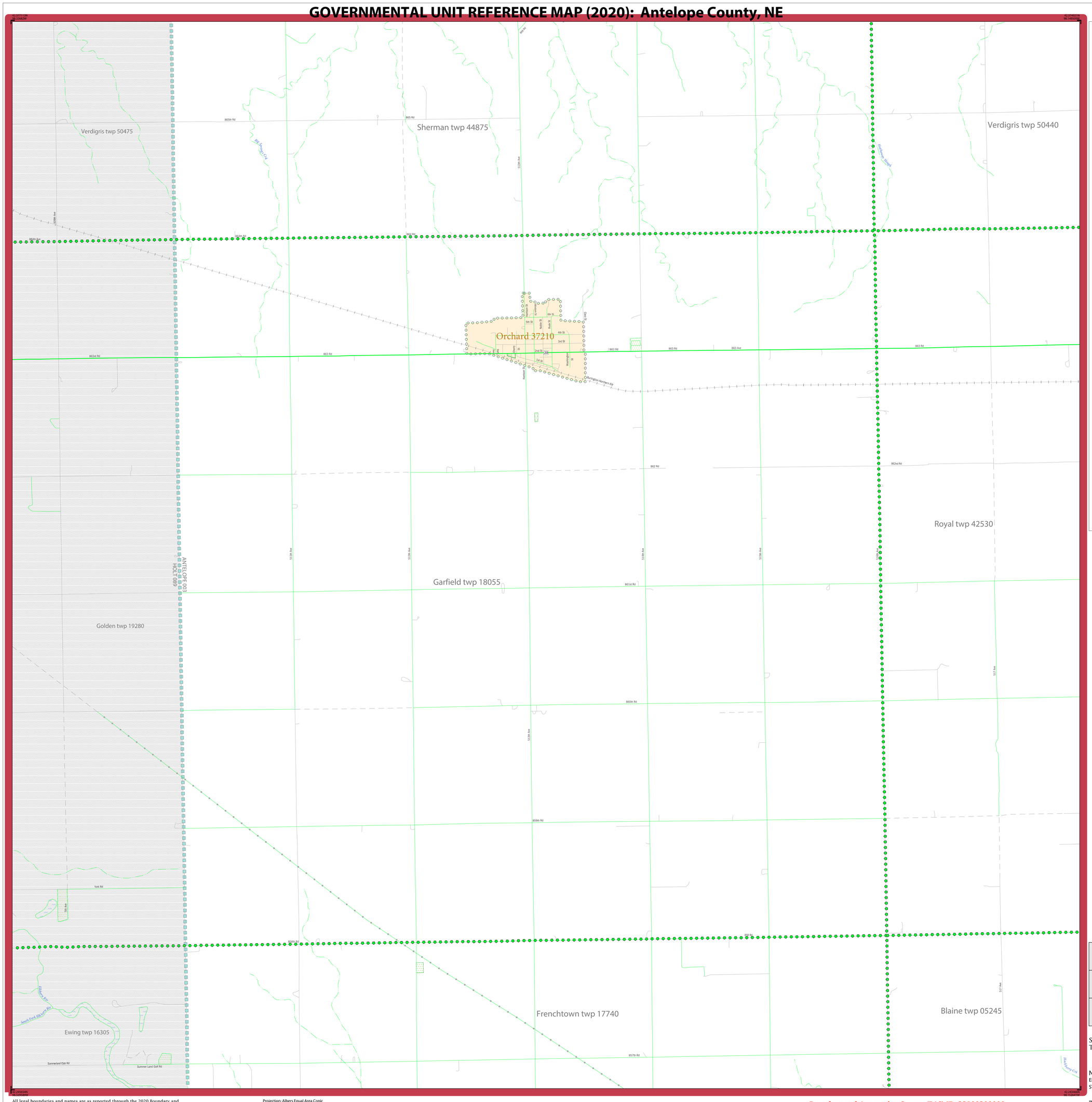

LEGEND

SYMBOL DESCRIPTION	SYMBOL	LABEL STYLE
Federal American Indian Reservation		L'ANSE RESERVATION (TA 1880)
Off-Reservation Trust Land		T1880
American Indian Tribal Subdivision		SHONTO (620)
Alaska Native Regional Corporation (ANRC)		*NANA ANRC 52120*
State (or statistically equivalent entity)		NEW YORK 36
County (or statistically equivalent entity)		ERIE 029
Minor Civil Division (MCD)[1]		Lee town 41460
Census County Division (CCD)[2]		*Jemez CCD 91650*
Consolidated City		MILFORD 47500
Incorporated Place[3]		Davis 18100
Census Designated Place (CDP)[2]		*Cochiti 16560*

DESCRIPTION	SYMBOL	DESCRIPTION	SYMBOL
Interstate	5	Water Body	*Pleasant Lake*
U.S. Highway	2	Swamp or Marsh	*Okefenokee Swamp*
State Highway	4	Glacier	*Bering Glacier*
Other Road	Marsh Ln	Airport, Airfield, or Helicopter Landing Pad	Dönärd Airfield
Cul-de-sac		College or University	Coll/Univ
Circle		Military	Fort Belvoir
Geographic Offset or Corridor		Prison or Juvenile Detention Center	P/JDC
4WD Trail, Stairway, Alley, Walkway, or Ferry		Cemetery	Powell Cmtry
Railroad	Southern RR	Golf Course	Pinehurst GlfCrs
Pipeline or Power Line		National Park or Forest	Yosemite NP
Ridge or Fence		Other Park	St Francis Park
Property Line or Nonvisible Boundary		Outside Subject Area	
Perennial Stream	*Tumbling Cr*	Inset Area	A1
Intermittent Stream	*Piney Cr*		
Mountain Peak or Hill	*Mt. Baker*		

Where state, county, and/or MCD/CCD boundaries coincide, the map shows the boundary symbol for only the highest-ranking of these boundaries. Where American Indian reservation and American Indian tribal subdivision boundaries coincide, the map shows only the American Indian reservation boundaries.

Entity names are followed by either their FIPS code or census code; parentheses indicate a census code.

1 'MCD" indicates a false MCD. These are for Census Bureau use only.

2 The CCD and CDP boundaries represent statistical entities only and are not updated through the BAS.

3 Incorporated place name color corresponds to the incorporated place fill color.

Due to space limitations, some road names, along with other feature and geography names on the map, may not be shown.

The Census Bureau stores primary and alternate road names, but only primary road names are used to label the roads on these maps.

Key to Adjacent Sheets

	1	2
	4	5
	7	8

Sheet Location within Entity

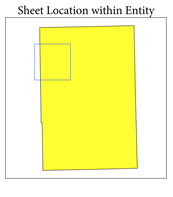

Sheet 4 of 15 PARENT sheets
Total Sheets: 20 (Index 1; Parent 15; Inset 4)

NAME: Antelope County (003)
ENTITY TYPE: County or statistically equivalent entity
ST: Nebraska (31)

INDEX OR PARENT SHEET #: 004
INSET SHEET #: 000000

2020 COUNTY REF MAP (PARENT)

5340231003000000004000000

All legal boundaries and names are as reported through the 2020 Boundary and Annexation Survey (BAS) and Boundary Validation Program (BVP). The boundaries shown on this map are for Census Bureau statistical data collection and tabulation purposes only; their depiction and designation for statistical purposes does not constitute a determination of jurisdictional authority or rights of ownership or entitlement.

Data Source: U.S. Census Bureau's MAF/TIGER database (TAB20), November 2020
Created by Geography Division: December 08, 2020

U.S. DEPARTMENT OF COMMERCE U.S. Census Bureau

Projection: Albers Equal Area Conic
Datum: NAD 83
Spheroid: GRS 80
1st Standard Parallel: 40 30 01
2nd Standard Parallel: 42 30 05
Central Meridian: -99 40 49
Latitude of Projection's Origin: 40 00 00
False Easting: 0
False Northing: 0

0 0.6 1.2 1.8 2.4 3 Kilometers
0 0.4 0.8 1.2 1.6 2 Miles
The plotted map scale is 1:20,000

N W E S

Boundary and Annexation Survey (BAS) ID: 23100300000
BAS Submission Deadline: March 1, 2021

PDF versions of the BAS maps are available at:
www.census.gov/programs-surveys/bas/geographies.html

For more information, or to request additional maps, please email geo.bas@census.gov, call 1-800-972-5651, or visit www.census.gov/programs-surveys/bas.html.

GOVERNMENTAL UNIT REFERENCE MAP (2020): Antelope County, NE

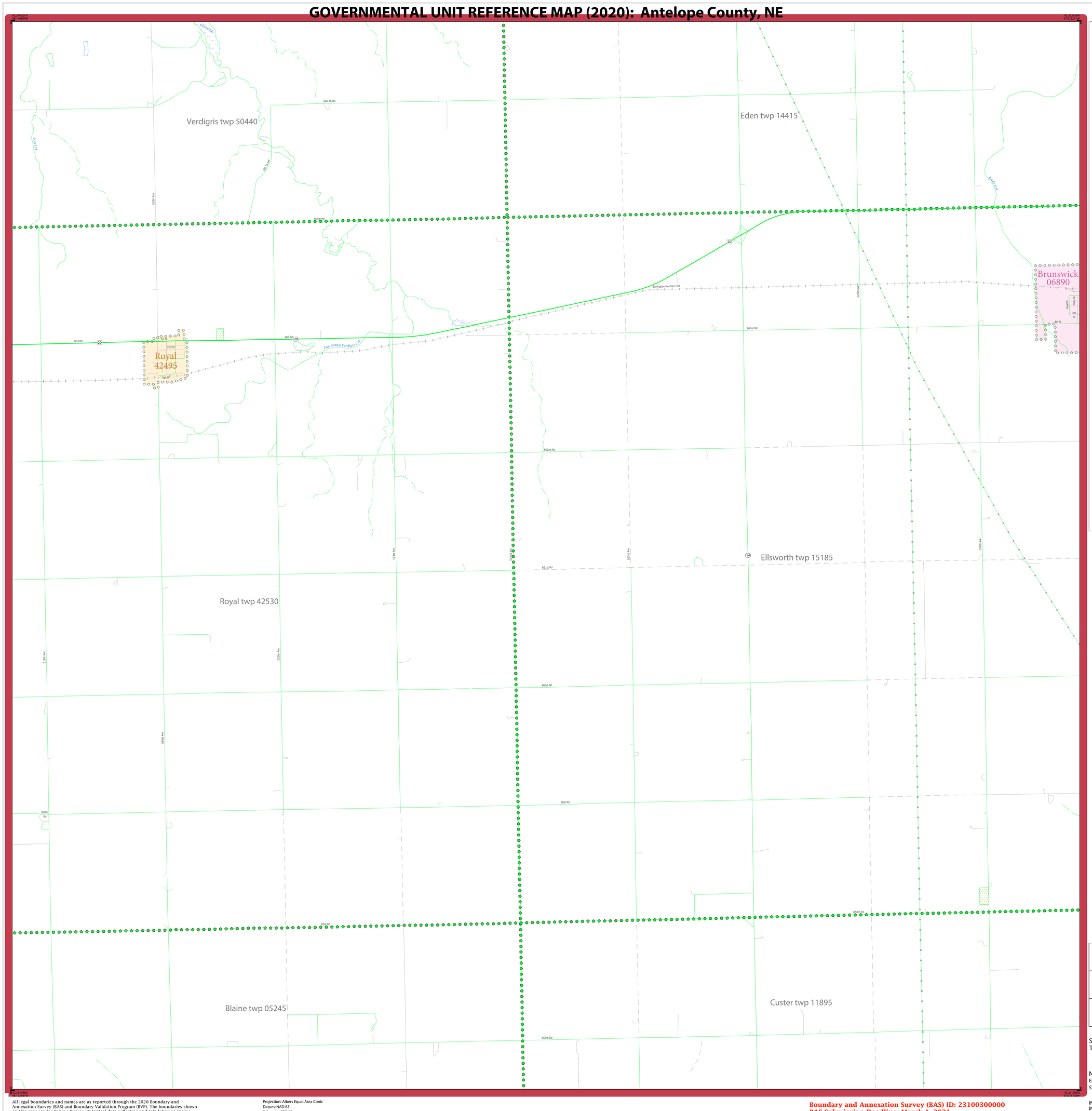

LEGEND

SYMBOL DESCRIPTION	SYMBOL	LABEL STYLE
Federal American Indian Reservation		L'ANSE RESERVATION (TA 1880)
Off-Reservation Trust Land		T1880
American Indian Tribal Subdivision		SHONTO (620)
Alaska Native Regional Corporation (ANRC)		*NANA ANRC 52120*
State (or statistically equivalent entity)		NEW YORK 36
County (or statistically equivalent entity)		ERIE 029
Minor Civil Division (MCD)[1]		Lee town 41460
Census County Division (CCD)[2]		*Jemez CCD 91650*
Consolidated City		MILFORD 47500
Incorporated Place[3]		Davis 18100
Census Designated Place (CDP)[2]		*Cochiti 16560*

DESCRIPTION	SYMBOL
Interstate	5
U.S. Highway	2
State Highway	4
Other Road	Marsh Ln
Cul-de-sac	
Circle	
Geographic Offset or Corridor	
4WD Trail, Stairway, Alley, Walkway, or Ferry	
Railroad	Southern RR
Pipeline or Power Line	
Ridge or Fence	
Property Line or Nonvisible Boundary	
Perennial Stream	*Tumbling Cr*
Intermittent Stream	*Piney Cr*
Mountain Peak or Hill	*Mt. Baker*

DESCRIPTION	SYMBOL
Water Body	*Pleasant Lake*
Swamp or Marsh	*Okefenokee Swamp*
Glacier	*Bering Glacier*
Airport, Airfield, or Helicopter Landing Pad	*Dönärd Airfield*
College or University	Coll/Univ
Military	Fort Belvoir
Prison or Juvenile Detention Center	P/JDC
Cemetery	Powell Cmtry
Golf Course	Pinehurst GlfCrs
National Park or Forest	Yosemite NP
Other Park	St Francis Park
Outside Subject Area	
Inset Area	A1

Where state, county, and/or MCD/CCD boundaries coincide, the map shows the boundary symbol for only the highest-ranking of these boundaries. Where American Indian reservation and American Indian tribal subdivision boundaries coincide, the map shows only the American Indian reservation boundaries.

Entity names are followed by either their FIPS code or census code; parentheses indicate a census code.

1 'MCD*' indicates a false MCD. These are for Census Bureau use only.

2 The CCD and CDP boundaries represent statistical entities only and are not updated through the BAS.

3 Incorporated place name color corresponds to the incorporated place fill color.

Due to space limitations, some road names, along with other feature and geography names on the map, may not be shown.

The Census Bureau stores primary and alternate road names, but only primary road names are used to label the roads on these maps.

Key to Adjacent Sheets

1	2	3
4	5	6
7	8	9

Sheet Location within Entity

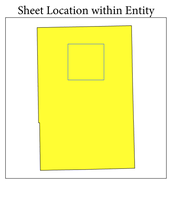

Sheet 5 of 15 PARENT sheets
Total Sheets: 20 (Index 1; Parent 15; Inset 4)

NAME: Antelope County (003)
ENTITY TYPE: County or statistically equivalent entity
ST: Nebraska (31)

INDEX OR PARENT SHEET #: 005
INSET SHEET #: 000000

2020 COUNTY REF MAP (PARENT)

5340231003000000005000000

All legal boundaries and names are as reported through the 2020 Boundary and Annexation Survey (BAS) and Boundary Validation Program (BVP). The boundaries shown on this map are for Census Bureau statistical data collection and tabulation purposes only; their depiction and designation for statistical purposes does not constitute a determination of jurisdictional authority or rights of ownership or entitlement.

Data Source: U.S. Census Bureau's MAF/TIGER database (TAB20), November 2020
Created by Geography Division: December 08, 2020

U.S. DEPARTMENT OF COMMERCE U.S. Census Bureau

Projection: Albers Equal Area Conic
Datum: NAD 83
Spheroid: GRS 80
1st Standard Parallel: 40 30 01
2nd Standard Parallel: 42 30 05
Central Meridian: -99 40 49
Latitude of Projection's Origin: 40 00 00
False Easting: 0
False Northing: 0

0 0.6 1.2 1.8 2.4 3 Kilometers
0 0.4 0.8 1.2 1.6 2 Miles
The plotted map scale is 1:20,000

N W E S

Boundary and Annexation Survey (BAS) ID: 23100300000
BAS Submission Deadline: March 1, 2021

PDF versions of the BAS maps are available at:
www.census.gov/programs-surveys/bas/geographies.html

For more information, or to request additional maps, please email geo.bas@census.gov, call 1-800-972-5651, or visit www.census.gov/programs-surveys/bas.html.

United States Census Bureau

GOVERNMENTAL UNIT REFERENCE MAP (2020): Antelope County, NE

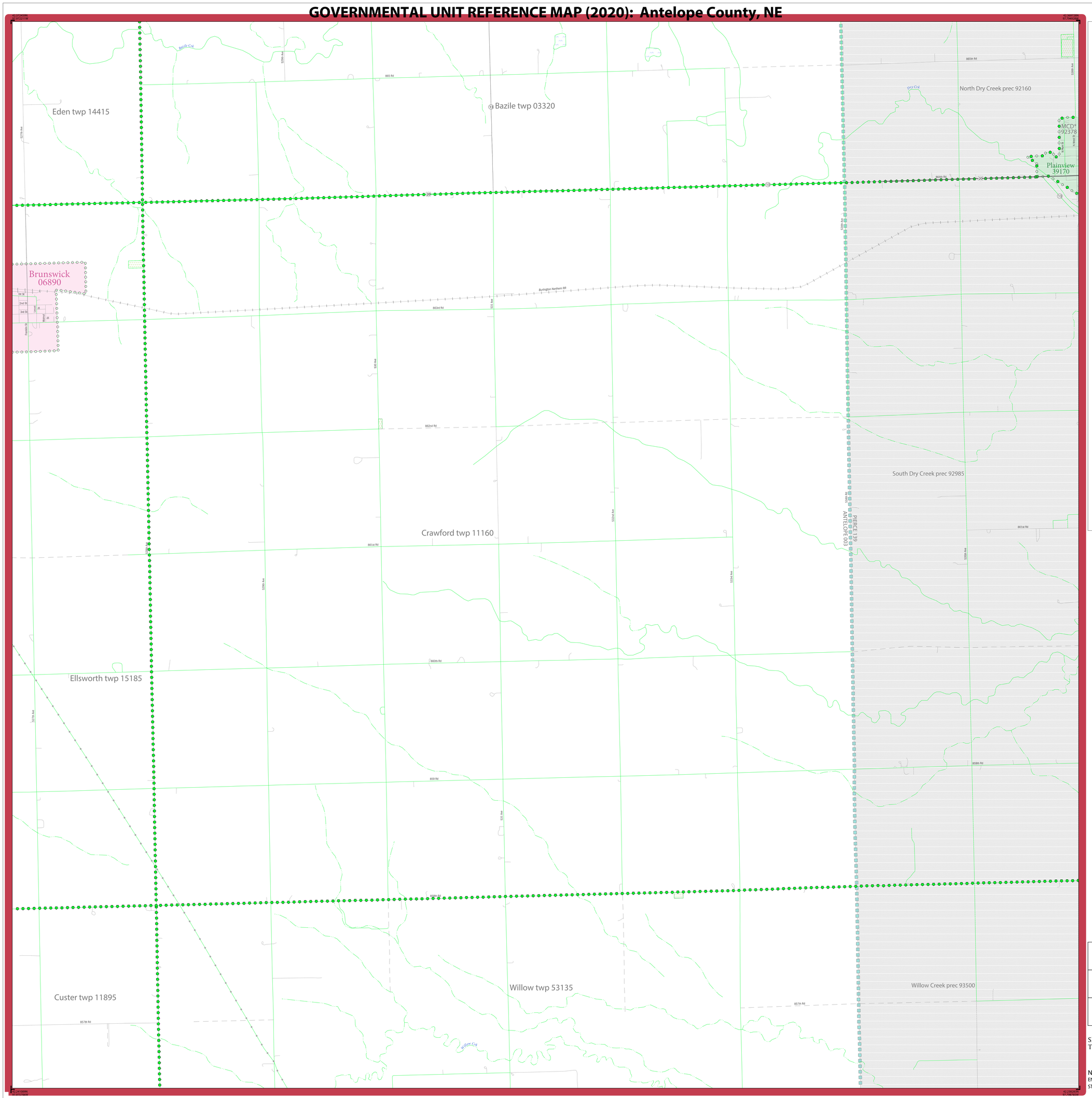

LEGEND

SYMBOL DESCRIPTION	SYMBOL	LABEL STYLE
Federal American Indian Reservation		L'ANSE RESERVATION (TA 1880)
Off-Reservation Trust Land		T1880
American Indian Tribal Subdivision		SHONTO (620)
Alaska Native Regional Corporation (ANRC)		*NANA ANRC 52120*
State (or statistically equivalent entity)		NEW YORK 36
County (or statistically equivalent entity)		ERIE 029
Minor Civil Division (MCD)[1]		Lee town 41460
Census County Division (CCD)[2]		*Jemez CCD 91650*
Consolidated City		MILFORD 47500
Incorporated Place[3]		Davis 18100
Census Designated Place (CDP)[2]		*Cochiti 16560*

DESCRIPTION	SYMBOL	DESCRIPTION	SYMBOL
Interstate	5	Water Body	*Pleasant Lake*
U.S. Highway	2	Swamp or Marsh	*Okefenokee Swamp*
State Highway	4	Glacier	*Bering Glacier*
Other Road	Marsh Ln	Airport, Airfield, or Helicopter Landing Pad	Donald Airfield
Cul-de-sac		College or University	Coll/Univ
Circle		Military	Fort Belvoir
Geographic Offset or Corridor		Prison or Juvenile Detention Center	P/JDC
4WD Trail, Stairway, Alley, Walkway, or Ferry		Cemetery	Powell Cmtry
Railroad	Southern RR	Golf Course	Pinehurst Gl/Crs
Pipeline or Power Line		National Park or Forest	Yosemite NP
Ridge or Fence		Other Park	St Francis Park
Property Line or Nonvisible Boundary		Outside Subject Area	
Perennial Stream	*Tumbling Cr*	Inset Area	A1
Intermittent Stream	*Piney Cr*		
Mountain Peak or Hill	*Mt. Baker*		

Where state, county, and/or MCD/CCD boundaries coincide, the map shows the boundary symbol for only the highest-ranking of these boundaries. Where American Indian reservation and American Indian tribal subdivision boundaries coincide, the map shows only the American Indian reservation boundaries.

Entity names are followed by either their FIPS code or census code; parentheses indicate a census code.

1 'MCD*' indicates a false MCD. These are for Census Bureau use only.

2 The CCD and CDP boundaries represent statistical entities only and are not updated through the BAS.

3 Incorporated place name color corresponds to the incorporated place fill color.

Due to space limitations, some road names, along with other feature and geography names on the map, may not be shown.

The Census Bureau stores primary and alternate road names, but only primary road names are used to label the roads on these maps.

Key to Adjacent Sheets

2	3	
5	6	
8	9	

Sheet Location within Entity

Sheet 6 of 15 PARENT sheets
Total Sheets: 20 (Index 1; Parent 15; Inset 4)

NAME: Antelope County (003)
ENTITY TYPE: County or statistically equivalent entity
ST: Nebraska (31)

INDEX OR PARENT SHEET #: 006
INSET SHEET #: 000000

2020 COUNTY REF MAP (PARENT)

5340231003000000006000000

All legal boundaries and names are as reported through the 2020 Boundary and Annexation Survey (BAS) and Boundary Validation Program (BVP). The boundaries shown on this map are for Census Bureau statistical data collection and tabulation purposes only; their depiction and designation for statistical purposes does not constitute a determination of jurisdictional authority or rights of ownership or entitlement.

Data Source: U.S. Census Bureau's MAF/TIGER database (TAB20), November 2020
Created by Geography Division: December 08, 2020

U.S. DEPARTMENT OF COMMERCE U.S. Census Bureau

Projection: Albers Equal Area Conic
Datum: NAD 83
Spheroid: GRS 80
1st Standard Parallel: 40 30 01
2nd Standard Parallel: 42 30 05
Central Meridian: -99 40 49
Latitude of Projection's Origin: 40 00 00
False Easting: 0
False Northing: 0

0 0.6 1.2 1.8 2.4 3 Kilometers
0 0.4 0.8 1.2 1.6 2 Miles
The plotted map scale is 1:20,000

N W E S

Boundary and Annexation Survey (BAS) ID: 23100300000
BAS Submission Deadline: March 1, 2021

PDF versions of the BAS maps are available at:
www.census.gov/programs-surveys/bas/geographies.html

For more information, or to request additional maps, please email geo.bas@census.gov, call 1-800-972-5651, or visit www.census.gov/programs-surveys/bas.html.

United States Census Bureau

GOVERNMENTAL UNIT REFERENCE MAP (2020): Antelope County, NE

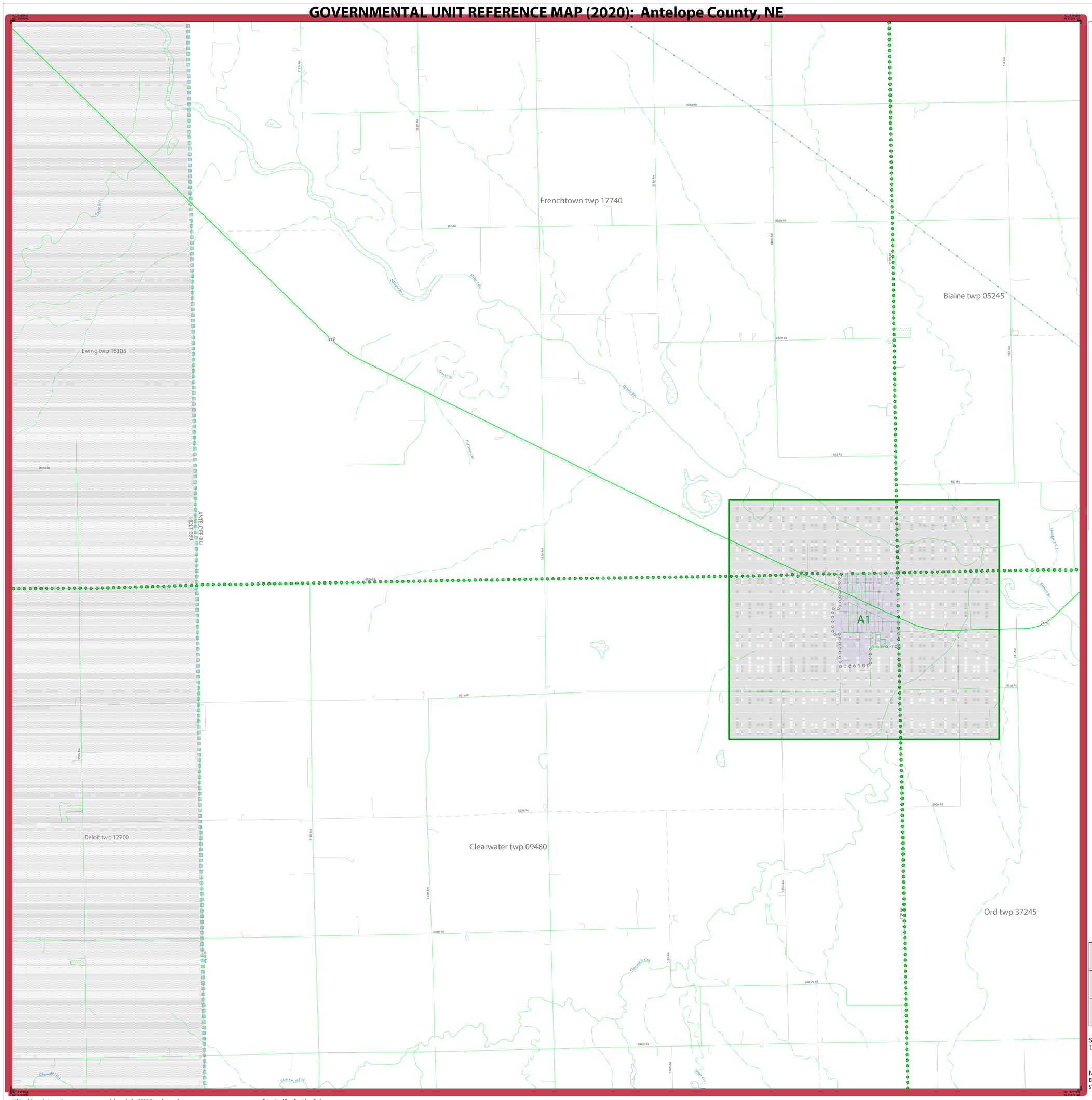

LEGEND

SYMBOL DESCRIPTION	SYMBOL	LABEL STYLE
Federal American Indian Reservation		L'ANSE RESERVATION (TA 1880)
Off-Reservation Trust Land		T1880
American Indian Tribal Subdivision		SHONTO (620)
Alaska Native Regional Corporation (ANRC)		*NANA ANRC 52120*
State (or statistically equivalent entity)		NEW YORK 36
County (or statistically equivalent entity)		ERIE 029
Minor Civil Division (MCD)[1]		Lee town 41460
Census County Division (CCD)[2]		*Jemez CCD 91650*
Consolidated City		MILFORD 47500
Incorporated Place[3]		Davis 18100
Census Designated Place (CDP)[2]		*Cochiti 16560*

DESCRIPTION	SYMBOL
Interstate	5
U.S. Highway	2
State Highway	4
Other Road	Marsh Ln
Cul-de-sac	
Circle	
Geographic Offset or Corridor	
4WD Trail, Stairway, Alley, Walkway, or Ferry	
Railroad	Southern RR
Pipeline or Power Line	
Ridge or Fence	
Property Line or Nonvisible Boundary	
Perennial Stream	Tumbling Cr
Intermittent Stream	Piney Cr
Mountain Peak or Hill	Mt. Baker

DESCRIPTION	SYMBOL
Water Body	Pleasant Lake
Swamp or Marsh	Okefenokee Swamp
Glacier	Bering Glacier
Airport, Airfield, or Helicopter Landing Pad	Dónard Airfield
College or University	Coll/Univ
Military	Fort Belvoir
Prison or Juvenile Detention Center	P/JDC
Cemetery	Powell Cmtry
Golf Course	Pinehurst GlfCrs
National Park or Forest	Yosemite NP
Other Park	St Francis Park
Outside Subject Area	
Inset Area	A1

Where state, county, and/or MCD/CCD boundaries coincide, the map shows the boundary symbol for only the highest-ranking of these boundaries. Where American Indian reservation and American Indian tribal subdivision boundaries coincide, the map shows only the American Indian reservation boundaries.

Entity names are followed by either their FIPS code or census code; parentheses indicate a census code.

1 "MCD" indicates a false MCD. These are for Census Bureau use only.

2 The CCD and CDP boundaries represent statistical entities only and are not updated through the BAS.

3 Incorporated place name color corresponds to the incorporated place fill color.

Due to space limitations, some road names, along with other feature and geography names on the map, may not be shown.

The Census Bureau stores primary and alternate road names, but only primary road names are used to label the roads on these maps.

Key to Adjacent Sheets

	4	5
	7	8
	10	11

Sheet Location within Entity

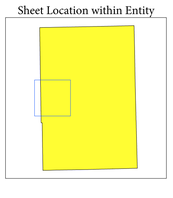

Sheet 7 of 15 PARENT sheets
Total Sheets: 20 (Index 1; Parent 15; Inset 4)

NAME: Antelope County (003)
ENTITY TYPE: County or statistically equivalent entity
ST: Nebraska (31)

INDEX OR PARENT SHEET #: 007
INSET SHEET #: 000000

2020 COUNTY REF MAP (PARENT)

5340231003000000007000000

All legal boundaries and names are as reported through the 2020 Boundary and Annexation Survey (BAS) and Boundary Validation Program (BVP). The boundaries shown on this map are for Census Bureau statistical data collection and tabulation purposes only; their depiction and designation for statistical purposes does not constitute a determination of jurisdictional authority or rights of ownership or entitlement.

Data Source: U.S. Census Bureau's MAF/TIGER database (TAB20), November 2020
Created by Geography Division: December 08, 2020

U.S. DEPARTMENT OF COMMERCE U.S. Census Bureau

Projection: Albers Equal Area Conic
Datum: NAD 83
Spheroid: GRS 80
1st Standard Parallel: 40 30 01
2nd Standard Parallel: 42 30 05
Central Meridian: -99 40 49
Latitude of Projection's Origin: 40 00 00
False Easting: 0
False Northing: 0

0 0.6 1.2 1.8 2.4 3 Kilometers
0 0.4 0.8 1.2 1.6 2 Miles
The plotted map scale is 1:20,000

N W E S

Boundary and Annexation Survey (BAS) ID: 23100300000
BAS Submission Deadline: March 1, 2021

PDF versions of the BAS maps are available at:
www.census.gov/programs-surveys/bas/geographies.html

For more information, or to request additional maps, please email geo.bas@census.gov, call 1-800-972-5651, or visit www.census.gov/programs-surveys/bas.html.

United States Census Bureau

GOVERNMENTAL UNIT REFERENCE MAP (2020): Antelope County, NE

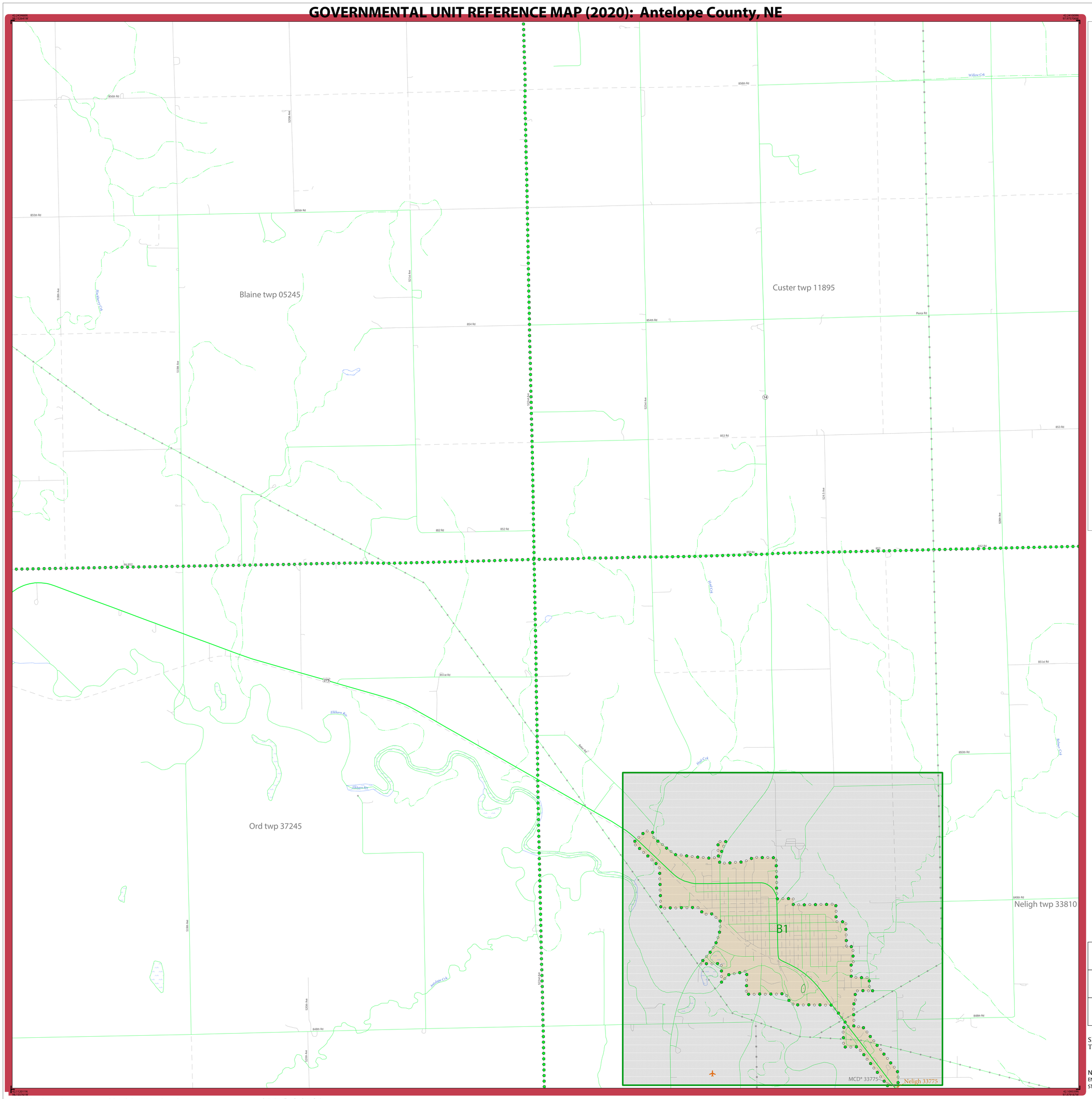

LEGEND

SYMBOL DESCRIPTION	SYMBOL	LABEL STYLE
Federal American Indian Reservation		L'ANSE RESERVATION (TA 1880)
Off-Reservation Trust Land		T1880
American Indian Tribal Subdivision		SHONTO (620)
Alaska Native Regional Corporation (ANRC)		NANA ANRC 52120
State (or statistically equivalent entity)		NEW YORK 36
County (or statistically equivalent entity)		ERIE 029
Minor Civil Division (MCD)[1]		Lee town 41460
Census County Division (CCD)[2]		Jemez CCD 91650
Consolidated City		MILFORD 47500
Incorporated Place[3]		Davis 18100
Census Designated Place (CDP)[2]		Cochiti 16560

DESCRIPTION	SYMBOL	DESCRIPTION	SYMBOL
Interstate	5	Water Body	Pleasant Lake
U.S. Highway	2	Swamp or Marsh	Okefenokee Swamp
State Highway	4	Glacier	Bering Glacier
Other Road	Marsh Ln	Airport, Airfield, or Helicopter Landing Pad	Donald Airport
Cul-de-sac		College or University	Coll/Univ
Circle		Military	Fort Belvoir
Geographic Offset or Corridor		Prison or Juvenile Detention Center	P/JDC
4WD Trail, Stairway, Alley, Walkway, or Ferry		Cemetery	Powell Cmtry
Railroad	Southern RR	Golf Course	Pinehurst GlfCrs
Pipeline or Power Line		National Park or Forest	Yosemite NP
Ridge or Fence		Other Park	St Francis Park
Property Line or Nonvisible Boundary		Outside Subject Area	
Perennial Stream	Tumbling Cr	Inset Area	A1
Intermittent Stream	Piney Cr		
Mountain Peak or Hill	Mt. Baker		

Where state, county, and/or MCD/CCD boundaries coincide, the map shows the boundary symbol for only the highest-ranking of these boundaries. Where American Indian reservation and American Indian tribal subdivision boundaries coincide, the map shows only the American Indian reservation boundaries.

Entity names are followed by either their FIPS code or census code; parentheses indicate a census code.

1 'MCD*' indicates a false MCD. These are for Census Bureau use only.

2 The CCD and CDP boundaries represent statistical entities only and are not updated through the BAS.

3 Incorporated place name color corresponds to the incorporated place fill color.

Due to space limitations, some road names, along with other feature and geography names on the map, may not be shown.

The Census Bureau stores primary and alternate road names, but only primary road names are used to label the roads on these maps.

Key to Adjacent Sheets

4	5	6
7	8	9
10	11	12

Sheet Location within Entity

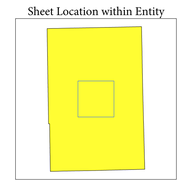

Sheet 8 of 15 PARENT sheets
Total Sheets: 20 (Index 1; Parent 15; Inset 4)

NAME: Antelope County (003)
ENTITY TYPE: County or statistically equivalent entity
ST: Nebraska (31)

INDEX OR PARENT SHEET #: 008
INSET SHEET #: 000000

2020 COUNTY REF MAP (PARENT)

5340231003000000008000000

All legal boundaries and names are as reported through the 2020 Boundary and Annexation Survey (BAS) and Boundary Validation Program (BVP). The boundaries shown on this map are for Census Bureau statistical data collection and tabulation purposes only; their depiction and designation for statistical purposes does not constitute a determination of jurisdictional authority or rights of ownership or entitlement.

Data Source: U.S. Census Bureau's MAF/TIGER database (TAB20), November 2020
Created by Geography Division: December 08, 2020

U.S. DEPARTMENT OF COMMERCE U.S. Census Bureau

Projection: Albers Equal Area Conic
Datum: NAD 83
Spheroid: GRS 80
1st Standard Parallel: 40 30 01
2nd Standard Parallel: 42 30 05
Central Meridian: -99 40 49
Latitude of Projection's Origin: 40 00 00
False Easting: 0
False Northing: 0

0 0.6 1.2 1.8 2.4 3 Kilometers
0 0.4 0.8 1.2 1.6 2 Miles
The plotted map scale is 1:20,000

N W E S

Boundary and Annexation Survey (BAS) ID: 23100300000
BAS Submission Deadline: March 1, 2021

PDF versions of the BAS maps are available at:
www.census.gov/programs-surveys/bas/geographies.html

For more information, or to request additional maps, please email geo.bas@census.gov, call 1-800-972-5651, or visit www.census.gov/programs-surveys/bas.html.

United States Census Bureau

GOVERNMENTAL UNIT REFERENCE MAP (2020): Antelope County, NE

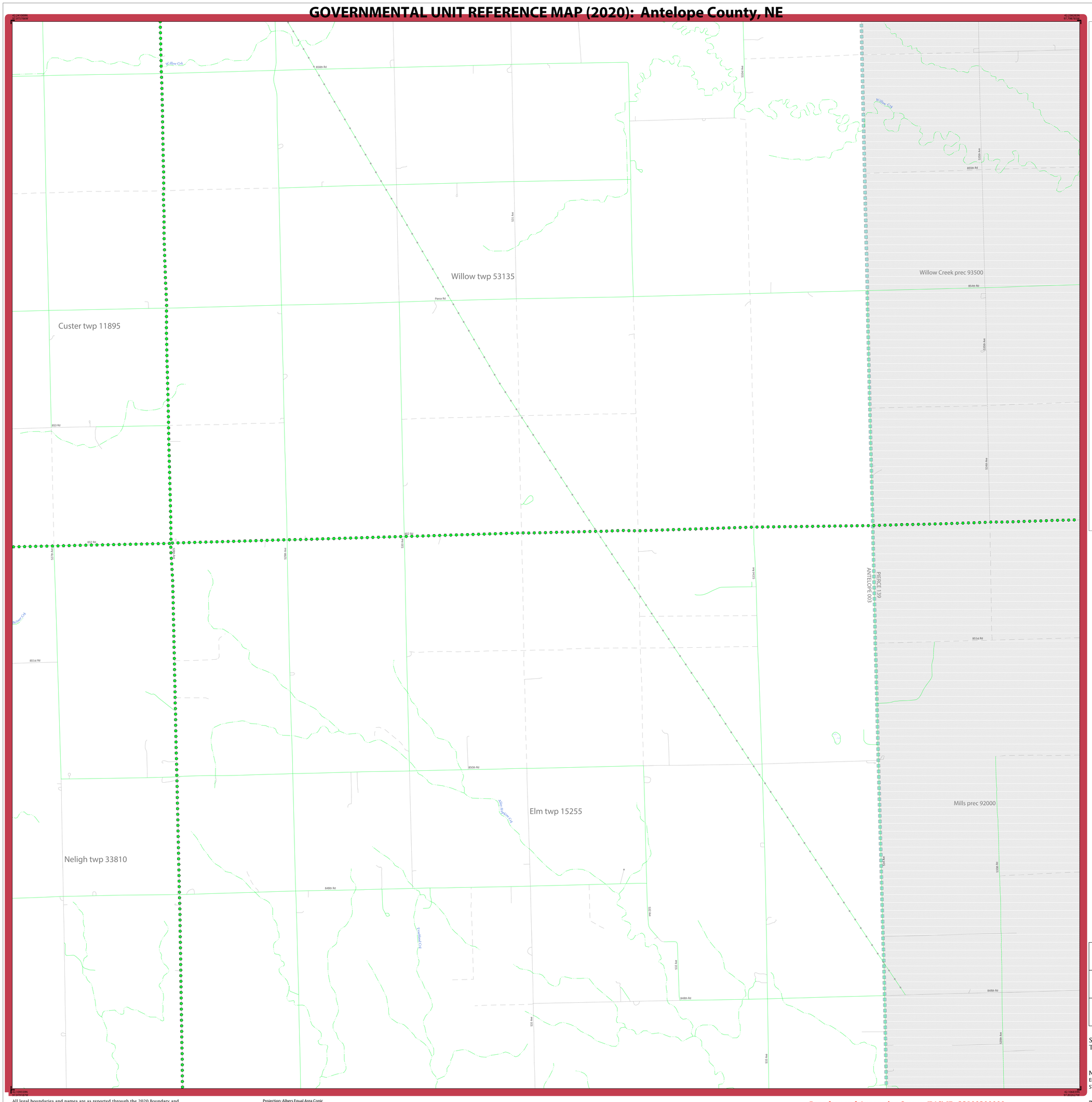

LEGEND

SYMBOL DESCRIPTION	SYMBOL	LABEL STYLE
Federal American Indian Reservation		L'ANSE RESERVATION (TA 1880)
Off-Reservation Trust Land		T1880
American Indian Tribal Subdivision		SHONTO (620)
Alaska Native Regional Corporation (ANRC)		*NANA ANRC 52120*
State (or statistically equivalent entity)		NEW YORK 36
County (or statistically equivalent entity)		ERIE 029
Minor Civil Division (MCD)[1]		Lee town 41460
Census County Division (CCD)[2]		*Jemez CCD 91650*
Consolidated City		MILFORD 47500
Incorporated Place[3]		Davis 18100
Census Designated Place (CDP)[2]		*Cochiti 16560*

DESCRIPTION	SYMBOL	DESCRIPTION	SYMBOL
Interstate	5	Water Body	*Pleasant Lake*
U.S. Highway	2	Swamp or Marsh	*Okefenokee Swamp*
State Highway	4	Glacier	*Bering Glacier*
Other Road	Marsh Ln	Airport, Airfield, or Helicopter Landing Pad	Donald Airfield
Cul-de-sac		College or University	Coll/Univ
Circle		Military	Fort Belvoir
Geographic Offset or Corridor		Prison or Juvenile Detention Center	P/JDC
4WD Trail, Stairway, Alley, Walkway, or Ferry		Cemetery	Powell Cmtry
Railroad	Southern RR	Golf Course	Pinehurst GlfCrs
Pipeline or Power Line		National Park or Forest	Yosemite NP
Ridge or Fence		Other Park	St Francis Park
Property Line or Nonvisible Boundary		Outside Subject Area	
Perennial Stream	*Tumbling Cr*	Inset Area	A1
Intermittent Stream	*Piney Cr*		
Mountain Peak or Hill	*Mt. Baker*		

Where state, county, and/or MCD/CCD boundaries coincide, the map shows the boundary symbol for only the highest-ranking of these boundaries. Where American Indian reservation and American Indian tribal subdivision boundaries coincide, the map shows only the American Indian reservation boundaries.

Entity names are followed by either their FIPS code or census code; parentheses indicate a census code.

1 'MCD*' indicates a false MCD. These are for Census Bureau use only.

2 The CCD and CDP boundaries represent statistical entities only and are not updated through the BAS.

3 Incorporated place name color corresponds to the incorporated place fill color.

Due to space limitations, some road names, along with other feature and geography names on the map, may not be shown.

The Census Bureau stores primary and alternate road names, but only primary road names are used to label the roads on these maps.

Key to Adjacent Sheets

5	6	
8	9	
11	12	

Sheet Location within Entity

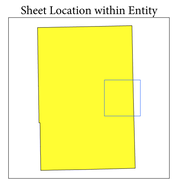

Sheet 9 of 15 PARENT sheets
Total Sheets: 20 (Index 1; Parent 15; Inset 4)

NAME: Antelope County (003)
ENTITY TYPE: County or statistically equivalent entity
ST: Nebraska (31)

INDEX OR PARENT SHEET #: 009
INSET SHEET #: 000000

2020 COUNTY REF MAP (PARENT)

5340231003000000009000000

All legal boundaries and names are as reported through the 2020 Boundary and Annexation Survey (BAS) and Boundary Validation Program (BVP). The boundaries shown on this map are for Census Bureau statistical data collection and tabulation purposes only; their depiction and designation for statistical purposes does not constitute a determination of jurisdictional authority or rights of ownership or entitlement.

Data Source: U.S. Census Bureau's MAF/TIGER database (TAB20), November 2020
Created by Geography Division: December 08, 2020

U.S. DEPARTMENT OF COMMERCE U.S. Census Bureau

Projection: Albers Equal Area Conic
Datum: NAD 83
Spheroid: GRS 80
1st Standard Parallel: 40 30 01
2nd Standard Parallel: 42 30 05
Central Meridian: -99 40 49
Latitude of Projection's Origin: 40 00 00
False Easting: 0
False Northing: 0

0 0.6 1.2 1.8 2.4 3 Kilometers
0 0.4 0.8 1.2 1.6 2 Miles
The plotted map scale is 1:20,000

N W E S

Boundary and Annexation Survey (BAS) ID: 23100300000
BAS Submission Deadline: March 1, 2021

PDF versions of the BAS maps are available at:
www.census.gov/programs-surveys/bas/geographies.html

For more information, or to request additional maps, please email geo.bas@census.gov, call 1-800-972-5651, or visit www.census.gov/programs-surveys/bas.html.

United States Census Bureau

GOVERNMENTAL UNIT REFERENCE MAP (2020): Antelope County, NE

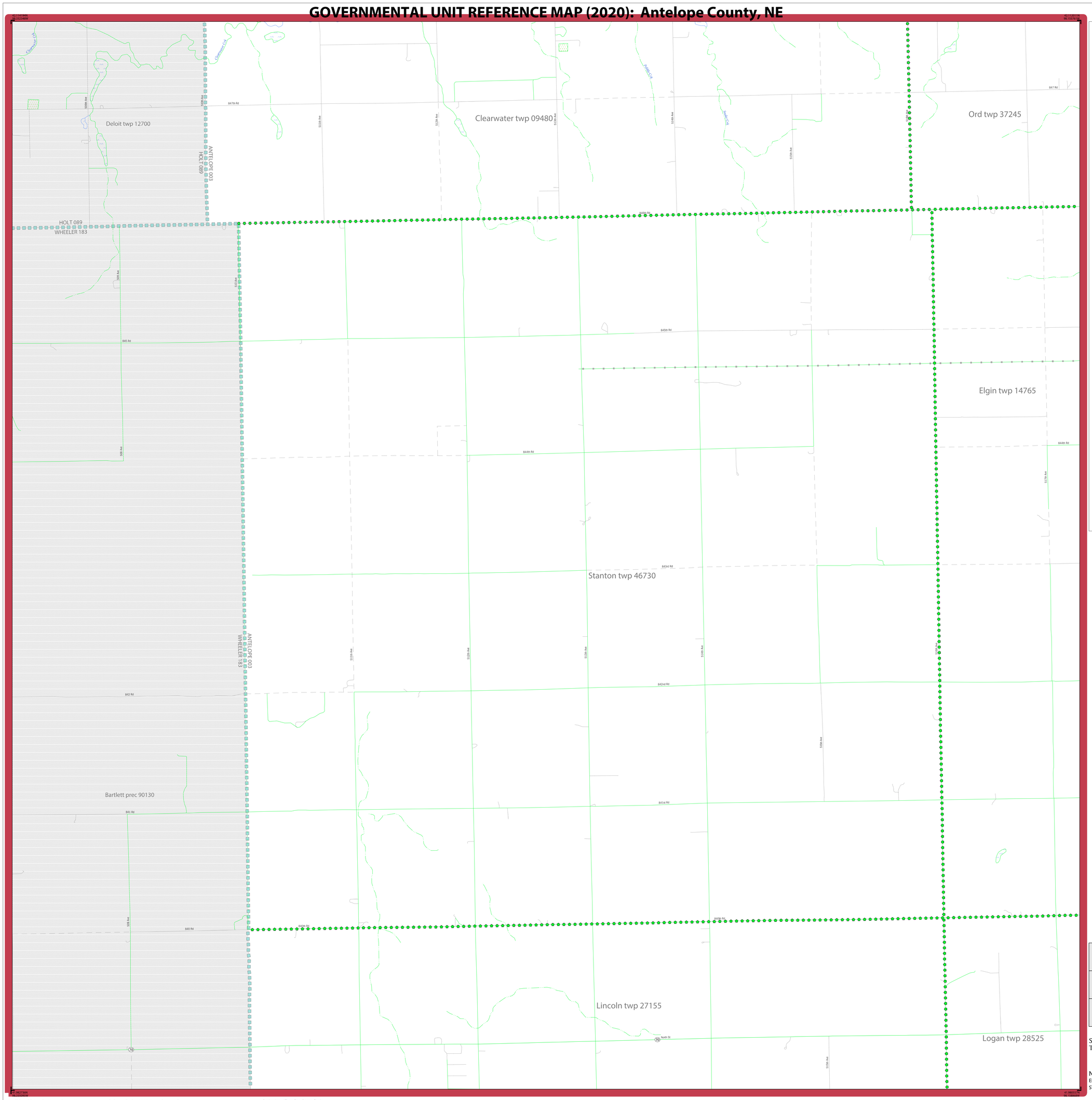

GOVERNMENTAL UNIT REFERENCE MAP (2020): Antelope County, NE

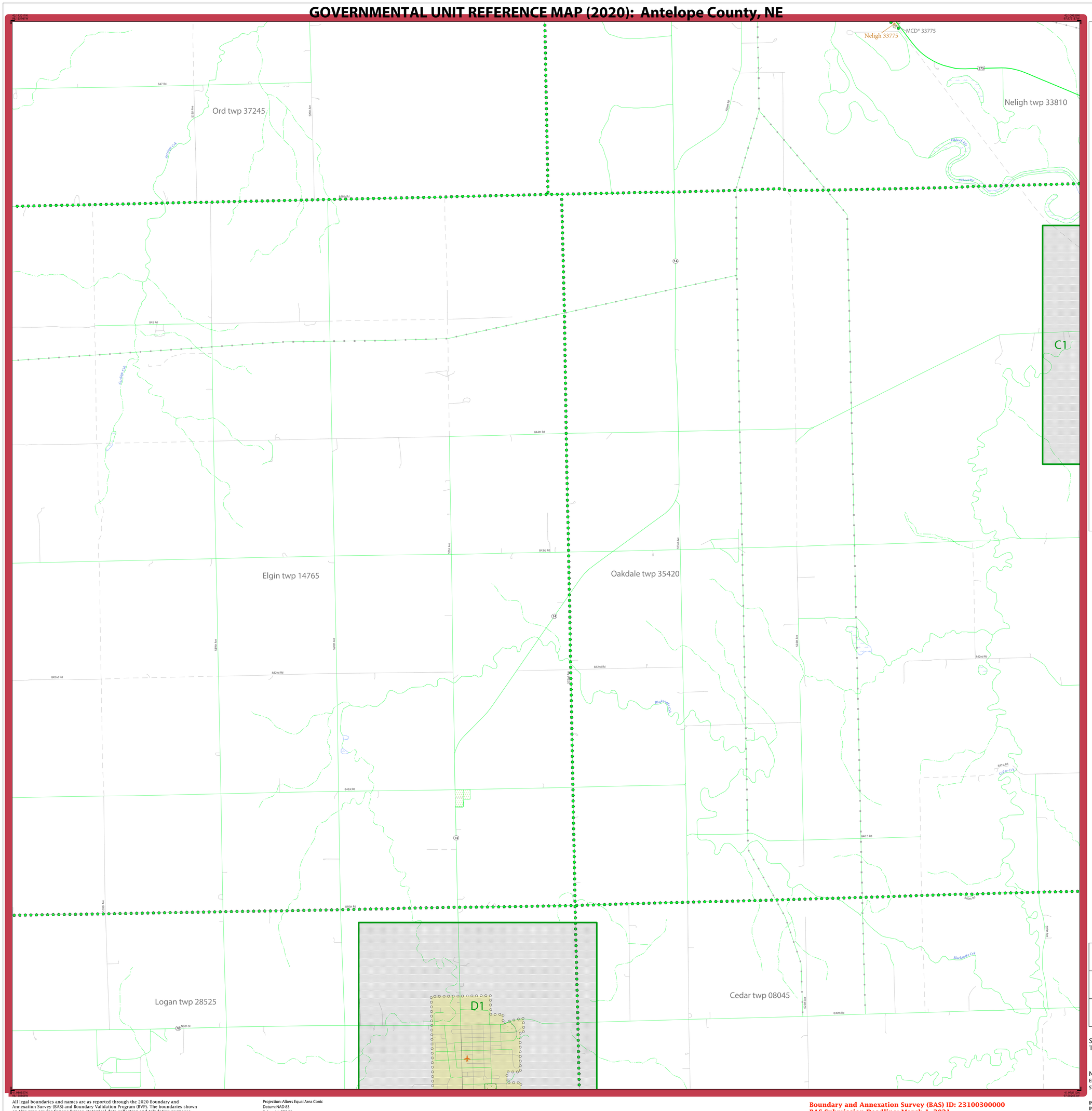

LEGEND

SYMBOL DESCRIPTION	SYMBOL	LABEL STYLE
Federal American Indian Reservation		L'ANSE RESERVATION (TA 1880)
Off-Reservation Trust Land		T1880
American Indian Tribal Subdivision		SHONTO (620)
Alaska Native Regional Corporation (ANRC)		*NANA ANRC 52120*
State (or statistically equivalent entity)		NEW YORK 36
County (or statistically equivalent entity)		ERIE 029
Minor Civil Division (MCD)[1]		Lee town 41460
Census County Division (CCD)[2]		*Jemez CCD 91650*
Consolidated City		MILFORD 47500
Incorporated Place[3]		Davis 18100
Census Designated Place (CDP)[2]		*Cochiti 16560*

DESCRIPTION	SYMBOL	DESCRIPTION	SYMBOL
Interstate	5	Water Body	*Pleasant Lake*
U.S. Highway	2	Swamp or Marsh	*Okefenokee Swamp*
State Highway	4	Glacier	*Bering Glacier*
Other Road	Marsh Ln	Airport, Airfield, or Helicopter Landing Pad	Donald Airport
Cul-de-sac		College or University	Coll/Univ
Circle		Military	Fort Belvoir
Geographic Offset or Corridor		Prison or Juvenile Detention Center	P/JDC
4WD Trail, Stairway, Alley, Walkway, or Ferry		Cemetery	Powell Cmtry
Railroad	Southern RR	Golf Course	Pinehurst GlfCrs
Pipeline or Power Line		National Park or Forest	Yosemite NP
Ridge or Fence		Other Park	St Francis Park
Property Line or Nonvisible Boundary		Outside Subject Area	
Perennial Stream	*Tumbling Cr*	Inset Area	A1
Intermittent Stream	*Piney Cr*		
Mountain Peak or Hill	*Mt. Baker*		

Where state, county, and/or MCD/CCD boundaries coincide, the map shows the boundary symbol for only the highest-ranking of these boundaries. Where American Indian reservation and American Indian tribal subdivision boundaries coincide, the map shows only the American Indian reservation boundaries.

Entity names are followed by either their FIPS code or census code; parentheses indicate a census code.

1 'MCD*' indicates a false MCD. These are for Census Bureau use only.

2 The CCD and CDP boundaries represent statistical entities only and are not updated through the BAS.

3 Incorporated place name color corresponds to the incorporated place fill color.

Due to space limitations, some road names, along with other feature and geography names on the map, may not be shown.

The Census Bureau stores primary and alternate road names, but only primary road names are used to label the roads on these maps.

Key to Adjacent Sheets

7	8	9
10	11	12
13	14	15

Sheet Location within Entity

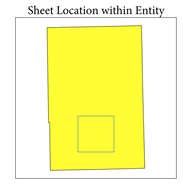

Sheet 11 of 15 PARENT sheets
Total Sheets: 20 (Index 1; Parent 15; Inset 4)

NAME: Antelope County (003)
ENTITY TYPE: County or statistically equivalent entity
ST: Nebraska (31)

INDEX OR PARENT SHEET #: 011
INSET SHEET #: 000000

2020 COUNTY REF MAP (PARENT)

5340231003000001 1000000

All legal boundaries and names are as reported through the 2020 Boundary and Annexation Survey (BAS) and Boundary Validation Program (BVP). The boundaries shown on this map are for Census Bureau statistical data collection and tabulation purposes only; their depiction and designation for statistical purposes does not constitute a determination of jurisdictional authority or rights of ownership or entitlement.

Data Source: U.S. Census Bureau's MAF/TIGER database (TAB20), November 2020
Created by Geography Division: December 08, 2020

U.S. DEPARTMENT OF COMMERCE U.S. Census Bureau

Projection: Albers Equal Area Conic
Datum: NAD 83
Spheroid: GRS 80
1st Standard Parallel: 40 30 01
2nd Standard Parallel: 42 30 05
Central Meridian: -99 40 49
Latitude of Projection's Origin: 40 00 00
False Easting: 0
False Northing: 0

0 0.6 1.2 1.8 2.4 3 Kilometers
0 0.4 0.8 1.2 1.6 2 Miles
The plotted map scale is 1:20,000

N W E S

Boundary and Annexation Survey (BAS) ID: 23100300000
BAS Submission Deadline: March 1, 2021

PDF versions of the BAS maps are available at:
www.census.gov/programs-surveys/bas/geographies.html

For more information, or to request additional maps, please email geo.bas@census.gov, call 1-800-972-5651, or visit www.census.gov/programs-surveys/bas.html.

United States Census Bureau

GOVERNMENTAL UNIT REFERENCE MAP (2020): Antelope County, NE

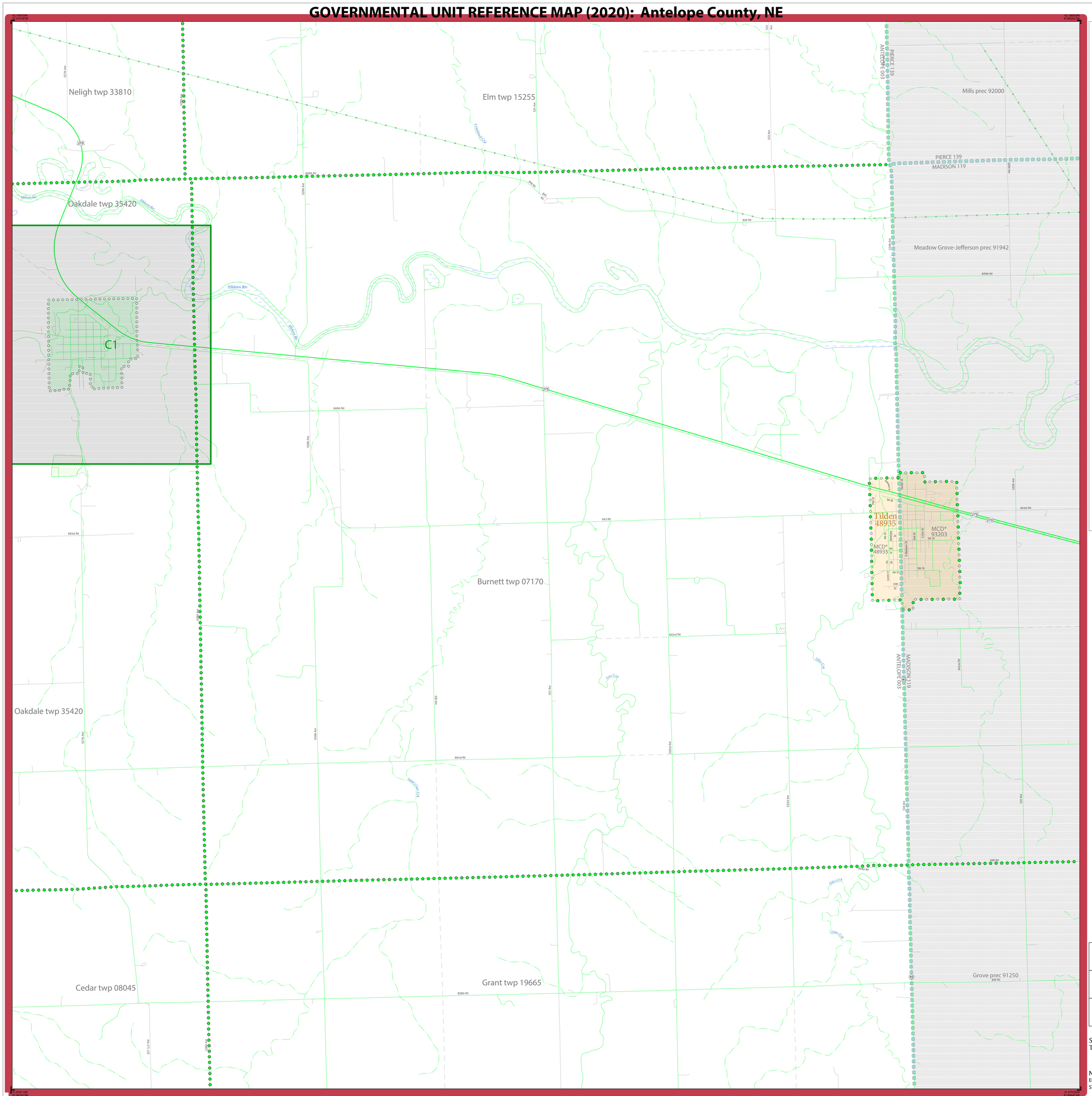
Neligh twp 33810
Elm twp 15255
Oakdale twp 35420
C1
Mills prec 92000
PIERCE 139
MADISON 119
Meadow Grove-Jefferson prec 91942
Tilden 48935
MCD* 48935
MCD* 93203
Burnett twp 07170
Oakdale twp 35420
Cedar twp 08045
Grant twp 19665
Grove prec 91250
PIERCE 139
ANTELOPE 003
MADISON 119
ANTELOPE 003
Elkhorn Riv
Tumbling Cr
Piney Cr
Gibbs Cr
Lost Cr
Gibbs Cr
Gibbs Cr
Gibbs Cr
845th Rd
844th Rd
843rd Rd
842nd Rd
841st Rd
840th Rd
839th Rd
279
Tilden
Oak St
Elm St
5th St
8th St
10th St
Maple St
Locust St
Walnut St
Pine St
Ash St
Cedar St
Elm St
Maple St
Walnut St
Pine St
Ash St
Cedar St
Oak St
Elm St
5th St
8th St
10th St
Maple St
Locust

GOVERNMENTAL UNIT REFERENCE MAP (2020): Antelope County, NE

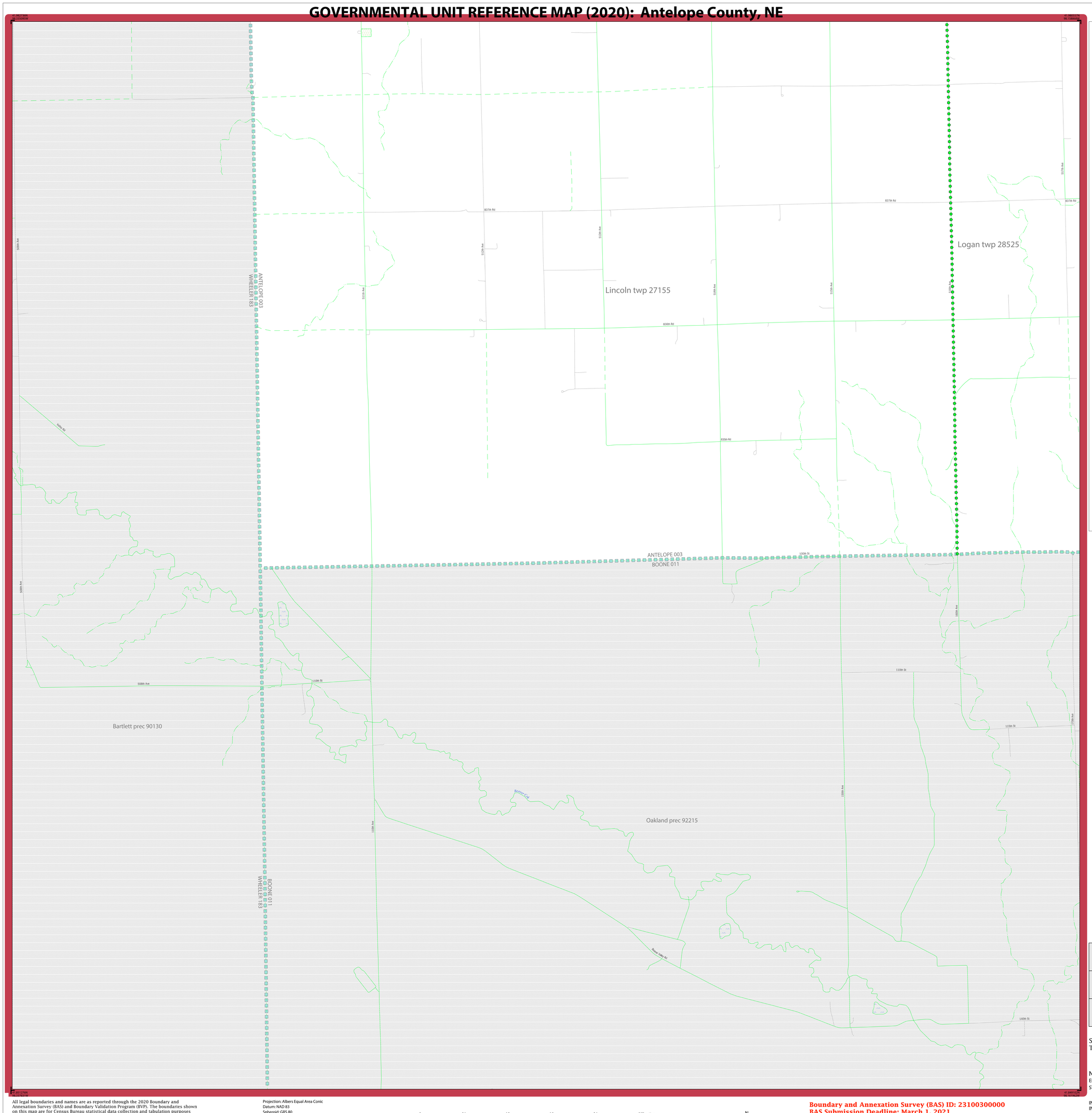

LEGEND

SYMBOL DESCRIPTION	SYMBOL	LABEL STYLE
Federal American Indian Reservation		L'ANSE RESERVATION (TA 1880)
Off-Reservation Trust Land		T1880
American Indian Tribal Subdivision		SHONTO (620)
Alaska Native Regional Corporation (ANRC)		*NANA ANRC 52120*
State (or statistically equivalent entity)		NEW YORK 36
County (or statistically equivalent entity)		ERIE 029
Minor Civil Division (MCD)[1]		Lee town 41460
Census County Division (CCD)[2]		*Jemez CCD 91650*
Consolidated City		MILFORD 47500
Incorporated Place[3]		Davis 18100
Census Designated Place (CDP)[2]		*Cochiti 16560*

DESCRIPTION	SYMBOL	DESCRIPTION	SYMBOL
Interstate	5	Water Body	*Pleasant Lake*
U.S. Highway	2	Swamp or Marsh	*Okefenokee Swamp*
State Highway	4	Glacier	*Bering Glacier*
Other Road	Marsh Ln	Airport, Airfield, or Helicopter Landing Pad	Dónard Airfield
Cul-de-sac		College or University	Coll/Univ
Circle		Military	Fort Belvoir
Geographic Offset or Corridor		Prison or Juvenile Detention Center	P/JDC
4WD Trail, Stairway, Alley, Walkway, or Ferry		Cemetery	Powell Cmtry
Railroad	Southern RR	Golf Course	Pinehurst GlfCrs
Pipeline or Power Line		National Park or Forest	Yosemite NP
Ridge or Fence		Other Park	St Francis Park
Property Line or Nonvisible Boundary		Outside Subject Area	
Perennial Stream	*Tumbling Cr*	Inset Area	A1
Intermittent Stream	*Piney Cr*		
Mountain Peak or Hill	*Mt. Baker*		

Where state, county, and/or MCD/CCD boundaries coincide, the map shows the boundary symbol for only the highest-ranking of these boundaries. Where American Indian reservation and American Indian tribal subdivision boundaries coincide, the map shows only the American Indian reservation boundaries.

Entity names are followed by either their FIPS code or census code; parentheses indicate a census code.

1 "MCD" indicates a false MCD. These are for Census Bureau use only.

2 The CCD and CDP boundaries represent statistical entities only and are not updated through the BAS.

3 Incorporated place name color corresponds to the incorporated place fill color.

Due to space limitations, some road names, along with other feature and geography names on the map, may not be shown.

The Census Bureau stores primary and alternate road names, but only primary road names are used to label the roads on these maps.

Key to Adjacent Sheets

	10	11
	13	14

Sheet Location within Entity

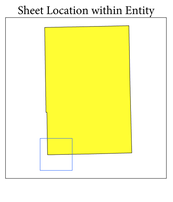

Sheet 13 of 15 PARENT sheets
Total Sheets: 20 (Index 1; Parent 15; Inset 4)

NAME: Antelope County (003)
ENTITY TYPE: County or statistically equivalent entity
ST: Nebraska (31)

INDEX OR PARENT SHEET #: 013
INSET SHEET #: 000000

2020 COUNTY REF MAP (PARENT)

5340231003000000013000000

All legal boundaries and names are as reported through the 2020 Boundary and Annexation Survey (BAS) and Boundary Validation Program (BVP). The boundaries shown on this map are for Census Bureau statistical data collection and tabulation purposes only; their depiction and designation for statistical purposes does not constitute a determination of jurisdictional authority or rights of ownership or entitlement.

Data Source: U.S. Census Bureau's MAF/TIGER database (TAB20), November 2020
Created by Geography Division: December 08, 2020

U.S. DEPARTMENT OF COMMERCE U.S. Census Bureau

Projection: Albers Equal Area Conic
Datum: NAD 83
Spheroid: GRS 80
1st Standard Parallel: 40 30 01
2nd Standard Parallel: 42 30 05
Central Meridian: -99 40 49
Latitude of Projection's Origin: 40 00 00
False Easting: 0
False Northing: 0

0 0.6 1.2 1.8 2.4 3 Kilometers
0 0.4 0.8 1.2 1.6 2 Miles
The plotted map scale is 1:20,000

N W E S

Boundary and Annexation Survey (BAS) ID: 23100300000
BAS Submission Deadline: March 1, 2021

PDF versions of the BAS maps are available at:
www.census.gov/programs-surveys/bas/geographies.html

For more information, or to request additional maps, please email geo.bas@census.gov, call 1-800-972-5651, or visit www.census.gov/programs-surveys/bas.html.

GOVERNMENTAL UNIT REFERENCE MAP (2020): Antelope County, NE

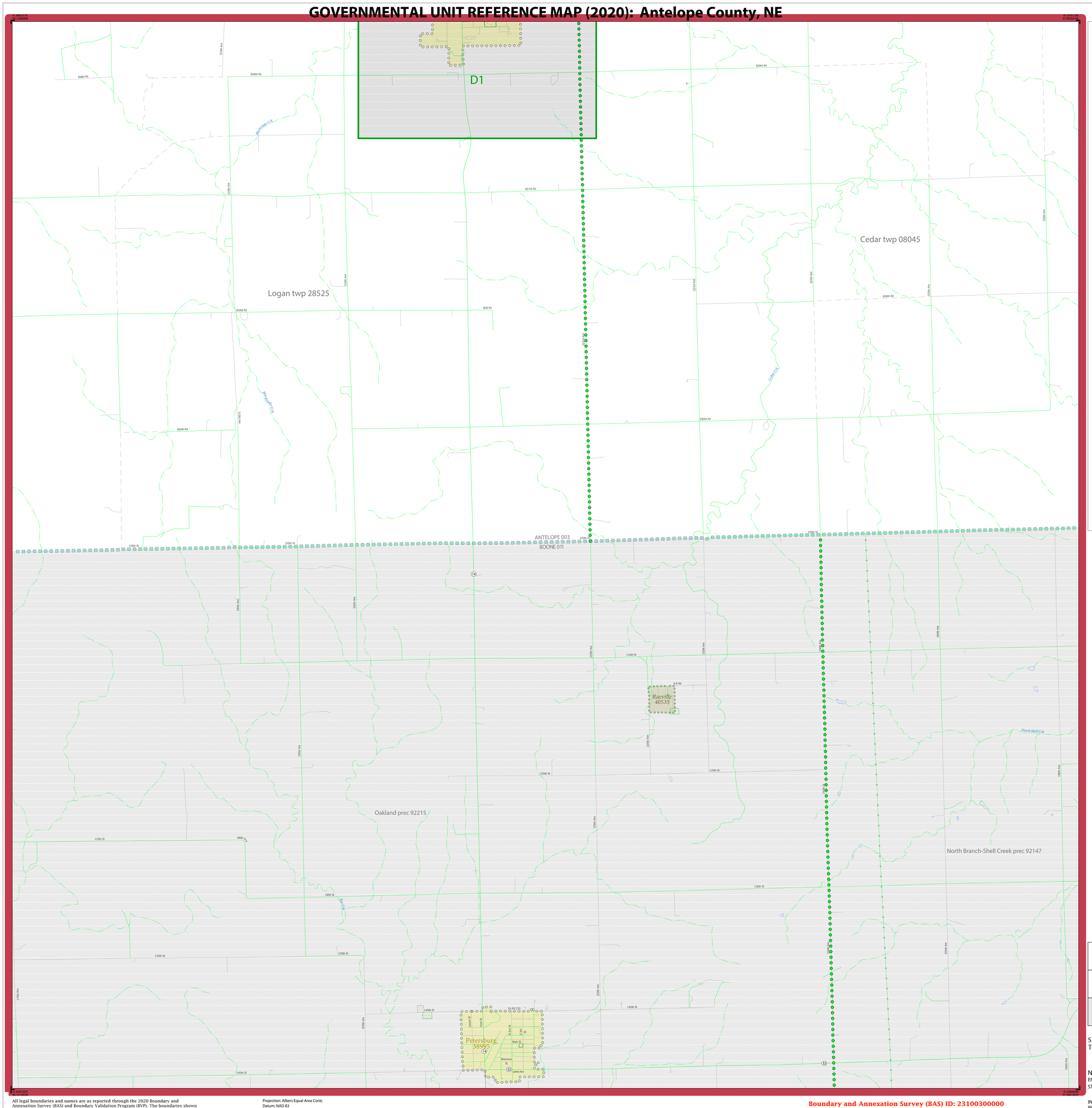

LEGEND

SYMBOL DESCRIPTION	SYMBOL	LABEL STYLE
Federal American Indian Reservation		L'ANSE RESERVATION (TA 1880)
Off-Reservation Trust Land		T1880
American Indian Tribal Subdivision		SHONTO (620)
Alaska Native Regional Corporation (ANRC)		*NANA ANRC 52120*
State (or statistically equivalent entity)		NEW YORK 36
County (or statistically equivalent entity)		ERIE 029
Minor Civil Division (MCD)[1]		Lee town 41460
Census County Division (CCD)[2]		*Jemez CCD 91650*
Consolidated City		MILFORD 47500
Incorporated Place[3]		Davis 18100
Census Designated Place (CDP)[2]		*Cochiti 16560*

DESCRIPTION	SYMBOL	DESCRIPTION	SYMBOL
Interstate	5	Water Body	*Pleasant Lake*
U.S. Highway	2	Swamp or Marsh	*Okefenokee Swamp*
State Highway	4	Glacier	*Bering Glacier*
Other Road	Marsh Ln	Airport, Airfield, or Helicopter Landing Pad	Dönärd Airfoyh
Cul-de-sac		College or University	Coll/Univ
Circle		Military	Fort Belvoir
Geographic Offset or Corridor		Prison or Juvenile Detention Center	P/JDC
4WD Trail, Stairway, Alley, Walkway, or Ferry		Cemetery	Powell Cmtry
Railroad	Southern RR	Golf Course	Pinehurst GlfCrs
Pipeline or Power Line		National Park or Forest	Yosemite NP
Ridge or Fence		Other Park	St Francis Park
Property Line or Nonvisible Boundary		Outside Subject Area	
Perennial Stream	*Tumbling Cr*	Inset Area	A1
Intermittent Stream	*Piney Cr*		
Mountain Peak or Hill	*Mt. Baker*		

Where state, county, and/or MCD/CCD boundaries coincide, the map shows the boundary symbol for only the highest-ranking of these boundaries. Where American Indian reservation and American Indian tribal subdivision boundaries coincide, the map shows only the American Indian reservation boundaries.

Entity names are followed by either their FIPS code or census code; parentheses indicate a census code.

1 'MCD*' indicates a false MCD. These are for Census Bureau use only.

2 The CCD and CDP boundaries represent statistical entities only and are not updated through the BAS.

3 Incorporated place name color corresponds to the incorporated place fill color.

Due to space limitations, some road names, along with other feature and geography names on the map, may not be shown.

The Census Bureau stores primary and alternate road names, but only primary road names are used to label the roads on these maps.

Key to Adjacent Sheets

10	11	12
13	14	15

Sheet Location within Entity

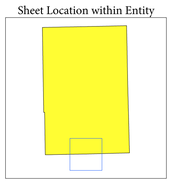

Sheet 14 of 15 PARENT sheets
Total Sheets: 20 (Index 1; Parent 15; Inset 4)

NAME: Antelope County (003)
ENTITY TYPE: County or statistically equivalent entity
ST: Nebraska (31)

INDEX OR PARENT SHEET #: 014
INSET SHEET #: 000000

2020 COUNTY REF MAP (PARENT)

5340231003000001400000 0

All legal boundaries and names are as reported through the 2020 Boundary and Annexation Survey (BAS) and Boundary Validation Program (BVP). The boundaries shown on this map are for Census Bureau statistical data collection and tabulation purposes only; their depiction and designation for statistical purposes does not constitute a determination of jurisdictional authority or rights of ownership or entitlement.

Data Source: U.S. Census Bureau's MAF/TIGER database (TAB20), November 2020
Created by Geography Division: December 08, 2020

U.S. DEPARTMENT OF COMMERCE U.S. Census Bureau

Projection: Albers Equal Area Conic
Datum: NAD 83
Spheroid: GRS 80
1st Standard Parallel: 40 30 01
2nd Standard Parallel: 42 30 05
Central Meridian: -99 40 49
Latitude of Projection's Origin: 40 00 00
False Easting: 0
False Northing: 0

0 0.6 1.2 1.8 2.4 3 Kilometers
0 0.4 0.8 1.2 1.6 2 Miles
The plotted map scale is 1:20,000

N W E S

Boundary and Annexation Survey (BAS) ID: 23100300000
BAS Submission Deadline: March 1, 2021

PDF versions of the BAS maps are available at:
www.census.gov/programs-surveys/bas/geographies.html

For more information, or to request additional maps, please email geo.bas@census.gov, call 1-800-972-5651, or visit www.census.gov/programs-surveys/bas.html.

United States Census Bureau

GOVERNMENTAL UNIT REFERENCE MAP (2020): Antelope County, NE

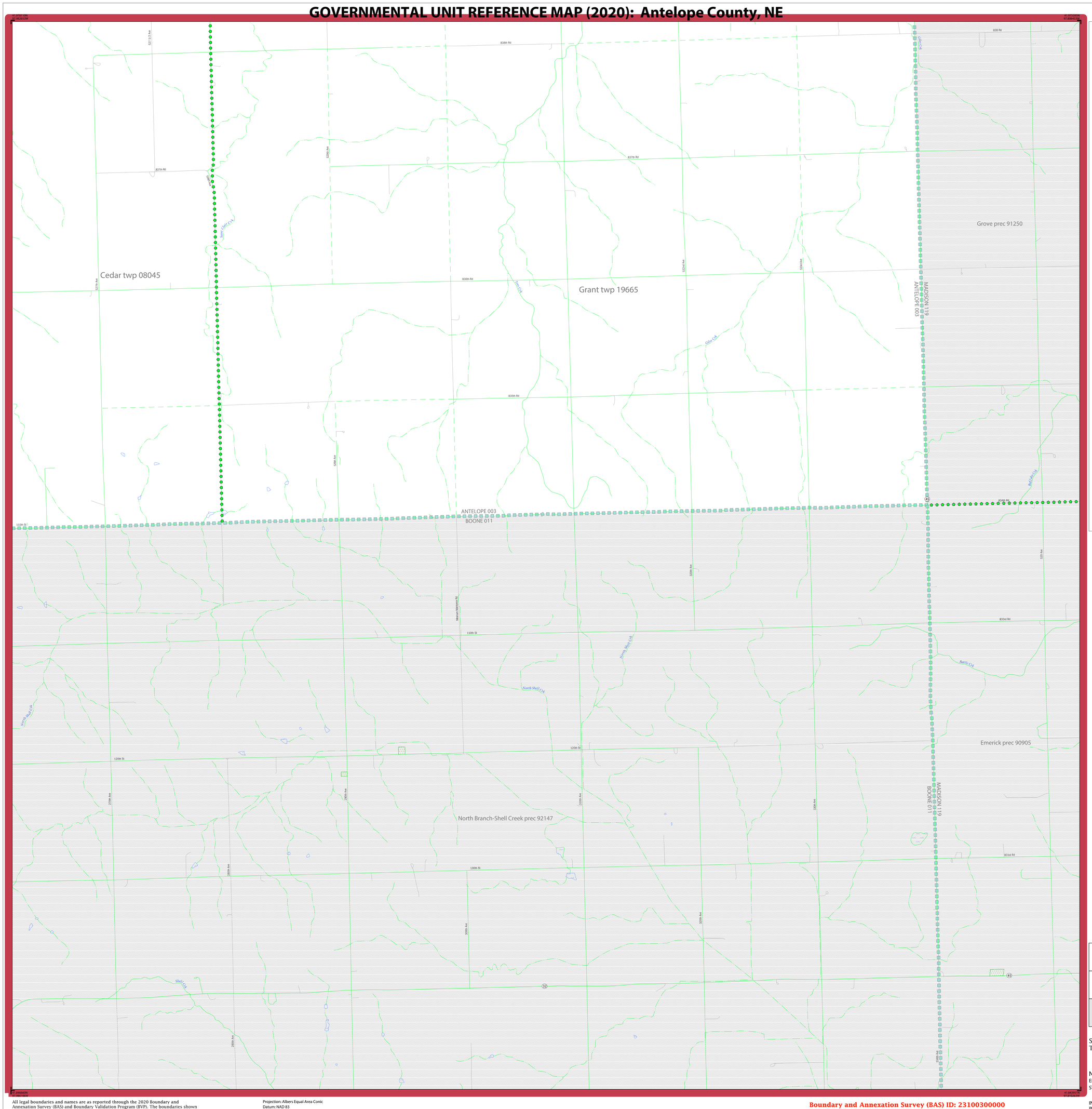
Cedar twp 08045
Grant twp 19665
Grove prec 91250
Emerick prec 90905
North Branch-Shell Creek prec 92147
ANTELOPE 003
BOONE 011
MADISON 119
ANTELOPE 003
MADISON 119
BOONE 011
838th Rd
837th Rd
836th Rd
835th Rd
834th Rd
833rd Rd
832nd Rd
831st Rd
110th St
120th St
130th St
Spring Creek Cr N
Jack Cr
Cedar Cr
Bell Creek Cr
North Shell Cr
South Shell Cr
Barrie Cr
Shell Cr
Maxwell Watertown Rd
527th Ave
529th Ave
530th Ave
531st Ave
532nd Ave
533rd Ave
534th Ave
535th Ave
536th Ave
537th Ave
538th Ave
539th Ave
540th Ave
541st Ave
542nd Ave
543rd Ave
544th Ave
545th Ave
546th Ave
547th Ave
548th Ave
549th Ave
550th Ave
551st Ave
552nd Ave
553rd Ave
554th Ave
555th Ave
556th Ave
557th Ave
558th Ave
559th Ave
560th Ave
561st Ave
562nd Ave
563rd Ave
564th Ave
565th Ave
566th Ave
567th Ave
568th Ave
569th Ave
570th Ave
571st Ave
572nd Ave
573rd Ave
574th Ave
575th Ave
576th Ave
577th Ave
578th Ave
579th Ave
580th Ave
581st Ave
582nd Ave
583rd Ave
584th Ave
585th Ave
586th Ave
587th Ave
588th Ave
589th Ave
590th Ave
591st Ave
592nd Ave
593rd Ave
594th Ave
595th Ave
596th Ave
597th Ave
598th Ave
599th Ave
600th Ave
601st Ave
602nd Ave
603rd Ave
604th Ave
605th Ave
606th Ave
607th Ave
608th Ave
609th Ave
610th Ave
611th Ave
612th Ave
613th Ave
614th Ave
615th Ave
616th Ave
617th Ave
618th Ave
619th Ave
620th Ave
621st Ave
622nd Ave
623rd Ave
624th Ave
625th Ave
626th Ave
627th Ave
628th Ave
629th Ave
630th Ave
631st Ave
632nd Ave
633rd Ave
634th Ave
635th Ave
636th Ave
637th Ave
638th Ave
639th Ave
640th Ave
641st Ave
642nd Ave
643rd Ave
644th Ave
645th Ave
646th Ave
647th Ave
648th Ave
649th Ave
650th Ave
651st Ave
652nd Ave
653rd Ave
654th Ave
655th Ave
656th Ave
657th Ave
658th Ave
659th Ave
660th Ave
661st Ave
662nd Ave
663rd Ave
664th Ave
665th Ave
666th Ave
667th Ave
668th Ave
669th Ave
670th Ave
671st Ave
672nd Ave
673rd Ave
674th Ave
675th Ave
676th Ave
677th Ave
678th Ave
679th Ave
680th Ave
681st Ave
682nd Ave
683rd Ave
684th Ave
685th Ave
686th Ave
687th Ave
688th Ave
689th Ave
690th Ave
691st Ave
692nd Ave
693rd Ave
694th Ave
695th Ave
696th Ave
697th Ave
698th Ave
699th Ave
700th Ave
701st Ave
702nd Ave
703rd Ave
704th Ave
705th Ave
706th Ave
707th Ave
708th Ave
709th Ave
710th Ave
711th Ave
712th Ave
713th Ave
714th Ave
715th Ave
716th Ave
717th Ave
718th Ave
719th Ave
720th Ave
721st Ave
722nd Ave
723rd Ave
724th Ave
725th Ave
726th Ave
727th Ave
728th Ave
729th Ave
730th Ave
731st Ave
732nd Ave
733rd Ave
734th Ave
735th Ave
736th Ave
737th Ave
738th Ave
739th Ave
740th Ave
741st Ave
742nd Ave
743rd Ave
744th Ave
745th Ave
746th Ave
747th Ave
748th Ave
749th Ave
750th Ave
751st Ave
752nd Ave
753rd Ave
754th Ave
755th Ave
756th Ave
757th Ave
758th Ave
759th Ave
760th Ave
761st Ave
762nd Ave
763rd Ave
764th Ave
765th Ave
766th Ave
767th Ave
768th Ave
769th Ave
770th Ave
771st Ave
772nd Ave
773rd Ave
774th Ave
775th Ave
776th Ave
777th Ave
778th Ave
779th Ave
780th Ave
781st Ave
782nd Ave
783rd Ave
784th Ave
785th Ave
786th Ave
787th Ave
788th Ave
789th Ave
790th Ave
791st Ave
792nd Ave
793rd Ave
794th Ave
795th Ave
796th Ave
797th Ave
798th Ave
799th Ave
800th Ave
801st Ave
802nd Ave
803rd Ave
804th Ave
805th Ave
806th Ave
807th Ave
808th Ave
809th Ave
810th Ave
811th Ave
812th Ave
813th Ave
814th Ave
815th Ave
816th Ave
817th Ave
818th Ave
819th Ave
820th Ave
821st Ave
822nd Ave
823rd Ave
824th Ave
825th Ave
826th Ave
827th Ave
828th Ave
829th Ave
830th Ave
831st Ave
832nd Ave
833rd Ave
834th Ave
835th Ave
836th Ave
837th Ave
838th Ave
839th Ave
840th Ave
841st Ave
842nd Ave
843rd Ave
844th Ave
845th Ave
846th Ave
847th Ave
848th Ave
849th Ave
850th Ave
851st Ave
852nd Ave
853rd Ave
854th Ave
855th Ave
856th Ave
857th Ave
858th Ave
859th Ave
860th Ave
861st Ave
862nd Ave
863rd Ave
864th Ave
865th Ave
866th Ave
867th Ave
868th Ave
869th Ave
870th Ave
871st Ave
872nd Ave
873rd Ave
874th Ave
875th Ave
876th Ave
877th Ave
878th Ave
879th Ave
880th Ave
881st Ave
882nd Ave
883rd Ave
884th Ave
885th Ave
886th Ave
887th Ave
888th Ave
889th Ave
890th Ave
891st Ave
892nd Ave
893rd Ave
894th Ave
895th Ave
896th Ave
897th Ave
898th Ave
899th Ave
900th Ave
901st Ave
902nd Ave
903rd Ave
904th Ave
905th Ave
906th Ave
907th Ave
908th Ave
909th Ave
910th Ave
911th Ave
912th Ave
913th Ave
914th Ave
915th Ave
916th Ave
917th Ave
918th Ave
919th Ave
920th Ave
921st Ave
922nd Ave
923rd Ave
924th Ave
925th Ave
926th Ave
927th Ave
928th Ave
929th Ave
930th Ave
931st Ave
932nd Ave
933rd Ave
934th Ave
935th Ave
936th Ave
937th Ave
938th Ave
939th Ave
940th Ave
941st Ave
942nd Ave
943rd Ave
944th Ave
945th Ave
946th Ave
947th Ave
948th Ave
949th Ave
950th Ave
951st Ave
952nd Ave
953rd Ave
954th Ave
955th Ave
956th Ave
957th Ave
958th Ave
959th Ave
960th Ave
961st Ave
962nd Ave
963rd Ave
964th Ave
965th Ave
966th Ave
967th Ave
968th Ave
969th Ave
970th Ave
971st Ave
972nd Ave
973rd Ave
974th Ave
975th Ave
976th Ave
977th Ave
978th Ave
979th Ave
980th Ave
981st Ave
982nd Ave
983rd Ave
984th Ave
985th Ave
986th Ave
987th Ave
988th Ave
989th Ave
990th Ave
991st Ave
992nd Ave
993rd Ave
994th Ave
995th Ave
996th Ave
997th Ave
998th Ave
999th Ave
1000th Ave
1001st Ave
1002nd Ave
1003rd Ave
1004th Ave
1005th Ave
1006th Ave
1007th Ave
1008th Ave
1009th Ave
1010th Ave
1011th Ave
1012th Ave
1013th Ave
1014th Ave
1015th Ave
1016th Ave
1017th Ave
1018th Ave
1019th Ave
1020th Ave
1021st Ave
1022nd Ave
1023rd Ave
1024th Ave
1025th Ave
1026th Ave
1027th Ave
1028th Ave
1029th Ave
1030th Ave
1031st Ave
1032nd Ave
1033rd Ave
1034th Ave
1035th Ave
1036th Ave
1037th Ave
1038th Ave
1039th Ave
1040th Ave
1041st Ave
1042nd Ave
1043rd Ave
1044th Ave
1045th Ave
1046th Ave
1047th Ave
1048th Ave
1049th Ave
1050th Ave
1051st Ave
1052nd Ave
1053rd Ave
1054th Ave
1055th Ave
1056th Ave
1057th Ave
1058th Ave
1059th Ave
1060th Ave
1061st Ave
1062nd Ave
1063rd Ave
1064th Ave
1065th Ave
1066th Ave
1067th Ave
1068th Ave
1069th Ave
1070th Ave
1071st Ave
1072nd Ave
1073rd Ave
1074th Ave
1075th Ave
1076th Ave
1077th Ave
1078th Ave
1079th Ave
1080th Ave
1081st Ave
1082nd Ave
1083rd Ave
1084th Ave
1085th Ave
1086th Ave
1087th Ave
1088th Ave
1089th Ave
1090th Ave
1091st Ave
1092nd Ave
1093rd Ave
1094th Ave
1095th Ave
1096th Ave
1097th Ave
1098th Ave
1099th Ave
1100th Ave
1101st Ave
1102nd Ave
1103rd Ave
1104th Ave
1105th Ave
1106th Ave
1107th Ave
1108th Ave
1109th Ave
1110th Ave
1111th Ave
1112th Ave
1113th Ave
1114th Ave
1115th Ave
1116th Ave
1117th Ave
1118th Ave
1119th Ave
1120th Ave
1121st Ave
1122nd Ave
1123rd Ave
1124th Ave
1125th Ave
1126th Ave
1127th Ave
1128th Ave
1129th Ave
1130th Ave
1131st Ave
1132nd Ave
1133rd Ave
1134th Ave
1135th Ave
1136th Ave
1137th Ave
1138th Ave
1139th Ave
1140th Ave
1141st Ave
1142nd Ave
1143rd Ave
1144th Ave
1145th Ave
1146th Ave
1147th Ave
1148th Ave
1149th Ave
1150th Ave
1151st Ave
1152nd Ave
1153rd Ave
1154th Ave
1155th Ave
1156th Ave
1157th Ave
1158th Ave
1159th Ave
1160th Ave
1161st Ave
1162nd Ave
1163rd Ave
1164th Ave
1165th Ave
1166th Ave
1167th Ave
1168th Ave
1169th Ave
1170th Ave
1171st Ave
1172nd Ave
1173rd Ave
1174th Ave
1175th Ave
1176th Ave
1177th Ave
1178th Ave
1179th Ave
1180th Ave
1181st Ave
1182nd Ave
1183rd Ave
1184th Ave
1185th Ave
1186th Ave
1187th Ave
1188th Ave
1189th Ave
1190th Ave
1191st Ave
1192nd Ave
1193rd Ave
1194th Ave
1195th Ave
1196th Ave
1197th Ave
1198th Ave
1199th Ave
1200th Ave
1201st Ave
1202nd Ave
1203rd Ave
1204th Ave
1205th Ave
1206th Ave
1207th Ave
1208th Ave
1209th Ave
1210th Ave
1211th Ave
1212th Ave
1213th Ave
1214th Ave
1215th Ave
1216th Ave
1217th Ave
1218th Ave
1219th Ave
1220th Ave
1221st Ave
1222nd Ave
1223rd Ave
1224th Ave
1225th Ave
1226th Ave
1227th Ave
1228th Ave
1229th Ave
1230th Ave
1231st Ave
1232nd Ave
1233rd Ave
1234th Ave
1235th Ave
1236th Ave
1237th Ave
1238th Ave
1239th Ave
1240th Ave
1241st Ave
1242nd Ave
1243rd Ave
1244th Ave
1245th Ave
1246th Ave
1247th Ave
1248th Ave
1249th Ave
1250th Ave
1251st Ave
1252nd Ave
1253rd Ave
1254th Ave
1255th Ave
1256th Ave
1257th Ave
1258th Ave
1259th Ave
1260th Ave
1261st Ave
1262nd Ave
1263rd Ave
1264th Ave
1265th Ave
1266th Ave
1267th Ave
1268th Ave
1269th Ave
1270th Ave
1271st Ave
1272nd Ave
1273rd Ave
1274th Ave
1275th Ave
1276th Ave
1277th Ave
1278th Ave
1279th Ave
1280th Ave
1281st Ave
1282nd Ave
1283rd Ave
1284th Ave
1285th Ave
1286th Ave
1287th Ave
1288th Ave
1289th Ave
1290th Ave
1291st Ave
1292nd Ave
1293rd Ave
1294th Ave
1295th Ave
1296th Ave
1297th Ave
1298th Ave
1299th Ave
1300th Ave
1301st Ave
1302nd Ave
1303rd Ave
1304th Ave
1305th Ave
1306th Ave
1307th Ave
1308th Ave
1309th Ave
1310th Ave
1311th Ave
1312th Ave
1313th Ave
1314th Ave
1315th Ave
1316th Ave
1317th Ave
1318th Ave
1319th Ave
1320th Ave
1321st Ave
1322nd Ave
1323rd Ave
1324th Ave
1325th Ave
1326th Ave
1327th Ave
1328th Ave
1329th Ave
1330th Ave
1331st Ave
1332nd Ave
1333rd Ave
1334th Ave
1335th Ave
1336th Ave
1337th Ave
1338th Ave
1339th Ave
1340th Ave
1341st Ave
1342nd Ave
1343rd Ave
1344th Ave
1345th Ave
1346th Ave
1347th Ave
1348th Ave
1349th Ave
1350th Ave
1351st Ave
1352nd Ave
1353rd Ave
1354th Ave
1355th Ave
1356th Ave
1357th Ave
1358th Ave
1359th Ave
1360th Ave
1361st Ave
1362nd Ave
1363rd Ave
1364th Ave
1365th Ave
1366th Ave
1367th Ave
1368th Ave
1369th Ave
1370th Ave
1371st Ave
1372nd Ave
1373rd Ave
1374th Ave
1375th Ave
1376th Ave
1377th Ave
1378th Ave
1379th Ave
1380th Ave
1381st Ave
1382nd Ave
1383rd Ave
1384th Ave
1385th Ave
1386th Ave
1387th Ave
1388th Ave
1389th Ave
1390th Ave
1391st Ave
1392nd Ave
1393rd Ave
1394th Ave
1395th Ave
1396th Ave
1397th Ave
1398th Ave
1399th Ave
1400th Ave
1401st Ave
1402nd Ave
1403rd Ave
1404th Ave
1405th Ave
1406th Ave
1407th Ave
1408th Ave
1409th Ave
1410th Ave
1411th Ave
1412th Ave
1413th Ave
1414th Ave
1415th Ave
1416th Ave
1417th Ave
1418th Ave
1419th Ave
1420th Ave
1421st Ave
1422nd Ave
1423rd Ave
1424th Ave
1425th Ave
1426th Ave
1427th Ave
1428th Ave
1429th Ave
1430th Ave
1431st Ave
1432nd Ave
1433rd Ave
1434th Ave
1435th Ave
1436th Ave
1437th Ave
1438th Ave
1439th Ave
1440th Ave
1441st Ave
1442nd Ave
1443rd Ave
1444th Ave
1445th Ave
1446th Ave
1447th Ave
1448th Ave
1449th Ave
1450th Ave
1451st Ave
1452nd Ave
1453rd Ave
1454th Ave
1455th Ave
1456th Ave
1457th Ave
1458th Ave
1459th Ave
1460th Ave
1461st Ave
1462nd Ave
1463rd Ave
1464th Ave
1465th Ave
1466th Ave
1467th Ave
1468th Ave
1469th Ave
1470th Ave
1471st Ave
1472nd Ave
1473rd Ave
1474th Ave
1475th Ave
1476th Ave
1477th Ave
1478th Ave
1479th Ave
1480th Ave
1481st Ave
1482nd Ave
1483rd Ave
1484th Ave
1485th Ave
1486th Ave
1487th Ave
1488th Ave
1489th Ave
1490th Ave
1491st Ave
1492nd Ave
1493rd Ave
1494th Ave
1495th Ave
1496th Ave
1497th Ave
1498th Ave
1499th Ave
1500th Ave
1501st Ave
1502nd Ave
1503rd Ave
1504th Ave
1505th Ave
1506th Ave
1507th Ave
1508th Ave
1509th Ave
1510th Ave
1511th Ave
1512th Ave
1513th Ave
1514th Ave
1515th Ave
1516th Ave
1517th Ave
1518th Ave
1519th Ave
1520th Ave
1521st Ave
1522nd Ave
1523rd Ave
1524th Ave
1525th Ave
1526th Ave
1527th Ave
1528th Ave
1529th Ave
1530th Ave
1531st Ave
1532nd Ave
1533rd Ave
1534th Ave
1535th Ave
1536th Ave
1537th Ave
1538th Ave
1539th Ave
1540th Ave
1541st Ave
1542nd Ave
1543rd Ave
1544th Ave
1545th Ave
1546th Ave
1547th Ave
1548th Ave
1549th Ave
1550th Ave
1551st Ave
1552nd Ave
1553rd Ave
1554th Ave
1555th Ave
1556th Ave
1557th Ave
1558th Ave
1559th Ave
1560th Ave
1561st Ave
1562nd Ave
1563rd Ave
1564th Ave
1565th Ave
1566th Ave
1567th Ave
1568th Ave
1569th Ave
1570th Ave
1571st Ave
1572nd Ave
1573rd Ave
1574th Ave
1575th Ave
1576th Ave
1577th Ave
1578th Ave
1579th Ave
1580th Ave
1581st Ave
1582nd Ave
1583rd Ave
1584th Ave
1585th Ave
1586th Ave
1587th Ave
1588th Ave
1589th Ave
1590th Ave
1591st Ave
1592nd Ave
1593rd Ave
1594th Ave
1595th Ave
1596th Ave
1597th Ave
1598th Ave
1599th Ave
1600th Ave
1601st Ave
1602nd Ave
1603rd Ave
1604th Ave
1605th Ave
1606th Ave
1607th Ave
1608th Ave
1609th Ave
1610th Ave
1611th Ave
1612th Ave
1613th Ave
1614th Ave
1615th Ave
1616th Ave
1617th Ave
1618th Ave
1619th Ave
1620th Ave
1621st Ave
1622nd Ave
1623rd Ave
1624th Ave
1625th Ave
1626th Ave
1627th Ave
1628th Ave
1629th Ave
1630th Ave
1631st Ave
1632nd Ave
1633rd Ave
1634th Ave
1635th Ave
1636th Ave
1637th Ave
1638th Ave
1639th Ave
1640th Ave
1641st Ave
1642nd Ave
1643rd Ave
1644th Ave
1645th Ave
1646th Ave
1647th Ave
1648th Ave
1649th Ave
1650th Ave
1651st Ave
1652nd Ave
1653rd Ave
1654th Ave
1655th Ave
1656th Ave
1657th Ave
1658th Ave
1659th Ave
1660th Ave
1661st Ave
1662nd Ave
1663rd Ave
1664th Ave
1665th Ave
1666th Ave
1667th Ave
1668th Ave
1669th Ave
1670th Ave
1671st Ave
1672nd Ave
1673rd Ave
1674th Ave
1675th Ave
1676th Ave
1677th Ave
1678th Ave
1679th Ave
1680th Ave
1681st Ave
1682nd Ave
1683rd Ave
1684th Ave
1685th Ave
1686th Ave
1687th Ave
1688th Ave
1689th Ave
1690th Ave
1691st Ave
1692nd Ave
1693rd Ave
1694th Ave
1695th Ave
1696th Ave
1697th Ave
1698th Ave
1699th Ave
1700th Ave
1701st Ave
1702nd Ave
1703rd Ave
1704th Ave
1705th Ave
1706th Ave
1707th Ave
1708th Ave
1709th Ave
1710th Ave
1711th Ave
1712th Ave
1713th Ave
1714th Ave
1715th Ave
1716th Ave
1717th Ave
1718th Ave
1719th Ave
1720th Ave
1721st Ave
1722nd Ave
1723rd Ave
1724th Ave
1725th Ave
1726th Ave
1727th Ave
1728th Ave
1729th Ave
1730th Ave
1731st Ave
1732nd Ave
1733rd Ave
1734th Ave
1735th Ave
1736th Ave
1737th Ave
1738th Ave
1739th Ave
1740th Ave
1741st Ave
1742nd Ave
1743rd Ave
1744th Ave
1745th Ave
1746th Ave
1747th Ave
1748th Ave
1749th Ave
1750th Ave
1751st Ave
1752nd Ave
1753rd Ave
1754th Ave
1755th Ave
1756th Ave
1757th Ave
1758th Ave
1759th Ave
1760th Ave
1761st Ave
1762nd Ave
1763rd Ave
1764th Ave
1765th Ave
1766th Ave
1767th Ave
1768th Ave
1769th Ave
1770th Ave
1771st Ave
1772nd Ave
1773rd Ave
1774th Ave
1775th Ave
1776th Ave
1777th Ave
1778th Ave
1779th Ave
1780th Ave
1781st Ave
1782nd Ave
1783rd Ave
1784th Ave
1785th Ave
1786th Ave
1787th Ave
1788th Ave
1789th Ave
1790th Ave
1791st Ave
1792nd Ave
1793rd Ave
1794th Ave
1795th Ave
1796th Ave
1797th Ave
1798th Ave
1799th Ave
1800th Ave
1801st Ave
1802nd Ave
1803rd Ave
1804th Ave
1805th Ave
1806th Ave
1807th Ave
1808th Ave
1809th Ave
1810th Ave
1811th Ave
1812th Ave
1813th Ave
1814th Ave
1815th Ave
1816th Ave
1817th Ave
1818th Ave
1819th Ave
1820th Ave
1821st Ave
1822nd Ave
1823rd Ave
1824th Ave
1825th Ave
1826th Ave
1827th Ave
1828th Ave
1829th Ave
1830th Ave
1831st Ave
1832nd Ave
1833rd Ave
1834th Ave
1835th Ave
1836th Ave
1837th Ave
1838th Ave
1839th Ave
1840th Ave
1841st Ave
1842nd Ave
1843rd Ave
1844th Ave
1845th Ave
1846th Ave
1847th Ave
1848th Ave
1849th Ave
1850th Ave
1851st Ave
1852nd Ave
1853rd Ave
1854th Ave
1855th Ave
1856th Ave
1857th Ave
1858th Ave
1859th Ave
1860th Ave
1861st Ave
1862nd Ave
1863rd Ave
1864th Ave
1865th Ave
1866th Ave
1867th Ave
1868th Ave
1869th Ave
1870th Ave
1871st Ave
1872nd Ave
1873rd Ave
1874th Ave
1875th Ave
1876th Ave
1877th Ave
1878th Ave
1879th Ave
1880th Ave
1881st Ave
1882nd Ave
1883rd Ave
1884th Ave
1885th Ave
1886th Ave
1887th Ave
1888th Ave
1889th Ave
1890th Ave
1891st Ave
1892nd Ave
1893rd Ave
1894th Ave
1895th Ave
1896th Ave
1897th Ave
1898th Ave
1899th Ave
1900th Ave
1901st Ave
1902nd Ave
1903rd Ave
1904th Ave
1905th Ave
1906th Ave
1907th Ave
1908th Ave
1909th Ave
1910th Ave
1911th Ave
1912th Ave
1913th Ave
1914th Ave
1915th Ave
1916th Ave
1917th Ave
1918th Ave
1919th Ave
1920th Ave
1921st Ave
1922nd Ave
1923rd Ave
1924th Ave
1925th Ave
1926th Ave
1927th Ave
1928th Ave
1929th Ave
1930th Ave
1931st Ave
1932nd Ave
1933rd Ave
1934th Ave
1935th Ave
1936th Ave
1937th Ave
1938th Ave
1939th Ave
1940th Ave
1941st Ave
1942nd Ave
1943rd Ave
1944th Ave
1945th Ave
1946th Ave
1947th Ave
1948th Ave
1949th Ave
1950th Ave
1951st Ave
1952nd Ave
1953rd Ave
1954th Ave
1955th Ave
1956th Ave
1957th Ave
1958th Ave
1959th Ave
1960th Ave
1961st Ave
1962nd Ave
1963rd Ave
1964th Ave
1965th Ave
1966th Ave
1967th Ave
1968th Ave
1969th Ave
1970th Ave
1971st Ave
1972nd Ave
1973rd Ave
1974th Ave
1975th Ave
1976th Ave
1977th Ave
1978th Ave
1979th Ave
1980th Ave
1981st Ave
1982nd Ave
1983rd Ave
1984th Ave
1985th Ave
1986th Ave
1987th Ave
1988th Ave
1989th Ave
1990th Ave
1991st Ave
1992nd Ave
1993rd Ave
1994th Ave
1995th Ave
1996th Ave
1997th Ave
1998th Ave
1999th Ave
2000th Ave
2001st Ave
2002nd Ave
2003rd Ave
2004th Ave
2005th Ave
2006th Ave
2007th Ave
2008th Ave
2009th Ave
2010th Ave
2011th Ave
2012th Ave
2013th Ave
2014th Ave
2015th Ave
2016th Ave
2017th Ave
2018th Ave
2019th Ave
2020th Ave
2021st Ave
2022nd Ave
2023rd Ave
2024th Ave
2025th Ave
2026th Ave
2027th Ave
2028th Ave
2029th Ave
2030th Ave
2031st Ave
2032nd Ave
2033rd Ave
2034th Ave
2035th Ave
2036th Ave
2037th Ave
2038th Ave
2039th Ave
2040th Ave
2041st Ave
2042nd Ave
2043rd Ave
2044th Ave
2045th Ave
2046th Ave
2047th Ave
2048th Ave
2049th Ave
2050th Ave
2051st Ave
2052nd Ave
2053rd Ave
2054th Ave
2055th Ave
2056th Ave
2057th Ave
2058th Ave
2059th Ave
2060th Ave
2061st Ave
2062nd Ave
2063rd Ave
2064th Ave
2065th Ave
2066th Ave
2067th Ave
2068th Ave
2069th Ave
2070th Ave
2071st Ave
2072nd Ave
2073rd Ave
2074th Ave
2075th Ave
2076th Ave
2077th Ave
2078th Ave
2079th Ave
2080th Ave
2081st Ave
2082nd Ave
2083rd Ave
2084th Ave
2085th Ave
2086th Ave
2087th Ave
2088th Ave
2089th Ave
2090th Ave
2091st Ave
2092nd Ave
2093rd Ave
2094th Ave
2095th Ave
2096th Ave
2097th Ave
2098th Ave
2099th Ave
2100th Ave
2101st Ave
2102nd Ave
2103rd Ave
2104th Ave
2105th Ave
2106th Ave
2107th Ave
2108th Ave
2109th Ave
2110th Ave
2111th Ave
2112th Ave
2113th Ave
2114th Ave
2115th Ave
2116th Ave
2117th Ave
2118th Ave
2119th Ave
2120th Ave
2121st Ave
2122nd Ave
2123rd Ave
2124th Ave
2125th Ave
2126th Ave
2127th Ave
2128th Ave
2129th Ave
2130th Ave
2131st Ave
2132nd Ave
2133rd Ave
2134th Ave
2135th Ave
2136th Ave
2137th Ave
2138th Ave
2139th Ave
2140th Ave
2141st Ave
2142nd Ave
2143rd Ave
2144th Ave
2145th Ave
2146th Ave
2147th Ave
2148th Ave
2149th Ave
2150th Ave
2151st Ave
2152nd Ave
2153rd Ave
2154th Ave
2155th Ave
2156th Ave
2157th Ave
2158th Ave
2159th Ave
2160th Ave
2161st Ave
2162nd Ave
2163rd Ave
2164th Ave
2165th Ave
2166th Ave
2167th Ave
2168th Ave
2169th Ave
2170th Ave
2171st Ave
2172nd Ave
2173rd Ave
2174th Ave
2175th Ave
2176th Ave
2177th Ave
2178th Ave
2179th Ave
2180th Ave
2181st Ave
2182nd Ave
2183rd Ave
2184th Ave
2185th Ave
2186th Ave
2187th Ave
2188th Ave
2189th Ave
2190th Ave
2191st Ave
2192nd Ave
2193rd Ave
2194th Ave
2195th Ave
2196th Ave
2197th Ave
2198th Ave
2199th Ave
2200th Ave
2201st Ave
2202nd Ave
2203rd Ave
2204th Ave
2205th Ave
2206th Ave
2207th Ave
2208th Ave
2209th Ave
2210th Ave
2211th Ave
2212th Ave
2213th Ave
2214th Ave
2215th Ave
2216th Ave
2217th Ave
2218th Ave
2219th Ave
2220th Ave
2221st Ave
2222nd Ave
2223rd Ave
2224th Ave
2225th Ave
2226th Ave
2227th Ave
2228th Ave
2229th Ave
2230th Ave
2231st Ave
2232nd Ave
2233rd Ave
2234th Ave
2235th Ave
2236th Ave
2237th Ave
2238th Ave
2239th Ave
2240th Ave
2241st Ave
2242nd Ave
2243rd Ave
2244th Ave
2245th Ave
2246th Ave
2247th Ave
2248th Ave
2249th Ave
2250th Ave
2251st Ave
2252nd Ave
2253rd Ave
2254th Ave
2255th Ave
2256th Ave
2257th Ave
2258th Ave
2259th Ave
2260th Ave
2261st Ave
2262nd Ave
2263rd Ave
2264th Ave
2265th Ave
2266th Ave
2267th Ave
2268th Ave
2269th Ave
2270th Ave
2271st Ave
2272nd Ave
2273rd Ave
2274th Ave
2275th Ave
2276th Ave
2277th Ave
2278th Ave
2279th Ave
2280th Ave
2281st Ave
2282nd Ave
2283rd Ave
2284th Ave
2285th Ave
2286th Ave
2287th Ave
2288th Ave
2289th Ave
2290th Ave
2291st Ave
2292nd Ave
2293rd Ave
2294th Ave
2295th Ave
2296th Ave
2297th Ave
2298th Ave
2299th Ave
2300th Ave
2301st Ave
2302nd Ave
2303rd Ave
2304th Ave
2305th Ave
2306th Ave
2307th Ave
2308th Ave
2309th Ave
2310th Ave
2311th Ave
2312th Ave
2313th Ave
2314th Ave
2315th Ave
2316th Ave
2317th Ave
2318th Ave
2319th Ave
2320th Ave
2321st Ave
2322nd Ave
2323rd Ave
2324th Ave
2325th Ave
2326th Ave
2327th Ave
2328th Ave
2329th Ave
2330th Ave
2331st Ave
2332nd Ave
2333rd Ave
2334th Ave
2335th Ave
2336th Ave
2337th Ave
2338th Ave
2339th Ave
2340th Ave
2341st Ave
2342nd Ave
2343rd Ave
2344th Ave
2345th Ave
2346th Ave
2347th Ave
2348th Ave
2349th Ave
2350th Ave
2351st Ave
2352nd Ave
2353rd Ave
2354th Ave
2355th Ave
2356th Ave
2357th Ave
2358th Ave
2359th Ave
2360th Ave
2361st Ave
2362nd Ave
2363rd Ave
2364th Ave
2365th Ave
2366th Ave
2367th Ave
2368th Ave
2369th Ave
2370th Ave
2371st Ave
2372nd Ave
2373rd Ave
2374th Ave
2375th Ave
2376th Ave
2377th Ave
2378th Ave
2379th Ave
2380th Ave
2381st Ave
2382nd Ave
2383rd Ave
2384th Ave
2385th Ave
2386th Ave
2387th Ave
2388th Ave
2389th Ave
2390th Ave
2391st Ave
2392nd Ave
2393rd Ave
2394th Ave
2395th Ave
2396th Ave
2397th Ave
2398th Ave
2399th Ave
2400th Ave
2401st Ave
2402nd Ave
2403rd Ave
2404th Ave
2405th Ave
2406th Ave
2407th Ave
2408th Ave
2409th Ave
2410th Ave
2411th Ave
2412th Ave
2413th Ave
2414th Ave
2415th Ave
2416th Ave
2417th Ave
2418th Ave
2419th Ave
2420th Ave
2421st Ave
2422nd Ave
2423rd Ave
2424th Ave
2425th Ave
2426th Ave
2427th Ave
2428th Ave
2429th Ave
2430th Ave
2431st Ave
2432nd Ave
2433rd Ave
2434th Ave
2435th Ave
2436th Ave
2437th Ave
2438th Ave
2439th Ave
2440th Ave
2441st Ave
2442nd Ave
2443rd Ave
2444th Ave
2445th Ave
2446th Ave
2447th Ave
2448th Ave
2449th Ave
2450th Ave
2451st Ave
2452nd Ave
2453rd Ave
2454th Ave
2455th Ave
2456th Ave
2457th Ave
2458th Ave
2459th Ave
2460th Ave
2461st Ave
2462nd Ave
2463rd Ave
2464th Ave
2465th Ave
2466th Ave
2467th Ave
2468th Ave
2469th Ave
2470th Ave
2471st Ave
2472nd Ave
2473rd Ave
2474th Ave
2475th Ave
2476th Ave
2477th Ave
2478th Ave
2479th Ave
2480th Ave
2481st Ave
2482nd Ave
2483rd Ave
2484th Ave
2485th Ave
2486th Ave
2487th Ave
2488th Ave
2489th Ave
2490th Ave
2491st Ave
2492nd Ave
2493rd Ave
2494th Ave
2495th Ave
2496th Ave
2497th Ave
2498th Ave
2499th Ave
2500th Ave
2501st Ave
2502nd Ave
2503rd Ave
2504th Ave
2505th Ave
2506th Ave
2507th Ave
2508th Ave
2509th Ave
2510th Ave
2511th Ave
2512th Ave
2513th Ave
2514th Ave
2515th Ave
2516th Ave
2517th Ave
2518th Ave
2519th Ave
2520th Ave
2521st Ave
2522nd Ave
2523rd Ave
2524th Ave
2525th Ave
2526th Ave
2527th Ave
2528th Ave
2529th Ave
2530th Ave
2531st Ave
2532nd Ave
2533rd Ave
2534th Ave
2535th Ave
2536th Ave
2537th Ave
2538th Ave
2539th Ave
2540th Ave
2541st Ave
2542nd Ave
2543rd Ave
2544th Ave
2545th Ave
2546th Ave
2547th Ave
2548th Ave
2549th Ave
2550th Ave
2551st Ave
2552nd Ave
2553rd Ave
2554th Ave
2555th Ave
2556th Ave
2557th Ave
2558th Ave
2559th Ave
2560th Ave
2561st Ave
2562nd Ave
2563rd Ave
2564th Ave
2565th Ave
2566th Ave
2567th Ave
2568th Ave
2569th Ave
2570th Ave
2571st Ave
2572nd Ave
2573rd Ave
2574th Ave
2575th Ave
2576th Ave
2577th Ave
2578th Ave
2579th Ave
2580th Ave
2581st Ave
2582nd Ave
2583rd Ave
2584th Ave
2585th Ave
2586th Ave
2587th Ave
2588th Ave
2589th Ave
2590th Ave
2591st Ave
2592nd Ave
2593rd Ave
2594th Ave
2595th Ave
2596th Ave
2597th Ave
2598th Ave
2599th Ave
2600th Ave
2601st Ave
2602nd Ave
2603rd Ave
2604th Ave
2605th Ave
2606th Ave
2607th Ave
2608th Ave
2609th Ave
2610th Ave
2611th Ave
2612th Ave
2613th Ave
2614th Ave
2615th Ave
2616th Ave
2617th Ave
2618th Ave
2619th Ave
2620th Ave
2621st Ave
2622nd Ave
2623rd Ave
2624th Ave
2625th Ave
2626th Ave
2627th Ave
2628th Ave
2629th Ave
2630th Ave
2631st Ave
2632nd Ave
2633rd Ave
2634th Ave
2635th Ave
2636th Ave
2637th Ave
2638th Ave
2639th Ave
2640th Ave
2641st Ave
2642nd Ave
2643rd Ave
2644th Ave
2645th Ave
2646th Ave
2647th Ave
2648th Ave
2649th Ave
2650th Ave
2651st Ave
2652nd Ave
2653rd Ave
2654th Ave
2655th Ave
2656th Ave
2657th Ave
2658th Ave
2659th Ave
2660th Ave
2661st Ave
2662nd Ave
2663rd Ave
2664th Ave
2665th Ave
2666th Ave
2667th Ave
2668th Ave
2669th Ave
2670th Ave
2671st Ave
2672nd Ave
2673rd Ave
2674th Ave
2675th Ave
2676th Ave
2677th Ave
2678th Ave
2679th Ave
2680th Ave
2681st Ave
2682nd Ave
2683rd Ave
2684th Ave
2685th Ave
2686th Ave
2687th Ave
2688th Ave
2689th Ave
2690th Ave
2691st Ave
2692nd Ave
2693rd Ave
2694th Ave
2695th Ave
2696th Ave
2697th Ave
2698th Ave
2699th Ave
2700th Ave
2701st Ave
2702nd Ave
2703rd Ave
2704th Ave
2705th Ave
2706th Ave
2707th Ave
2708th Ave
2709th Ave
2710th Ave
2711th Ave
2712th Ave
2713th Ave
2714th Ave
2715th Ave
2716th Ave
2717th Ave
2718th Ave
2719th Ave
2720th Ave
2721st Ave
2722nd Ave
2723rd Ave
2724th Ave
2725th Ave
2726th Ave
2727th Ave
2728th Ave
2729th Ave
2730th Ave
2731st Ave
2732nd Ave
2733rd Ave
2734th Ave
2735th Ave
2736th Ave
2737th Ave
2738th Ave
2739th Ave
2740th Ave
2741st Ave
2742nd Ave
2743rd Ave
2744th Ave
2745th Ave
2746th Ave
2747th Ave
2748th Ave
2749th Ave
2750th Ave
2751st Ave
2752nd Ave
2753rd Ave
2754th Ave
2755th Ave
2756th Ave
2757th Ave
2758th Ave
2759th Ave
2760th Ave
2761st Ave
2762nd Ave
2763rd Ave
2764th Ave
2765th Ave
2766th Ave
2767th Ave
2768th Ave
2769th Ave
2770th Ave
2771st Ave
2772n

GOVERNMENTAL UNIT REFERENCE MAP (2020): Antelope County, NE

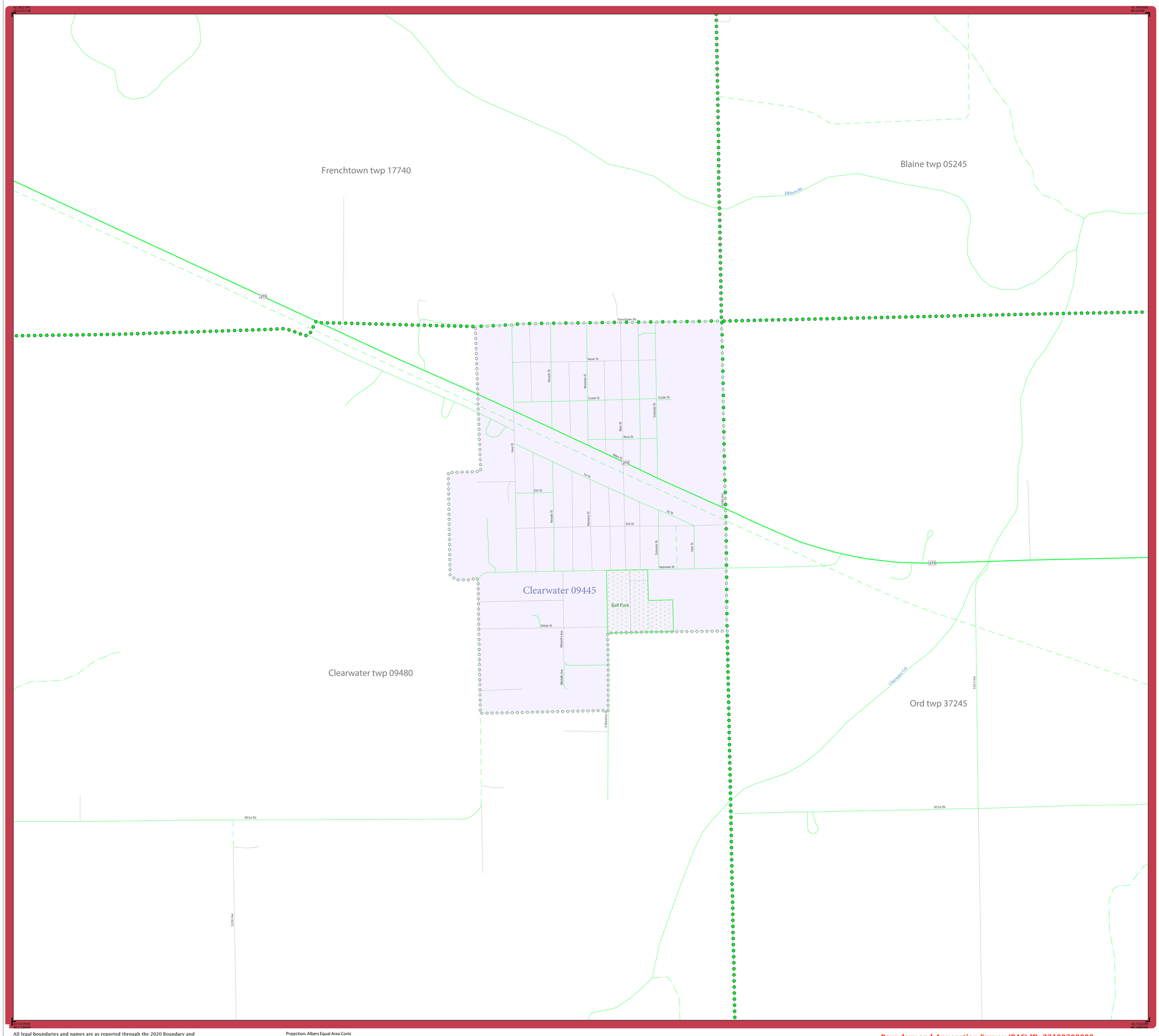

LEGEND

SYMBOL DESCRIPTION	SYMBOL	LABEL STYLE
Federal American Indian Reservation		L'ANSE RESERVATION (TA 1880)
Off-Reservation Trust Land		T1880
American Indian Tribal Subdivision		SHONTO (620)
Alaska Native Regional Corporation (ANRC)		*NANA ANRC 52120*
State (or statistically equivalent entity)		NEW YORK 36
County (or statistically equivalent entity)		ERIE 029
Minor Civil Division (MCD)[1]		Lee town 41460
Census County Division (CCD)[2]		*Jemez CCD 91650*
Consolidated City		MILFORD 47500
Incorporated Place[3]		Davis 18100
Census Designated Place (CDP)[2]		*Cochiti 16560*

DESCRIPTION	SYMBOL	DESCRIPTION	SYMBOL
Interstate	5	Water Body	*Pleasant Lake*
U.S. Highway	2	Swamp or Marsh	*Okefenokee Swamp*
State Highway	4	Glacier	*Bering Glacier*
Other Road	Marsh Ln	Airport, Airfield, or Helicopter Landing Pad	Dönärd Airfield
Cul-de-sac		College or University	Coll/Univ
Circle		Military	Fort Belvoir
Geographic Offset or Corridor		Prison or Juvenile Detention Center	P/JDC
4WD Trail, Stairway, Alley, Walkway, or Ferry		Cemetery	Powell Cmtry
Railroad	Southern RR	Golf Course	Pinehurst GlfCrs
Pipeline or Power Line		National Park or Forest	Yosemite NP
Ridge or Fence		Other Park	St Francis Park
Property Line or Nonvisible Boundary		Outside Subject Area	
Perennial Stream	*Tumbling Cr*	Inset Area	A1
Intermittent Stream	*Piney Cr*		
Mountain Peak or Hill	*Mt. Baker*		

Where state, county, and/or MCD/CCD boundaries coincide, the map shows the boundary symbol for only the highest-ranking of these boundaries. Where American Indian reservation and American Indian tribal subdivision boundaries coincide, the map shows only the American Indian reservation boundaries.

Entity names are followed by either their FIPS code or census code; parentheses indicate a census code.

1 'MCD*' indicates a false MCD. These are for Census Bureau use only.

2 The CCD and CDP boundaries represent statistical entities only and are not updated through the BAS.

3 Incorporated place name color corresponds to the incorporated place fill color.

Due to space limitations, some road names, along with other feature and geography names on the map, may not be shown.

The Census Bureau stores primary and alternate road names, but only primary road names are used to label the roads on these maps.

Sheet Location within Entity

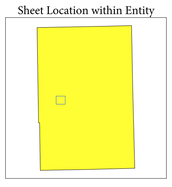

Sheet A1 of 4 INSET sheets
Total Sheets: 20 (Index 1; Parent 15; Inset 4)

NAME: Antelope County (003)
ENTITY TYPE: County or statistically equivalent entity
ST: Nebraska (31)

INDEX OR PARENT SHEET #: 007
INSET SHEET #: 006501

2020 COUNTY REF MAP (INSET)

5340231003000000007006501

All legal boundaries and names are as reported through the 2020 Boundary and Annexation Survey (BAS) and Boundary Validation Program (BVP). The boundaries shown on this map are for Census Bureau statistical data collection and tabulation purposes only; their depiction and designation for statistical purposes does not constitute a determination of jurisdictional authority or rights of ownership or entitlement.

Data Source: U.S. Census Bureau's MAF/TIGER database (TAB20), November 2020
Created by Geography Division: December 08, 2020

U.S. DEPARTMENT OF COMMERCE U.S. Census Bureau

Projection: Albers Equal Area Conic
Datum: NAD 83
Spheroid: GRS 80
1st Standard Parallel: 40 30 01
2nd Standard Parallel: 42 30 05
Central Meridian: -99 40 49
Latitude of Projection's Origin: 40 00 00
False Easting: 0
False Northing: 0

0 0.1 0.2 0.3 0.4 0.5 Kilometers
0 0.1 0.2 0.3 0.4 0.5 Miles
The plotted map scale is 1:5,180

N W E S

Boundary and Annexation Survey (BAS) ID: 23100300000
BAS Submission Deadline: March 1, 2021

PDF versions of the BAS maps are available at:
www.census.gov/programs-surveys/bas/geographies.html

For more information, or to request additional maps, please email geo.bas@census.gov, call 1-800-972-5651, or visit www.census.gov/programs-surveys/bas.html.

United States Census Bureau

GOVERNMENTAL UNIT REFERENCE MAP (2020): Antelope County, NE

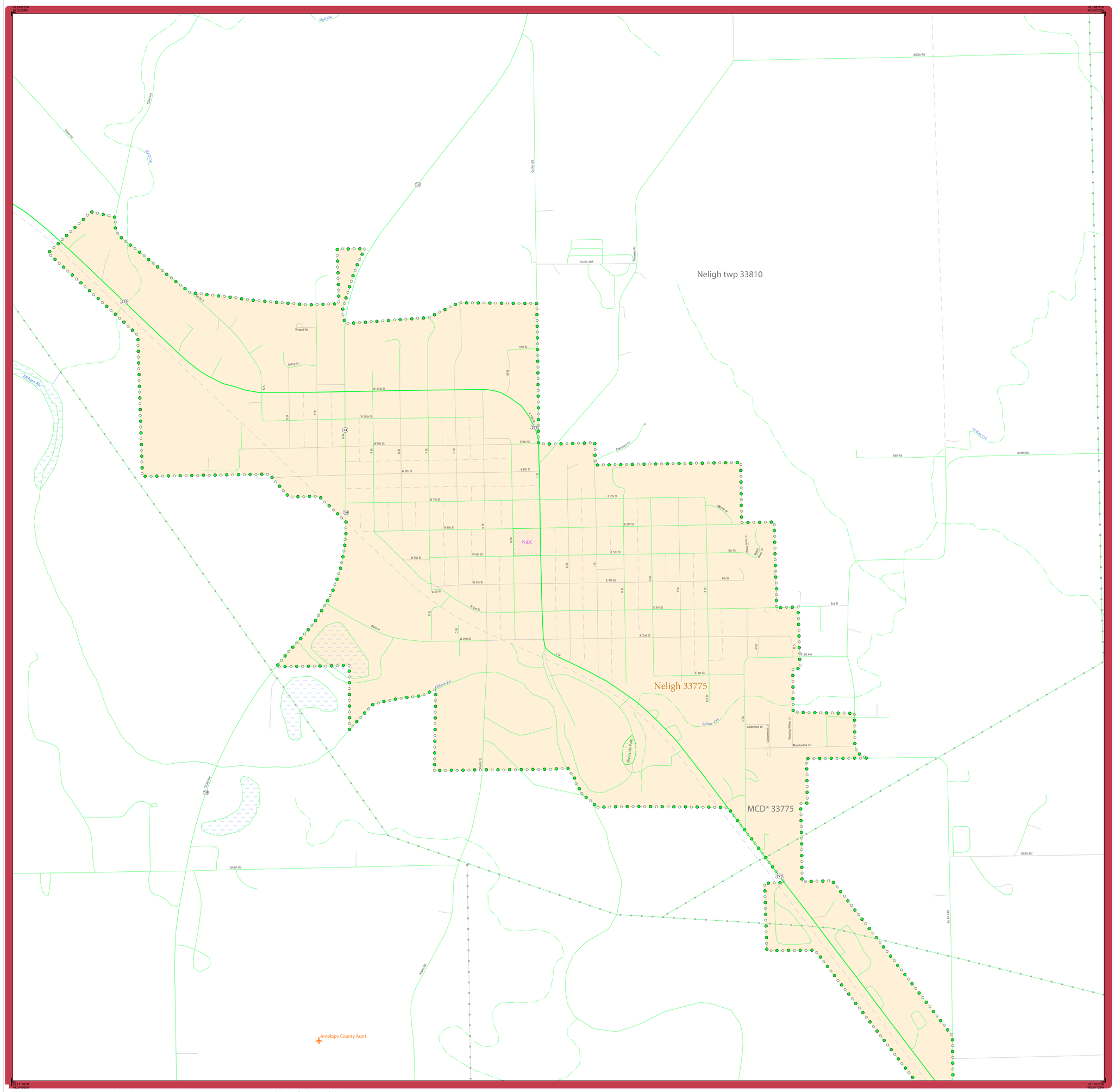

LEGEND

SYMBOL DESCRIPTION	SYMBOL	LABEL STYLE
Federal American Indian Reservation		L'ANSE RESERVATION (TA 1880)
Off-Reservation Trust Land		T1880
American Indian Tribal Subdivision		SHONTO (620)
Alaska Native Regional Corporation (ANRC)		*NANA ANRC 52120*
State (or statistically equivalent entity)		NEW YORK 36
County (or statistically equivalent entity)		ERIE 029
Minor Civil Division (MCD)[1]		Lee town 41460
Census County Division (CCD)[2]		*Jemez CCD 91650*
Consolidated City		MILFORD 47500
Incorporated Place[3]		Davis 18100
Census Designated Place (CDP)[2]		*Cochiti 16560*

DESCRIPTION	SYMBOL	DESCRIPTION	SYMBOL
Interstate	5	Water Body	*Pleasant Lake*
U.S. Highway	2	Swamp or Marsh	*Okefenokee Swamp*
State Highway	4	Glacier	*Bering Glacier*
Other Road	Marsh Ln	Airport, Airfield, or Helicopter Landing Pad	Dónárd Airfoyh
Cul-de-sac		College or University	Coll/Univ
Circle		Military	Fort Belvoir
Geographic Offset or Corridor		Prison or Juvenile Detention Center	P/JDC
4WD Trail, Stairway, Alley, Walkway, or Ferry		Cemetery	Powell Cmtry
Railroad	Southern RR	Golf Course	Pinehurst GlfCrs
Pipeline or Power Line		National Park or Forest	Yosemite NP
Ridge or Fence		Other Park	St Francis Park
Property Line or Nonvisible Boundary		Outside Subject Area	
Perennial Stream	*Tumbling Cr*	Inset Area	A1
Intermittent Stream	*Piney Cr*		
Mountain Peak or Hill	*Mt. Baker*		

Where state, county, and/or MCD/CCD boundaries coincide, the map shows the boundary symbol for only the highest-ranking of these boundaries. Where American Indian reservation and American Indian tribal subdivision boundaries coincide, the map shows only the American Indian reservation boundaries.

Entity names are followed by either their FIPS code or census code; parentheses indicate a census code.

1 'MCD*' indicates a false MCD. These are for Census Bureau use only.

2 The CCD and CDP boundaries represent statistical entities only and are not updated through the BAS.

3 Incorporated place name color corresponds to the incorporated place fill color.

Due to space limitations, some road names, along with other feature and geography names on the map, may not be shown.

The Census Bureau stores primary and alternate road names, but only primary road names are used to label the roads on these maps.

Sheet Location within Entity

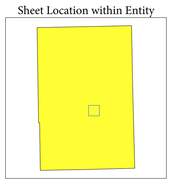

Sheet B1 of 4 INSET sheets
Total Sheets: 20 (Index 1; Parent 15; Inset 4)

NAME: Antelope County (003)
ENTITY TYPE: County or statistically equivalent entity
ST: Nebraska (31)

INDEX OR PARENT SHEET #: 008
INSET SHEET #: 006601

2020 COUNTY REF MAP (INSET)

5340231003000000008006601

All legal boundaries and names are as reported through the 2020 Boundary and Annexation Survey (BAS) and Boundary Validation Program (BVP). The boundaries shown on this map are for Census Bureau statistical data collection and tabulation purposes only; their depiction and designation for statistical purposes does not constitute a determination of jurisdictional authority or rights of ownership or entitlement.

Data Source: U.S. Census Bureau's MAF/TIGER database (TAB20), November 2020
Created by Geography Division: December 08, 2020

U.S. DEPARTMENT OF COMMERCE U.S. Census Bureau

Projection: Albers Equal Area Conic
Datum: NAD 83
Spheroid: GRS 80
1st Standard Parallel: 40 30 01
2nd Standard Parallel: 42 30 05
Central Meridian: -99 40 49
Latitude of Projection's Origin: 40 00 00
False Easting: 0
False Northing: 0

0 0.1 0.2 0.3 0.4 0.5 Kilometers
0 0.1 0.2 0.3 0.4 0.5 Miles
The plotted map scale is 1:6,137

N W E S

Boundary and Annexation Survey (BAS) ID: 23100300000
BAS Submission Deadline: March 1, 2021

PDF versions of the BAS maps are available at:
www.census.gov/programs-surveys/bas/geographies.html

For more information, or to request additional maps, please email geo.bas@census.gov, call 1-800-972-5651, or visit www.census.gov/programs-surveys/bas.html.

United States Census Bureau

GOVERNMENTAL UNIT REFERENCE MAP (2020): Antelope County, NE

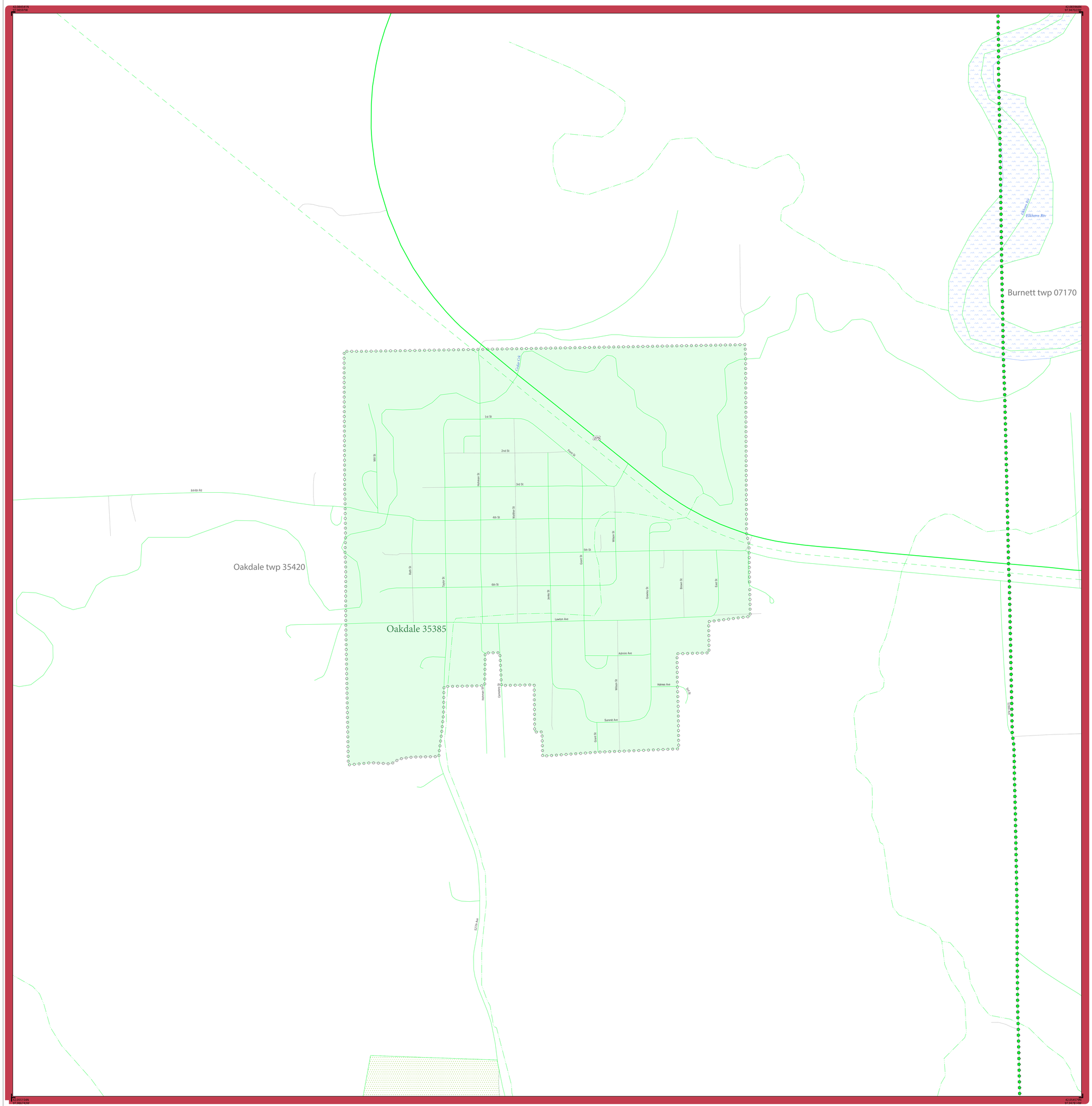

LEGEND

SYMBOL DESCRIPTION	SYMBOL	LABEL STYLE
Federal American Indian Reservation		L'ANSE RESERVATION (TA 1880)
Off-Reservation Trust Land		T1880
American Indian Tribal Subdivision		SHONTO (620)
Alaska Native Regional Corporation (ANRC)		*NANA ANRC 52120*
State (or statistically equivalent entity)		NEW YORK 36
County (or statistically equivalent entity)		ERIE 029
Minor Civil Division (MCD)[1]		Lee town 41460
Census County Division (CCD)[2]		*Jemez CCD 91650*
Consolidated City		MILFORD 47500
Incorporated Place[3]		Davis 18100
Census Designated Place (CDP)[2]		*Cochiti 16560*

DESCRIPTION	SYMBOL	DESCRIPTION	SYMBOL
Interstate	5	Water Body	*Pleasant Lake*
U.S. Highway	2	Swamp or Marsh	*Okefenokee Swamp*
State Highway	4	Glacier	*Bering Glacier*
Other Road	Marsh Ln	Airport, Airfield, or Helicopter Landing Pad	Dónärd Airfield
Cul-de-sac		College or University	Coll/Univ
Circle		Military	Fort Belvoir
Geographic Offset or Corridor		Prison or Juvenile Detention Center	P/JDC
4WD Trail, Stairway, Alley, Walkway, or Ferry		Cemetery	Powell Cmtry
Railroad	Southern RR	Golf Course	Pinehurst GlfCrs
Pipeline or Power Line		National Park or Forest	Yosemite NP
Ridge or Fence		Other Park	St Francis Park
Property Line or Nonvisible Boundary		Outside Subject Area	
Perennial Stream	*Tumbling Cr*	Inset Area	A1
Intermittent Stream	*Piney Cr*		
Mountain Peak or Hill	*Mt. Baker*		

Where state, county, and/or MCD/CCD boundaries coincide, the map shows the boundary symbol for only the highest-ranking of these boundaries. Where American Indian reservation and American Indian tribal subdivision boundaries coincide, the map shows only the American Indian reservation boundaries.

Entity names are followed by either their FIPS code or census code; parentheses indicate a census code.

1 'MCD*' indicates a false MCD. These are for Census Bureau use only.

2 The CCD and CDP boundaries represent statistical entities only and are not updated through the BAS.

3 Incorporated place name color corresponds to the incorporated place fill color.

Due to space limitations, some road names, along with other feature and geography names on the map, may not be shown.

The Census Bureau stores primary and alternate road names, but only primary road names are used to label the roads on these maps.

Sheet Location within Entity

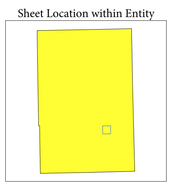

Sheet C1 of 4 INSET sheets
Total Sheets: 20 (Index 1; Parent 15; Inset 4)

NAME: Antelope County (003)
ENTITY TYPE: County or statistically equivalent entity
ST: Nebraska (31)

INDEX OR PARENT SHEET #: 011
INSET SHEET #: 006701

2020 COUNTY REF MAP (INSET)
5340231003000001 1006701

All legal boundaries and names are as reported through the 2020 Boundary and Annexation Survey (BAS) and Boundary Validation Program (BVP). The boundaries shown on this map are for Census Bureau statistical data collection and tabulation purposes only; their depiction and designation for statistical purposes does not constitute a determination of jurisdictional authority or rights of ownership or entitlement.

Data Source: U.S. Census Bureau's MAF/TIGER database (TAB20), November 2020
Created by Geography Division: December 08, 2020

U.S. DEPARTMENT OF COMMERCE U.S. Census Bureau

Projection: Albers Equal Area Conic
Datum: NAD 83
Spheroid: GRS 80
1st Standard Parallel: 40 30 01
2nd Standard Parallel: 42 30 05
Central Meridian: -99 40 49
Latitude of Projection's Origin: 40 00 00
False Easting: 0
False Northing: 0

0 0.1 0.2 0.3 0.4 0.5 Kilometers
0 492 984 1,476 1,968 2,460 Feet
The plotted map scale is 1:4,610
1 mile = 5,280 feet

N W E S

Boundary and Annexation Survey (BAS) ID: 23100300000
BAS Submission Deadline: March 1, 2021

PDF versions of the BAS maps are available at:
www.census.gov/programs-surveys/bas/geographies.html

For more information, or to request additional maps, please email geo.bas@census.gov, call 1-800-972-5651, or visit www.census.gov/programs-surveys/bas.html.

GOVERNMENTAL UNIT REFERENCE MAP (2020): Antelope County, NE

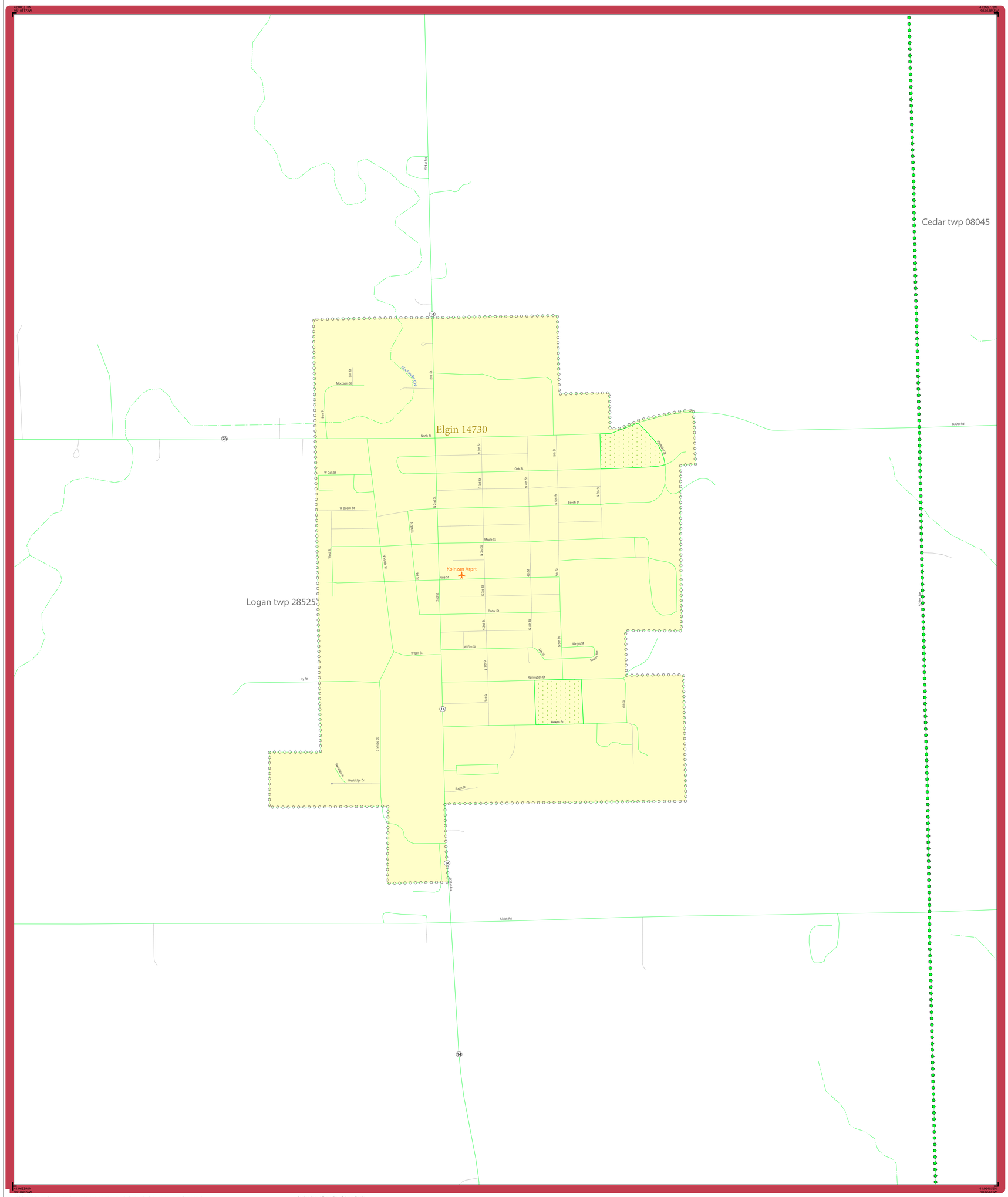

LEGEND

SYMBOL DESCRIPTION	SYMBOL	LABEL STYLE
Federal American Indian Reservation		L'ANSE RESERVATION (TA 1880)
Off-Reservation Trust Land		T1880
American Indian Tribal Subdivision		SHONTO (620)
Alaska Native Regional Corporation (ANRC)		*NANA ANRC 52120*
State (or statistically equivalent entity)		NEW YORK 36
County (or statistically equivalent entity)		ERIE 029
Minor Civil Division (MCD)[1]		Lee town 41460
Census County Division (CCD)[2]		*Jemez CCD 91650*
Consolidated City		MILFORD 47500
Incorporated Place[3]		Davis 18100
Census Designated Place (CDP)[2]		*Cochiti 16560*

DESCRIPTION	SYMBOL	DESCRIPTION	SYMBOL
Interstate	5	Water Body	*Pleasant Lake*
U.S. Highway	2	Swamp or Marsh	*Okefenokee Swamp*
State Highway	4	Glacier	*Bering Glacier*
Other Road	Marsh Ln	Airport, Airfield, or Helicopter Landing Pad	Donald Airport
Cul-de-sac		College or University	Coll/Univ
Circle		Military	Fort Belvoir
Geographic Offset or Corridor		Prison or Juvenile Detention Center	P/JDC
4WD Trail, Stairway, Alley, Walkway, or Ferry		Cemetery	Powell Cmtry
Railroad	Southern RR	Golf Course	Pinehurst GlfCrs
Pipeline or Power Line		National Park or Forest	Yosemite NP
Ridge or Fence		Other Park	St Francis Park
Property Line or Nonvisible Boundary		Outside Subject Area	
Perennial Stream	*Tumbling Cr*	Inset Area	A1
Intermittent Stream	*Piney Cr*		
Mountain Peak or Hill	*Mt. Baker*		

Where state, county, and/or MCD/CCD boundaries coincide, the map shows the boundary symbol for only the highest-ranking of these boundaries. Where American Indian reservation and American Indian tribal subdivision boundaries coincide, the map shows only the American Indian reservation boundaries.

Entity names are followed by either their FIPS code or census code; parentheses indicate a census code.

1 'MCD*' indicates a false MCD. These are for Census Bureau use only.

2 The CCD and CDP boundaries represent statistical entities only and are not updated through the BAS.

3 Incorporated place name color corresponds to the incorporated place fill color.

Due to space limitations, some road names, along with other feature and geography names on the map, may not be shown.

The Census Bureau stores primary and alternate road names, but only primary road names are used to label the roads on these maps.

Sheet Location within Entity

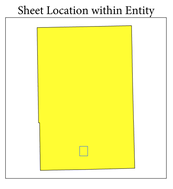

Sheet D1 of 4 INSET sheets
Total Sheets: 20 (Index 1; Parent 15; Inset 4)

NAME: Antelope County (003)
ENTITY TYPE: County or statistically equivalent entity
ST: Nebraska (31)

INDEX OR PARENT SHEET #: 011
INSET SHEET #: 006801

2020 COUNTY REF MAP (INSET)

5340231003000001 1006801

All legal boundaries and names are as reported through the 2020 Boundary and Annexation Survey (BAS) and Boundary Validation Program (BVP). The boundaries shown on this map are for Census Bureau statistical data collection and tabulation purposes only; their depiction and designation for statistical purposes does not constitute a determination of jurisdictional authority or rights of ownership or entitlement.

Data Source: U.S. Census Bureau's MAF/TIGER database (TAB20), November 2020
Created by Geography Division: December 08, 2020

U.S. DEPARTMENT OF COMMERCE U.S. Census Bureau

Projection: Albers Equal Area Conic
Datum: NAD 83
Spheroid: GRS 80
1st Standard Parallel: 40 30 01
2nd Standard Parallel: 42 30 05
Central Meridian: -99 40 49
Latitude of Projection's Origin: 40 00 00
False Easting: 0
False Northing: 0

0 0.1 0.2 0.3 0.4 0.5 Kilometers
0 0.1 0.2 0.3 0.4 0.5 Miles
The plotted map scale is 1:5,477

N W E S

Boundary and Annexation Survey (BAS) ID: 23100300000
BAS Submission Deadline: March 1, 2021

PDF versions of the BAS maps are available at:
www.census.gov/programs-surveys/bas/geographies.html

For more information, or to request additional maps, please email geo.bas@census.gov, call 1-800-972-5651, or visit www.census.gov/programs-surveys/bas.html.

United States Census Bureau