GOVERNMENTAL UNIT REFERENCE MAP (2020): Otoe County, NE

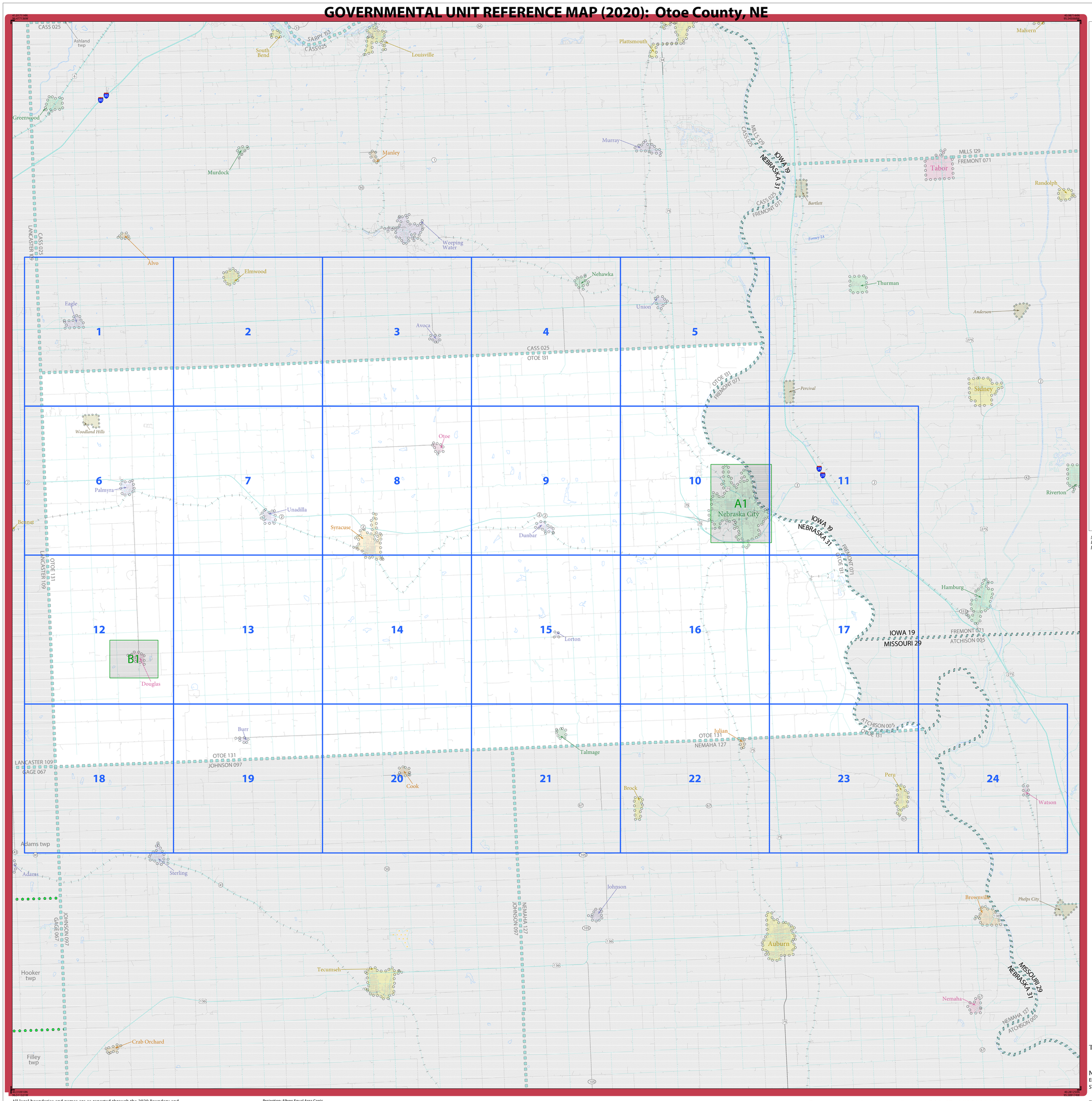

LEGEND

SYMBOL DESCRIPTION	SYMBOL	LABEL STYLE
Federal American Indian Reservation		L'ANSE RESERVATION (TA 1880)
Off-Reservation Trust Land		T1880
American Indian Tribal Subdivision		SHONTO (620)
Alaska Native Regional Corporation (ANRC)		*NANA ANRC 52120*
State (or statistically equivalent entity)		NEW YORK 36
County (or statistically equivalent entity)		ERIE 029
Minor Civil Division (MCD)[1]		Lee town 41460
Census County Division (CCD)[2]		*Jemez CCD 91650*
Consolidated City		MILFORD 47500
Incorporated Place[3]		Davis 18100
Census Designated Place (CDP)[2]		*Cochiti 16560*

DESCRIPTION	SYMBOL	DESCRIPTION	SYMBOL
Interstate	5	Water Body	Pleasant Lake
U.S. Highway	2	Swamp or Marsh	Okefenokee Swamp
State Highway	4	Glacier	Bering Glacier
Other Road	Marsh Ln	Airport, Airfield, or Helicopter Landing Pad	Dinard Airfield
Cul-de-sac		College or University	Coll/Univ
Circle		Military	Fort Belvoir
Geographic Offset or Corridor		Prison or Juvenile Detention Center	P/JDC
4WD Trail, Stairway, Alley, Walkway, or Ferry		Cemetery	Powell Cmtry
Railroad	Southern RR	Golf Course	Pinehurst GlfCrs
Pipeline or Power Line		National Park or Forest	Yosemite NP
Ridge or Fence		Other Park	St Francis Park
Property Line or Nonvisible Boundary		Outside Subject Area	
Perennial Stream	Tumbling Cr	Inset Area	A1
Intermittent Stream	Piney Cr		
Mountain Peak or Hill	Mt. Baker		

Where state, county, and/or MCD/CCD boundaries coincide, the map shows the boundary symbol for only the highest-ranking of these boundaries. Where American Indian reservation and American Indian tribal subdivision boundaries coincide, the map shows only the American Indian reservation boundaries.

Entity names are followed by either their FIPS code or census code; parentheses indicate a census code.

1 'MCD" indicates a false MCD. These are for Census Bureau use only.

2 The CCD and CDP boundaries represent statistical entities only and are not updated through the BAS.

3 Incorporated place name color corresponds to the incorporated place fill color.

Due to space limitations, some road names, along with other feature and geography names on the map, may not be shown.

The Census Bureau stores primary and alternate road names, but only primary road names are used to label the roads on these maps.

Note: This index map sheet provides the map sheet configuration in relation to the subject entity. Due to scale limitations, map content may be simplified. Refer to parent and/or inset map sheets for detailed map content.

Total Sheets: 27 (Index 1; Parent 24; Inset 2)

NAME: Otoe County (131)
ENTITY TYPE: County or statistically equivalent entity
ST: Nebraska (31)

INDEX OR PARENT SHEET #: 000
INSET SHEET #: 000000

2020 COUNTY REF MAP (INDEX)

5340231131000000000000

All legal boundaries and names are as reported through the 2020 Boundary and Annexation Survey (BAS) and Boundary Validation Program (BVP). The boundaries shown on this map are for Census Bureau statistical data collection and tabulation purposes only; their depiction and designation for statistical purposes does not constitute a determination of jurisdictional authority or rights of ownership or entitlement.

Data Source: U.S. Census Bureau's MAF/TIGER database (TAB20), November 2020
Created by Geography Division: December 08, 2020

U.S. DEPARTMENT OF COMMERCE U.S. Census Bureau

Projection: Albers Equal Area Conic
Datum: NAD 83
Spheroid: GRS 80
1st Standard Parallel: 40 30 01
2nd Standard Parallel: 42 30 05
Central Meridian: -99 40 49
Latitude of Projection's Origin: 40 00 00
False Easting: 0
False Northing: 0

0 3 6 9 12 15 Kilometers
0 2 4 6 8 10 Miles
The plotted map scale is 1:107,468

N W E S

Boundary and Annexation Survey (BAS) ID: 23113100000
BAS Submission Deadline: March 1, 2021

PDF versions of the BAS maps are available at: www.census.gov/programs-surveys/bas/geographies.html

For more information, or to request additional maps, please email geo.bas@census.gov, call 1-800-972-5651, or visit www.census.gov/programs-surveys/bas.html.

United States Census Bureau

GOVERNMENTAL UNIT REFERENCE MAP (2020): Otoe County, NE

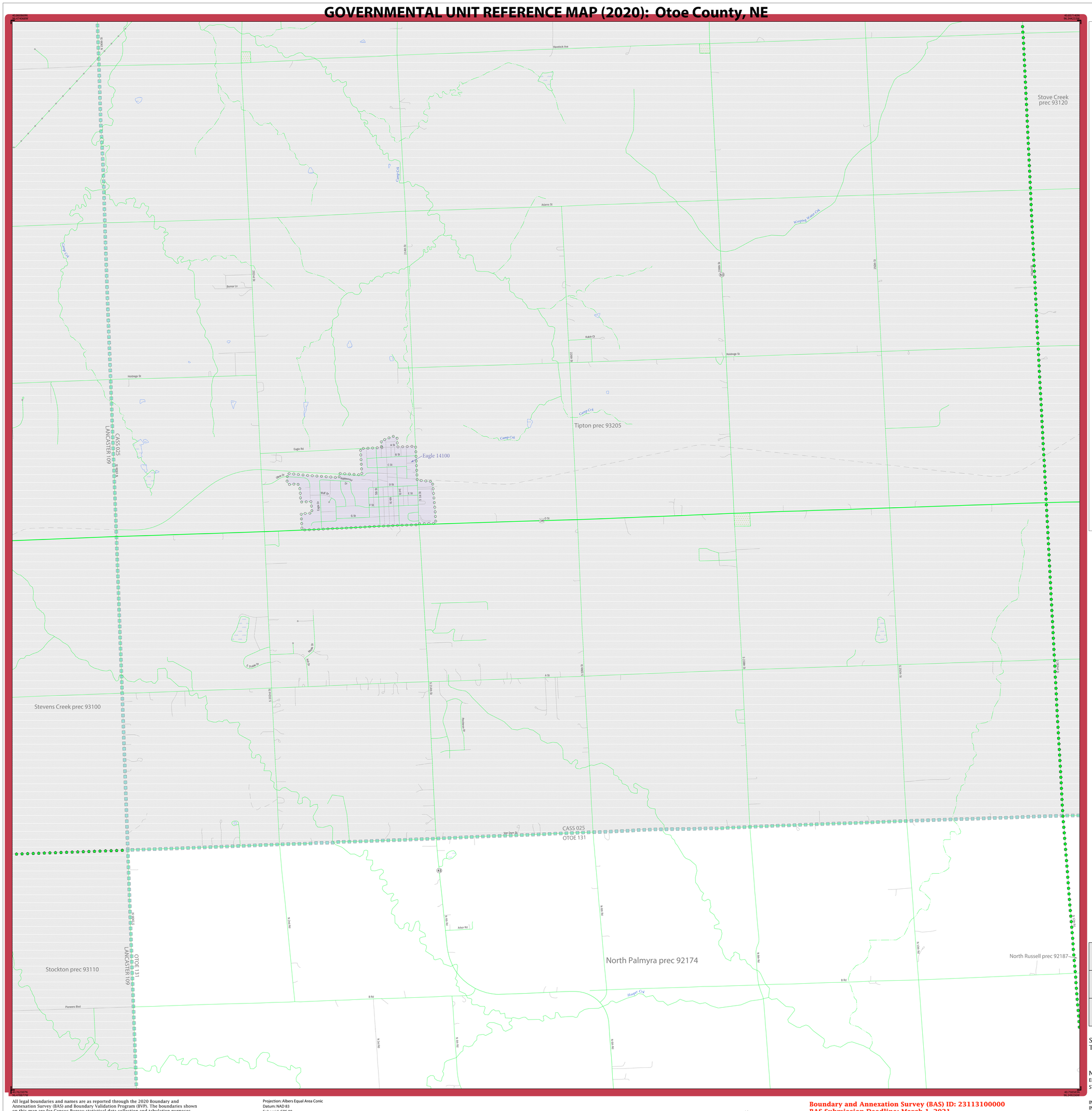

GOVERNMENTAL UNIT REFERENCE MAP (2020): Otoe County, NE

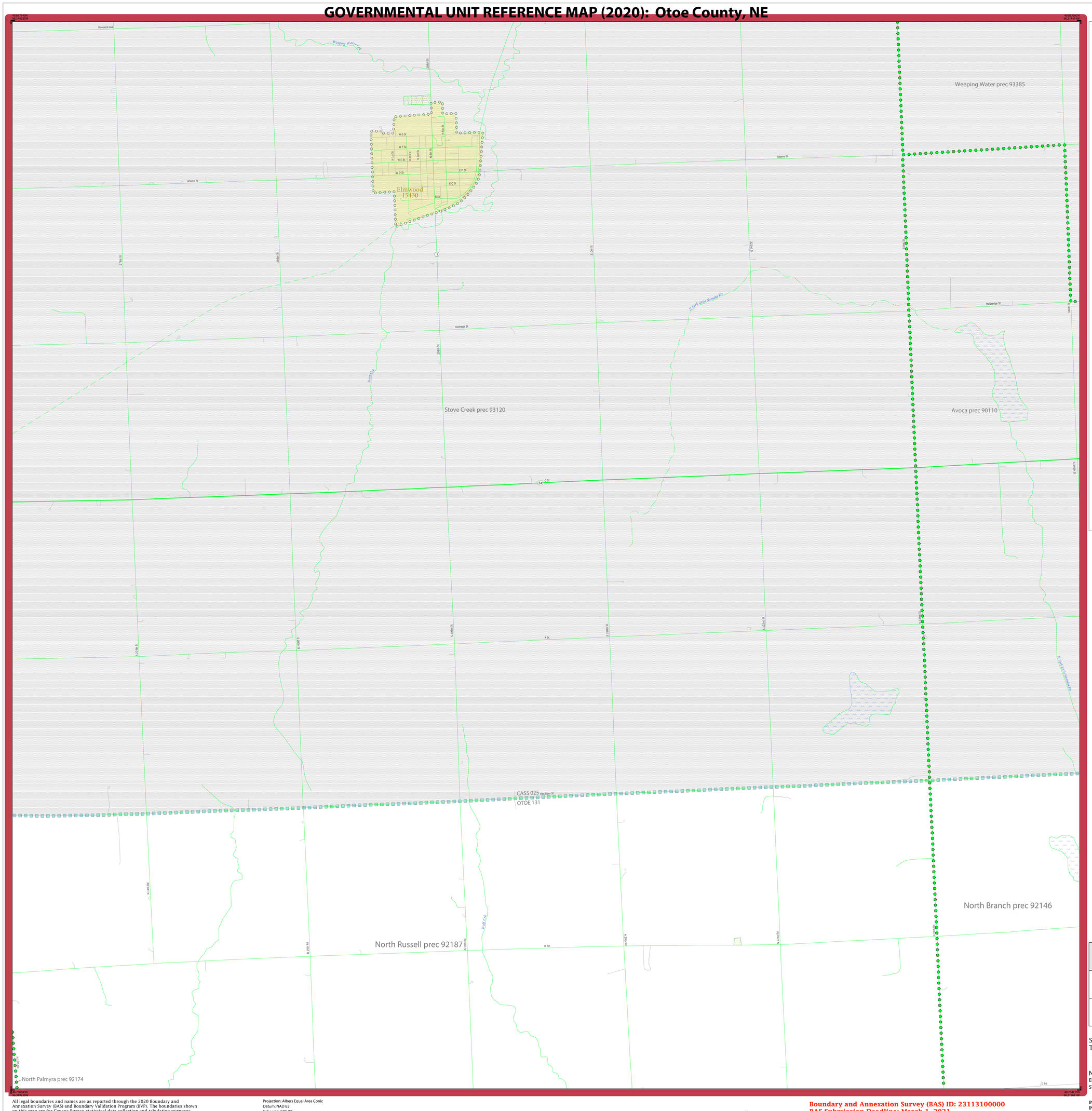

GOVERNMENTAL UNIT REFERENCE MAP (2020): Otoe County, NE

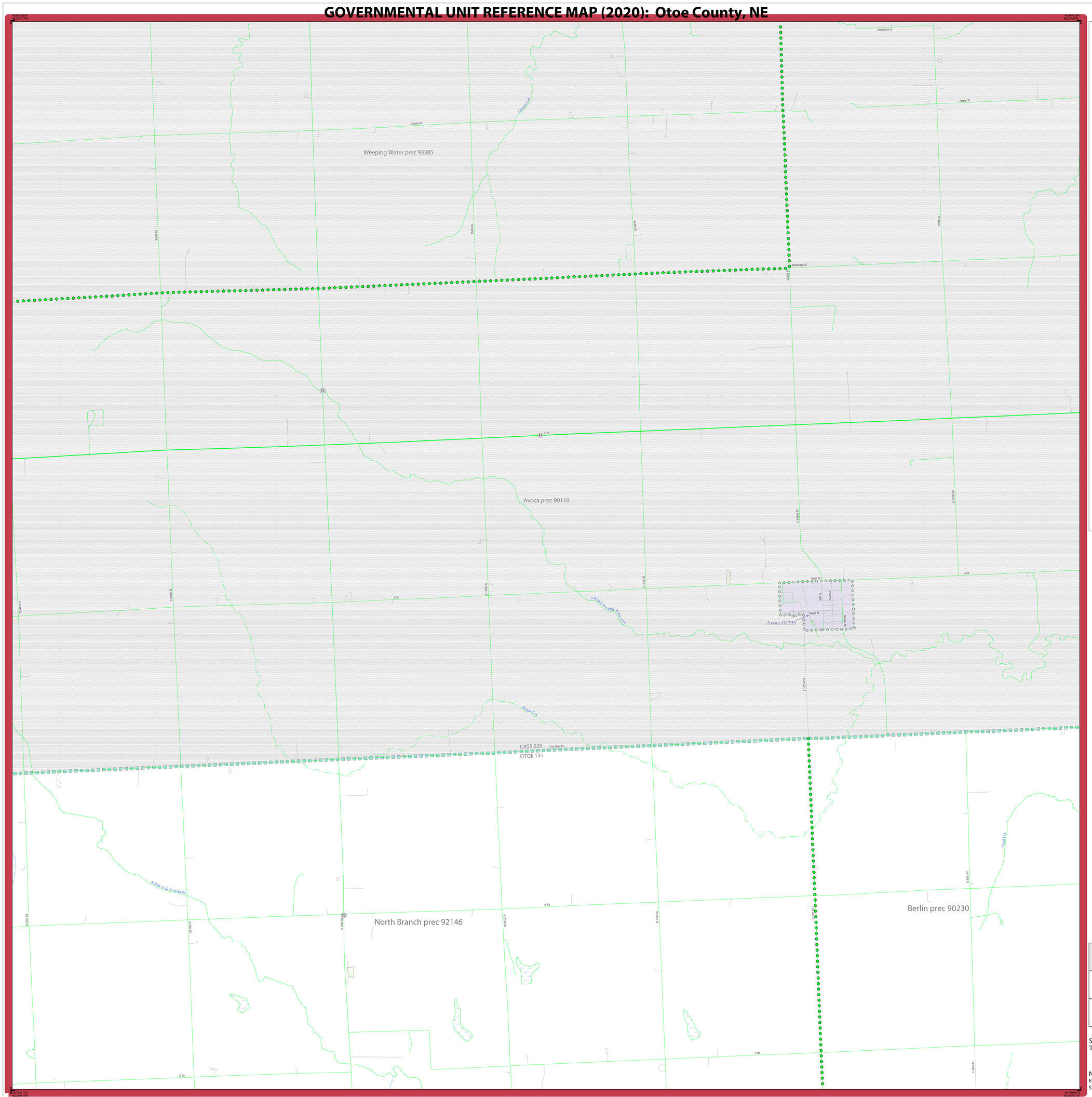

LEGEND

SYMBOL DESCRIPTION	SYMBOL	LABEL STYLE
Federal American Indian Reservation		L'ANSE RESERVATION (TA 1880)
Off-Reservation Trust Land		T1880
American Indian Tribal Subdivision		SHONTO (620)
Alaska Native Regional Corporation (ANRC)		*NANA ANRC 52120*
State (or statistically equivalent entity)		NEW YORK 36
County (or statistically equivalent entity)		ERIE 029
Minor Civil Division (MCD)[1]		Lee town 41460
Census County Division (CCD)[2]		*Jemez CCD 91650*
Consolidated City		MILFORD 47500
Incorporated Place[3]		Davis 18100
Census Designated Place (CDP)[2]		*Cochiti 16560*

DESCRIPTION	SYMBOL
Interstate	5
U.S. Highway	2
State Highway	4
Other Road	Marsh Ln
Cul-de-sac	
Circle	
Geographic Offset or Corridor	
4WD Trail, Stairway, Alley, Walkway, or Ferry	
Railroad	Southern RR
Pipeline or Power Line	
Ridge or Fence	
Property Line or Nonvisible Boundary	
Perennial Stream	Tumbling Cr
Intermittent Stream	Piney Cr
Mountain Peak or Hill	Mt. Baker

DESCRIPTION	SYMBOL
Water Body	Pleasant Lake
Swamp or Marsh	Okefenokee Swamp
Glacier	Bering Glacier
Airport, Airfield, or Helicopter Landing Pad	Donald Airport
College or University	Coll/Univ
Military	Fort Belvoir
Prison or Juvenile Detention Center	P/JDC
Cemetery	Powell Cmtry
Golf Course	Pinehurst GlfCrs
National Park or Forest	Yosemite NP
Other Park	St Francis Park
Outside Subject Area	
Inset Area	A1

Where state, county, and/or MCD/CCD boundaries coincide, the map shows the boundary symbol for only the highest-ranking of these boundaries. Where American Indian reservation and American Indian tribal subdivision boundaries coincide, the map shows only the American Indian reservation boundaries.

Entity names are followed by either their FIPS code or census code; parentheses indicate a census code.

1 'MCD" indicates a false MCD. These are for Census Bureau use only.

2 The CCD and CDP boundaries represent statistical entities only and are not updated through the BAS.

3 Incorporated place name color corresponds to the incorporated place fill color.

Due to space limitations, some road names, along with other feature and geography names on the map, may not be shown.

The Census Bureau stores primary and alternate road names, but only primary road names are used to label the roads on these maps.

Key to Adjacent Sheets

2	3	4
7	8	9

Sheet Location within Entity

Sheet 3 of 24 PARENT sheets
Total Sheets: 27 (Index 1; Parent 24; Inset 2)

NAME: Otoe County (131)
ENTITY TYPE: County or statistically equivalent entity
ST: Nebraska (31)

INDEX OR PARENT SHEET #: 003
INSET SHEET #: 000000

2020 COUNTY REF MAP (PARENT)

5340231131000000003000000

All legal boundaries and names are as reported through the 2020 Boundary and Annexation Survey (BAS) and Boundary Validation Program (BVP). The boundaries shown on this map are for Census Bureau statistical data collection and tabulation purposes only; their depiction and designation for statistical purposes does not constitute a determination of jurisdictional authority or rights of ownership or entitlement.

Data Source: U.S. Census Bureau's MAF/TIGER database (TAB20), November 2020
Created by Geography Division: December 08, 2020

U.S. DEPARTMENT OF COMMERCE U.S. Census Bureau

Projection: Albers Equal Area Conic
Datum: NAD 83
Spheroid: GRS 80
1st Standard Parallel: 40 30 01
2nd Standard Parallel: 42 30 05
Central Meridian: -99 40 49
Latitude of Projection's Origin: 40 00 00
False Easting: 0
False Northing: 0

0 0.4 0.8 1.2 1.6 2 Kilometers
0 0.3 0.6 0.9 1.2 1.5 Miles
The plotted map scale is 1:15,000

N W E S

Boundary and Annexation Survey (BAS) ID: 23113100000
BAS Submission Deadline: March 1, 2021

PDF versions of the BAS maps are available at:
www.census.gov/programs-surveys/bas/geographies.html

For more information, or to request additional maps, please email geo.bas@census.gov, call 1-800-972-5651, or visit www.census.gov/programs-surveys/bas.html.

United States Census Bureau

GOVERNMENTAL UNIT REFERENCE MAP (2020): Otoe County, NE

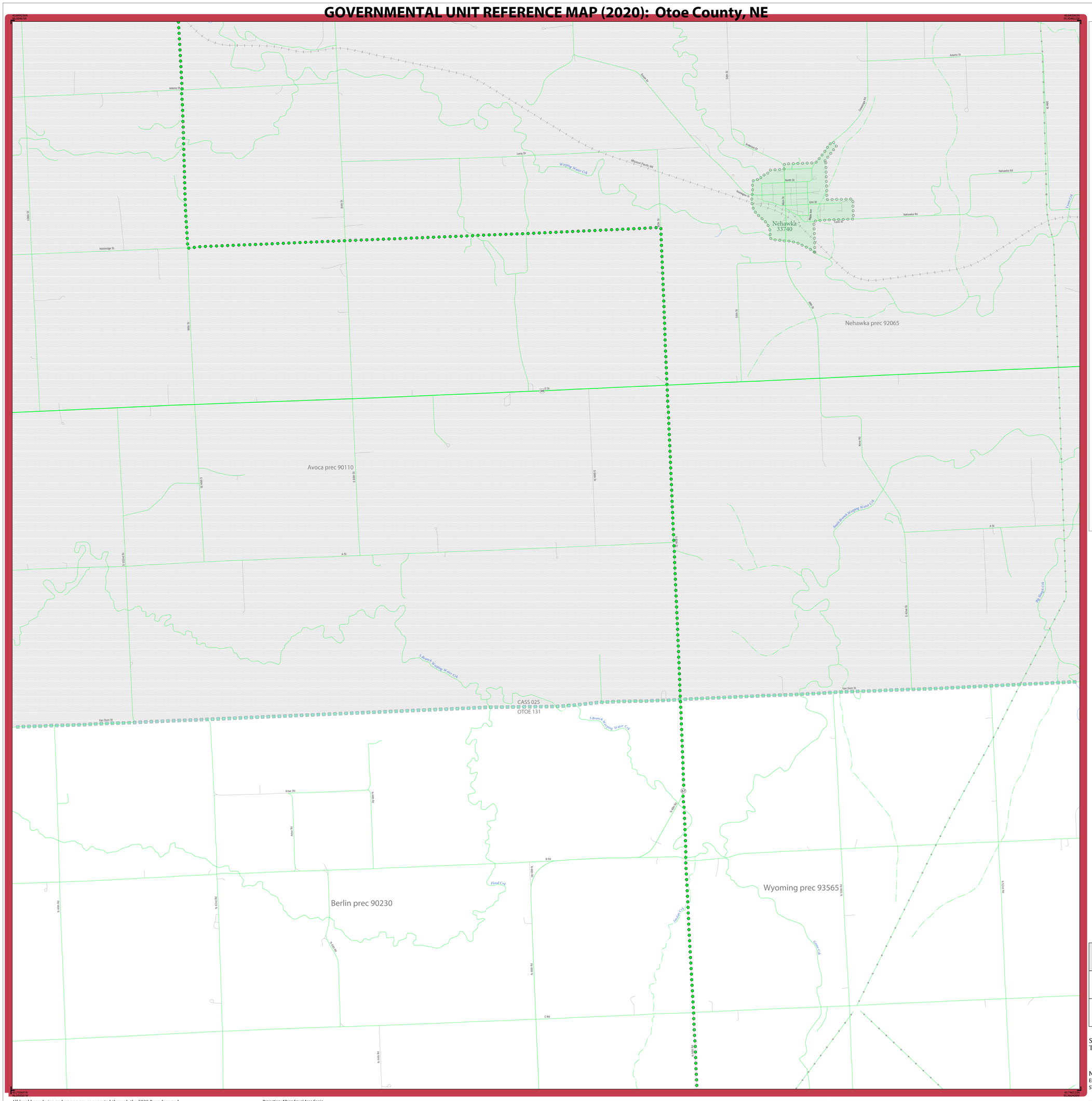
Nehawka 33740
Nehawka prec 92065
Avoca prec 90110
CASS 025
OTOE 131
Berlin prec 90230
Wyoming prec 93565
Missouri Pacific RR
Nehawka Rd
Adams St
Leroy Dr
North St
Main St
Elm St
Maple Ave
Lake St
Wyoming Water Crk
S Branch Wyoming Water Crk
Big Nemaha Crk
Flood Crk
Cedar Crk
Green Crk
Van Dorn St
A St
B Rd
C Rd
Arbor Rd
N 67th Rd
N 69th Rd
N 70th Rd
N 72nd Rd
N 74th Rd
N 76th Rd
N 78th Rd
N 80th Rd
N 82nd Rd
N 84th Rd
S 68th St
S 70th St
S 72nd St
S 74th St
S 76th St
S 78th St
S 80th St
S 82nd St
S 84th St
S 86th St
S 88th St
S 90th St
S 92nd St
S 94th St
S 96th St
S 98th St
S 100th St
S 102nd St
S 104th St
S 106th St
S 108th St
S 110th St
S 112th St
S 114th St
S 116th St
S 118th St
S 120th St
S 122nd St
S 124th St
S 126th St
S 128th St
S 130th St
S 132nd St
S 134th St
S 136th St
S 138th St
S 140th St
S 142nd St
S 144th St
S 146th St
S 148th St
S 150th St
S 152nd St
S 154th St
S 156th St
S 158th St
S 160th St
S 162nd St
S 164th St
S 166th St
S 168th St
S 170th St
S 172nd St
S 174th St
S 176th St
S 178th St
S 180th St
S 182nd St
S 184th St
S 186th St
S 188th St
S 190th St
S 192nd St
S 194th St
S 196th St
S 198th St
S 200th St
S 202nd St
S 204th St
S 206th St
S 208th St
S 210th St
S 212th St
S 214th St
S 216th St
S 218th St
S 220th St
S 222nd St
S 224th St
S 226th St
S 228th St
S 230th St
S 232nd St
S 234th St
S 236th St
S 238th St
S 240th St
S 242nd St
S 244th St
S 246th St
S 248th St
S 250th St
S 252nd St
S 254th St
S 256th St
S 258th St
S 260th St
S 262nd St
S 264th St
S 266th St
S 268th St
S 270th St
S 272nd St
S 274th St
S 276th St
S 278th St
S 280th St
S 282nd St
S 284th St
S 286th St
S 288th St
S 290th St
S 292nd St
S 294th St
S 296th St
S 298th St
S 300th St
S 302nd St
S 304th St
S 306th St
S 308th St
S 310th St
S 312th St
S 314th St
S 316th St
S 318th St
S 320th St
S 322nd St
S 324th St
S 326th St
S 328th St
S 330th St
S 332nd St
S 334th St
S 336th St
S 338th St
S 340th St
S 342nd St
S 344th St
S 346th St
S 348th St
S 350th St
S 352nd St
S 354th St
S 356th St
S 358th St
S 360th St
S 362nd St
S 364th St
S 366th St
S 368th St
S 370th St
S 372nd St
S 374th St
S 376th St
S 378th St
S 380th St
S 382nd St
S 384th St
S 386th St
S 388th St
S 390th St
S 392nd St
S 394th St
S 396th St
S 398th St
S 400th St
S 402nd St
S 404th St
S 406th St
S 408th St
S 410th St
S 412th St
S 414th St
S 416th St
S 418th St
S 420th St
S 422nd St
S 424th St
S 426th St
S 428th St
S 430th St
S 432nd St
S 434th St
S 436th St
S 438th St
S 440th St
S 442nd St
S 444th St
S 446th St
S 448th St
S 450th St
S 452nd St
S 454th St
S 456th St
S 458th St
S 460th St
S 462nd St
S 464th St
S 466th St
S 468th St
S 470th St
S 472nd St
S 474th St
S 476th St
S 478th St
S 480th St
S 482nd St
S 484th St
S 486th St
S 488th St
S 490th St
S 492nd St
S 494th St
S 496th St
S 498th St
S 500th St
S 502nd St
S 504th St
S 506th St
S 508th St
S 510th St
S 512th St
S 514th St
S 516th St
S 518th St
S 520th St
S 522nd St
S 524th St
S 526th St
S 528th St
S 530th St
S 532nd St
S 534th St
S 536th St
S 538th St
S 540th St
S 542nd St
S 544th St
S 546th St
S 548th St
S 550th St
S 552nd St
S 554th St
S 556th St
S 558th St
S 560th St
S 562nd St
S 564th St
S 566th St
S 568th St
S 570th St
S 572nd St
S 574th St
S 576th St
S 578th St
S 580th St
S 582nd St
S 584th St
S 586th St
S 588th St
S 590th St
S 592nd St
S 594th St
S 596th St
S 598th St
S 600th St
S 602nd St
S 604th St
S 606th St
S 608th St
S 610th St
S 612th St
S 614th St
S 616th St
S 618th St
S 620th St
S 622nd St
S 624th St
S 626th St
S 628th St
S 630th St
S 632nd St
S 634th St
S 636th St
S 638th St
S 640th St
S 642nd St
S 644th St
S 646th St
S 648th St
S 650th St
S 652nd St
S 654th St
S 656th St
S 658th St
S 660th St
S 662nd St
S 664th St
S 666th St
S 668th St
S 670th St
S 672nd St
S 674th St
S 676th St
S 678th St
S 680th St
S 682nd St
S 684th St
S 686th St
S 688th St
S 690th St
S 692nd St
S 694th St
S 696th St
S 698th St
S 700th St
S 702nd St
S 704th St
S 706th St
S 708th St
S 710th St
S 712th St
S 714th St
S 716th St
S 718th St
S 720th St
S 722nd St
S 724th St
S 726th St
S 728th St
S 730th St
S 732nd St
S 734th St
S 736th St
S 738th St
S 740th St
S 742nd St
S 744th St
S 746th St
S 748th St
S 750th St
S 752nd St
S 754th St
S 756th St
S 758th St
S 760th St
S 762nd St
S 764th St
S 766th St
S 768th St
S 770th St
S 772nd St
S 774th St
S 776th St
S 778th St
S 780th St
S 782nd St
S 784th St
S 786th St
S 788th St
S 790th St
S 792nd St
S 794th St
S 796th St
S 798th St
S 800th St
S 802nd St
S 804th St
S 806th St
S 808th St
S 810th St
S 812th St
S 814th St
S 816th St
S 818th St
S 820th St
S 822nd St
S 824th St
S 826th St
S 828th St
S 830th St
S 832nd St
S 834th St
S 836th St
S 838th St
S 840th St
S 842nd St
S 844th St
S 846th St
S 848th St
S 850th St
S 852nd St
S 854th St
S 856th St
S 858th St
S 860th St
S 862nd St
S 864th St
S 866th St
S 868th St
S 870th St
S 872nd St
S 874th St
S 876th St
S 878th St
S 880th St
S 882nd St
S 884th St
S 886th St
S 888th St
S 890th St
S 892nd St
S 894th St
S 896th St
S 898th St
S 900th St
S 902nd St
S 904th St
S 906th St
S 908th St
S 910th St
S 912th St
S 914th St
S 916th St
S 918th St
S 920th St
S 922nd St
S 924th St
S 926th St
S 928th St
S 930th St
S 932nd St
S 934th St
S 936th St
S 938th St
S 940th St
S 942nd St
S 944th St
S 946th St
S 948th St
S 950th St
S 952nd St
S 954th St
S 956th St
S 958th St
S 960th St
S 962nd St
S 964th St
S 966th St
S 968th St
S 970th St
S 972nd St
S 974th St
S 976th St
S 978th St
S 980th St
S 982nd St
S 984th St
S 986th St
S 988th St
S 990th St
S 992nd St
S 994th St
S 996th St
S 998th St
S 1000th St
S 1002nd St
S 1004th St
S 1006th St
S 1008th St
S 1010th St
S 1012th St
S 1014th St
S 1016th St
S 1018th St
S 1020th St
S 1022nd St
S 1024th St
S 1026th St
S 1028th St
S 1030th St
S 1032nd St
S 1034th St
S 1036th St
S 1038th St
S 1040th St
S 1042nd St
S 1044th St
S 1046th St
S 1048th St
S 1050th St
S 1052nd St
S 1054th St
S 1056th St
S 1058th St
S 1060th St
S 1062nd St
S 1064th St
S 1066th St
S 1068th St
S 1070th St
S 1072nd St
S 1074th St
S 1076th St
S 1078th St
S 1080th St
S 1082nd St
S 1084th St
S 1086th St
S 1088th St
S 1090th St
S 1092nd St
S 1094th St
S 1096th St
S 1098th St
S 1100th St
S 1102nd St
S 1104th St
S 1106th St
S 1108th St
S 1110th St
S 1112th St
S 1114th St
S 1116th St
S 1118th St
S 1120th St
S 1122nd St
S 1124th St
S 1126th St
S 1128th St
S 1130th St
S 1132nd St
S 1134th St
S 1136th St
S 1138th St
S 1140th St
S 1142nd St
S 1144th St
S 1146th St
S 1148th St
S 1150th St
S 1152nd St
S 1154th St
S 1156th St
S 1158th St
S 1160th St
S 1162nd St
S 1164th St
S 1166th St
S 1168th St
S 1170th St
S 1172nd St
S 1174th St
S 1176th St
S 1178th St
S 1180th St
S 1182nd St
S 1184th St
S 1186th St
S 1188th St
S 1190th St
S 1192nd St
S 1194th St
S 1196th St
S 1198th St
S 1200th St
S 1202nd St
S 1204th St
S 1206th St
S 1208th St
S 1210th St
S 1212th St
S 1214th St
S 1216th St
S 1218th St
S 1220th St
S 1222nd St
S 1224th St
S 1226th St
S 1228th St
S 1230th St
S 1232nd St
S 1234th St
S 1236th St
S 1238th St
S 1240th St
S 1242nd St
S 1244th St
S 1246th St
S 1248th St
S 1250th St
S 1252nd St
S 1254th St
S 1256th St
S 1258th St
S 1260th St
S 1262nd St
S 1264th St
S 1266th St
S 1268th St
S 1270th St
S 1272nd St
S 1274th St
S 1276th St
S 1278th St
S 1280th St
S 1282nd St
S 1284th St
S 1286th St
S 1288th St
S 1290th St
S 1292nd St
S 1294th St
S 1296th St
S 1298th St
S 1300th St
S 1302nd St
S 1304th St
S 1306th St
S 1308th St
S 1310th St
S 1312th St
S 1314th St
S 1316th St
S 1318th St
S 1320th St
S 1322nd St
S 1324th St
S 1326th St
S 1328th St
S 1330th St
S 1332nd St
S 1334th St
S 1336th St
S 1338th St
S 1340th St
S 1342nd St
S 1344th St
S 1346th St
S 1348th St
S 1350th St
S 1352nd St
S 1354th St
S 1356th St
S 1358th St
S 1360th St
S 1362nd St
S 1364th St
S 1366th St
S 1368th St
S 1370th St
S 1372nd St
S 1374th St
S 1376th St
S 1378th St
S 1380th St
S 1382nd St
S 1384th St
S 1386th St
S 1388th St
S 1390th St
S 1392nd St
S 1394th St
S 1396th St
S 1398th St
S 1400th St
S 1402nd St
S 1404th St
S 1406th St
S 1408th St
S 1410th St
S 1412th St
S 1414th St
S 1416th St
S 1418th St
S 1420th St
S 1422nd St
S 1424th St
S 1426th St
S 1428th St
S 1430th St
S 1432nd St
S 1434th St
S 1436th St
S 1438th St
S 1440th St
S 1442nd St
S 1444th St
S 1446th St
S 1448th St
S 1450th St
S 1452nd St
S 1454th St
S 1456th St
S 1458th St
S 1460th St
S 1462nd St
S 1464th St
S 1466th St
S 1468th St
S 1470th St
S 1472nd St
S 1474th St
S 1476th St
S 1478th St
S 1480th St
S 1482nd St
S 1484th St
S 1486th St
S 1488th St
S 1490th St
S 1492nd St
S 1494th St
S 1496th St
S 1498th St
S 1500th St
S 1502nd St
S 1504th St
S 1506th St
S 1508th St
S 1510th St
S 1512th St
S 1514th St
S 1516th St
S 1518th St
S 1520th St
S 1522nd St
S 1524th St
S 1526th St
S 1528th St
S 1530th St
S 1532nd St
S 1534th St
S 1536th St
S 1538th St
S 1540th St
S 1542nd St
S 1544th St
S 1546th St
S 1548th St
S 1550th St
S 1552nd St
S 1554th St
S 1556th St
S 1558th St
S 1560th St
S 1562nd St
S 1564th St
S 1566th St
S 1568th St
S 1570th St
S 1572nd St
S 1574th St
S 1576th St
S 1578th St
S 1580th St
S 1582nd St
S 1584th St
S 1586th St
S 1588th St
S 1590th St
S 1592nd St
S 1594th St
S 1596th St
S 1598th St
S 1600th St
S 1602nd St
S 1604th St
S 1606th St
S 1608th St
S 1610th St
S 1612th St
S 1614th St
S 1616th St
S 1618th St
S 1620th St
S 1622nd St
S 1624th St
S 1626th St
S 1628th St
S 1630th St
S 1632nd St
S 1634th St
S 1636th St
S 1638th St
S 1640th St
S 1642nd St
S 1644th St
S 1646th St
S 1648th St
S 1650th St
S 1652nd St
S 1654th St
S 1656th St
S 1658th St
S 1660th St
S 1662nd St
S 1664th St
S 1666th St
S 1668th St
S 1670th St
S 1672nd St
S 1674th St
S 1676th St
S 1678th St
S 1680th St
S 1682nd St
S 1684th St
S 1686th St
S 1688th St
S 1690th St
S 1692nd St
S 1694th St
S 1696th St
S 1698th St
S 1700th St
S 1702nd St
S 1704th St
S 1706th St
S 1708th St
S 1710th St
S 1712th St
S 1714th St
S 1716th St
S 1718th St
S 1720th St
S 1722nd St
S 1724th St
S 1726th St
S 1728th St
S 1730th St
S 1732nd St
S 1734th St
S 1736th St
S 1738th St
S 1740th St
S 1742nd St
S 1744th St
S 1746th St
S 1748th St
S 1750th St
S 1752nd St
S 1754th St
S 1756th St
S 1758th St
S 1760th St
S 1762nd St
S 1764th St
S 1766th St
S 1768th St
S 1770th St
S 1772nd St
S 1774th St
S 1776th St
S 1778th St
S 1780th St
S 1782nd St
S 1784th St
S 1786th St
S 1788th St
S 1790th St
S 1792nd St
S 1794th St
S 1796th St
S 1798th St
S 1800th St
S 1802nd St
S 1804th St
S 1806th St
S 1808th St
S 1810th St
S 1812th St
S 1814th St
S 1816th St
S 1818th St
S 1820th St
S 1822nd St
S 1824th St
S 1826th St
S 1828th St
S 1830th St
S 1832nd St
S 1834th St
S 1836th St
S 1838th St
S 1840th St
S 1842nd St
S 1844th St
S 1846th St
S 1848th St
S 1850th St
S 1852nd St
S 1854th St
S 1856th St
S 1858th St
S 1860th St
S 1862nd St
S 1864th St
S 1866th St
S 1868th St
S 1870th St
S 1872nd St
S 1874th St
S 1876th St
S 1878th St
S 1880th St
S 1882nd St
S 1884th St
S 1886th St
S 1888th St
S 1890th St
S 1892nd St
S 1894th St
S 1896th St
S 1898th St
S 1900th St
S 1902nd St
S 1904th St
S 1906th St
S 1908th St
S 1910th St
S 1912th St
S 1914th St
S 1916th St
S 1918th St
S 1920th St
S 1922nd St
S 1924th St
S 1926th St
S 1928th St
S 1930th St
S 1932nd St
S 1934th St
S 1936th St
S 1938th St
S 1940th St
S 1942nd St
S 1944th St
S 1946th St
S 1948th St
S 1950th St
S 1952nd St
S 1954th St
S 1956th St
S 1958th St
S 1960th St
S 1962nd St
S 1964th St
S 1966th St
S 1968th St
S 1970th St
S 1972nd St
S 1974th St
S 1976th St
S 1978th St
S 1980th St
S 1982nd St
S 1984th St
S 1986th St
S 1988th St
S 1990th St
S 1992nd St
S 1994th St
S 1996th St
S 1998th St
S 2000th St
S 2002nd St
S 2004th St
S 2006th St
S 2008th St
S 2010th St
S 2012th St
S 2014th St
S 2016th St
S 2018th St
S 2020th St
S 2022nd St
S 2024th St
S 2026th St
S 2028th St
S 2030th St
S 2032nd St
S 2034th St
S 2036th St
S 2038th St
S 2040th St
S 2042nd St
S 2044th St
S 2046th St
S 2048th St
S 2050th St
S 2052nd St
S 2054th St
S 2056th St
S 2058th St
S 2060th St
S 2062nd St
S 2064th St
S 2066th St
S 2068th St
S 2070th St
S 2072nd St
S 2074th St
S 2076th St
S 2078th St
S 2080th St
S 2082nd St
S 2084th St
S 2086th St
S 2088th St
S 2090th St
S 2092nd St
S 2094th St
S 2096th St
S 2098th St
S 2100th St
S 2102nd St
S 2104th St
S 2106th St
S 2108th St
S 2110th St
S 2112th St
S 2114th St
S 2116th St
S 2118th St
S 2120th St
S 2122nd St
S 2124th St
S 2126th St
S 2128th St
S 2130th St
S 2132nd St
S 2134th St
S 2136th St
S 2138th St
S 2140th St
S 2142nd St
S 2144th St
S 2146th St
S 2148th St
S 2150th St
S 2152nd St
S 2154th St
S 2156th St
S 2158th St
S 2160th St
S 2162nd St
S 2164th St
S 2166th St
S 2168th St
S 2170th St
S 2172nd St
S 2174th St
S 2176th St
S 2178th St
S 2180th St
S 2182nd St
S 2184th St
S 2186th St
S 2188th St
S 2190th St
S 2192nd St
S 2194th St
S 2196th St
S 2198th St
S 2200th St
S 2202nd St
S 2204th St
S 2206th St
S 2208th St
S 2210th St
S 2212th St
S 2214th St
S 2216th St
S 2218th St
S 2220th St
S 2222nd St
S 2224th St
S 2226th St
S 2228th St
S 2230th St
S 2232nd St
S 2234th St
S 2236th St
S 2238th St
S 2240th St
S 2242nd St
S 2244th St
S 2246th St
S 2248th St
S 2250th St
S 2252nd St
S 2254th St
S 2256th St
S 2258th St
S 2260th St
S 2262nd St
S 2264th St
S 2266th St
S 2268th St
S 2270th St
S 2272nd St
S 2274th St
S 2276th St
S 2278th St
S 2280th St
S 2282nd St
S 2284th St
S 2286th St
S 2288th St
S 2290th St
S 2292nd St
S 2294th St
S 2296th St
S 2298th St
S 2300th St
S 2302nd St
S 2304th St
S 2306th St
S 2308th St
S 2310th St
S 2312th St
S 2314th St
S 2316th St
S 2318th St
S 2320th St
S 2322nd St
S 2324th St
S 2326th St
S 2328th St
S 2330th St
S 2332nd St
S 2334th St
S 2336th St
S 2338th St
S 2340th St
S 2342nd St
S 2344th St
S 2346th St
S 2348th St
S 2350th St
S 2352nd St
S 2354th St
S 2356th St
S 2358th St
S 2360th St
S 2362nd St
S 2364th St
S 2366th St
S 2368th St
S 2370th St
S 2372nd St
S 2374th St
S 2376th St
S 2378th St
S 2380th St
S 2382nd St
S 2384th St
S 2386th St
S 2388th St
S 2390th St
S 2392nd St
S 2394th St
S 2396th St
S 2398th St
S 2400th St
S 2402nd St
S 2404th St
S 2406th St
S 2408th St
S 2410th St
S 2412th St
S 2414th St
S 2416th St
S 2418th St
S 2420th St
S 2422nd St
S 2424th St
S 2426th St
S 2428th St
S 2430th St
S 2432nd St
S 2434th St
S 2436th St
S 2438th St
S 2440th St
S 2442nd St
S 2444th St
S 2446th St
S 2448th St
S 2450th St
S 2452nd St
S 2454th St
S 2456th St
S 2458th St
S 2460th St
S 2462nd St
S 2464th St
S 2466th St
S 2468th St
S 2470th St
S 2472nd St
S 2474th St
S 2476th St
S 2478th St
S 2480th St
S 2482nd St
S 2484th St
S 2486th St
S 2488th St
S 2490th St
S 2492nd St
S 2494th St
S 2496th St
S 2498th St
S 2500th St
S 2502nd St
S 2504th St
S 2506th St
S 2508th St
S 2510th St
S 2512th St
S 2514th St
S 2516th St
S 2518th St
S 2520th St
S 2522nd St
S 2524th St
S 2526th St
S 2528th St
S 2530th St
S 2532nd St
S 2534th St
S 2536th St
S 2538th St
S 2540th St
S 2542nd St
S 2544th St
S 2546th St
S 2548th St
S 2550th St
S 2552nd St
S 2554th St
S 2556th St
S 2558th St
S 2560th St
S 2562nd St
S 2564th St
S 2566th St
S 2568th St
S 2570th St
S 2572nd St
S 2574th St
S 2576th St
S 2578th St
S 2580th St
S 2582nd St
S 2584th St
S 2586th St
S 2588th St
S 2590th St
S 2592nd St
S 2594th St
S 2596th St
S 2598th St
S 2600th St
S 2602nd St
S 2604th St
S 2606th St
S 2608th St
S 2610th St
S 2612th St
S 2614th St
S 2616th St
S 2618th St
S 2620th St
S 2622nd St
S 2624th St
S 2626th St
S 2628th St
S 2630th St
S 2632nd St
S 2634th St
S 2636th St
S 2638th St
S 2640th St
S 2642nd St
S 2644th St
S 2646th St
S 2648th St
S 2650th St
S 2652nd St
S 2654th St
S 2656th St
S 2658th St
S 2660th St
S 2662nd St
S 2664th St
S 2666th St
S 2668th St
S 2670th St
S 2672nd St
S 2674th St
S 2676th St
S 2678th St
S 2680th St
S 2682nd St
S 2684th St
S 2686th St
S 2688th St
S 2690th St
S 2692nd St
S 2694th St
S 2696th St
S 2698th St
S 2700th St
S 2702nd St
S 2704th St
S 2706th St
S 2708th St
S 2710th St
S 2712th St
S 2714th St
S 2716th St
S 2718th St
S 2720th St
S 2722nd St
S 2724th St
S 2726th St
S 2728th St
S 2730th St
S 2732nd St
S 2734th St
S 2736th St
S 2738th St
S 2740th St
S 2742nd St
S 2744th St
S 2746th St
S 2748th St
S 2750th St
S 2752nd St
S 2754th St
S 2756th St
S 2758th St
S 2760th St
S 2762nd St
S 2764th St
S 2766th St
S 2768th St
S 2770th St
S 2772nd St
S 2774th St
S 2776th St
S 2778th St
S 2780th St
S 2782nd St
S 2784th St
S 2786th St
S 2788th St
S 2790th St
S 2792nd St
S 2794th St
S 2796th St
S 2798th St
S 2800th St
S 2802nd St
S 2804th St
S 2806th St
S 2808th St
S 2810th St
S 2812th St
S 2814th St
S 2816th St
S 2818th St
S 2820th St
S 2822nd St
S 2824th St
S 2826th St
S 2828th St
S 2830th St
S 2832nd St
S 2834th St
S 2836th St
S 2838th St
S 2840th St
S 2842nd St
S 2844th St
S 2846th St
S 2848th St
S 2850th St
S 2852nd St
S 2854th St
S 2856th St
S 2858th St
S 2860th St
S 2862nd St
S 2864th St
S 2866th St
S 2868th St
S 2870th St
S 2872nd St
S 2874th St
S 2876th St
S 2878th St
S 2880th St
S 2882nd St
S 2884th St
S 2886th St
S 2888th St
S 2890th St
S 2892nd St
S 2894th St
S 2896th St
S 2898th St
S 2900th St
S 2902nd St
S 2904th St
S 2906th St
S 2908th St
S 2910th St
S 2912th St
S 2914th St
S 2916th St
S 2918th St
S 2920th St
S 2922nd St
S 2924th St
S 2926th St
S 2928th St
S 2930th St
S 2932nd St
S 2934th St
S 2936th St
S 2938th St
S 2940th St
S 2942nd St
S 2944th St
S 2946th St
S 2948th St
S 2950th St
S 2952nd St
S 2954th St
S 2956th St
S 2958th St
S 2960th St
S 2962nd St
S 2964th St
S 2966th St
S 2968th St
S 2970th St
S 2972nd St
S 2974th St
S 2976th St
S 2978th St
S 2980th St
S 2982nd St
S 2984th St
S 2986th St
S 2988th St
S 2990th St
S 2992nd St
S 2994th St
S 2996th St
S 2998th St
S 3000th St
S 3002nd St
S 3004th St
S 3006th St
S 3008th St
S 3010th St
S 3012th St
S 3014th St
S 3016th St
S 3018th St
S 3020th St
S 3022nd St
S 3024th St
S 3026th St
S 3028th St
S 3030th St
S 3032nd St
S 3034th St
S 3036th St
S 3038th St
S 3040th St
S 3042nd St
S 3044th St
S 3046th St
S 3048th St
S 3050th St
S 3052nd St
S 3054th St
S 3056th St
S 3058th St
S 3060th St
S 3062nd St
S 3064th St
S 3066th St
S 3068th St
S 3070th St
S 3072nd St
S 3074th St
S 3076th St
S 3078th St
S 3080th St
S 3082nd St
S 3084th St
S 3086th St
S 3088th St
S 3090th St
S 3092nd St
S 3094th St
S 3096th St
S 3098th St
S 3100th St
S 3102nd St
S 3104th St
S 3106th St
S 3108th St
S 3110th St
S 3112th St
S 3114th St
S 3116th St
S 3118th St
S 3120th St
S 3122nd St
S 3124th St
S 3126th St
S 3128th St
S 3130th St
S 3132nd St
S 3134th St
S 3136th St
S 3138th St
S 3140th St
S 3142nd St
S 3144th St
S 3146th St
S 3148th St
S 3150th St
S 3152nd St
S 3154th St
S 3156th St
S 3158th St
S 3160th St
S 3162nd St
S 3164th St
S 3166th St
S 3168th St
S 3170th St
S 3172nd St
S 3174th St
S 3176th St
S 3178th St
S 3180th St
S 3182nd St
S 3184th St
S 3186th St
S 3188th St
S 3190th St
S 3192nd St
S 3194th St
S 3196th St
S 3198th St
S 3200th St
S 3202nd St
S 3204th St
S 3206th St
S 3208th St
S 3210th St
S 3212th St
S 3214th St
S 3216th St
S 3218th St
S 3220th St
S 3222nd St
S 3224th St
S 3226th St
S 3228th St
S 3230th St
S 3232nd St
S 3234th St
S 3236th St
S 3238th St
S 3240th St
S 3242nd St
S 3244th St
S 3246th St
S 3248th St
S 3250th St
S 3252nd St
S 3254th St
S 3256th St
S 3258th St
S 3260th St
S 3262nd St
S 3264th St
S 3266th St
S 3268th St
S 3270th St
S 3272nd St
S 3274th St
S 3276th St
S 3278th St
S 3280th St
S 3282nd St
S 3284th St
S 3286th St
S 3288th St
S 3290th St
S 3292nd St
S 3294th St
S 3296th St
S 3298th St
S 3300th St
S 3302nd St
S 3304th St
S 3306th St
S 3308th St
S 3310th St
S 3312th St
S 3314th St
S 3316th St
S 3318th St
S 3320th St
S 3322nd St
S 3324th St
S 3326th St
S 3328th St
S 3330th St
S 3332nd St
S 3334th St
S 3336th St
S 3338th St
S 3340th St
S 3342nd St
S 3344th St
S 3346th St
S 3348th St
S 3350th St
S 3352nd St
S 3354th St
S 3356th St
S 3358th St
S 3360th St
S 3362nd St
S 3364th St
S 3366th St
S 3368th St
S 3370th St
S 3372nd St
S 3374th St
S 3376th St
S 3378th St
S 3380th St
S 3382nd St
S 3384th St
S 3386th St
S 3388th St
S 3390th St
S 3392nd St
S 3394th St
S 3396th St
S 3398th St
S 3400th St
S 3402nd St
S 3404th St
S 3406th St
S 3408th St
S 3410th St
S 3412th St
S 3414th St
S 3416th St
S 3418th St
S 3420th St
S 3422nd St
S 3424th St
S 3426th St
S 3428th St
S 3430th St
S 3432nd St
S 3434th St
S 3436th St
S 3438th St
S 3440th St
S 3442nd St
S 3444th St
S 3446th St
S 3448th St
S 3450th St
S 3452nd St
S 3454th St
S 3456th St
S 3458th St
S 3460th St
S 3462nd St
S 3464th St
S 3466th St
S 3468th St
S 3470th St
S 3472nd St
S 3474th St
S 3476th St
S 3478th St
S 3480th St
S 3482nd St
S 3484th St
S 3486th St
S 3488th St
S 3490th St
S 3492nd St
S 3494th St
S 3496th St
S 3498th St
S 3500th St
S 3502nd St
S 3504th St
S 3506th St
S 3508th St
S 3510th St
S 3512th St
S 3514th St
S 3516th St
S 3518th St
S 3520th St
S 3522nd St
S 3524th St
S 3526th St
S 3528th St
S 3530th St
S 3532nd St
S 3534th St
S 3536th St
S 3538th St
S 3540th St
S 3542nd St
S 3544th St
S 3546th St
S 3548th St
S 3550th St
S 3552nd St
S 3554th St
S 3556th St
S 3558th St
S 3560th St
S 3562nd St
S 3564th St
S 3566th St
S 3568th St
S 3570th St
S 3572nd St
S 3574th St
S 3576th St
S 3578th St
S 3580th St
S 3582nd St
S 3584th St
S 3586th St
S 3588th St
S 3590th St
S 3592nd St
S 3594th St
S 3596th St
S 3598th St
S 3600th St
S 3602nd St
S 3604th St
S 3606th St
S 3608th St
S 3610th St
S 3612th St
S 3614th St
S 3616th St
S 3618th St
S 3620th St
S 3622nd St
S 3624th St
S 3626th St
S 3628th St
S 3630th St
S 3632nd St
S 3634th St
S 3636th St
S 3638th St
S 3640th St
S 3642nd St
S 3644th St
S 3646th St
S 3648th St
S 3650th St
S 3652nd St
S 3654th St
S 3656th St
S 3658th St
S 3660th St
S 3662nd St
S 3664th St
S 3666th St
S 3668th St
S 3670th St
S 3672nd St
S 3674th St
S 3676th St
S 3678th St
S 3680th St
S 3682nd St
S 3684th St
S 3686th St
S 3688th St
S 3690th St
S 3692nd St
S 3694th St
S 3696th St
S 3698th St
S 3700th St
S 3702nd St
S 3704th St
S 3706th St
S 3708th St
S 3710th St
S 3712th St
S 3714th St
S 3716th St
S 3718th St
S 3720th St
S 3722nd St
S 3724th St
S 3726th St
S 3728th St
S 3730th St
S 3732nd St
S 3734th St
S 3736th St
S 3738th St
S 3740th St
S 3742nd St
S 3744th St
S 3746th St
S 3748th St
S 3750th St
S 3752nd St
S 3754th St
S 3756th St
S 3758th St
S 3760th St
S 3762nd St
S 3764th St
S 3766th St
S 3768th St
S 3770th St
S 3772nd St
S 3774th St
S 3776th St
S 3778th St
S 3780th St
S 3782nd St
S 3784th St
S 3786th St
S 3788th St
S 3790th St
S 3792nd St
S 3794th St
S 3796th St
S 3798th St
S 3800th St
S 3802nd St
S 3804th St
S 3806th St
S 3808th St
S 3810th St
S 3812th St
S 3814th St
S 3816th St
S 3818th St
S 3820th St
S 3822nd St
S 3824th St
S 3826th St
S 3828th St
S 3830th St
S 3832nd St
S 3834th St
S 3836th St
S 3838th St
S 3840th St
S 3842nd St
S 3844th St
S 3846th St
S 3848th St
S 3850th St
S 3852nd St
S 3854th St
S 3856th St
S 3858th St
S 3860th St
S 3862nd St
S 3864th St
S 3866th St
S 3868th St
S 3870th St
S 3872nd St
S 3874th St
S 3876th St
S 3878th St
S 3880th St
S 3882nd St
S 3884th St
S 3886th St
S 3888th St
S 3890th St
S 3892nd St
S 3894th St
S 3896th St
S 3898th St
S 3900th St
S 3902nd St
S 3904th St
S 3906th St
S 3908th St
S 3910th St
S 3912th St
S 3914th St
S 3916th St
S 3918th St
S 3920th St
S 3922nd St
S 3924th St
S 3926th St
S 3928th St
S 3930th St
S 3932nd St
S 3934th St
S 3936th St
S 3938th St
S 3940th St
S 3942nd St
S 3944th St
S 3946th St
S 3948th St
S 3950th St
S 3952nd St
S 3954th St
S 3956th St
S 3958th St
S 3960th St
S 3962nd St
S 3964th St
S 3966th St
S 3968th St
S 3970th St
S 3972nd St
S 3974th St
S 3976th St
S 3978th St
S 3980th St
S 3982nd St
S 3984th St
S 3986th St
S 3988th St
S 3990th St
S 3992nd St
S 3994th St
S 3996th St
S 3998th St
S 4000th St
S 4002nd St
S 4004th St
S 4006th St
S 4008th St
S 4010th St
S 4012th St
S 4014th St
S 4016th St
S 4018th St
S 4020th St
S 4022nd St
S 4024th St
S 4026th St
S 4028th St
S 4030th St
S 4032nd St
S 4034th St
S 4036th St
S 4038th St
S 4040th St
S 4042nd St
S 4044th St
S 4046th St
S 4048th St
S 4050th St
S 4052nd St
S 4054th St
S 4056th St
S 4058th St
S 4060th St
S 4062nd St
S 4064th St
S 4066th St
S 4068th St
S 4070th St
S 4072nd St
S 4074th St
S 4076th St
S 4078th St
S 4080th St
S 4082nd St
S 4084th St
S 4086th St
S 4088th St
S 4090th St
S 4092nd St
S 4094th St
S 4096th St
S 4098th St
S 4100th St
S 4102nd St
S 4104th St
S 4106th St
S 4108th St
S 4110th St
S 4112th St
S 4114th St
S 4116th St
S 4118th St
S 4120th St
S 4122nd St
S 4124th St
S 4126th St
S 4128th St
S 4130th St
S 4132nd St
S 4134th St
S 4136th St
S 4138th St
S 4140th St
S 4142nd St
S 4144th St
S 4146th St
S 4148th St
S 4150th St
S 4152nd St
S 4154th St
S 4156th St
S 4158th St
S 4160th St
S 4162nd St
S 4164th St
S 4166th St
S 4168th St
S 4170th St
S 4172nd St
S 4174th St
S 4176th St
S 4178th St
S 4180th St
S 4182nd St
S 4184th St
S 4186th St
S 4188th St
S 4190th St
S 4192nd St
S 4194th St
S 4196th St
S 4198th St
S 4200th St
S 4202nd St
S 4204th St
S 4206th St
S 4208th St
S 4210th St
S 4212th St
S 4214th St
S 4216th St
S 4218th St
S 4220th St
S 4222nd St
S 4224th St
S 4226th St
S 4228th St
S 4230th St
S 4232nd St
S 4234th St
S 4236th St
S 4238th St
S 4240th St
S 4242nd St
S 4244th St
S 4246th St
S 4248th St
S 4250th St
S 4252nd St
S 4254th St
S 4256th St
S 4258th St
S 4260th St
S 4262nd St
S 4264th St
S 4266th St
S 4268th St
S 4270th St
S 4272nd St
S 4274th St
S 4276th St
S 4278th St
S 4280th St
S 4282nd St
S 4284th St
S 4286th St
S 4288th St
S 4290th St
S 4292nd St
S 4294th St
S 4296th St
S 4298th St
S 4300th St
S 4302nd St
S 4304th St
S 4306th St
S 4308th St
S 4310th St
S 4312th St
S 4314th St
S 4316th St
S 4318th St
S 4320th St
S 4322nd St
S 4324th St
S 4326th St
S 4328th St
S 4330th St
S 4332nd St
S 4334th St
S 4336th St
S 4338th St
S 4340th St
S 4342nd St
S 4344th St
S 4346th St
S 4348th St
S 4350th St
S 4352nd St
S 4354th St
S 4356th St
S 4358th St
S 4360th St
S 4362nd St
S 4364th St
S 4366th St
S 4368th St
S 4370th St
S 4372nd St
S 4374th St
S 4376th St
S 4378th St
S 4380th St
S 4382nd St
S 4384th St
S 4386th St
S 4388th St
S 4390th St
S 4392nd St
S 4394th St
S 4396th St
S 4398th St
S 4400th St
S 4402nd St
S 4404th St
S 4406th St
S 4408th St
S 4410th St
S 4412th St
S 4414th St
S 4416th St
S 4418th St
S 4420th St
S 4422nd St
S 4424th St
S 4426th St
S 4428th St
S 4430th St
S 4432nd St
S 4434th St
S 4436th St
S 4438th St
S 4440th St
S 4442nd St
S 4444th St
S 4446th St
S 4448th St
S 4450th St
S 4452nd St
S 4454th St
S 4456th St
S 4458th St
S 4460th St
S 4462nd St
S 4464th St
S 4466th St
S 4468th St
S 4470th St
S 4472nd St
S 4474th St
S 4476th St
S 4478th St
S 4480th St
S 4482nd St
S 4484th St
S 4486th St
S 4488th St
S 4490th St
S 4492nd St
S 4494th St
S 4496th St
S 4498th St
S 4500th St
S 4502nd St
S 4504th St
S 4506th St
S 4508th St
S 4510th St
S 4512th St
S 4514th St
S 4516th St
S 4518th St
S 4520th St
S 4522nd St
S 4524th St
S 4526th St
S 4528th St
S 4530th St
S 4532nd St
S 4534th St
S 4536th St
S 4538th St
S 4540th St
S 4

GOVERNMENTAL UNIT REFERENCE MAP (2020): Otoe County, NE

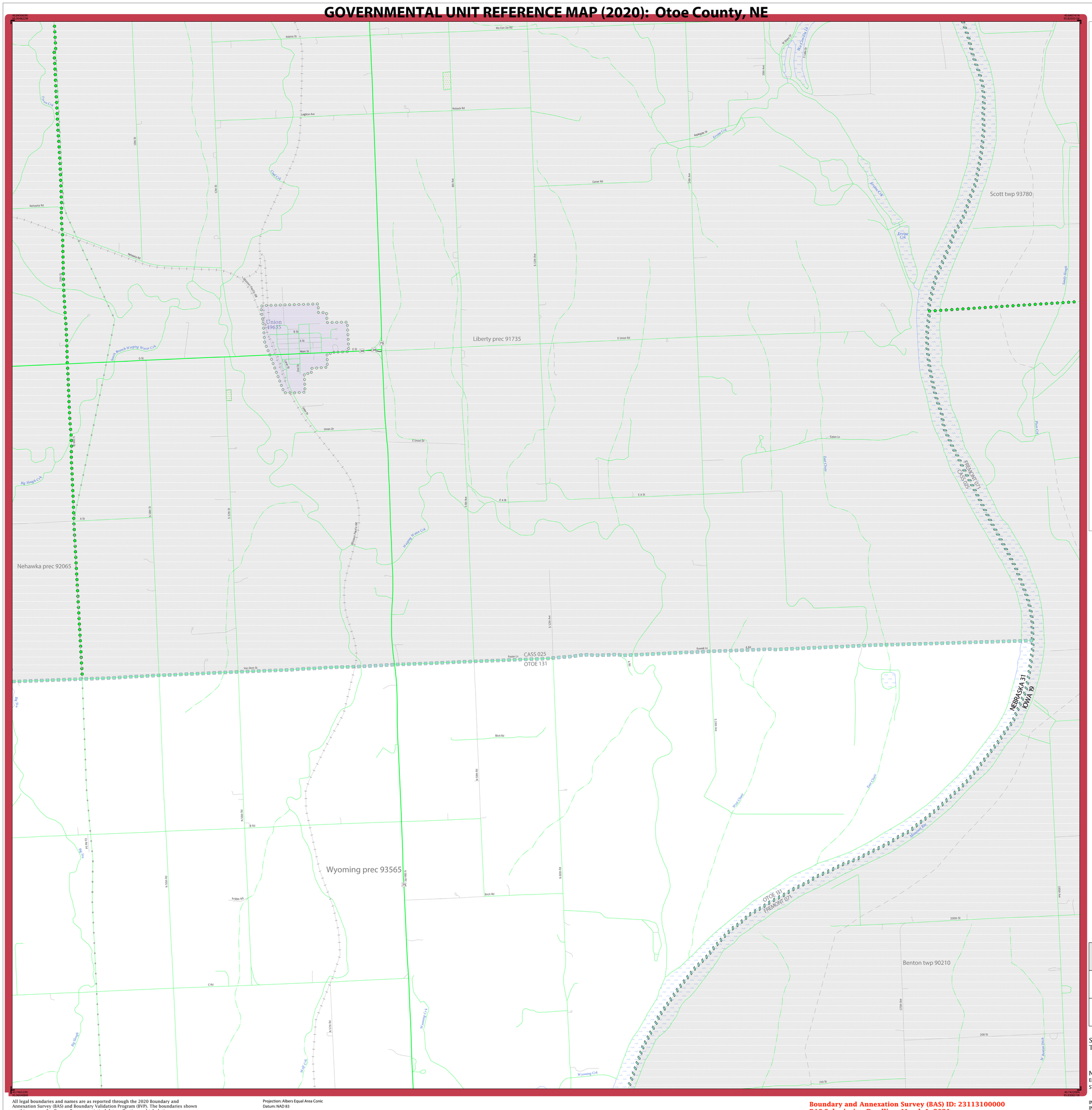
Union
49635
Liberty prec 91735
Scott twp 93780
Nehawka prec 92065
Wyoming prec 93565
Benton twp 90210
CASS 025
OTOE 131
OTOE 131
FREMONT 071
NEBRASKA 31
IOWA 19
FREMONT 071
CASS 025
Adams St
Ida Con Da Rd
Hoback Rd
Legington Ave
Nehawka Rd
Cedar Rd
Union Dr
E Union Dr
E Union Rd
E A St
A St
Eaton Ln
Foster Ln
Everett Ln
Birch Rd
C Rd
200th St
208 St
210 St
Wyoming Crk
Wyoming Crk
Big Slough Crk
Big Slough
Big Sny
Wolf Crk
Mission Pvt
Fort Chief
West Chief
Sandy Slough
Elbow Crk
Ervine Crk
Pine Crk
Oak Crk
South Branch Weeping Water Crk
Weeping Water Crk
Mud Creek Dr
Mission Bluff Dr
Mission Bluff Rd
Mission Pvt Rd
Mud Creek
Elbow Crk
Ervine Crk
Ervine Cr
Sandy Slough
Big Sny
Big Slough
Big Slough Crk
Pine Crk
Oak Crk
Wolf Crk
Wyoming Crk
Wyoming Crk
Elbow Crk
Fort Chief
West Chief
Mission Pvt
Sandy Slough
Elbow Crk

GOVERNMENTAL UNIT REFERENCE MAP (2020): Otoe County, NE

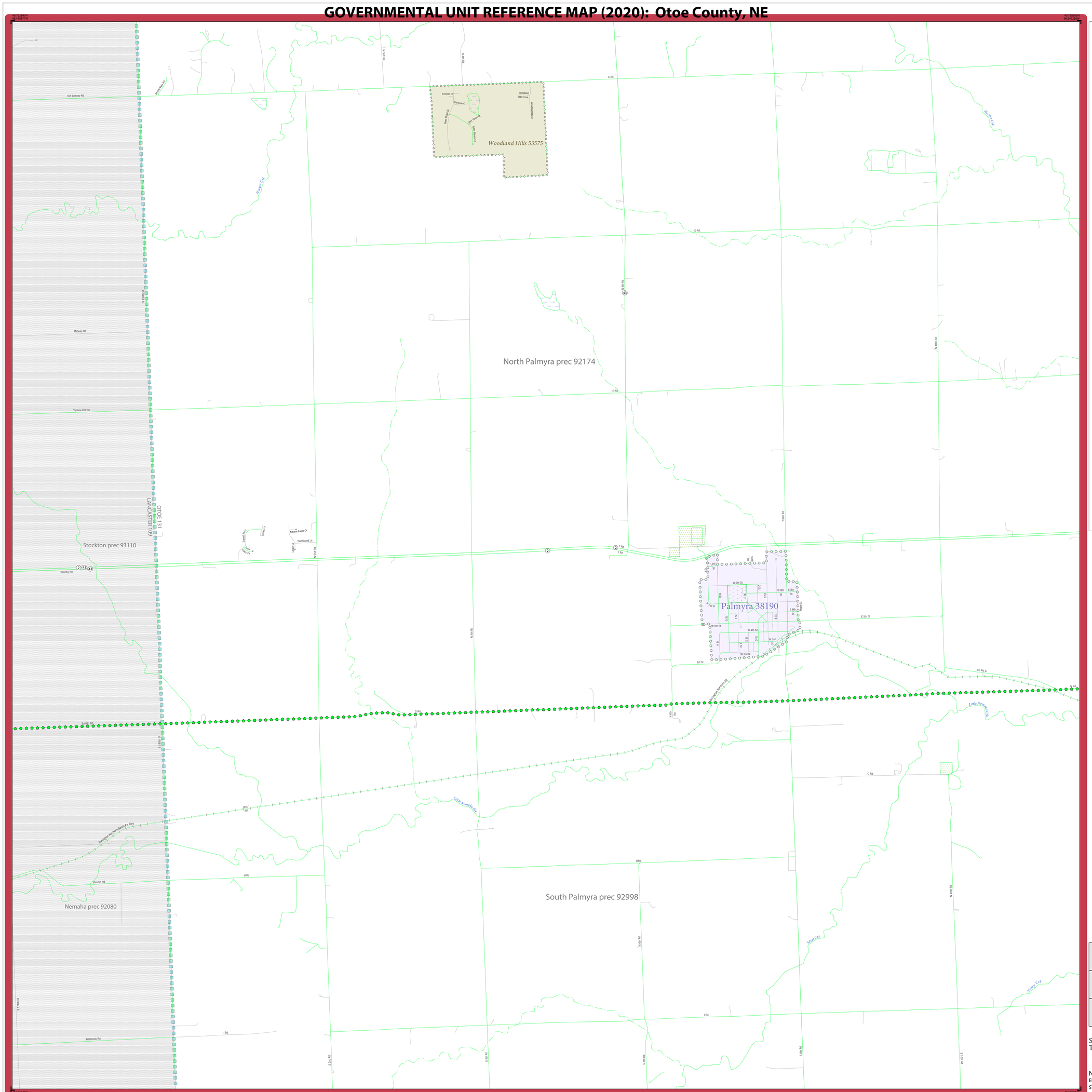

LEGEND

SYMBOL DESCRIPTION	SYMBOL	LABEL STYLE
Federal American Indian Reservation		L'ANSE RESERVATION (TA 1880)
Off-Reservation Trust Land		T1880
American Indian Tribal Subdivision		SHONTO (620)
Alaska Native Regional Corporation (ANRC)		*NANA ANRC 52120*
State (or statistically equivalent entity)		NEW YORK 36
County (or statistically equivalent entity)		ERIE 029
Minor Civil Division (MCD)[1]		Lee town 41460
Census County Division (CCD)[2]		*Jemez CCD 91650*
Consolidated City		MILFORD 47500
Incorporated Place[3]		Davis 18100
Census Designated Place (CDP)[2]		*Cochiti 16560*

DESCRIPTION	SYMBOL	DESCRIPTION	SYMBOL
Interstate	5	Water Body	*Pleasant Lake*
U.S. Highway	2	Swamp or Marsh	*Okefenokee Swamp*
State Highway	4	Glacier	*Bering Glacier*
Other Road	Marsh Ln	Airport, Airfield, or Helicopter Landing Pad	Donald Airfield
Cul-de-sac		College or University	Coll/Univ
Circle		Military	Fort Belvoir
Geographic Offset or Corridor		Prison or Juvenile Detention Center	P/JDC
4WD Trail, Stairway, Alley, Walkway, or Ferry		Cemetery	Powell Cmtry
Railroad	Southern RR	Golf Course	Pinehurst Gl/Crs
Pipeline or Power Line		National Park or Forest	Yosemite NP
Ridge or Fence		Other Park	St Francis Park
Property Line or Nonvisible Boundary		Outside Subject Area	
Perennial Stream	*Tumbling Cr*	Inset Area	A1
Intermittent Stream	*Piney Cr*		
Mountain Peak or Hill	*Mt. Baker*		

Where state, county, and/or MCD/CCD boundaries coincide, the map shows the boundary symbol for only the highest-ranking of these boundaries. Where American Indian reservation and American Indian tribal subdivision boundaries coincide, the map shows only the American Indian reservation boundaries.

Entity names are followed by either their FIPS code or census code; parentheses indicate a census code.

1 'MCD*' indicates a false MCD. These are for Census Bureau use only.

2 The CCD and CDP boundaries represent statistical entities only and are not updated through the BAS.

3 Incorporated place name color corresponds to the incorporated place fill color.

Due to space limitations, some road names, along with other feature and geography names on the map, may not be shown.

The Census Bureau stores primary and alternate road names, but only primary road names are used to label the roads on these maps.

Key to Adjacent Sheets

	1	2
	6	7
	12	13

Sheet Location within Entity

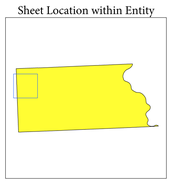

Sheet 6 of 24 PARENT sheets
Total Sheets: 27 (Index 1; Parent 24; Inset 2)

NAME: Otoe County (131)
ENTITY TYPE: County or statistically equivalent entity
ST: Nebraska (31)

INDEX OR PARENT SHEET #: 006
INSET SHEET #: 000000

2020 COUNTY REF MAP (PARENT)

5340231131000000006000000

All legal boundaries and names are as reported through the 2020 Boundary and Annexation Survey (BAS) and Boundary Validation Program (BVP). The boundaries shown on this map are for Census Bureau statistical data collection and tabulation purposes only; their depiction and designation for statistical purposes does not constitute a determination of jurisdictional authority or rights of ownership or entitlement.

Data Source: U.S. Census Bureau's MAF/TIGER database (TAB20), November 2020
Created by Geography Division: December 08, 2020

U.S. DEPARTMENT OF COMMERCE U.S. Census Bureau

Projection: Albers Equal Area Conic
Datum: NAD 83
Spheroid: GRS 80
1st Standard Parallel: 40 30 01
2nd Standard Parallel: 42 30 05
Central Meridian: -99 40 49
Latitude of Projection's Origin: 40 00 00
False Easting: 0
False Northing: 0

0 0.4 0.8 1.2 1.6 2 Kilometers
0 0.3 0.6 0.9 1.2 1.5 Miles
The plotted map scale is 1:15,000

N W E S

Boundary and Annexation Survey (BAS) ID: 23113100000
BAS Submission Deadline: March 1, 2021

PDF versions of the BAS maps are available at:
www.census.gov/programs-surveys/bas/geographies.html

For more information, or to request additional maps, please email geo.bas@census.gov, call 1-800-972-5651, or visit www.census.gov/programs-surveys/bas.html.

United States Census Bureau

GOVERNMENTAL UNIT REFERENCE MAP (2020): Otoe County, NE

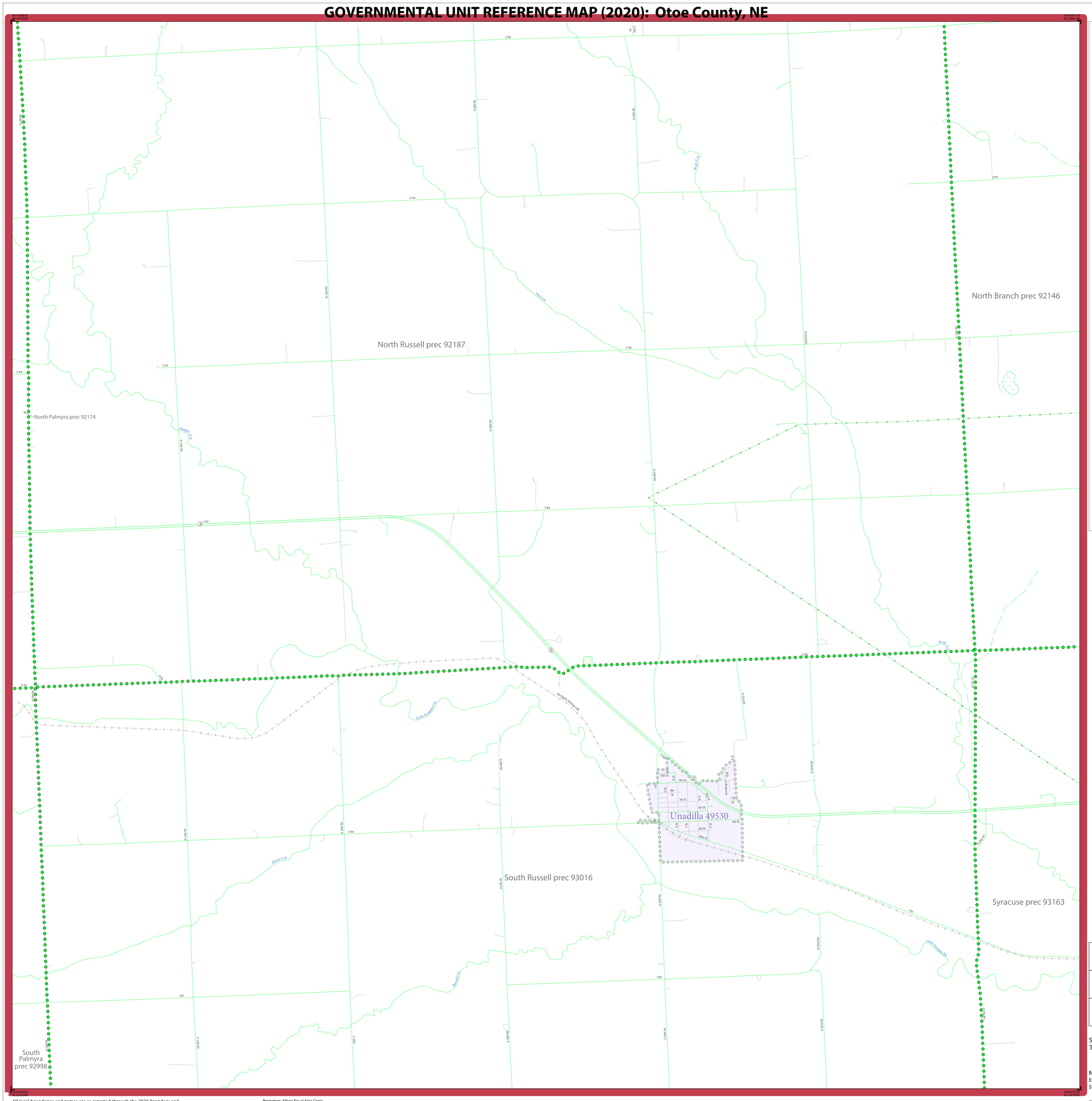

GOVERNMENTAL UNIT REFERENCE MAP (2020): Otoe County, NE

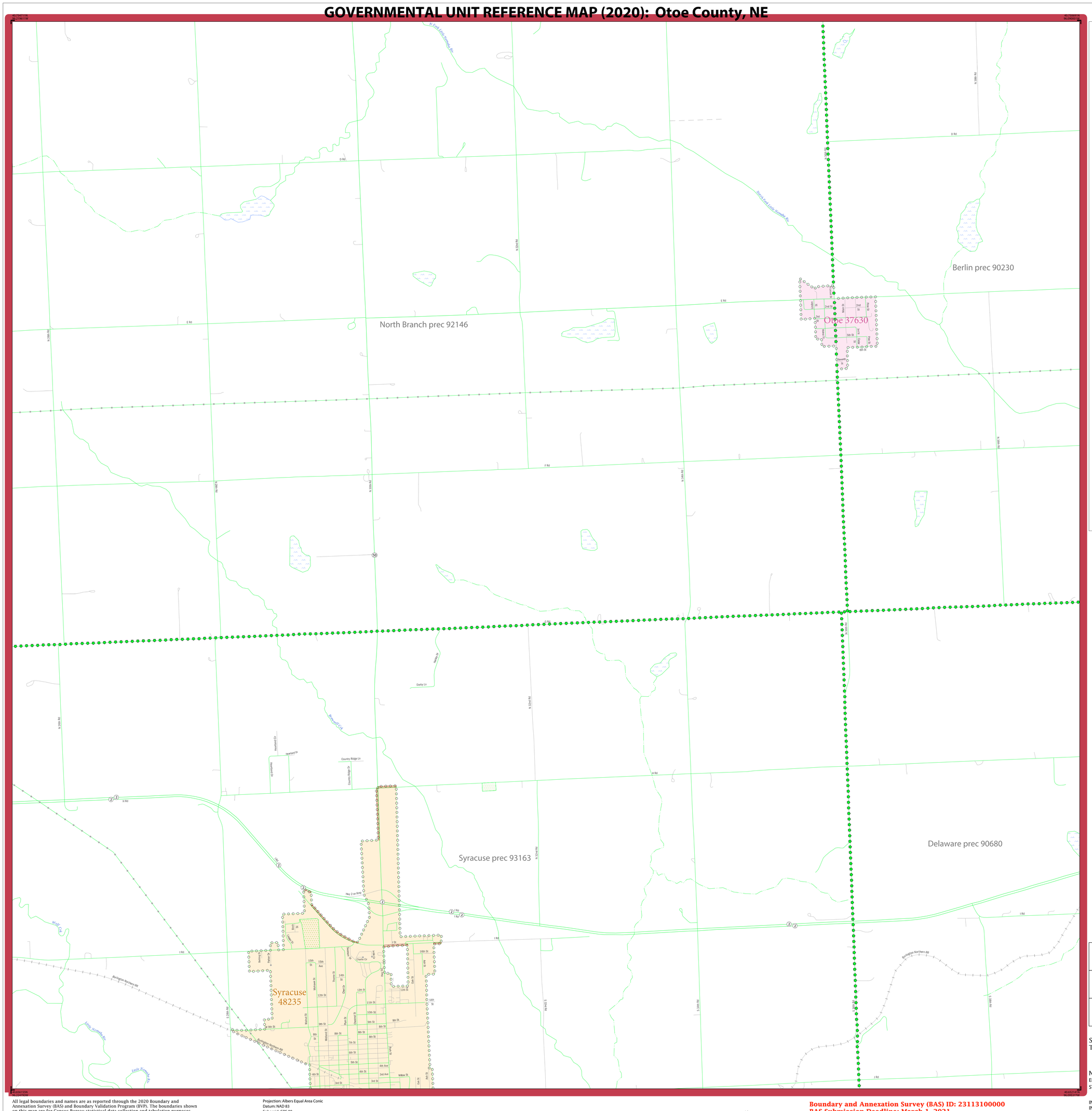

LEGEND

SYMBOL DESCRIPTION	SYMBOL	LABEL STYLE
Federal American Indian Reservation		L'ANSE RESERVATION (TA 1880)
Off-Reservation Trust Land		T1880
American Indian Tribal Subdivision		SHONTO (620)
Alaska Native Regional Corporation (ANRC)		*NANA ANRC 52120*
State (or statistically equivalent entity)		NEW YORK 36
County (or statistically equivalent entity)		ERIE 029
Minor Civil Division (MCD)[1]		Lee town 41460
Census County Division (CCD)[2]		*Jemez CCD 91650*
Consolidated City		MILFORD 47500
Incorporated Place[3]		Davis 18100
Census Designated Place (CDP)[2]		*Cochiti 16560*

DESCRIPTION	SYMBOL	DESCRIPTION	SYMBOL
Interstate	5	Water Body	*Pleasant Lake*
U.S. Highway	2	Swamp or Marsh	*Okefenokee Swamp*
State Highway	4	Glacier	*Bering Glacier*
Other Road	Marsh Ln	Airport, Airfield, or Helicopter Landing Pad	Dönärd Airfield
Cul-de-sac		College or University	Coll/Univ
Circle		Military	Fort Belvoir
Geographic Offset or Corridor		Prison or Juvenile Detention Center	P/JDC
4WD Trail, Stairway, Alley, Walkway, or Ferry		Cemetery	Powell Cmtry
Railroad	Southern RR	Golf Course	Pinehurst GlfCrs
Pipeline or Power Line		National Park or Forest	Yosemite NP
Ridge or Fence		Other Park	St Francis Park
Property Line or Nonvisible Boundary		Outside Subject Area	
Perennial Stream	*Tumbling Cr*	Inset Area	A1
Intermittent Stream	*Piney Cr*		
Mountain Peak or Hill	*Mt. Baker*		

Where state, county, and/or MCD/CCD boundaries coincide, the map shows the boundary symbol for only the highest-ranking of these boundaries. Where American Indian reservation and American Indian tribal subdivision boundaries coincide, the map shows only the American Indian reservation boundaries.

Entity names are followed by either their FIPS code or census code; parentheses indicate a census code.

1 'MCD" indicates a false MCD. These are for Census Bureau use only.

2 The CCD and CDP boundaries represent statistical entities only and are not updated through the BAS.

3 Incorporated place name color corresponds to the incorporated place fill color.

Due to space limitations, some road names, along with other feature and geography names on the map, may not be shown.

The Census Bureau stores primary and alternate road names, but only primary road names are used to label the roads on these maps.

Key to Adjacent Sheets

2	3	4
7	8	9
13	14	15

Sheet Location within Entity

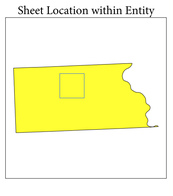

Sheet 8 of 24 PARENT sheets
Total Sheets: 27 (Index 1; Parent 24; Inset 2)

NAME: Otoe County (131)
ENTITY TYPE: County or statistically equivalent entity
ST: Nebraska (31)

INDEX OR PARENT SHEET #: 008
INSET SHEET #: 000000

2020 COUNTY REF MAP (PARENT)

5340231131000000008000000

All legal boundaries and names are as reported through the 2020 Boundary and Annexation Survey (BAS) and Boundary Validation Program (BVP). The boundaries shown on this map are for Census Bureau statistical data collection and tabulation purposes only; their depiction and designation for statistical purposes does not constitute a determination of jurisdictional authority or rights of ownership or entitlement.

Data Source: U.S. Census Bureau's MAF/TIGER database (TAB20), November 2020
Created by Geography Division: December 08, 2020

U.S. DEPARTMENT OF COMMERCE U.S. Census Bureau

Projection: Albers Equal Area Conic
Datum: NAD 83
Spheroid: GRS 80
1st Standard Parallel: 40 30 01
2nd Standard Parallel: 42 30 05
Central Meridian: -99 40 49
Latitude of Projection's Origin: 40 00 00
False Easting: 0
False Northing: 0

0 0.4 0.8 1.2 1.6 2 Kilometers
0 0.3 0.6 0.9 1.2 1.5 Miles
The plotted map scale is 1:15,000

N W E S

Boundary and Annexation Survey (BAS) ID: 23113100000
BAS Submission Deadline: March 1, 2021

PDF versions of the BAS maps are available at:
www.census.gov/programs-surveys/bas/geographies.html

For more information, or to request additional maps, please email geo.bas@census.gov, call 1-800-972-5651, or visit www.census.gov/programs-surveys/bas.html.

GOVERNMENTAL UNIT REFERENCE MAP (2020): Otoe County, NE

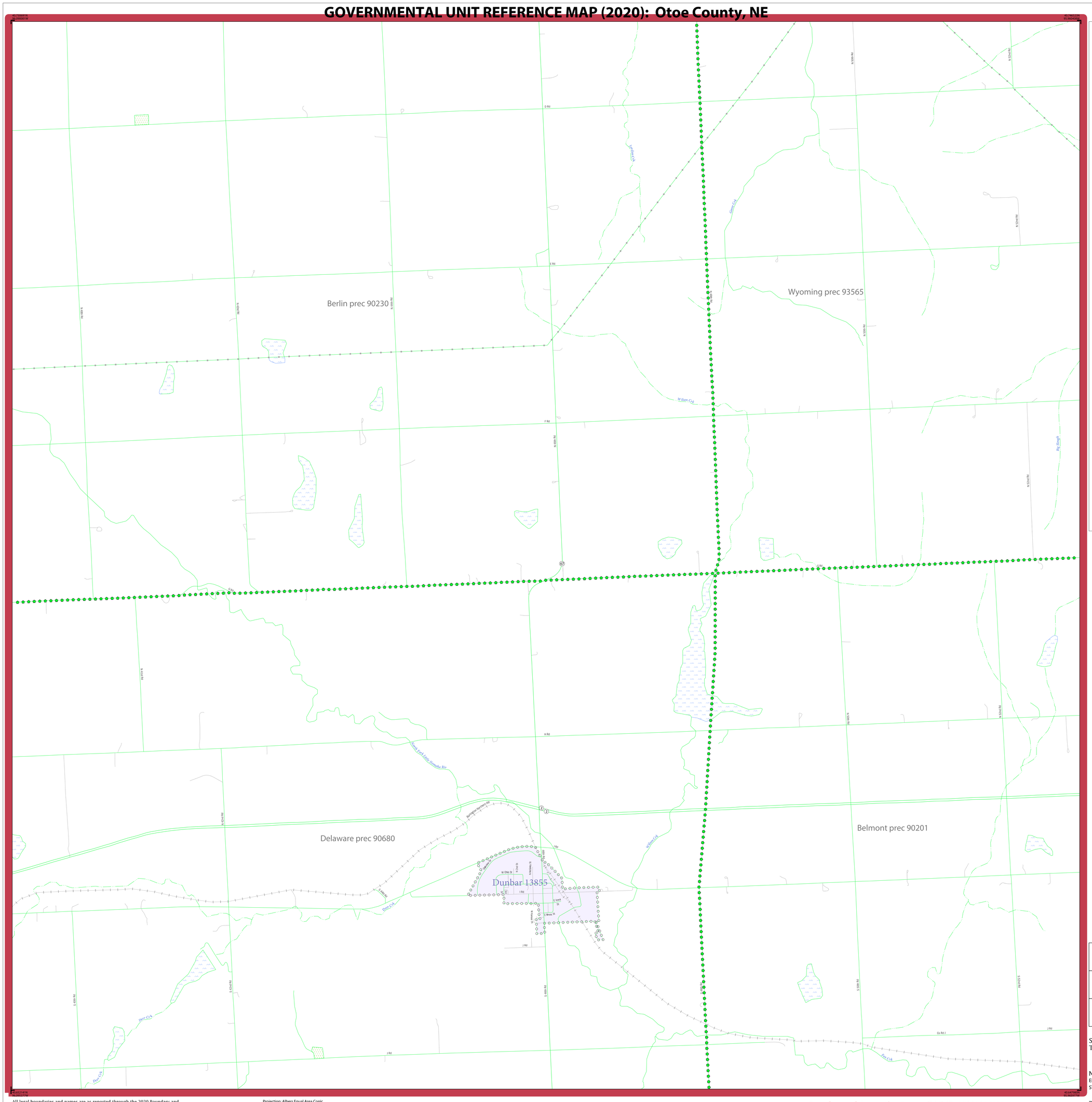

LEGEND

SYMBOL DESCRIPTION	SYMBOL	LABEL STYLE
Federal American Indian Reservation		L'ANSE RESERVATION (TA 1880)
Off-Reservation Trust Land		T1880
American Indian Tribal Subdivision		SHONTO (620)
Alaska Native Regional Corporation (ANRC)		*NANA ANRC 52120*
State (or statistically equivalent entity)		NEW YORK 36
County (or statistically equivalent entity)		ERIE 029
Minor Civil Division (MCD)[1]		Lee town 41460
Census County Division (CCD)[2]		*Jemez CCD 91650*
Consolidated City		MILFORD 47500
Incorporated Place[3]		Davis 18100
Census Designated Place (CDP)[2]		*Cochiti 16560*

DESCRIPTION	SYMBOL	DESCRIPTION	SYMBOL
Interstate	5	Water Body	*Pleasant Lake*
U.S. Highway	2	Swamp or Marsh	*Okefenokee Swamp*
State Highway	4	Glacier	*Bering Glacier*
Other Road	Marsh Ln	Airport, Airfield, or Helicopter Landing Pad	Donald Airport
Cul-de-sac		College or University	Coll/Univ
Circle		Military	Fort Belvoir
Geographic Offset or Corridor		Prison or Juvenile Detention Center	P/JDC
4WD Trail, Stairway, Alley, Walkway, or Ferry		Cemetery	Powell Cmtry
Railroad	Southern RR	Golf Course	Pinehurst GlfCrs
Pipeline or Power Line		National Park or Forest	Yosemite NP
Ridge or Fence		Other Park	St Francis Park
Property Line or Nonvisible Boundary		Outside Subject Area	
Perennial Stream	*Tumbling Cr*	Inset Area	A1
Intermittent Stream	*Piney Cr*		
Mountain Peak or Hill	*Mt. Baker*		

Where state, county, and/or MCD/CCD boundaries coincide, the map shows the boundary symbol for only the highest-ranking of these boundaries. Where American Indian reservation and American Indian tribal subdivision boundaries coincide, the map shows only the American Indian reservation boundaries.

Entity names are followed by either their FIPS code or census code; parentheses indicate a census code.

1 'MCD*' indicates a false MCD. These are for Census Bureau use only.

2 The CCD and CDP boundaries represent statistical entities only and are not updated through the BAS.

3 Incorporated place name color corresponds to the incorporated place fill color.

Due to space limitations, some road names, along with other feature and geography names on the map, may not be shown.

The Census Bureau stores primary and alternate road names, but only primary road names are used to label the roads on these maps.

Key to Adjacent Sheets

3	4	5
8	9	10
14	15	16

Sheet Location within Entity

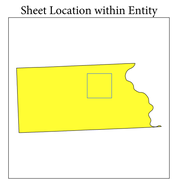

Sheet 9 of 24 PARENT sheets
Total Sheets: 27 (Index 1; Parent 24; Inset 2)

NAME: Otoe County (131)
ENTITY TYPE: County or statistically equivalent entity
ST: Nebraska (31)

INDEX OR PARENT SHEET #: 009
INSET SHEET #: 000000

2020 COUNTY REF MAP (PARENT)

5340231131000000009000000

All legal boundaries and names are as reported through the 2020 Boundary and Annexation Survey (BAS) and Boundary Validation Program (BVP). The boundaries shown on this map are for Census Bureau statistical data collection and tabulation purposes only; their depiction and designation for statistical purposes does not constitute a determination of jurisdictional authority or rights of ownership or entitlement.

Data Source: U.S. Census Bureau's MAF/TIGER database (TAB20), November 2020
Created by Geography Division: December 08, 2020

U.S. DEPARTMENT OF COMMERCE U.S. Census Bureau

Projection: Albers Equal Area Conic
Datum: NAD 83
Spheroid: GRS 80
1st Standard Parallel: 40 30 01
2nd Standard Parallel: 42 30 05
Central Meridian: -99 40 49
Latitude of Projection's Origin: 40 00 00
False Easting: 0
False Northing: 0

0 0.4 0.8 1.2 1.6 2 Kilometers
0 0.3 0.6 0.9 1.2 1.5 Miles
The plotted map scale is 1:15,000

N W E S

Boundary and Annexation Survey (BAS) ID: 23113100000
BAS Submission Deadline: March 1, 2021

PDF versions of the BAS maps are available at:
www.census.gov/programs-surveys/bas/geographies.html

For more information, or to request additional maps, please email geo.bas@census.gov, call 1-800-972-5651, or visit www.census.gov/programs-surveys/bas.html.

United States Census Bureau

GOVERNMENTAL UNIT REFERENCE MAP (2020): Otoe County, NE

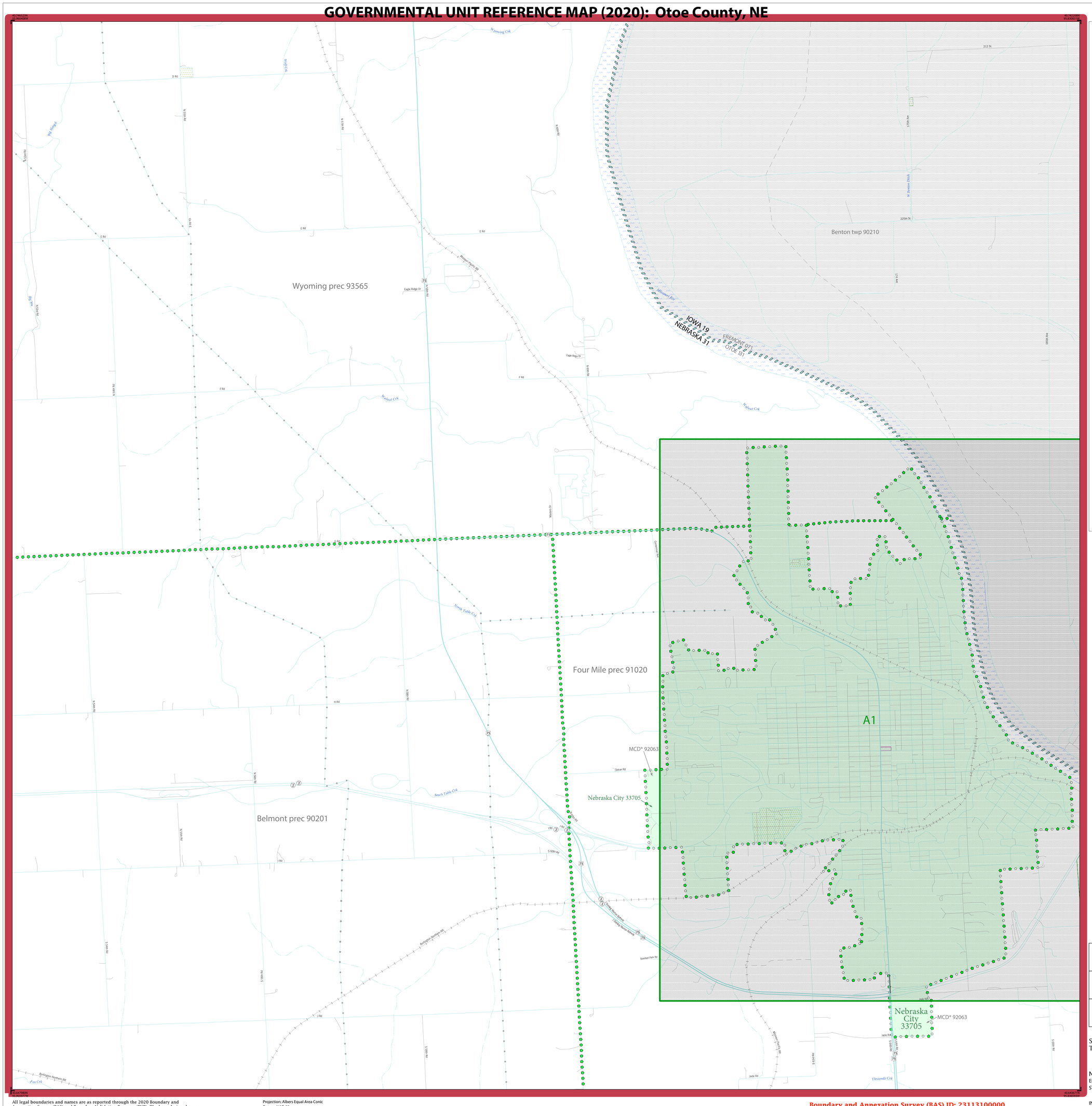

LEGEND

SYMBOL DESCRIPTION	SYMBOL	LABEL STYLE
Federal American Indian Reservation		L'ANSE RESERVATION (TA 1880)
Off-Reservation Trust Land		T1880
American Indian Tribal Subdivision		SHONTO (620)
Alaska Native Regional Corporation (ANRC)		*NANA ANRC 52120*
State (or statistically equivalent entity)		NEW YORK 36
County (or statistically equivalent entity)		ERIE 029
Minor Civil Division (MCD)[1]		Lee town 41460
Census County Division (CCD)[2]		*Jemez CCD 91650*
Consolidated City		MILFORD 47500
Incorporated Place[3]		Davis 18100
Census Designated Place (CDP)[2]		*Cochiti 16560*

DESCRIPTION	SYMBOL	DESCRIPTION	SYMBOL
Interstate	5	Water Body	*Pleasant Lake*
U.S. Highway	2	Swamp or Marsh	*Okefenokee Swamp*
State Highway	4	Glacier	*Bering Glacier*
Other Road	Marsh Ln	Airport, Airfield, or Helicopter Landing Pad	Dönärd Airfield
Cul-de-sac		College or University	Coll/Univ
Circle		Military	Fort Belvoir
Geographic Offset or Corridor		Prison or Juvenile Detention Center	P/JDC
4WD Trail, Stairway, Alley, Walkway, or Ferry		Cemetery	Powell Cmtry
Railroad	Southern RR	Golf Course	Pinehurst GlfCrs
Pipeline or Power Line		National Park or Forest	Yosemite NP
Ridge or Fence		Other Park	St Francis Park
Property Line or Nonvisible Boundary		Outside Subject Area	
Perennial Stream	*Tumbling Cr*	Inset Area	A1
Intermittent Stream	*Piney Cr*		
Mountain Peak or Hill	*MT. Boker*		

Where state, county, and/or MCD/CCD boundaries coincide, the map shows the boundary symbol for only the highest-ranking of these boundaries. Where American Indian reservation and American Indian tribal subdivision boundaries coincide, the map shows only the American Indian reservation boundaries.

Entity names are followed by either their FIPS code or census code; parentheses indicate a census code.

1 'MCD*' indicates a false MCD. These are for Census Bureau use only.

2 The CCD and CDP boundaries represent statistical entities only and are not updated through the BAS.

3 Incorporated place name color corresponds to the incorporated place fill color.

Due to space limitations, some road names, along with other feature and geography names on the map, may not be shown.

The Census Bureau stores primary and alternate road names, but only primary road names are used to label the roads on these maps.

Key to Adjacent Sheets

4	5	
9	10	11
15	16	17

Sheet Location within Entity

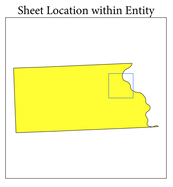

Sheet 10 of 24 PARENT sheets
Total Sheets: 27 (Index 1; Parent 24; Inset 2)

NAME: Otoe County (131)
ENTITY TYPE: County or statistically equivalent entity
ST: Nebraska (31)

INDEX OR PARENT SHEET #: 010
INSET SHEET #: 000000

2020 COUNTY REF MAP (PARENT)

5340231131000000100000000

All legal boundaries and names are as reported through the 2020 Boundary and Annexation Survey (BAS) and Boundary Validation Program (BVP). The boundaries shown on this map are for Census Bureau statistical data collection and tabulation purposes only; their depiction and designation for statistical purposes does not constitute a determination of jurisdictional authority or rights of ownership or entitlement.

Data Source: U.S. Census Bureau's MAF/TIGER database (TAB20), November 2020
Created by Geography Division: December 08, 2020

U.S. DEPARTMENT OF COMMERCE U.S. Census Bureau

Projection: Albers Equal Area Conic
Datum: NAD 83
Spheroid: GRS 80
1st Standard Parallel: 40 30 01
2nd Standard Parallel: 42 30 05
Central Meridian: -99 40 49
Latitude of Projection's Origin: 40 00 00
False Easting: 0
False Northing: 0

0 0.4 0.8 1.2 1.6 2 Kilometers
0 0.3 0.6 0.9 1.2 1.5 Miles
The plotted map scale is 1:115,000

N W E S

Boundary and Annexation Survey (BAS) ID: 23113100000
BAS Submission Deadline: March 1, 2021

PDF versions of the BAS maps are available at:
www.census.gov/programs-surveys/bas/geographies.html

For more information, or to request additional maps, please email geo.bas@census.gov, call 1-800-972-5651, or visit www.census.gov/programs-surveys/bas.html.

United States Census Bureau

GOVERNMENTAL UNIT REFERENCE MAP (2020): Otoe County, NE

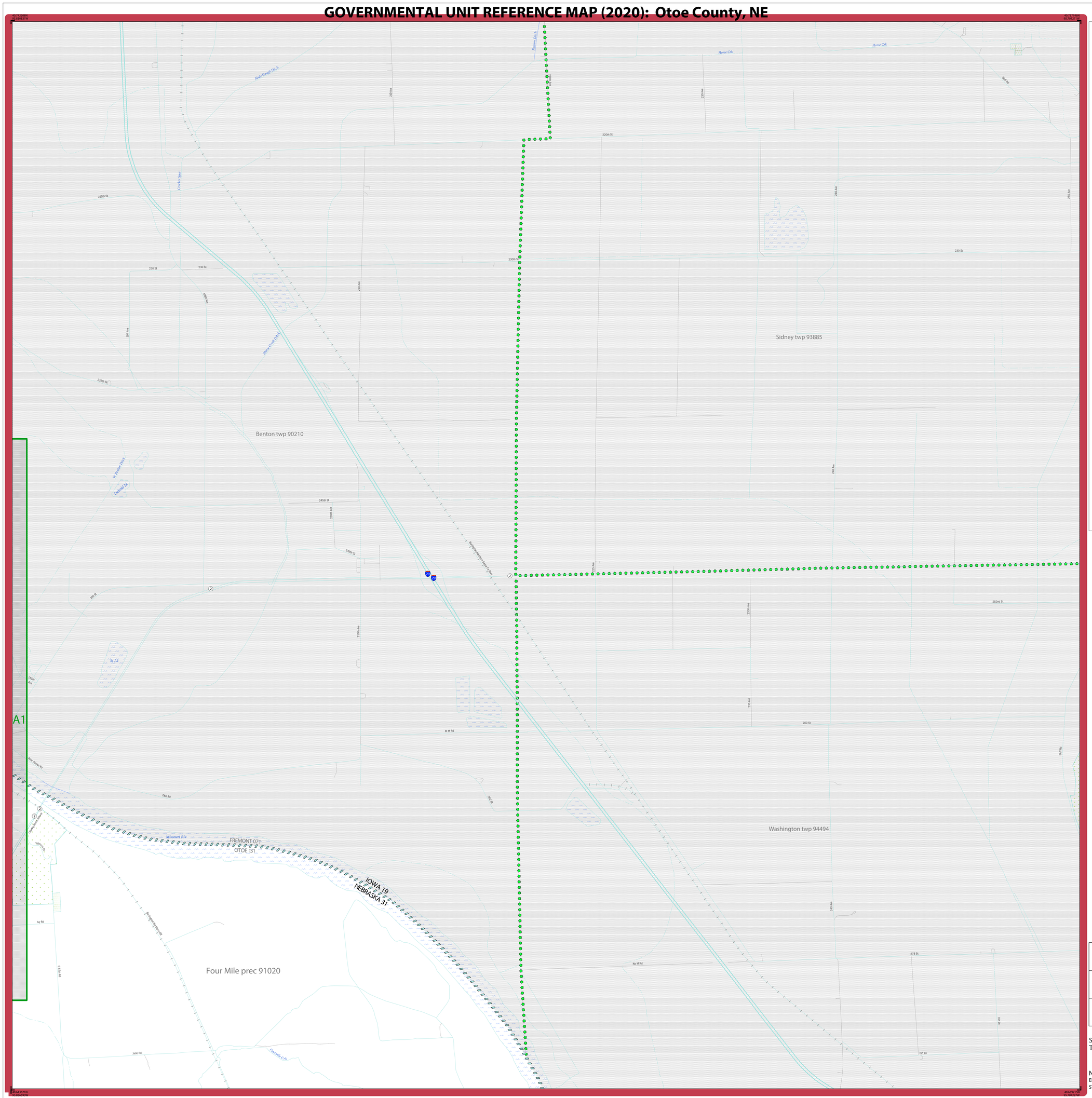

LEGEND

SYMBOL DESCRIPTION	SYMBOL	LABEL STYLE
Federal American Indian Reservation		L'ANSE RESERVATION (TA 1880)
Off-Reservation Trust Land		T1880
American Indian Tribal Subdivision		SHONTO (620)
Alaska Native Regional Corporation (ANRC)		NANA ANRC 52120
State (or statistically equivalent entity)		NEW YORK 36
County (or statistically equivalent entity)		ERIE 029
Minor Civil Division (MCD)[1]		Lee town 41460
Census County Division (CCD)[2]		Jemez CCD 91650
Consolidated City		MILFORD 47500
Incorporated Place[3]		Davis 18100
Census Designated Place (CDP)[2]		Cochiti 16560

DESCRIPTION	SYMBOL	DESCRIPTION	SYMBOL
Interstate	5	Water Body	Pleasant Lake
U.S. Highway	2	Swamp or Marsh	Okefenokee Swamp
State Highway	4	Glacier	Bering Glacier
Other Road	Marsh Ln	Airport, Airfield, or Helicopter Landing Pad	Donald Airport
Cul-de-sac		College or University	Coll/Univ
Circle		Military	Fort Belvoir
Geographic Offset or Corridor		Prison or Juvenile Detention Center	P/JDC
4WD Trail, Stairway, Alley, Walkway, or Ferry		Cemetery	Powell Cmtry
Railroad	Southern RR	Golf Course	Pinehurst Gl/Crs
Pipeline or Power Line		National Park or Forest	Yosemite NP
Ridge or Fence		Other Park	St Francis Park
Property Line or Nonvisible Boundary		Outside Subject Area	
Perennial Stream	Tumbling Cr	Inset Area	A1
Intermittent Stream	Piney Cr		
Mountain Peak or Hill	Mt. Baker		

Where state, county, and/or MCD/CCD boundaries coincide, the map shows the boundary symbol for only the highest-ranking of these boundaries. Where American Indian reservation and American Indian tribal subdivision boundaries coincide, the map shows only the American Indian reservation boundaries.

Entity names are followed by either their FIPS code or census code; parentheses indicate a census code.

1 'MCD*' indicates a false MCD. These are for Census Bureau use only.

2 The CCD and CDP boundaries represent statistical entities only and are not updated through the BAS.

3 Incorporated place name color corresponds to the incorporated place fill color.

Due to space limitations, some road names, along with other feature and geography names on the map, may not be shown.

The Census Bureau stores primary and alternate road names, but only primary road names are used to label the roads on these maps.

Key to Adjacent Sheets

5		
10	11	
16	17	

Sheet Location within Entity

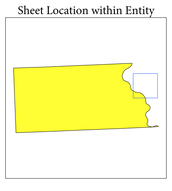

Sheet 11 of 24 PARENT sheets
Total Sheets: 27 (Index 1; Parent 24; Inset 2)

NAME: Otoe County (131)
ENTITY TYPE: County or statistically equivalent entity
ST: Nebraska (31)

INDEX OR PARENT SHEET #: 011
INSET SHEET #: 000000

2020 COUNTY REF MAP (PARENT)

5340231131000000011000000

All legal boundaries and names are as reported through the 2020 Boundary and Annexation Survey (BAS) and Boundary Validation Program (BVP). The boundaries shown on this map are for Census Bureau statistical data collection and tabulation purposes only; their depiction and designation for statistical purposes does not constitute a determination of jurisdictional authority or rights of ownership or entitlement.

Data Source: U.S. Census Bureau's MAF/TIGER database (TAB20), November 2020
Created by Geography Division: December 08, 2020

U.S. DEPARTMENT OF COMMERCE U.S. Census Bureau

Projection: Albers Equal Area Conic
Datum: NAD 83
Spheroid: GRS 80
1st Standard Parallel: 40 30 01
2nd Standard Parallel: 42 30 05
Central Meridian: -99 40 49
Latitude of Projection's Origin: 40 00 00
False Easting: 0
False Northing: 0

0 0.4 0.8 1.2 1.6 2 Kilometers
0 0.3 0.6 0.9 1.2 1.5 Miles
The plotted map scale is 1:15,000

N W E S

Boundary and Annexation Survey (BAS) ID: 23113100000
BAS Submission Deadline: March 1, 2021

PDF versions of the BAS maps are available at:
www.census.gov/programs-surveys/bas/geographies.html

For more information, or to request additional maps, please email geo.bas@census.gov, call 1-800-972-5651, or visit www.census.gov/programs-surveys/bas.html.

United States Census Bureau

GOVERNMENTAL UNIT REFERENCE MAP (2020): Otoe County, NE

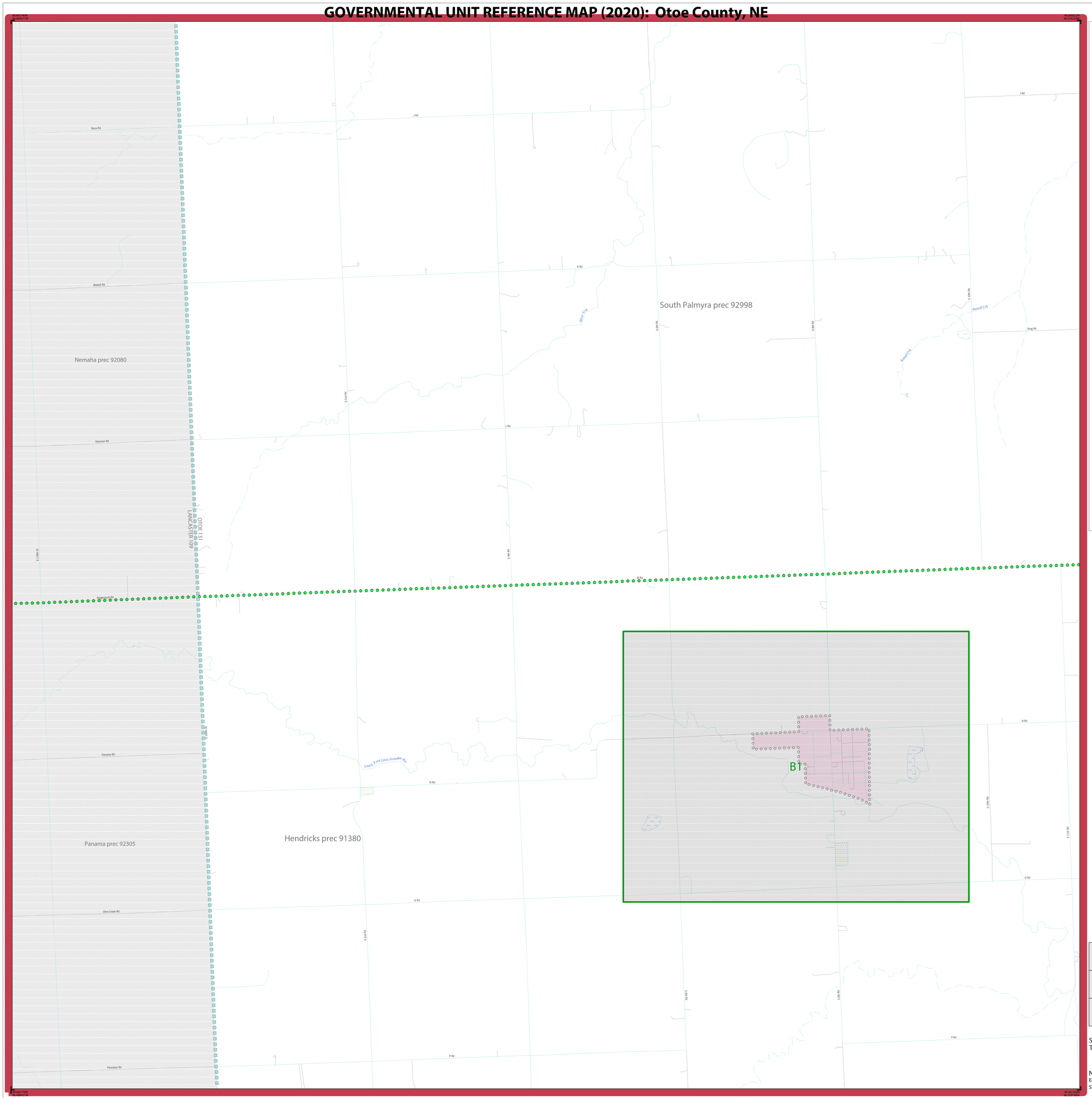

LEGEND

SYMBOL DESCRIPTION	SYMBOL	LABEL STYLE
Federal American Indian Reservation		L'ANSE RESERVATION (TA 1880)
Off-Reservation Trust Land		T1880
American Indian Tribal Subdivision		SHONTO (620)
Alaska Native Regional Corporation (ANRC)		*NANA ANRC 52120*
State (or statistically equivalent entity)		NEW YORK 36
County (or statistically equivalent entity)		ERIE 029
Minor Civil Division (MCD)[1]		Lee town 41460
Census County Division (CCD)[2]		*Jemez CCD 91650*
Consolidated City		MILFORD 47500
Incorporated Place[3]		Davis 18100
Census Designated Place (CDP)[2]		*Cochiti 16560*

DESCRIPTION	SYMBOL	DESCRIPTION	SYMBOL
Interstate	I	Water Body	*Pleasant Lake*
U.S. Highway	2	Swamp or Marsh	*Okefenokee Swamp*
State Highway	4	Glacier	*Bering Glacier*
Other Road	Marsh Ln	Airport, Airfield, or Helicopter Landing Pad	Donald Airport
Cul-de-sac		College or University	Coll/Univ
Circle		Military	Fort Belvoir
Geographic Offset or Corridor		Prison or Juvenile Detention Center	P/JDC
4WD Trail, Stairway, Alley, Walkway, or Ferry		Cemetery	Powell Cmtry
Railroad	Southern RR	Golf Course	Pinehurst GlfCrs
Pipeline or Power Line		National Park or Forest	Yosemite NP
Ridge or Fence		Other Park	St Francis Park
Property Line or Nonvisible Boundary		Outside Subject Area	
Perennial Stream	*Tumbling Cr*	Inset Area	A1
Intermittent Stream	*Piney Cr*		
Mountain Peak or Hill	*Mt. Baker*		

Where state, county, and/or MCD/CCD boundaries coincide, the map shows the boundary symbol for only the highest-ranking of these boundaries. Where American Indian reservation and American Indian tribal subdivision boundaries coincide, the map shows only the American Indian reservation boundaries.

Entity names are followed by either their FIPS code or census code; parentheses indicate a census code.

1 'MCD*' indicates a false MCD. These are for Census Bureau use only.

2 The CCD and CDP boundaries represent statistical entities only and are not updated through the BAS.

3 Incorporated place name color corresponds to the incorporated place fill color.

Due to space limitations, some road names, along with other feature and geography names on the map, may not be shown.

The Census Bureau stores primary and alternate road names, but only primary road names are used to label the roads on these maps.

Key to Adjacent Sheets

	6	7
	12	13
	18	19

Sheet Location within Entity

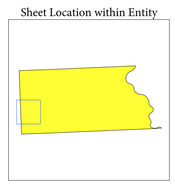

Sheet 12 of 24 PARENT sheets
Total Sheets: 27 (Index 1; Parent 24; Inset 2)

NAME: Otoe County (131)
ENTITY TYPE: County or statistically equivalent entity
ST: Nebraska (31)

INDEX OR PARENT SHEET #: 012
INSET SHEET #: 000000

2020 COUNTY REF MAP (PARENT)

5340231131000000012000000

All legal boundaries and names are as reported through the 2020 Boundary and Annexation Survey (BAS) and Boundary Validation Program (BVP). The boundaries shown on this map are for Census Bureau statistical data collection and tabulation purposes only; their depiction and designation for statistical purposes does not constitute a determination of jurisdictional authority or rights of ownership or entitlement.

Data Source: U.S. Census Bureau's MAF/TIGER database (TAB20), November 2020
Created by Geography Division: December 08, 2020

U.S. DEPARTMENT OF COMMERCE U.S. Census Bureau

Projection: Albers Equal Area Conic
Datum: NAD 83
Spheroid: GRS 80
1st Standard Parallel: 40 30 01
2nd Standard Parallel: 42 30 05
Central Meridian: -99 40 49
Latitude of Projection's Origin: 40 00 00
False Easting: 0
False Northing: 0

0 0.4 0.8 1.2 1.6 2 Kilometers
0 0.3 0.6 0.9 1.2 1.5 Miles
The plotted map scale is 1:15,000

N W E S

Boundary and Annexation Survey (BAS) ID: 23113100000
BAS Submission Deadline: March 1, 2021

PDF versions of the BAS maps are available at:
www.census.gov/programs-surveys/bas/geographies.html

For more information, or to request additional maps, please email geo.bas@census.gov, call 1-800-972-5651, or visit www.census.gov/programs-surveys/bas.html.

United States Census Bureau

GOVERNMENTAL UNIT REFERENCE MAP (2020): Otoe County, NE

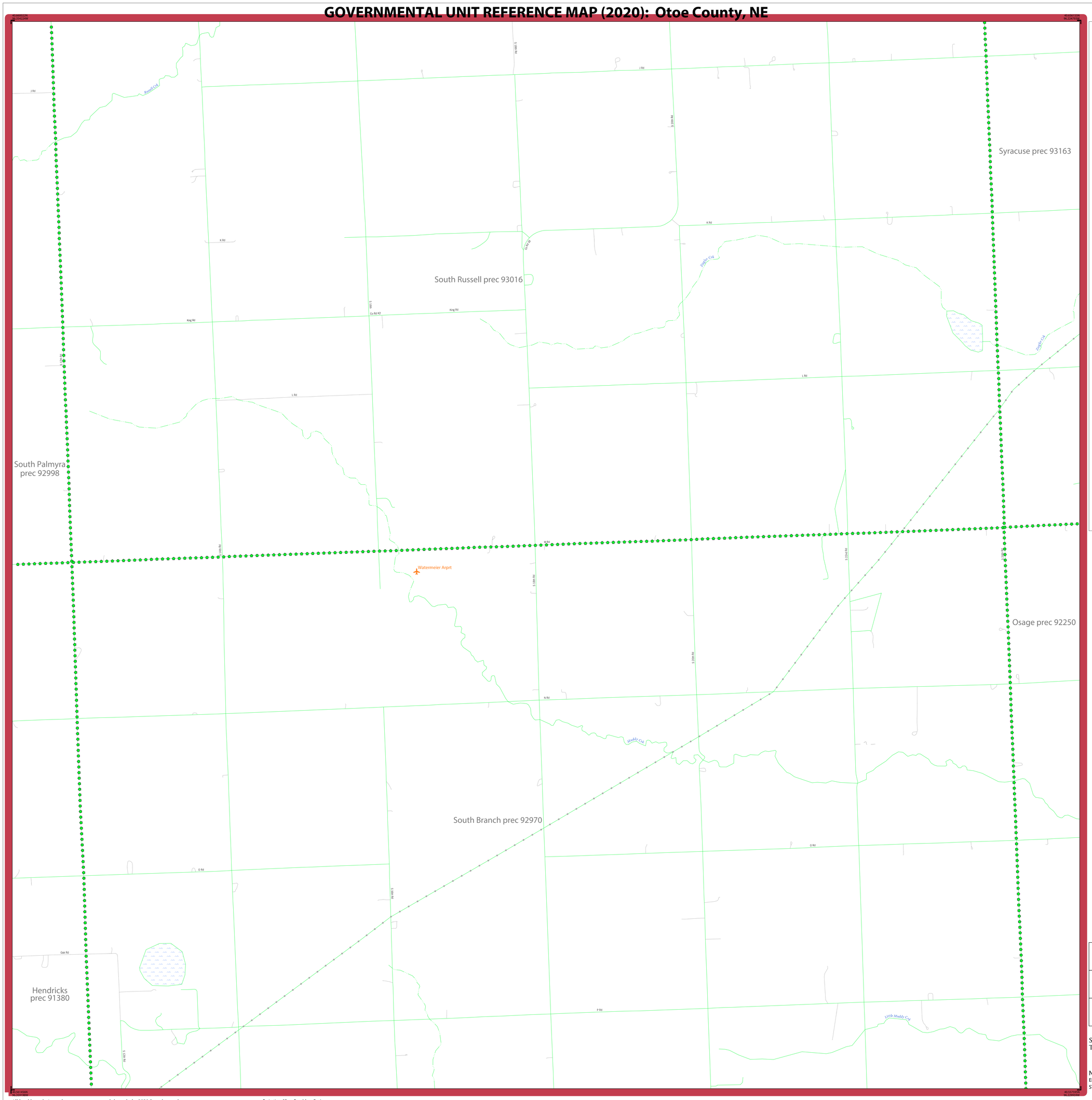

LEGEND

SYMBOL DESCRIPTION	SYMBOL	LABEL STYLE
Federal American Indian Reservation		L'ANSE RESERVATION (TA 1880)
Off-Reservation Trust Land		T1880
American Indian Tribal Subdivision		SHONTO (620)
Alaska Native Regional Corporation (ANRC)		*NANA ANRC 52120*
State (or statistically equivalent entity)		NEW YORK 36
County (or statistically equivalent entity)		ERIE 029
Minor Civil Division (MCD)[1]		Lee town 41460
Census County Division (CCD)[2]		*Jemez CCD 91650*
Consolidated City		MILFORD 47500
Incorporated Place[3]		Davis 18100
Census Designated Place (CDP)[2]		*Cochiti 16560*

DESCRIPTION	SYMBOL	DESCRIPTION	SYMBOL
Interstate	5	Water Body	*Pleasant Lake*
U.S. Highway	2	Swamp or Marsh	*Okefenokee Swamp*
State Highway	4	Glacier	*Bering Glacier*
Other Road	Marsh Ln	Airport, Airfield, or Helicopter Landing Pad	Donald Airport
Cul-de-sac		College or University	Coll/Univ
Circle		Military	Fort Belvoir
Geographic Offset or Corridor		Prison or Juvenile Detention Center	P/JDC
4WD Trail, Stairway, Alley, Walkway, or Ferry		Cemetery	Powell Cmtry
Railroad	Southern RR	Golf Course	Pinehurst Gl/Crs
Pipeline or Power Line		National Park or Forest	Yosemite NP
Ridge or Fence		Other Park	St Francis Park
Property Line or Nonvisible Boundary		Outside Subject Area	
Perennial Stream	*Tumbling Cr*	Inset Area	A1
Intermittent Stream	*Piney Cr*		
Mountain Peak or Hill	*Mt. Baker*		

Where state, county, and/or MCD/CCD boundaries coincide, the map shows the boundary symbol for only the highest-ranking of these boundaries. Where American Indian reservation and American Indian tribal subdivision boundaries coincide, the map shows only the American Indian reservation boundaries.

Entity names are followed by either their FIPS code or census code; parentheses indicate a census code.

1 'MCD*' indicates a false MCD. These are for Census Bureau use only.

2 The CCD and CDP boundaries represent statistical entities only and are not updated through the BAS.

3 Incorporated place name color corresponds to the incorporated place fill color.

Due to space limitations, some road names, along with other feature and geography names on the map, may not be shown.

The Census Bureau stores primary and alternate road names, but only primary road names are used to label the roads on these maps.

Key to Adjacent Sheets

6	7	8
12	13	14
18	19	20

Sheet Location within Entity

Sheet 13 of 24 PARENT sheets
Total Sheets: 27 (Index 1; Parent 24; Inset 2)

NAME: Otoe County (131)
ENTITY TYPE: County or statistically equivalent entity
ST: Nebraska (31)

INDEX OR PARENT SHEET #: 013
INSET SHEET #: 000000

2020 COUNTY REF MAP (PARENT)

5340231131000000013000000

All legal boundaries and names are as reported through the 2020 Boundary and Annexation Survey (BAS) and Boundary Validation Program (BVP). The boundaries shown on this map are for Census Bureau statistical data collection and tabulation purposes only; their depiction and designation for statistical purposes does not constitute a determination of jurisdictional authority or rights of ownership or entitlement.

Data Source: U.S. Census Bureau's MAF/TIGER database (TAB20), November 2020
Created by Geography Division: December 08, 2020

U.S. DEPARTMENT OF COMMERCE U.S. Census Bureau

Projection: Albers Equal Area Conic
Datum: NAD 83
Spheroid: GRS 80
1st Standard Parallel: 40 30 01
2nd Standard Parallel: 42 30 05
Central Meridian: -99 40 49
Latitude of Projection's Origin: 40 00 00
False Easting: 0
False Northing: 0

0 0.4 0.8 1.2 1.6 2 Kilometers
0 0.3 0.6 0.9 1.2 1.5 Miles
The plotted map scale is 1:15,000

N W E S

Boundary and Annexation Survey (BAS) ID: 23113100000
BAS Submission Deadline: March 1, 2021

PDF versions of the BAS maps are available at:
www.census.gov/programs-surveys/bas/geographies.html

For more information, or to request additional maps, please email geo.bas@census.gov, call 1-800-972-5651, or visit www.census.gov/programs-surveys/bas.html.

United States Census Bureau

GOVERNMENTAL UNIT REFERENCE MAP (2020): Otoe County, NE

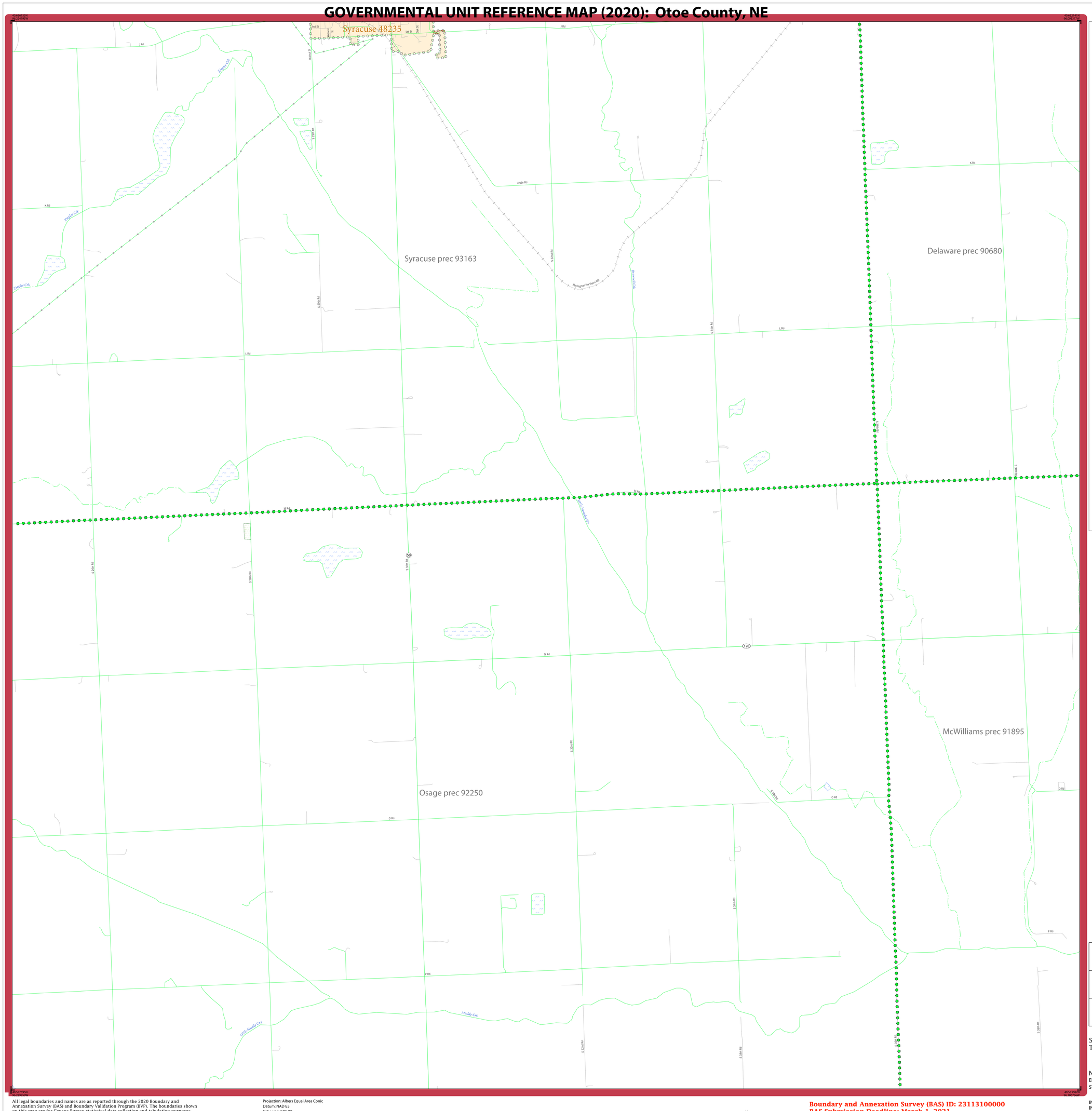

LEGEND

SYMBOL DESCRIPTION	SYMBOL	LABEL STYLE
Federal American Indian Reservation		L'ANSE RESERVATION (TA 1880)
Off-Reservation Trust Land		T1880
American Indian Tribal Subdivision		SHONTO (620)
Alaska Native Regional Corporation (ANRC)		*NANA ANRC 52120*
State (or statistically equivalent entity)		NEW YORK 36
County (or statistically equivalent entity)		ERIE 029
Minor Civil Division (MCD)[1]		Lee town 41460
Census County Division (CCD)[2]		*Jemez CCD 91650*
Consolidated City		MILFORD 47500
Incorporated Place[3]		Davis 18100
Census Designated Place (CDP)[2]		*Cochiti 16560*

DESCRIPTION	SYMBOL	DESCRIPTION	SYMBOL
Interstate	5	Water Body	*Pleasant Lake*
U.S. Highway	2	Swamp or Marsh	*Okefenokee Swamp*
State Highway	4	Glacier	*Bering Glacier*
Other Road	Marsh Ln	Airport, Airfield, or Helicopter Landing Pad	Donald Airport
Cul-de-sac		College or University	Coll/Univ
Circle		Military	Fort Belvoir
Geographic Offset or Corridor		Prison or Juvenile Detention Center	P/JDC
4WD Trail, Stairway, Alley, Walkway, or Ferry		Cemetery	Powell Cmtry
Railroad	Southern RR	Golf Course	Pinehurst GlfCrs
Pipeline or Power Line		National Park or Forest	Yosemite NP
Ridge or Fence		Other Park	St Francis Park
Property Line or Nonvisible Boundary		Outside Subject Area	
Perennial Stream	*Tumbling Cr*	Inset Area	A1
Intermittent Stream	*Piney Cr*		
Mountain Peak or Hill	*Mt. Baker*		

Where state, county, and/or MCD/CCD boundaries coincide, the map shows the boundary symbol for only the highest-ranking of these boundaries. Where American Indian reservation and American Indian tribal subdivision boundaries coincide, the map shows only the American Indian reservation boundaries.

Entity names are followed by either their FIPS code or census code; parentheses indicate a census code.

1 'MCD*' indicates a false MCD. These are for Census Bureau use only.

2 The CCD and CDP boundaries represent statistical entities only and are not updated through the BAS.

3 Incorporated place name color corresponds to the incorporated place fill color.

Due to space limitations, some road names, along with other feature and geography names on the map, may not be shown.

The Census Bureau stores primary and alternate road names, but only primary road names are used to label the roads on these maps.

Key to Adjacent Sheets

7	8	9
13	14	15
19	20	21

Sheet Location within Entity

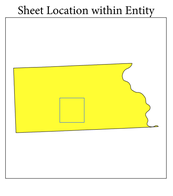

Sheet 14 of 24 PARENT sheets
Total Sheets: 27 (Index 1; Parent 24; Inset 2)

NAME: Otoe County (131)
ENTITY TYPE: County or statistically equivalent entity
ST: Nebraska (31)

INDEX OR PARENT SHEET #: 014
INSET SHEET #: 000000

2020 COUNTY REF MAP (PARENT)

5340231131000000014000000

All legal boundaries and names are as reported through the 2020 Boundary and Annexation Survey (BAS) and Boundary Validation Program (BVP). The boundaries shown on this map are for Census Bureau statistical data collection and tabulation purposes only; their depiction and designation for statistical purposes does not constitute a determination of jurisdictional authority or rights of ownership or entitlement.

Data Source: U.S. Census Bureau's MAF/TIGER database (TAB20), November 2020
Created by Geography Division: December 08, 2020

U.S. DEPARTMENT OF COMMERCE U.S. Census Bureau

Projection: Albers Equal Area Conic
Datum: NAD 83
Spheroid: GRS 80
1st Standard Parallel: 40 30 01
2nd Standard Parallel: 42 30 05
Central Meridian: -99 40 49
Latitude of Projection's Origin: 40 00 00
False Easting: 0
False Northing: 0

0 0.4 0.8 1.2 1.6 2 Kilometers
0 0.3 0.6 0.9 1.2 1.5 Miles
The plotted map scale is 1:15,000

N W E S

Boundary and Annexation Survey (BAS) ID: 23113100000
BAS Submission Deadline: March 1, 2021

PDF versions of the BAS maps are available at:
www.census.gov/programs-surveys/bas/geographies.html

For more information, or to request additional maps, please email geo.bas@census.gov, call 1-800-972-5651, or visit www.census.gov/programs-surveys/bas.html.

United States Census Bureau

GOVERNMENTAL UNIT REFERENCE MAP (2020): Otoe County, NE

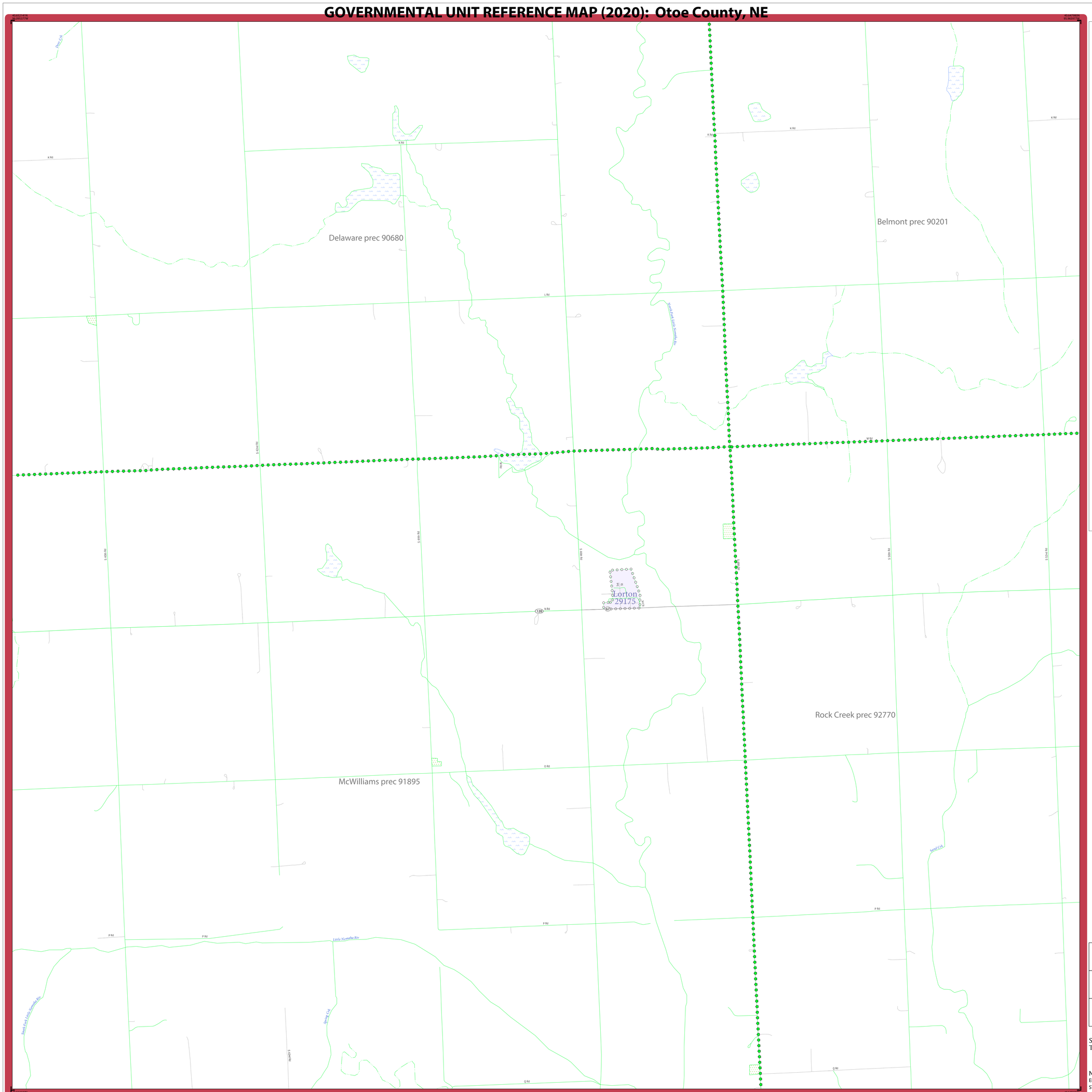

LEGEND

SYMBOL DESCRIPTION	SYMBOL	LABEL STYLE
Federal American Indian Reservation		L'ANSE RESERVATION (TA 1880)
Off-Reservation Trust Land		T1880
American Indian Tribal Subdivision		SHONTO (620)
Alaska Native Regional Corporation (ANRC)		*NANA ANRC 52120*
State (or statistically equivalent entity)		NEW YORK 36
County (or statistically equivalent entity)		ERIE 029
Minor Civil Division (MCD)[1]		Lee town 41460
Census County Division (CCD)[2]		*Jemez CCD 91650*
Consolidated City		MILFORD 47500
Incorporated Place[3]		Davis 18100
Census Designated Place (CDP)[2]		*Cochiti 16560*

DESCRIPTION	SYMBOL	DESCRIPTION	SYMBOL
Interstate	5	Water Body	*Pleasant Lake*
U.S. Highway	2	Swamp or Marsh	*Okefenokee Swamp*
State Highway	4	Glacier	*Bering Glacier*
Other Road	Marsh Ln	Airport, Airfield, or Helicopter Landing Pad	Dönärd Airfield
Cul-de-sac		College or University	Coll/Univ
Circle		Military	Fort Belvoir
Geographic Offset or Corridor		Prison or Juvenile Detention Center	P/JDC
4WD Trail, Stairway, Alley, Walkway, or Ferry		Cemetery	Powell Cmtry
Railroad	Southern RR	Golf Course	Pinehurst GlfCrs
Pipeline or Power Line		National Park or Forest	Yosemite NP
Ridge or Fence		Other Park	St Francis Park
Property Line or Nonvisible Boundary		Outside Subject Area	
Perennial Stream	*Tumbling Cr*	Inset Area	A1
Intermittent Stream	*Piney Cr*		
Mountain Peak or Hill	*Mt. Baker*		

Where state, county, and/or MCD/CCD boundaries coincide, the map shows the boundary symbol for only the highest-ranking of these boundaries. Where American Indian reservation and American Indian tribal subdivision boundaries coincide, the map shows only the American Indian reservation boundaries.

Entity names are followed by either their FIPS code or census code; parentheses indicate a census code.

1 'MCD*' indicates a false MCD. These are for Census Bureau use only.

2 The CCD and CDP boundaries represent statistical entities only and are not updated through the BAS.

3 Incorporated place name color corresponds to the incorporated place fill color.

Due to space limitations, some road names, along with other feature and geography names on the map, may not be shown.

The Census Bureau stores primary and alternate road names, but only primary road names are used to label the roads on these maps.

Key to Adjacent Sheets

8	9	10
14	15	16
20	21	22

Sheet Location within Entity

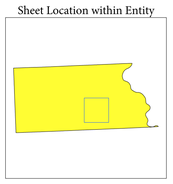

Sheet 15 of 24 PARENT sheets
Total Sheets: 27 (Index 1; Parent 24; Inset 2)

NAME: Otoe County (131)
ENTITY TYPE: County or statistically equivalent entity
ST: Nebraska (31)

INDEX OR PARENT SHEET #: 015
INSET SHEET #: 000000

2020 COUNTY REF MAP (PARENT)

5340231131000001500000

All legal boundaries and names are as reported through the 2020 Boundary and Annexation Survey (BAS) and Boundary Validation Program (BVP). The boundaries shown on this map are for Census Bureau statistical data collection and tabulation purposes only; their depiction and designation for statistical purposes does not constitute a determination of jurisdictional authority or rights of ownership or entitlement.

Data Source: U.S. Census Bureau's MAF/TIGER database (TAB20), November 2020
Created by Geography Division: December 08, 2020

U.S. DEPARTMENT OF COMMERCE U.S. Census Bureau

Projection: Albers Equal Area Conic
Datum: NAD 83
Spheroid: GRS 80
1st Standard Parallel: 40 30 01
2nd Standard Parallel: 42 30 05
Central Meridian: -99 40 49
Latitude of Projection's Origin: 40 00 00
False Easting: 0
False Northing: 0

0 0.4 0.8 1.2 1.6 2 Kilometers
0 0.3 0.6 0.9 1.2 1.5 Miles
The plotted map scale is 1:15,000

N W E S

Boundary and Annexation Survey (BAS) ID: 23113100000
BAS Submission Deadline: March 1, 2021

PDF versions of the BAS maps are available at:
www.census.gov/programs-surveys/bas/geographies.html

For more information, or to request additional maps, please email geo.bas@census.gov, call 1-800-972-5651, or visit www.census.gov/programs-surveys/bas.html.

United States Census Bureau

GOVERNMENTAL UNIT REFERENCE MAP (2020): Otoe County, NE

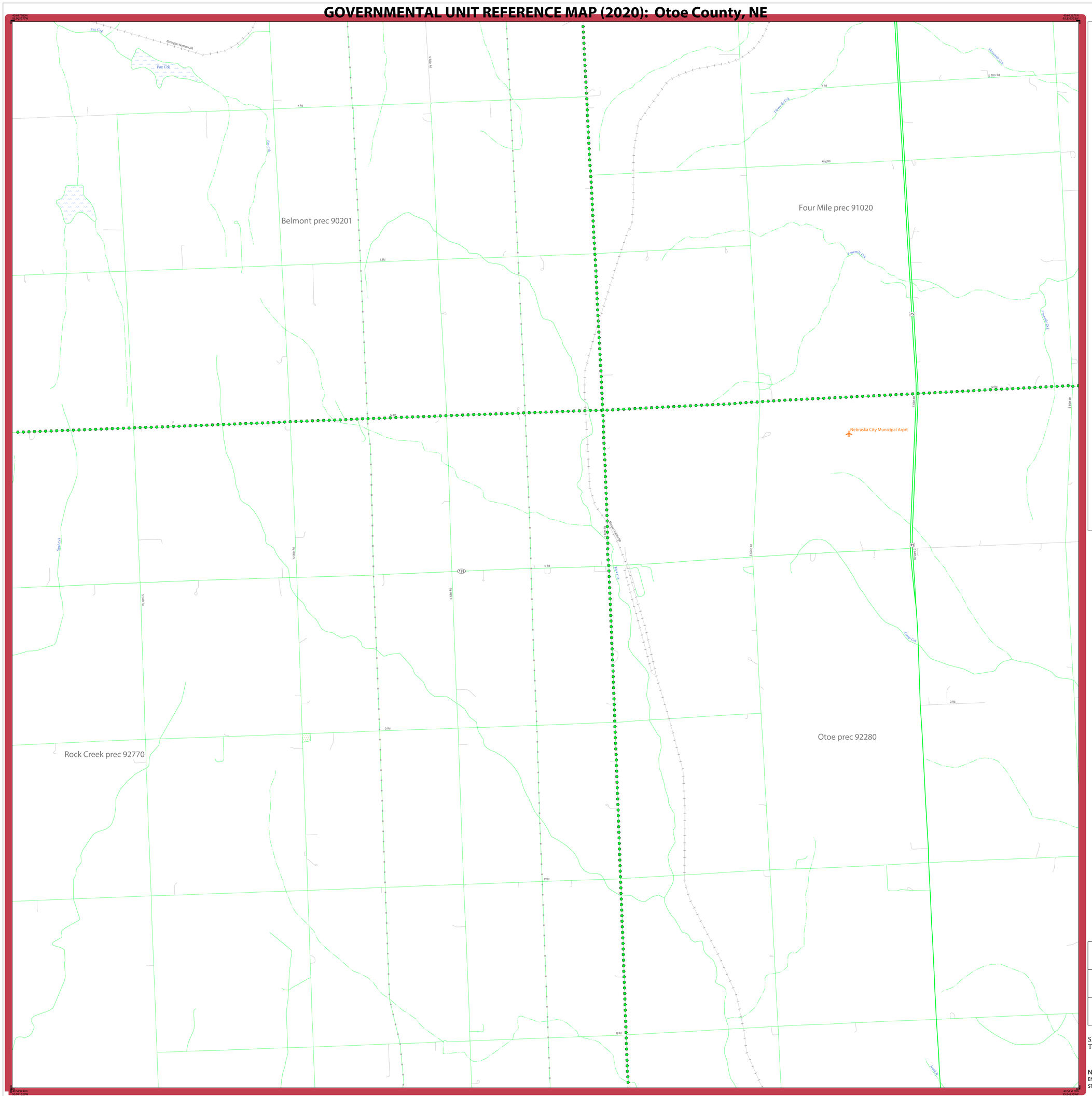

LEGEND

SYMBOL DESCRIPTION	SYMBOL	LABEL STYLE
Federal American Indian Reservation		L'ANSE RESERVATION (TA 1880)
Off-Reservation Trust Land		T1880
American Indian Tribal Subdivision		SHONTO (620)
Alaska Native Regional Corporation (ANRC)		*NANA ANRC 52120*
State (or statistically equivalent entity)		NEW YORK 36
County (or statistically equivalent entity)		ERIE 029
Minor Civil Division (MCD)[1]		Lee town 41460
Census County Division (CCD)[2]		*Jemez CCD 91650*
Consolidated City		MILFORD 47500
Incorporated Place[3]		Davis 18100
Census Designated Place (CDP)[2]		*Cochiti 16560*

DESCRIPTION	SYMBOL	DESCRIPTION	SYMBOL
Interstate	5	Water Body	*Pleasant Lake*
U.S. Highway	2	Swamp or Marsh	*Okefenokee Swamp*
State Highway	4	Glacier	*Bering Glacier*
Other Road	Marsh Ln	Airport, Airfield, or Helicopter Landing Pad	Donald Airport
Cul-de-sac		College or University	Coll/Univ
Circle		Military	Fort Belvoir
Geographic Offset or Corridor		Prison or Juvenile Detention Center	P/JDC
4WD Trail, Stairway, Alley, Walkway, or Ferry		Cemetery	Powell Cmtry
Railroad	Southern RR	Golf Course	Pinehurst GlfCrs
Pipeline or Power Line		National Park or Forest	Yosemite NP
Ridge or Fence		Other Park	St Francis Park
Property Line or Nonvisible Boundary		Outside Subject Area	
Perennial Stream	*Tumbling Cr*	Inset Area	A1
Intermittent Stream	*Piney Cr*		
Mountain Peak or Hill	*Mt. Baker*		

Where state, county, and/or MCD/CCD boundaries coincide, the map shows the boundary symbol for only the highest-ranking of these boundaries. Where American Indian reservation and American Indian tribal subdivision boundaries coincide, the map shows only the American Indian reservation boundaries.

Entity names are followed by either their FIPS code or census code; parentheses indicate a census code.

1 "MCD" indicates a false MCD. These are for Census Bureau use only.

2 The CCD and CDP boundaries represent statistical entities only and are not updated through the BAS.

3 Incorporated place name color corresponds to the incorporated place fill color.

Due to space limitations, some road names, along with other feature and geography names on the map, may not be shown.

The Census Bureau stores primary and alternate road names, but only primary road names are used to label the roads on these maps.

Key to Adjacent Sheets

9	10	11
15	16	17
21	22	23

Sheet Location within Entity

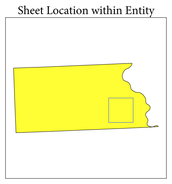

Sheet 16 of 24 PARENT sheets
Total Sheets: 27 (Index 1; Parent 24; Inset 2)

NAME: Otoe County (131)
ENTITY TYPE: County or statistically equivalent entity
ST: Nebraska (31)

INDEX OR PARENT SHEET #: 016
INSET SHEET #: 000000

2020 COUNTY REF MAP (PARENT)

5340231131000000160000 00

All legal boundaries and names are as reported through the 2020 Boundary and Annexation Survey (BAS) and Boundary Validation Program (BVP). The boundaries shown on this map are for Census Bureau statistical data collection and tabulation purposes only; their depiction and designation for statistical purposes does not constitute a determination of jurisdictional authority or rights of ownership or entitlement.

Data Source: U.S. Census Bureau's MAF/TIGER database (TAB20), November 2020
Created by Geography Division: December 08, 2020

U.S. DEPARTMENT OF COMMERCE U.S. Census Bureau

Projection: Albers Equal Area Conic
Datum: NAD 83
Spheroid: GRS 80
1st Standard Parallel: 40 30 01
2nd Standard Parallel: 42 30 05
Central Meridian: -99 40 49
Latitude of Projection's Origin: 40 00 00
False Easting: 0
False Northing: 0

0 0.4 0.8 1.2 1.6 2 Kilometers
0 0.3 0.6 0.9 1.2 1.5 Miles
The plotted map scale is 1:15,000

N W E S

Boundary and Annexation Survey (BAS) ID: 23113100000
BAS Submission Deadline: March 1, 2021

PDF versions of the BAS maps are available at:
www.census.gov/programs-surveys/bas/geographies.html

For more information, or to request additional maps, please email geo.bas@census.gov, call 1-800-972-5651, or visit www.census.gov/programs-surveys/bas.html.

United States Census Bureau

GOVERNMENTAL UNIT REFERENCE MAP (2020): Otoe County, NE

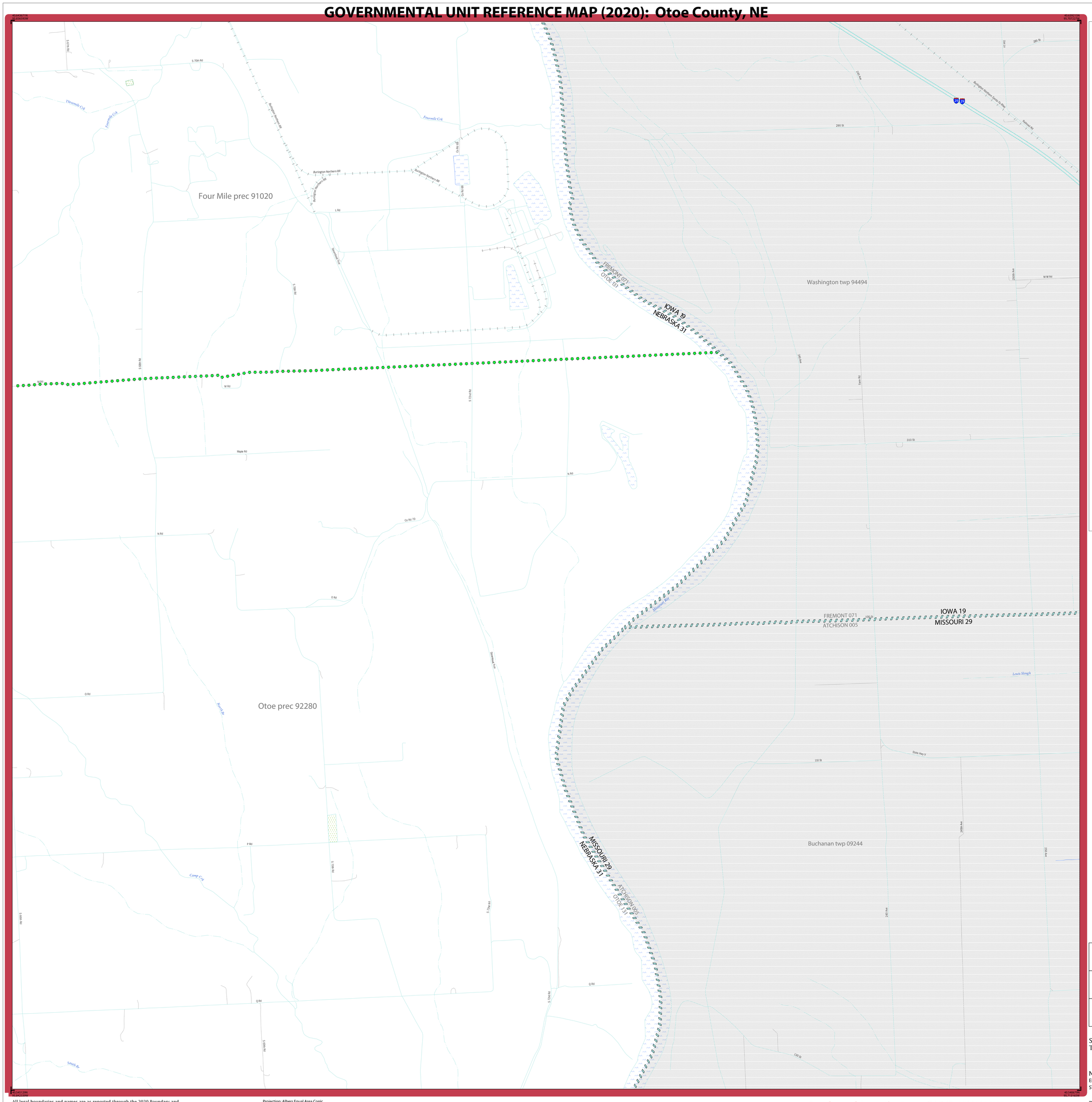

LEGEND

SYMBOL DESCRIPTION	SYMBOL	LABEL STYLE
Federal American Indian Reservation		L'ANSE RESERVATION (TA 1880)
Off-Reservation Trust Land		T1880
American Indian Tribal Subdivision		SHONTO (620)
Alaska Native Regional Corporation (ANRC)		*NANA ANRC 52120*
State (or statistically equivalent entity)		NEW YORK 36
County (or statistically equivalent entity)		ERIE 029
Minor Civil Division (MCD)[1]		Lee town 41460
Census County Division (CCD)[2]		*Jemez CCD 91650*
Consolidated City		MILFORD 47500
Incorporated Place[3]		Davis 18100
Census Designated Place (CDP)[2]		*Cochiti 16560*

DESCRIPTION	SYMBOL	DESCRIPTION	SYMBOL
Interstate	5	Water Body	*Pleasant Lake*
U.S. Highway	2	Swamp or Marsh	*Okefenokee Swamp*
State Highway	4	Glacier	*Bering Glacier*
Other Road	Marsh Ln	Airport, Airfield, or Helicopter Landing Pad	Donald Airfield
Cul-de-sac		College or University	Coll/Univ
Circle		Military	Fort Belvoir
Geographic Offset or Corridor		Prison or Juvenile Detention Center	P/JDC
4WD Trail, Stairway, Alley, Walkway, or Ferry		Cemetery	Powell Cmtry
Railroad	Southern RR	Golf Course	Pinehurst GlfCrs
Pipeline or Power Line		National Park or Forest	Yosemite NP
Ridge or Fence		Other Park	St Francis Park
Property Line or Nonvisible Boundary		Outside Subject Area	
Perennial Stream	*Tumbling Cr*	Inset Area	A1
Intermittent Stream	*Piney Cr*		
Mountain Peak or Hill	*Mt. Baker*		

Where state, county, and/or MCD/CCD boundaries coincide, the map shows the boundary symbol for only the highest-ranking of these boundaries. Where American Indian reservation and American Indian tribal subdivision boundaries coincide, the map shows only the American Indian reservation boundaries.

Entity names are followed by either their FIPS code or census code; parentheses indicate a census code.

1 'MCD*' indicates a false MCD. These are for Census Bureau use only.

2 The CCD and CDP boundaries represent statistical entities only and are not updated through the BAS.

3 Incorporated place name color corresponds to the incorporated place fill color.

Due to space limitations, some road names, along with other feature and geography names on the map, may not be shown.

The Census Bureau stores primary and alternate road names, but only primary road names are used to label the roads on these maps.

Key to Adjacent Sheets

10	11	
16	17	
22	23	24

Sheet Location within Entity

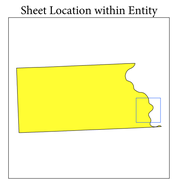

Sheet 17 of 24 PARENT sheets
Total Sheets: 27 (Index 1; Parent 24; Inset 2)

NAME: Otoe County (131)
ENTITY TYPE: County or statistically equivalent entity
ST: Nebraska (31)

INDEX OR PARENT SHEET #: 017
INSET SHEET #: 000000

2020 COUNTY REF MAP (PARENT)

5340231131000000017000000

All legal boundaries and names are as reported through the 2020 Boundary and Annexation Survey (BAS) and Boundary Validation Program (BVP). The boundaries shown on this map are for Census Bureau statistical data collection and tabulation purposes only; their depiction and designation for statistical purposes does not constitute a determination of jurisdictional authority or rights of ownership or entitlement.

Data Source: U.S. Census Bureau's MAF/TIGER database (TAB20), November 2020
Created by Geography Division: December 08, 2020

U.S. DEPARTMENT OF COMMERCE U.S. Census Bureau

Projection: Albers Equal Area Conic
Datum: NAD 83
Spheroid: GRS 80
1st Standard Parallel: 40 30 01
2nd Standard Parallel: 42 30 05
Central Meridian: -99 40 49
Latitude of Projection's Origin: 40 00 00
False Easting: 0
False Northing: 0

0 0.4 0.8 1.2 1.6 2 Kilometers
0 0.3 0.6 0.9 1.2 1.5 Miles
The plotted map scale is 1:15,000

N W E S

Boundary and Annexation Survey (BAS) ID: 23113100000
BAS Submission Deadline: March 1, 2021

PDF versions of the BAS maps are available at: www.census.gov/programs-surveys/bas/geographies.html

For more information, or to request additional maps, please email geo.bas@census.gov, call 1-800-972-5651, or visit www.census.gov/programs-surveys/bas.html.

United States Census Bureau

GOVERNMENTAL UNIT REFERENCE MAP (2020): Otoe County, NE

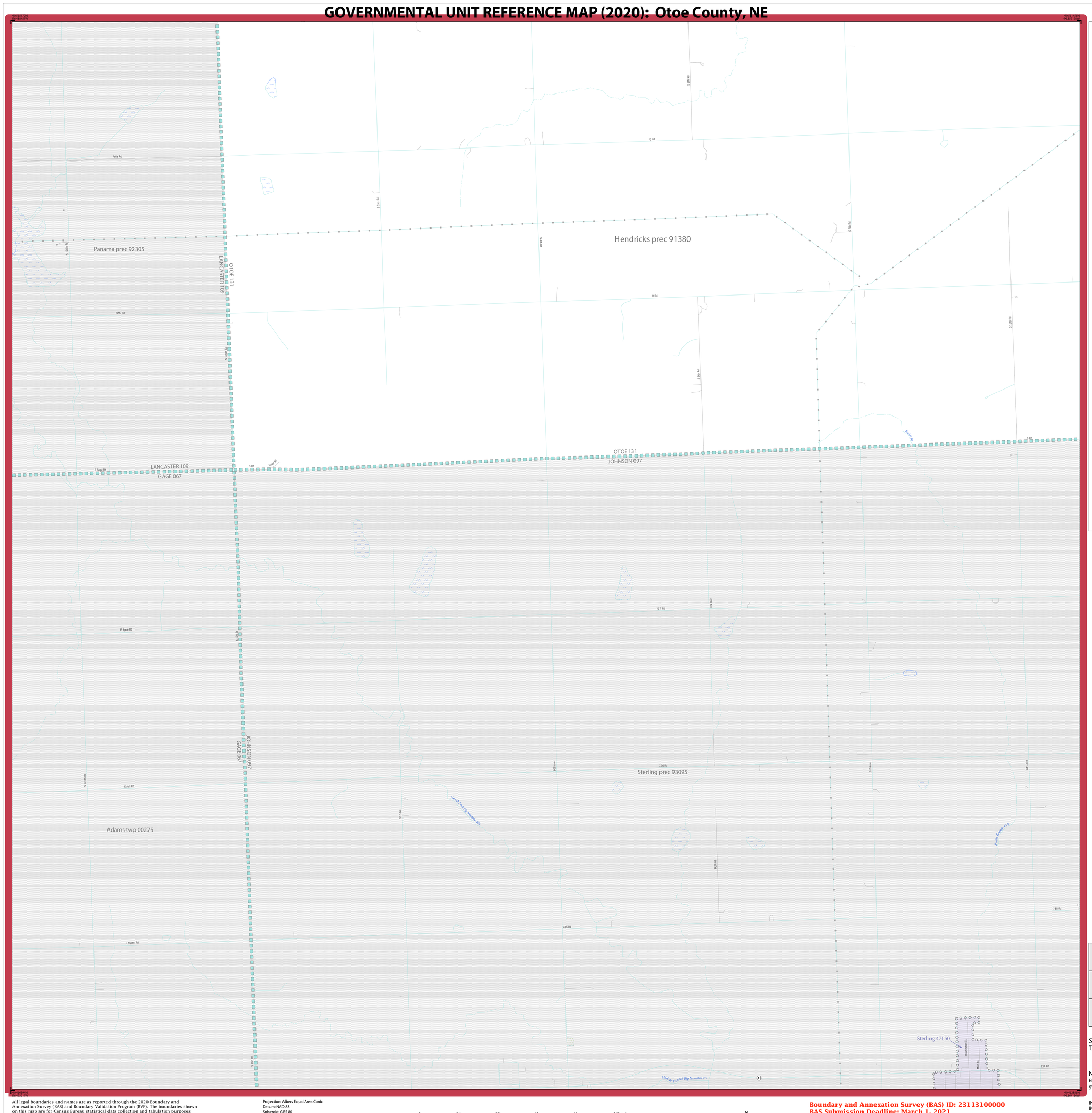

LEGEND

SYMBOL DESCRIPTION	SYMBOL	LABEL STYLE
Federal American Indian Reservation		L'ANSE RESERVATION (TA 1880)
Off-Reservation Trust Land		T1880
American Indian Tribal Subdivision		SHONTO (620)
Alaska Native Regional Corporation (ANRC)		NANA ANRC 52120
State (or statistically equivalent entity)		NEW YORK 36
County (or statistically equivalent entity)		ERIE 029
Minor Civil Division (MCD)[1]		Lee town 41460
Census County Division (CCD)[2]		Jemez CCD 91650
Consolidated City		MILFORD 47500
Incorporated Place[3]		Davis 18100
Census Designated Place (CDP)[2]		Cochiti 16560

DESCRIPTION	SYMBOL	DESCRIPTION	SYMBOL
Interstate	5	Water Body	Pleasant Lake
U.S. Highway	2	Swamp or Marsh	Okefenokee Swamp
State Highway	4	Glacier	Bering Glacier
Other Road	Marsh Ln	Airport, Airfield, or Helicopter Landing Pad	Donald Airfield
Cul-de-sac		College or University	Coll/Univ
Circle		Military	Fort Belvoir
Geographic Offset or Corridor		Prison or Juvenile Detention Center	P/JDC
4WD Trail, Stairway, Alley, Walkway, or Ferry		Cemetery	Powell Cmtry
Railroad	Southern RR	Golf Course	Pinehurst GlfCrs
Pipeline or Power Line		National Park or Forest	Yosemite NP
Ridge or Fence		Other Park	St Francis Park
Property Line or Nonvisible Boundary		Outside Subject Area	
Perennial Stream	Tumbling Cr	Inset Area	A1
Intermittent Stream	Piney Cr		
Mountain Peak or Hill	Mt. Baker		

Where state, county, and/or MCD/CCD boundaries coincide, the map shows the boundary symbol for only the highest-ranking of these boundaries. Where American Indian reservation and American Indian tribal subdivision boundaries coincide, the map shows only the American Indian reservation boundaries.

Entity names are followed by either their FIPS code or census code; parentheses indicate a census code.

1 "MCD" indicates a false MCD. These are for Census Bureau use only.

2 The CCD and CDP boundaries represent statistical entities only and are not updated through the BAS.

3 Incorporated place name color corresponds to the incorporated place fill color.

Due to space limitations, some road names, along with other feature and geography names on the map, may not be shown.

The Census Bureau stores primary and alternate road names, but only primary road names are used to label the roads on these maps.

Key to Adjacent Sheets

	12	13
	18	19

Sheet Location within Entity

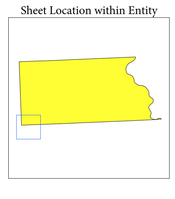

Sheet 18 of 24 PARENT sheets
Total Sheets: 27 (Index 1; Parent 24; Inset 2)

NAME: Otoe County (131)
ENTITY TYPE: County or statistically equivalent entity
ST: Nebraska (31)

INDEX OR PARENT SHEET #: 018
INSET SHEET #: 000000

2020 COUNTY REF MAP (PARENT)

5340231131000000018000000

All legal boundaries and names are as reported through the 2020 Boundary and Annexation Survey (BAS) and Boundary Validation Program (BVP). The boundaries shown on this map are for Census Bureau statistical data collection and tabulation purposes only; their depiction and designation for statistical purposes does not constitute a determination of jurisdictional authority or rights of ownership or entitlement.

Data Source: U.S. Census Bureau's MAF/TIGER database (TAB20), November 2020
Created by Geography Division: December 08, 2020

U.S. DEPARTMENT OF COMMERCE U.S. Census Bureau

Projection: Albers Equal Area Conic
Datum: NAD 83
Spheroid: GRS 80
1st Standard Parallel: 40 30 01
2nd Standard Parallel: 42 30 05
Central Meridian: -99 40 49
Latitude of Projection's Origin: 40 00 00
False Easting: 0
False Northing: 0

0 0.4 0.8 1.2 1.6 2 Kilometers
0 0.3 0.6 0.9 1.2 1.5 Miles
The plotted map scale is 1:115,000

N W E S

Boundary and Annexation Survey (BAS) ID: 23113100000
BAS Submission Deadline: March 1, 2021

PDF versions of the BAS maps are available at:
www.census.gov/programs-surveys/bas/geographies.html

For more information, or to request additional maps, please email geo.bas@census.gov, call 1-800-972-5651, or visit www.census.gov/programs-surveys/bas.html.

GOVERNMENTAL UNIT REFERENCE MAP (2020): Otoe County, NE

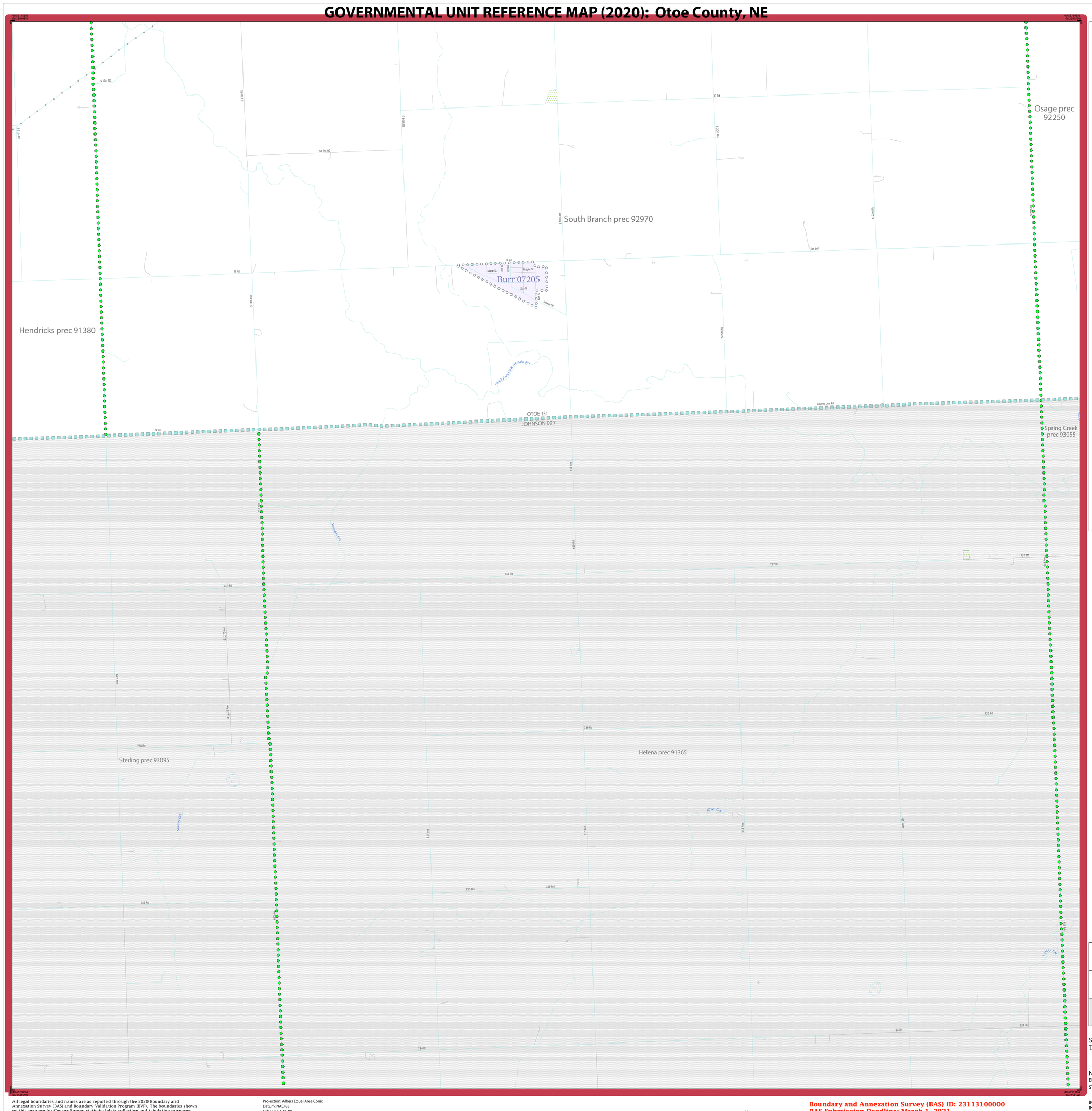

LEGEND

SYMBOL DESCRIPTION	SYMBOL	LABEL STYLE
Federal American Indian Reservation		L'ANSE RESERVATION (TA 1880)
Off-Reservation Trust Land		T1880
American Indian Tribal Subdivision		SHONTO (620)
Alaska Native Regional Corporation (ANRC)		*NANA ANRC 52120*
State (or statistically equivalent entity)		NEW YORK 36
County (or statistically equivalent entity)		ERIE 029
Minor Civil Division (MCD)[1]		Lee town 41460
Census County Division (CCD)[2]		*Jemez CCD 91650*
Consolidated City		MILFORD 47500
Incorporated Place[3]		Davis 18100
Census Designated Place (CDP)[2]		*Cochiti 16560*

DESCRIPTION	SYMBOL	DESCRIPTION	SYMBOL
Interstate	5	Water Body	*Pleasant Lake*
U.S. Highway	2	Swamp or Marsh	*Okefenokee Swamp*
State Highway	4	Glacier	*Bering Glacier*
Other Road	Marsh Ln	Airport, Airfield, or Helicopter Landing Pad	Donald Airfield
Cul-de-sac		College or University	Coll/Univ
Circle		Military	Fort Belvoir
Geographic Offset or Corridor		Prison or Juvenile Detention Center	P/JDC
4WD Trail, Stairway, Alley, Walkway, or Ferry		Cemetery	Powell Cmtry
Railroad	Southern RR	Golf Course	Pinehurst GlfCrs
Pipeline or Power Line		National Park or Forest	Yosemite NP
Ridge or Fence		Other Park	St Francis Park
Property Line or Nonvisible Boundary		Outside Subject Area	
Perennial Stream	*Tumbling Cr*	Inset Area	A1
Intermittent Stream	*Piney Cr*		
Mountain Peak or Hill	*Mt. Baker*		

Where state, county, and/or MCD/CCD boundaries coincide, the map shows the boundary symbol for only the highest-ranking of these boundaries. Where American Indian reservation and American Indian tribal subdivision boundaries coincide, the map shows only the American Indian reservation boundaries.

Entity names are followed by either their FIPS code or census code; parentheses indicate a census code.

1 'MCD" indicates a false MCD. These are for Census Bureau use only.

2 The CCD and CDP boundaries represent statistical entities only and are not updated through the BAS.

3 Incorporated place name color corresponds to the incorporated place fill color.

Due to space limitations, some road names, along with other feature and geography names on the map, may not be shown.

The Census Bureau stores primary and alternate road names, but only primary road names are used to label the roads on these maps.

Key to Adjacent Sheets

12	13	14
18	19	20

Sheet Location within Entity

Sheet 19 of 24 PARENT sheets
Total Sheets: 27 (Index 1; Parent 24; Inset 2)

NAME: Otoe County (131)
ENTITY TYPE: County or statistically equivalent entity
ST: Nebraska (31)

INDEX OR PARENT SHEET #: 019
INSET SHEET #: 000000

2020 COUNTY REF MAP (PARENT)

5340231131000000019000000

All legal boundaries and names are as reported through the 2020 Boundary and Annexation Survey (BAS) and Boundary Validation Program (BVP). The boundaries shown on this map are for Census Bureau statistical data collection and tabulation purposes only; their depiction and designation for statistical purposes does not constitute a determination of jurisdictional authority or rights of ownership or entitlement.

Data Source: U.S. Census Bureau's MAF/TIGER database (TAB20), November 2020
Created by Geography Division: December 08, 2020

U.S. DEPARTMENT OF COMMERCE U.S. Census Bureau

Projection: Albers Equal Area Conic
Datum: NAD 83
Spheroid: GRS 80
1st Standard Parallel: 40 30 01
2nd Standard Parallel: 42 30 05
Central Meridian: -99 40 49
Latitude of Projection's Origin: 40 00 00
False Easting: 0
False Northing: 0

0 0.4 0.8 1.2 1.6 2 Kilometers
0 0.3 0.6 0.9 1.2 1.5 Miles
The plotted map scale is 1:15,000

N W E S

Boundary and Annexation Survey (BAS) ID: 23113100000
BAS Submission Deadline: March 1, 2021

PDF versions of the BAS maps are available at:
www.census.gov/programs-surveys/bas/geographies.html

For more information, or to request additional maps, please email geo.bas@census.gov, call 1-800-972-5651, or visit www.census.gov/programs-surveys/bas.html.

United States Census Bureau

GOVERNMENTAL UNIT REFERENCE MAP (2020): Otoe County, NE

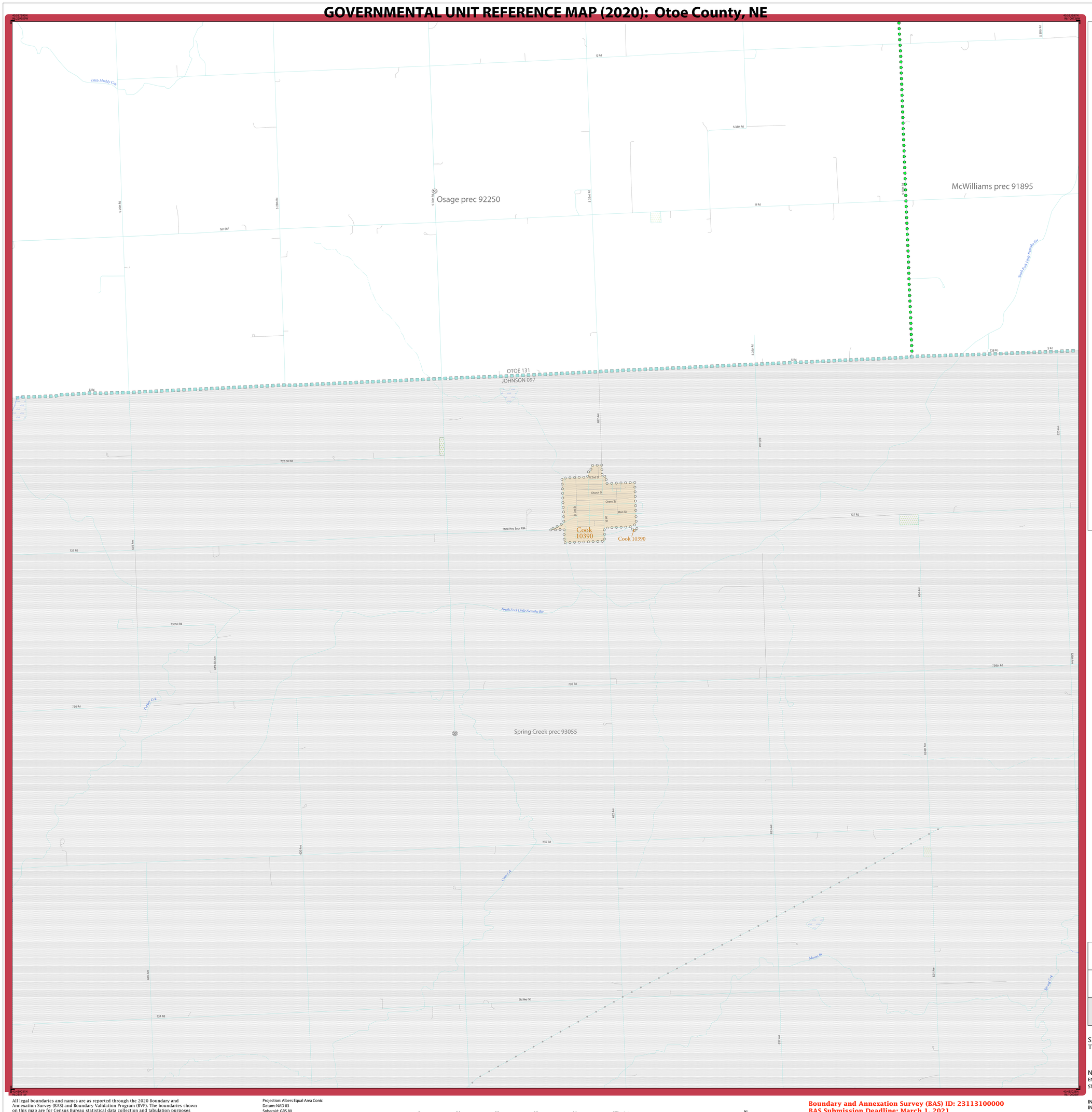

LEGEND

SYMBOL DESCRIPTION	SYMBOL	LABEL STYLE
Federal American Indian Reservation		L'ANSE RESERVATION (TA 1880)
Off-Reservation Trust Land		T1880
American Indian Tribal Subdivision		SHONTO (620)
Alaska Native Regional Corporation (ANRC)		*NANA ANRC 52120*
State (or statistically equivalent entity)		NEW YORK 36
County (or statistically equivalent entity)		ERIE 029
Minor Civil Division (MCD)[1]		Lee town 41460
Census County Division (CCD)[2]		*Jemez CCD 91650*
Consolidated City		MILFORD 47500
Incorporated Place[3]		Davis 18100
Census Designated Place (CDP)[2]		*Cochiti 16560*

DESCRIPTION	SYMBOL	DESCRIPTION	SYMBOL
Interstate	5	Water Body	*Pleasant Lake*
U.S. Highway	2	Swamp or Marsh	*Okefenokee Swamp*
State Highway	4	Glacier	*Bering Glacier*
Other Road	Marsh Ln	Airport, Airfield, or Helicopter Landing Pad	Donald Airport
Cul-de-sac		College or University	Coll/Univ
Circle		Military	Fort Belvoir
Geographic Offset or Corridor		Prison or Juvenile Detention Center	P/JDC
4WD Trail, Stairway, Alley, Walkway, or Ferry		Cemetery	Powell Cmtry
Railroad	Southern RR	Golf Course	Pinehurst GlfCrs
Pipeline or Power Line		National Park or Forest	Yosemite NP
Ridge or Fence		Other Park	St Francis Park
Property Line or Nonvisible Boundary		Outside Subject Area	
Perennial Stream	*Tumbling Cr*	Inset Area	A1
Intermittent Stream	*Piney Cr*		
Mountain Peak or Hill	*Mt. Baker*		

Where state, county, and/or MCD/CCD boundaries coincide, the map shows the boundary symbol for only the highest-ranking of these boundaries. Where American Indian reservation and American Indian tribal subdivision boundaries coincide, the map shows only the American Indian reservation boundaries.

Entity names are followed by either their FIPS code or census code; parentheses indicate a census code.

1 'MCD" indicates a false MCD. These are for Census Bureau use only.

2 The CCD and CDP boundaries represent statistical entities only and are not updated through the BAS.

3 Incorporated place name color corresponds to the incorporated place fill color.

Due to space limitations, some road names, along with other feature and geography names on the map, may not be shown.

The Census Bureau stores primary and alternate road names, but only primary road names are used to label the roads on these maps.

Key to Adjacent Sheets

13	14	15
19	20	21

Sheet Location within Entity

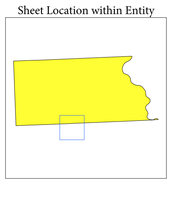

Sheet 20 of 24 PARENT sheets
Total Sheets: 27 (Index 1; Parent 24; Inset 2)

NAME: Otoe County (131)
ENTITY TYPE: County or statistically equivalent entity
ST: Nebraska (31)

INDEX OR PARENT SHEET #: 020
INSET SHEET #: 000000

2020 COUNTY REF MAP (PARENT)

5340231131000000020000000

All legal boundaries and names are as reported through the 2020 Boundary and Annexation Survey (BAS) and Boundary Validation Program (BVP). The boundaries shown on this map are for Census Bureau statistical data collection and tabulation purposes only; their depiction and designation for statistical purposes does not constitute a determination of jurisdictional authority or rights of ownership or entitlement.

Data Source: U.S. Census Bureau's MAF/TIGER database (TAB20), November 2020
Created by Geography Division: December 08, 2020

U.S. DEPARTMENT OF COMMERCE U.S. Census Bureau

Projection: Albers Equal Area Conic
Datum: NAD 83
Spheroid: GRS 80
1st Standard Parallel: 40 30 01
2nd Standard Parallel: 42 30 05
Central Meridian: -99 40 49
Latitude of Projection's Origin: 40 00 00
False Easting: 0
False Northing: 0

0 0.4 0.8 1.2 1.6 2 Kilometers
0 0.3 0.6 0.9 1.2 1.5 Miles
The plotted map scale is 1:15,000

N W E S

Boundary and Annexation Survey (BAS) ID: 23113100000
BAS Submission Deadline: March 1, 2021

PDF versions of the BAS maps are available at:
www.census.gov/programs-surveys/bas/geographies.html

For more information, or to request additional maps, please email geo.bas@census.gov, call 1-800-972-5651, or visit www.census.gov/programs-surveys/bas.html.

United States Census Bureau

GOVERNMENTAL UNIT REFERENCE MAP (2020): Otoe County, NE

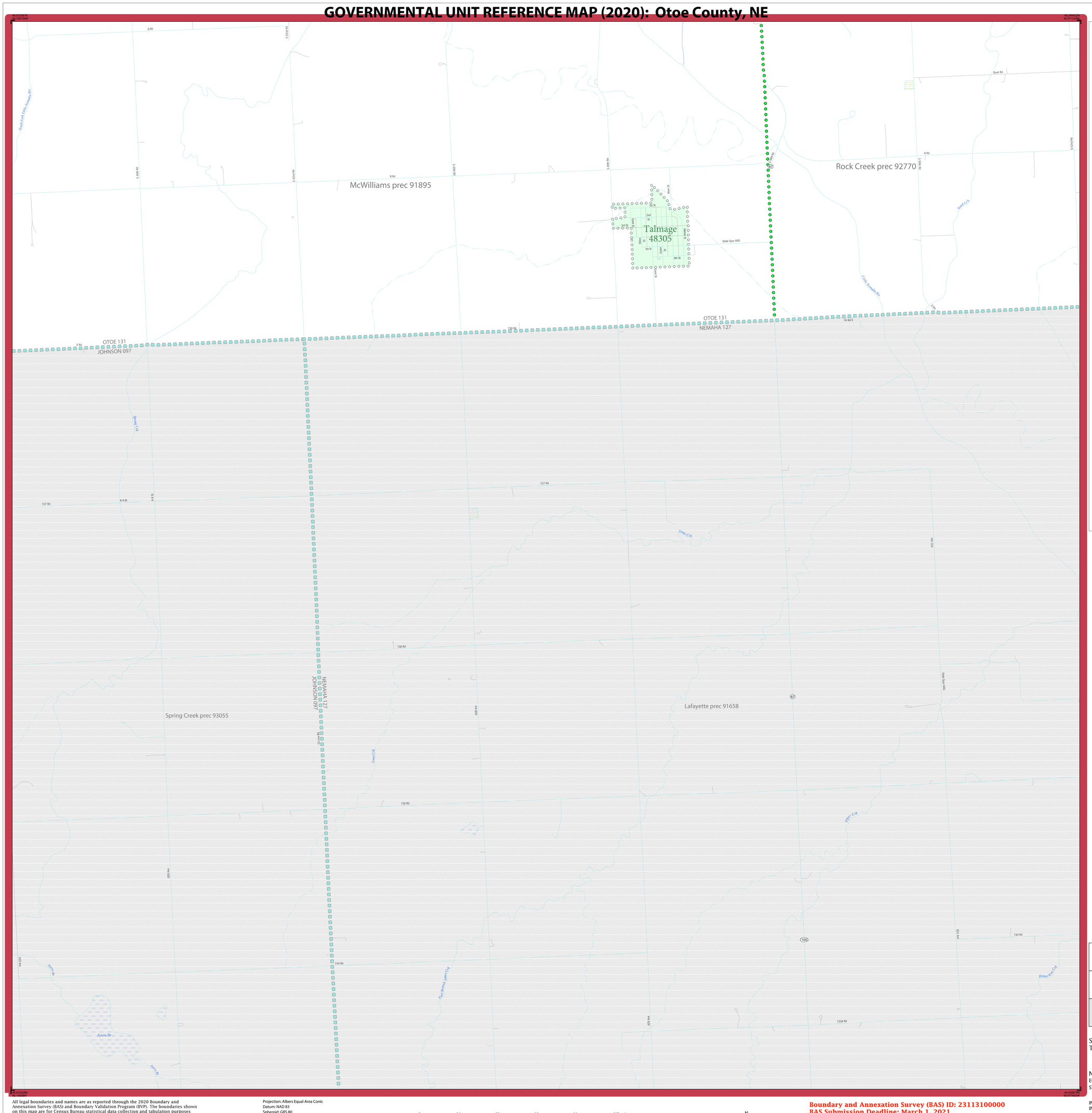

GOVERNMENTAL UNIT REFERENCE MAP (2020): Otoe County, NE

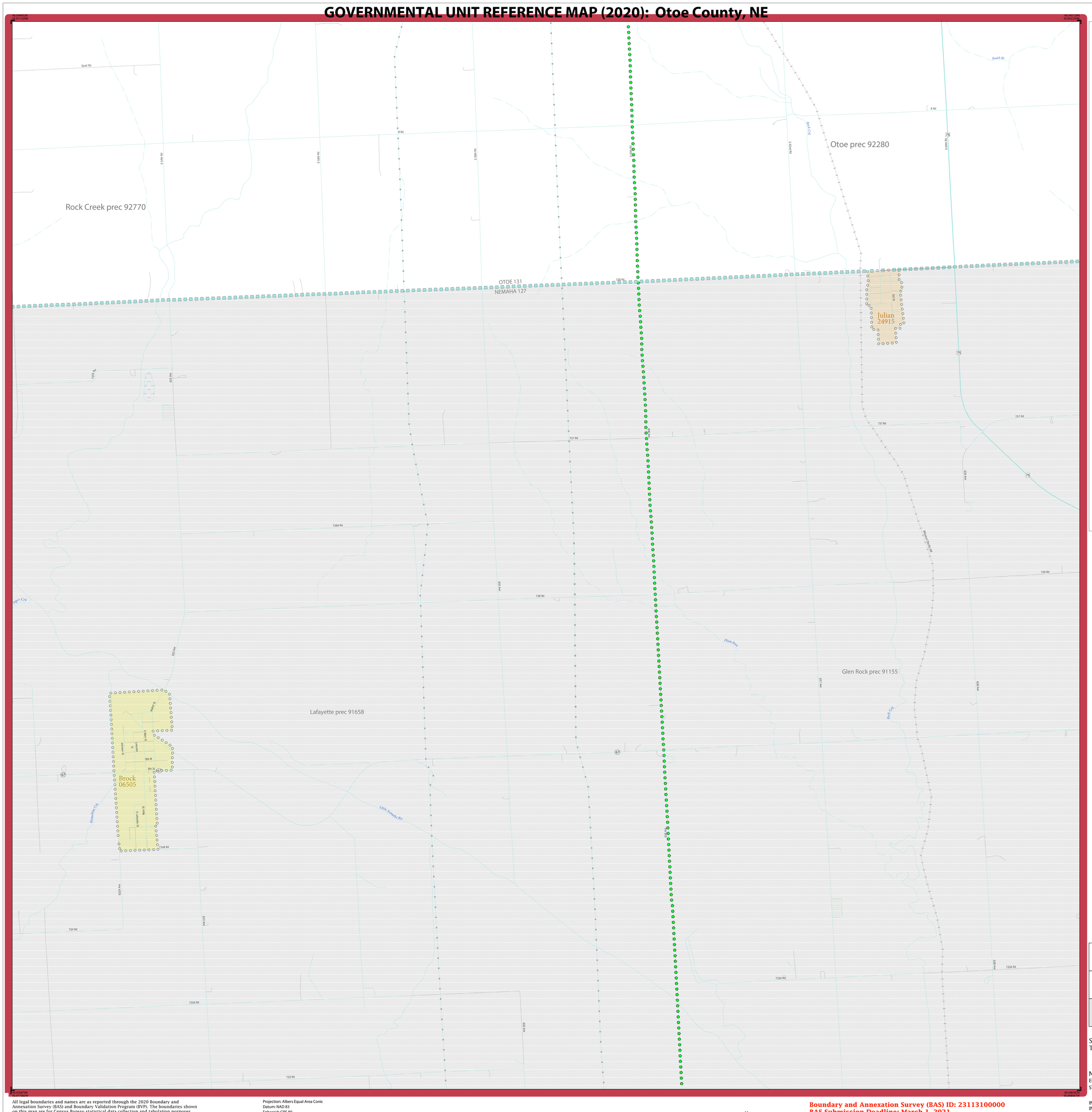

LEGEND

SYMBOL DESCRIPTION	SYMBOL	LABEL STYLE
Federal American Indian Reservation		L'ANSE RESERVATION (TA 1880)
Off-Reservation Trust Land		T1880
American Indian Tribal Subdivision		SHONTO (620)
Alaska Native Regional Corporation (ANRC)		*NANA ANRC 52120*
State (or statistically equivalent entity)		NEW YORK 36
County (or statistically equivalent entity)		ERIE 029
Minor Civil Division (MCD)[1]		Lee town 41460
Census County Division (CCD)[2]		*Jemez CCD 91650*
Consolidated City		MILFORD 47500
Incorporated Place[3]		Davis 18100
Census Designated Place (CDP)[2]		*Cochiti 16560*

DESCRIPTION	SYMBOL	DESCRIPTION	SYMBOL
Interstate	5	Water Body	Pleasant Lake
U.S. Highway	2	Swamp or Marsh	Okefenokee Swamp
State Highway	4	Glacier	Bering Glacier
Other Road	Marsh Ln	Airport, Airfield, or Helicopter Landing Pad	Dónard Airfoil
Cul-de-sac		College or University	Coll/Univ
Circle		Military	Fort Belvoir
Geographic Offset or Corridor		Prison or Juvenile Detention Center	P/JDC
4WD Trail, Stairway, Alley, Walkway, or Ferry		Cemetery	Powell Cmtry
Railroad	Southern RR	Golf Course	Pinehurst GlfCrs
Pipeline or Power Line		National Park or Forest	Yosemite NP
Ridge or Fence		Other Park	St Francis Park
Property Line or Nonvisible Boundary		Outside Subject Area	
Perennial Stream	Tumbling Cr	Inset Area	A1
Intermittent Stream	Piney Cr		
Mountain Peak or Hill	Mt. Baker		

Where state, county, and/or MCD/CCD boundaries coincide, the map shows the boundary symbol for only the highest-ranking of these boundaries. Where American Indian reservation and American Indian tribal subdivision boundaries coincide, the map shows only the American Indian reservation boundaries.

Entity names are followed by either their FIPS code or census code; parentheses indicate a census code.

1 'MCD*' indicates a false MCD. These are for Census Bureau use only.

2 The CCD and CDP boundaries represent statistical entities only and are not updated through the BAS.

3 Incorporated place name color corresponds to the incorporated place fill color.

Due to space limitations, some road names, along with other feature and geography names on the map, may not be shown.

The Census Bureau stores primary and alternate road names, but only primary road names are used to label the roads on these maps.

Key to Adjacent Sheets

15	16	17
21	22	23

Sheet Location within Entity

Sheet 22 of 24 PARENT sheets
Total Sheets: 27 (Index 1; Parent 24; Inset 2)

NAME: Otoe County (131)
ENTITY TYPE: County or statistically equivalent entity
ST: Nebraska (31)

INDEX OR PARENT SHEET #: 022
INSET SHEET #: 000000

2020 COUNTY REF MAP (PARENT)

5340231131000000022000000

All legal boundaries and names are as reported through the 2020 Boundary and Annexation Survey (BAS) and Boundary Validation Program (BVP). The boundaries shown on this map are for Census Bureau statistical data collection and tabulation purposes only; their depiction and designation for statistical purposes does not constitute a determination of jurisdictional authority or rights of ownership or entitlement.

Data Source: U.S. Census Bureau's MAF/TIGER database (TAB20), November 2020
Created by Geography Division: December 08, 2020

U.S. DEPARTMENT OF COMMERCE U.S. Census Bureau

Projection: Albers Equal Area Conic
Datum: NAD 83
Spheroid: GRS 80
1st Standard Parallel: 40 30 01
2nd Standard Parallel: 42 30 05
Central Meridian: -99 40 49
Latitude of Projection's Origin: 40 00 00
False Easting: 0
False Northing: 0

0 0.4 0.8 1.2 1.6 2 Kilometers
0 0.3 0.6 0.9 1.2 1.5 Miles
The plotted map scale is 1:15,000

N W E S

Boundary and Annexation Survey (BAS) ID: 23113100000
BAS Submission Deadline: March 1, 2021

PDF versions of the BAS maps are available at:
www.census.gov/programs-surveys/bas/geographies.html

For more information, or to request additional maps, please email geo.bas@census.gov, call 1-800-972-5651, or visit www.census.gov/programs-surveys/bas.html.

United States Census Bureau

GOVERNMENTAL UNIT REFERENCE MAP (2020): Otoe County, NE

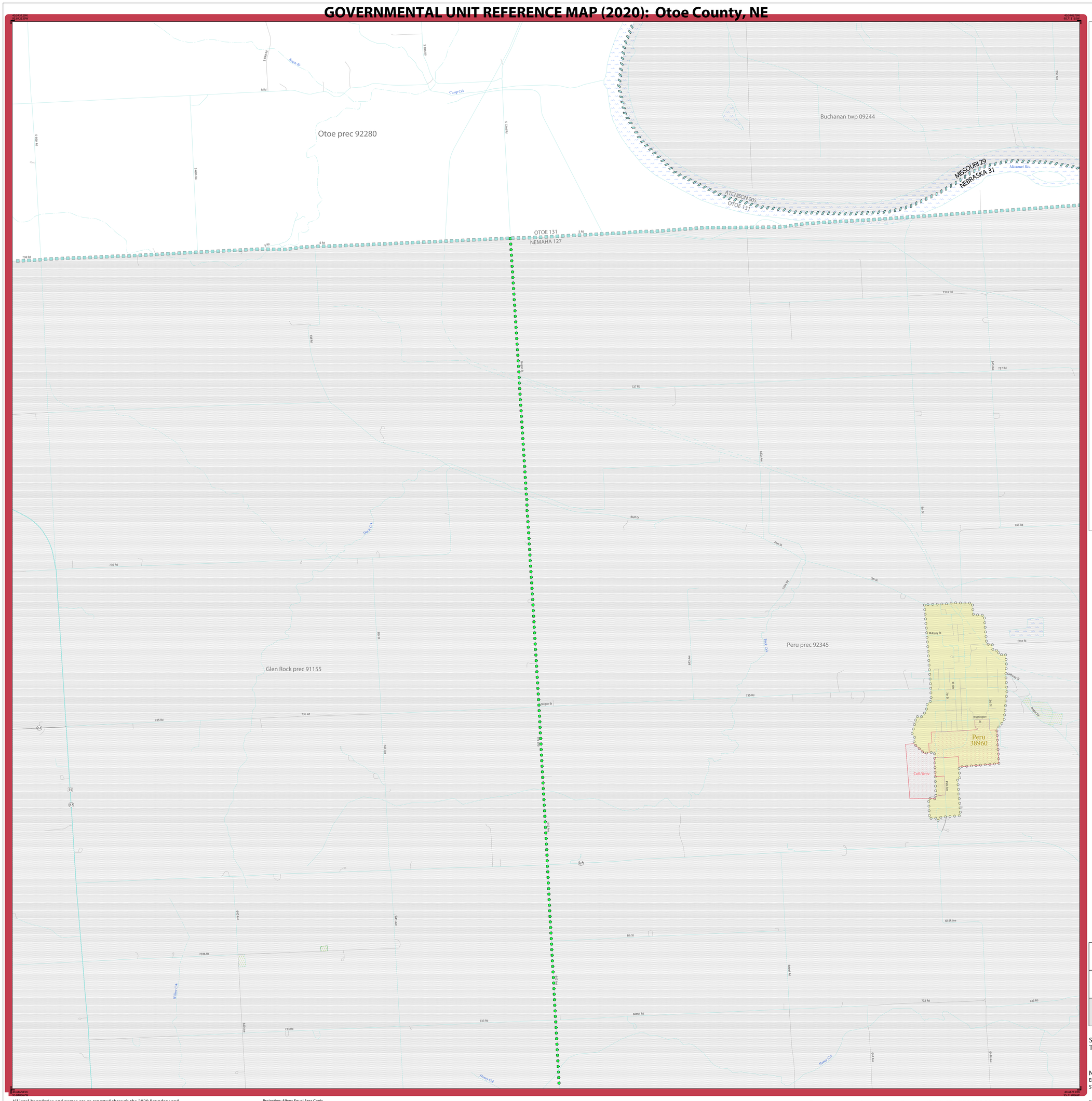

GOVERNMENTAL UNIT REFERENCE MAP (2020): Otoe County, NE

LEGEND

SYMBOL DESCRIPTION	SYMBOL	LABEL STYLE
Federal American Indian Reservation		L'ANSE RESERVATION (TA 1880)
Off-Reservation Trust Land		T1880
American Indian Tribal Subdivision		SHONTO (620)
Alaska Native Regional Corporation (ANRC)		*NANA ANRC 52120*
State (or statistically equivalent entity)		NEW YORK 36
County (or statistically equivalent entity)		ERIE 029
Minor Civil Division (MCD)[1]		Lee town 41460
Census County Division (CCD)[2]		*Jemez CCD 91650*
Consolidated City		MILFORD 47500
Incorporated Place[3]		Davis 18100
Census Designated Place (CDP)[2]		*Cochiti 16560*

DESCRIPTION	SYMBOL	DESCRIPTION	SYMBOL
Interstate	5	Water Body	*Pleasant Lake*
U.S. Highway	2	Swamp or Marsh	*Okefenokee Swamp*
State Highway	4	Glacier	*Bering Glacier*
Other Road	Marsh Ln	Airport, Airfield, or Helicopter Landing Pad	Dónard Airport
Cul-de-sac		College or University	Coll/Univ
Circle		Military	Fort Belvoir
Geographic Offset or Corridor		Prison or Juvenile Detention Center	P/JDC
4WD Trail, Stairway, Alley, Walkway, or Ferry		Cemetery	Powell Cmtry
Railroad	Southern RR	Golf Course	Pinehurst GlfCrs
Pipeline or Power Line		National Park or Forest	Yosemite NP
Ridge or Fence		Other Park	St Francis Park
Property Line or Nonvisible Boundary		Outside Subject Area	
Perennial Stream	*Tumbling Cr*	Inset Area	A1
Intermittent Stream	*Piney Cr*		
Mountain Peak or Hill	*Mt. Baker*		

Where state, county, and/or MCD/CCD boundaries coincide, the map shows the boundary symbol for only the highest-ranking of these boundaries. Where American Indian reservation and American Indian tribal subdivision boundaries coincide, the map shows only the American Indian reservation boundaries.

Entity names are followed by either their FIPS code or census code; parentheses indicate a census code.

1 'MCD*' indicates a false MCD. These are for Census Bureau use only.

2 The CCD and CDP boundaries represent statistical entities only and are not updated through the BAS.

3 Incorporated place name color corresponds to the incorporated place fill color.

Due to space limitations, some road names, along with other feature and geography names on the map, may not be shown.

The Census Bureau stores primary and alternate road names, but only primary road names are used to label the roads on these maps.

Key to Adjacent Sheets

17		
23	24	

Sheet Location within Entity

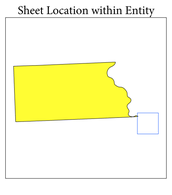

Sheet 24 of 24 PARENT sheets
Total Sheets: 27 (Index 1; Parent 24; Inset 2)

NAME: Otoe County (131)
ENTITY TYPE: County or statistically equivalent entity
ST: Nebraska (31)

INDEX OR PARENT SHEET #: 024
INSET SHEET #: 000000

2020 COUNTY REF MAP (PARENT)

5340231131000000024000000

All legal boundaries and names are as reported through the 2020 Boundary and Annexation Survey (BAS) and Boundary Validation Program (BVP). The boundaries shown on this map are for Census Bureau statistical data collection and tabulation purposes only; their depiction and designation for statistical purposes does not constitute a determination of jurisdictional authority or rights of ownership or entitlement.

Data Source: U.S. Census Bureau's MAF/TIGER database (TAB20), November 2020
Created by Geography Division: December 08, 2020

U.S. DEPARTMENT OF COMMERCE U.S. Census Bureau

Projection: Albers Equal Area Conic
Datum: NAD 83
Spheroid: GRS 80
1st Standard Parallel: 40 30 01
2nd Standard Parallel: 42 30 05
Central Meridian: -99 40 49
Latitude of Projection's Origin: 40 00 00
False Easting: 0
False Northing: 0

0 0.4 0.8 1.2 1.6 2 Kilometers
0 0.3 0.6 0.9 1.2 1.5 Miles
The plotted map scale is 1:15,000

N W E S

Boundary and Annexation Survey (BAS) ID: 23113100000
BAS Submission Deadline: March 1, 2021

PDF versions of the BAS maps are available at: www.census.gov/programs-surveys/bas/geographies.html

For more information, or to request additional maps, please email geo.bas@census.gov, call 1-800-972-5651, or visit www.census.gov/programs-surveys/bas.html.

United States Census Bureau

GOVERNMENTAL UNIT REFERENCE MAP (2020): Otoe County, NE

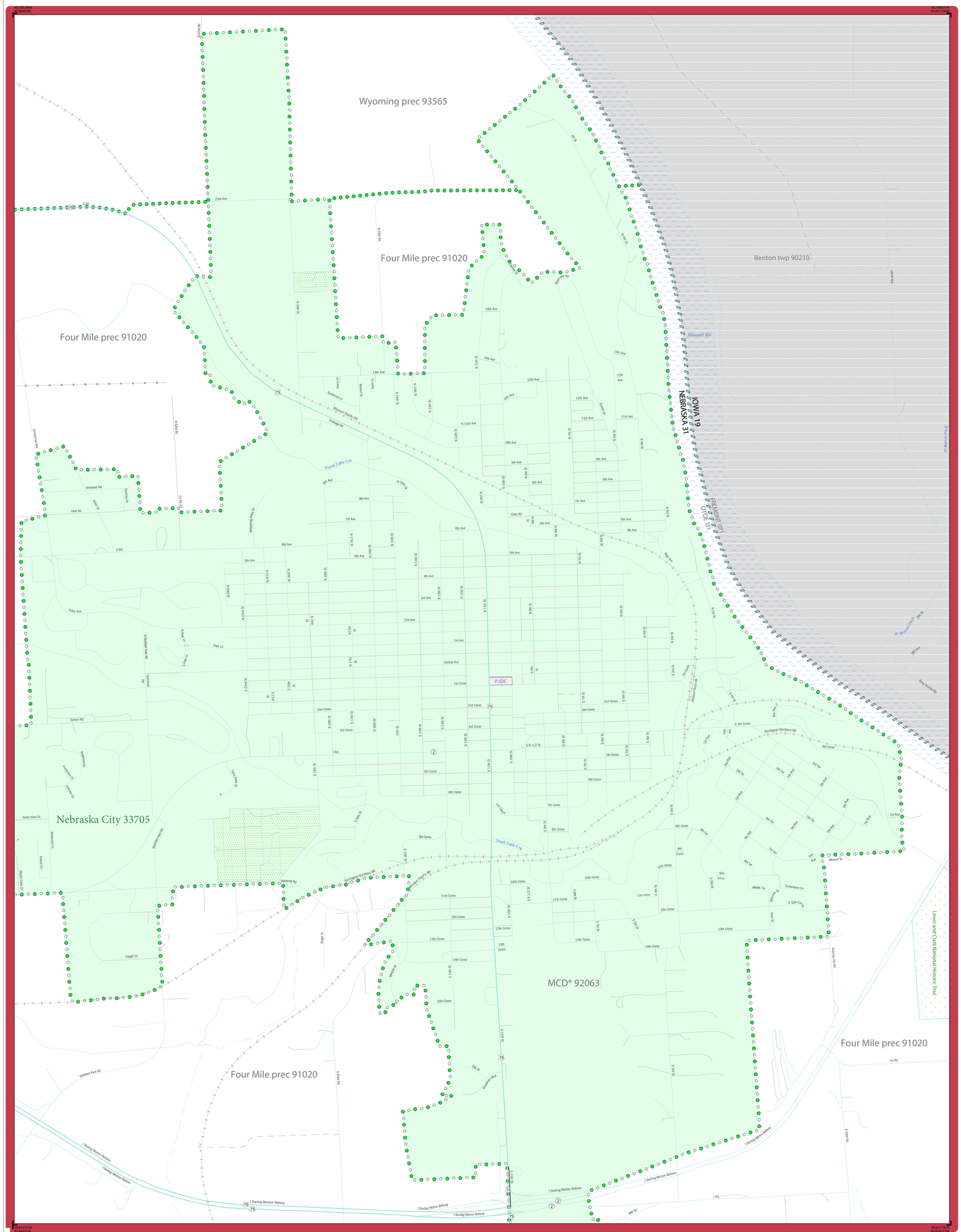

LEGEND

SYMBOL DESCRIPTION	SYMBOL	LABEL STYLE
Federal American Indian Reservation		L'ANSE RESERVATION (TA 1880)
Off-Reservation Trust Land		T1880
American Indian Tribal Subdivision		SHONTO (620)
Alaska Native Regional Corporation (ANRC)		*NANA ANRC 52120*
State (or statistically equivalent entity)		NEW YORK 36
County (or statistically equivalent entity)		ERIE 029
Minor Civil Division (MCD)[1]		Lee town 41460
Census County Division (CCD)[2]		*Jemez CCD 91650*
Consolidated City		MILFORD 47500
Incorporated Place[3]		Davis 18100
Census Designated Place (CDP)[2]		*Cochiti 16560*

DESCRIPTION	SYMBOL	DESCRIPTION	SYMBOL
Interstate	5	Water Body	*Pleasant Lake*
U.S. Highway	2	Swamp or Marsh	*Okefenokee Swamp*
State Highway	4	Glacier	*Bering Glacier*
Other Road	Marsh Ln	Airport, Airfield, or Helicopter Landing Pad	Dinard Airfield
Cul-de-sac		College or University	Coll/Univ
Circle		Military	Fort Belvoir
Geographic Offset or Corridor		Prison or Juvenile Detention Center	P/JDC
4WD Trail, Stairway, Alley, Walkway, or Ferry		Cemetery	Powell Cmtry
Railroad	Southern RR	Golf Course	Pinehurst GlfCrs
Pipeline or Power Line		National Park or Forest	Yosemite NP
Ridge or Fence		Other Park	St Francis Park
Property Line or Nonvisible Boundary		Outside Subject Area	
Perennial Stream	*Tumbling Cr*	Inset Area	A1
Intermittent Stream	*Piney Cr*		
Mountain Peak or Hill	*Mt. Baker*		

Where state, county, and/or MCD/CCD boundaries coincide, the map shows the boundary symbol for only the highest-ranking of these boundaries. Where American Indian reservation and American Indian tribal subdivision boundaries coincide, the map shows only the American Indian reservation boundaries.

Entity names are followed by either their FIPS code or census code; parentheses indicate a census code.

1 'MCD*' indicates a false MCD. These are for Census Bureau use only.

2 The CCD and CDP boundaries represent statistical entities only and are not updated through the BAS.

3 Incorporated place name color corresponds to the incorporated place fill color.

Due to space limitations, some road names, along with other feature and geography names on the map, may not be shown.

The Census Bureau stores primary and alternate road names, but only primary road names are used to label the roads on these maps.

Sheet Location within Entity

Sheet A1 of 2 INSET sheets
Total Sheets: 27 (Index 1; Parent 24; Inset 2)

NAME: Otoe County (131)
ENTITY TYPE: County or statistically equivalent entity
ST: Nebraska (31)

INDEX OR PARENT SHEET #: 010
INSET SHEET #: 006501

2020 COUNTY REF MAP (INSET)

5340231131000000010006501

All legal boundaries and names are as reported through the 2020 Boundary and Annexation Survey (BAS) and Boundary Validation Program (BVP). The boundaries shown on this map are for Census Bureau statistical data collection and tabulation purposes only; their depiction and designation for statistical purposes does not constitute a determination of jurisdictional authority or rights of ownership or entitlement.

Data Source: U.S. Census Bureau's MAF/TIGER database (TAB20), November 2020
Created by Geography Division: December 08, 2020

U.S. DEPARTMENT OF COMMERCE U.S. Census Bureau

Projection: Albers Equal Area Conic
Datum: NAD 83
Spheroid: GRS 80
1st Standard Parallel: 40 30 01
2nd Standard Parallel: 42 30 05
Central Meridian: -99 40 49
Latitude of Projection's Origin: 40 00 00
False Easting: 0
False Northing: 0

0 0.2 0.4 0.6 0.8 1 Kilometers
0 0.1 0.2 0.3 0.4 0.5 Miles
The plotted map scale is 1:8,135

N W E S

Boundary and Annexation Survey (BAS) ID: 23113100000
BAS Submission Deadline: March 1, 2021

PDF versions of the BAS maps are available at: www.census.gov/programs-surveys/bas/geographies.html

For more information, or to request additional maps, please email geo.bas@census.gov, call 1-800-972-5651, or visit www.census.gov/programs-surveys/bas.html.

United States Census Bureau

GOVERNMENTAL UNIT REFERENCE MAP (2020): Otoe County, NE

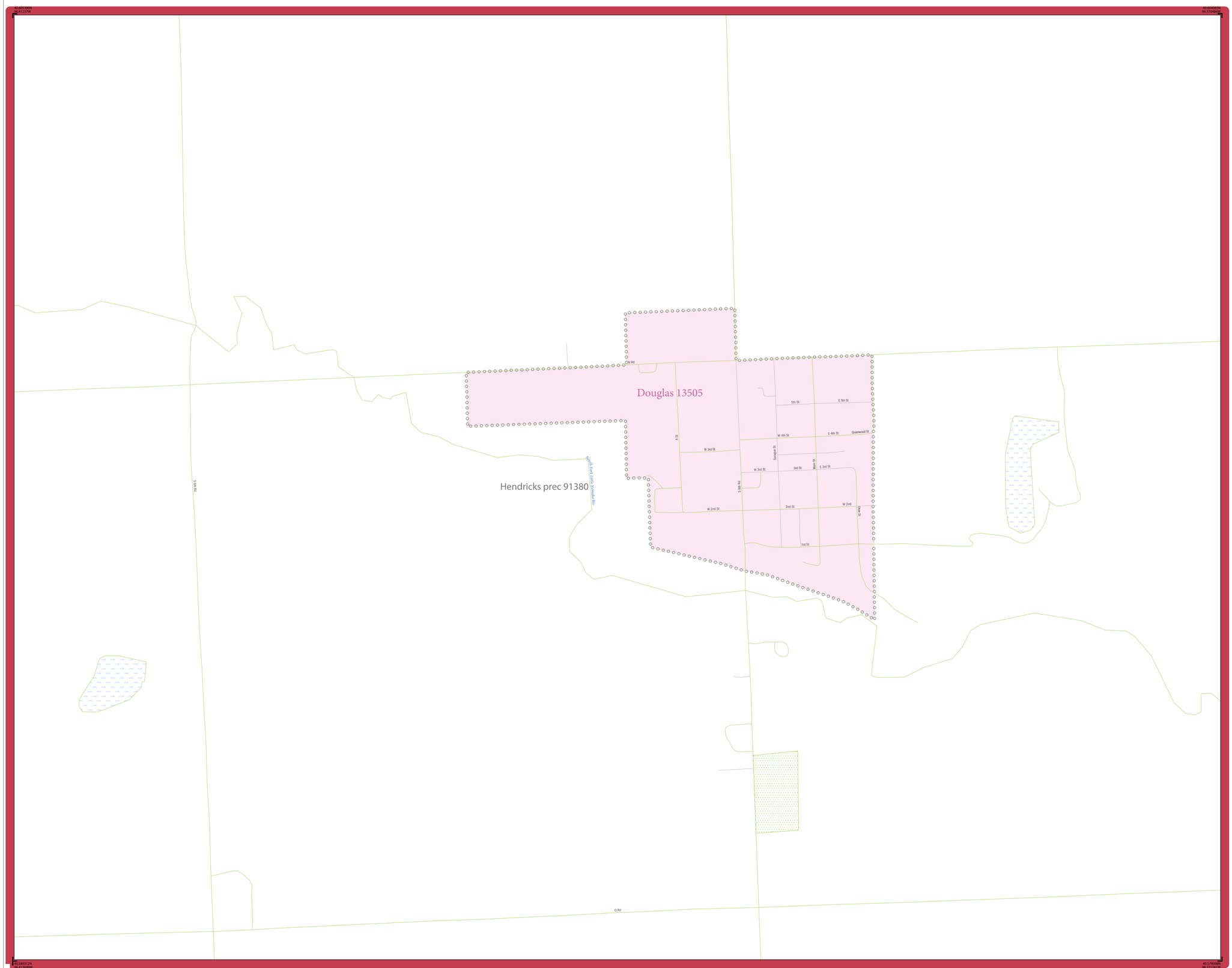

LEGEND

SYMBOL DESCRIPTION	SYMBOL	LABEL STYLE
Federal American Indian Reservation		L'ANSE RESERVATION (TA 1880)
Off-Reservation Trust Land		T1880
American Indian Tribal Subdivision		SHONTO (620)
Alaska Native Regional Corporation (ANRC)		*NANA ANRC 52120*
State (or statistically equivalent entity)		NEW YORK 36
County (or statistically equivalent entity)		ERIE 029
Minor Civil Division (MCD)[1]		Lee town 41460
Census County Division (CCD)[2]		*Jemez CCD 91650*
Consolidated City		MILFORD 47500
Incorporated Place[3]		Davis 18100
Census Designated Place (CDP)[2]		*Cochiti 16560*

DESCRIPTION	SYMBOL	DESCRIPTION	SYMBOL
Interstate	5	Water Body	*Pleasant Lake*
U.S. Highway	2	Swamp or Marsh	*Okefenokee Swamp*
State Highway	4	Glacier	*Bering Glacier*
Other Road	Marsh Ln	Airport, Airfield, or Helicopter Landing Pad	Donald Airport
Cul-de-sac		College or University	Coll/Univ
Circle		Military	Fort Belvoir
Geographic Offset or Corridor		Prison or Juvenile Detention Center	P/JDC
4WD Trail, Stairway, Alley, Walkway, or Ferry		Cemetery	Powell Cmtry
Railroad	Southern RR	Golf Course	Pinehurst GlfCrs
Pipeline or Power Line		National Park or Forest	Yosemite NP
Ridge or Fence		Other Park	St Francis Park
Property Line or Nonvisible Boundary		Outside Subject Area	
Perennial Stream	*Tumbling Cr*	Inset Area	A1
Intermittent Stream	*Piney Cr*		
Mountain Peak or Hill	*Mt. Baker*		

Where state, county, and/or MCD/CCD boundaries coincide, the map shows the boundary symbol for only the highest-ranking of these boundaries. Where American Indian reservation and American Indian tribal subdivision boundaries coincide, the map shows only the American Indian reservation boundaries.

Entity names are followed by either their FIPS code or census code; parentheses indicate a census code.

1 'MCD*' indicates a false MCD. These are for Census Bureau use only.

2 The CCD and CDP boundaries represent statistical entities only and are not updated through the BAS.

3 Incorporated place name color corresponds to the incorporated place fill color.

Due to space limitations, some road names, along with other feature and geography names on the map, may not be shown.

The Census Bureau stores primary and alternate road names, but only primary road names are used to label the roads on these maps.

Sheet Location within Entity

Sheet B1 of 2 INSET sheets
Total Sheets: 27 (Index 1; Parent 24; Inset 2)

NAME: Otoe County (131)
ENTITY TYPE: County or statistically equivalent entity
ST: Nebraska (31)

INDEX OR PARENT SHEET #: 012
INSET SHEET #: 006601

2020 COUNTY REF MAP (INSET)

5340231131000000012006601

All legal boundaries and names are as reported through the 2020 Boundary and Annexation Survey (BAS) and Boundary Validation Program (BVP). The boundaries shown on this map are for Census Bureau statistical data collection and tabulation purposes only; their depiction and designation for statistical purposes does not constitute a determination of jurisdictional authority or rights of ownership or entitlement.

Data Source: U.S. Census Bureau's MAF/TIGER database (TAB20), November 2020
Created by Geography Division: December 08, 2020

U.S. DEPARTMENT OF COMMERCE U.S. Census Bureau

Projection: Albers Equal Area Conic
Datum: NAD 83
Spheroid: GRS 80
1st Standard Parallel: 40 30 01
2nd Standard Parallel: 42 30 05
Central Meridian: -99 40 49
Latitude of Projection's Origin: 40 00 00
False Easting: 0
False Northing: 0

0 0.1 0.2 0.3 0.4 0.5 Kilometers
0 0.1 0.2 0.3 0.4 0.5 Miles
The plotted map scale is 1:4,972

N W E S

Boundary and Annexation Survey (BAS) ID: 23113100000
BAS Submission Deadline: March 1, 2021

PDF versions of the BAS maps are available at:
www.census.gov/programs-surveys/bas/geographies.html

For more information, or to request additional maps, please email geo.bas@census.gov, call 1-800-972-5651, or visit www.census.gov/programs-surveys/bas.html.