GOVERNMENTAL UNIT REFERENCE MAP (2020): Seward County, NE



LEGEND

SYMBOL DESCRIPTION	SYMBOL	LABEL STYLE
Federal American Indian Reservation		L'ANSE RESERVATION (TA 1880)
Off-Reservation Trust Land		T1880
American Indian Tribal Subdivision		SHONTO (620)
Alaska Native Regional Corporation (ANRC)		*NANA ANRC 52120*
State (or statistically equivalent entity)		NEW YORK 36
County (or statistically equivalent entity)		ERIE 029
Minor Civil Division (MCD)[1]		Lee town 41460
Census County Division (CCD)[2]		*Jemez CCD 91650*
Consolidated City		MILFORD 47500
Incorporated Place[3]		Davis 18100
Census Designated Place (CDP)[2]		*Cochiti 16560*

DESCRIPTION	SYMBOL	DESCRIPTION	SYMBOL
Interstate	5	Water Body	Pleasant Lake
U.S. Highway	2	Swamp or Marsh	Okefenokee Swamp
State Highway	4	Glacier	Bering Glacier
Other Road	Marsh Ln	Airport, Airfield, or Helicopter Landing Pad	Dinard Airfield
Cul-de-sac		College or University	Coll/Univ
Circle		Military	Fort Belvoir
Geographic Offset or Corridor		Prison or Juvenile Detention Center	P/JDC
4WD Trail, Stairway, Alley, Walkway, or Ferry		Cemetery	Powell Cmtry
Railroad	Southern RR	Golf Course	Pinehurst GlfCrs
Pipeline or Power Line		National Park or Forest	Yosemite NP
Ridge or Fence		Other Park	St Francis Park
Property Line or Nonvisible Boundary		Outside Subject Area	
Perennial Stream	Tumbling Cr	Inset Area	A1
Intermittent Stream	Piney Cr		
Mountain Peak or Hill	Mt. Baker		

Where state, county, and/or MCD/CCD boundaries coincide, the map shows the boundary symbol for only the highest-ranking of these boundaries. Where American Indian reservation and American Indian tribal subdivision boundaries coincide, the map shows only the American Indian reservation boundaries.

Entity names are followed by either their FIPS code or census code; parentheses indicate a census code.

1 'MCD*' indicates a false MCD. These are for Census Bureau use only.

2 The CCD and CDP boundaries represent statistical entities only and are not updated through the BAS.

3 Incorporated place name color corresponds to the incorporated place fill color.

Due to space limitations, some road names, along with other feature and geography names on the map, may not be shown.

The Census Bureau stores primary and alternate road names, but only primary road names are used to label the roads on these maps.

Note: This index map sheet provides the map sheet configuration in relation to the subject entity. Due to scale limitations, map content may be simplified. Refer to parent and/or inset map sheets for detailed map content.

Total Sheets: 16 (Index 1; Parent 9; Inset 6)

NAME: Seward County (159)
ENTITY TYPE: County or statistically equivalent entity
ST: Nebraska (31)

INDEX OR PARENT SHEET #: 000
INSET SHEET #: 000000

2020 COUNTY REF MAP (INDEX)

5340231159000000000000

All legal boundaries and names are as reported through the 2020 Boundary and Annexation Survey (BAS) and Boundary Validation Program (BVP). The boundaries shown on this map are for Census Bureau statistical data collection and tabulation purposes only; their depiction and designation for statistical purposes does not constitute a determination of jurisdictional authority or rights of ownership or entitlement.

Data Source: U.S. Census Bureau's MAF/TIGER database (TAB20), November 2020
Created by: Geography Division: December 08, 2020

U.S. DEPARTMENT OF COMMERCE U.S. Census Bureau

Projection: Albers Equal Area Conic
Datum: NAD 83
Spheroid: GRS 80
1st Standard Parallel: 40 30 01
2nd Standard Parallel: 42 30 05
Central Meridian: -99 40 49
Latitude of Projection's Origin: 40 00 00
False Easting: 0
False Northing: 0

0 1 2 3 4 5 Kilometers
0 1 2 3 4 5 Miles
The plotted map scale is 1:61,410

N W E S

Boundary and Annexation Survey (BAS) ID: 23115900000
BAS Submission Deadline: March 1, 2021

PDF versions of the BAS maps are available at:
www.census.gov/programs-surveys/bas/geographies.html

For more information, or to request additional maps, please email geo.bas@census.gov, call 1-800-972-5651, or visit www.census.gov/programs-surveys/bas.html.

United States Census Bureau

GOVERNMENTAL UNIT REFERENCE MAP (2020): Seward County, NE

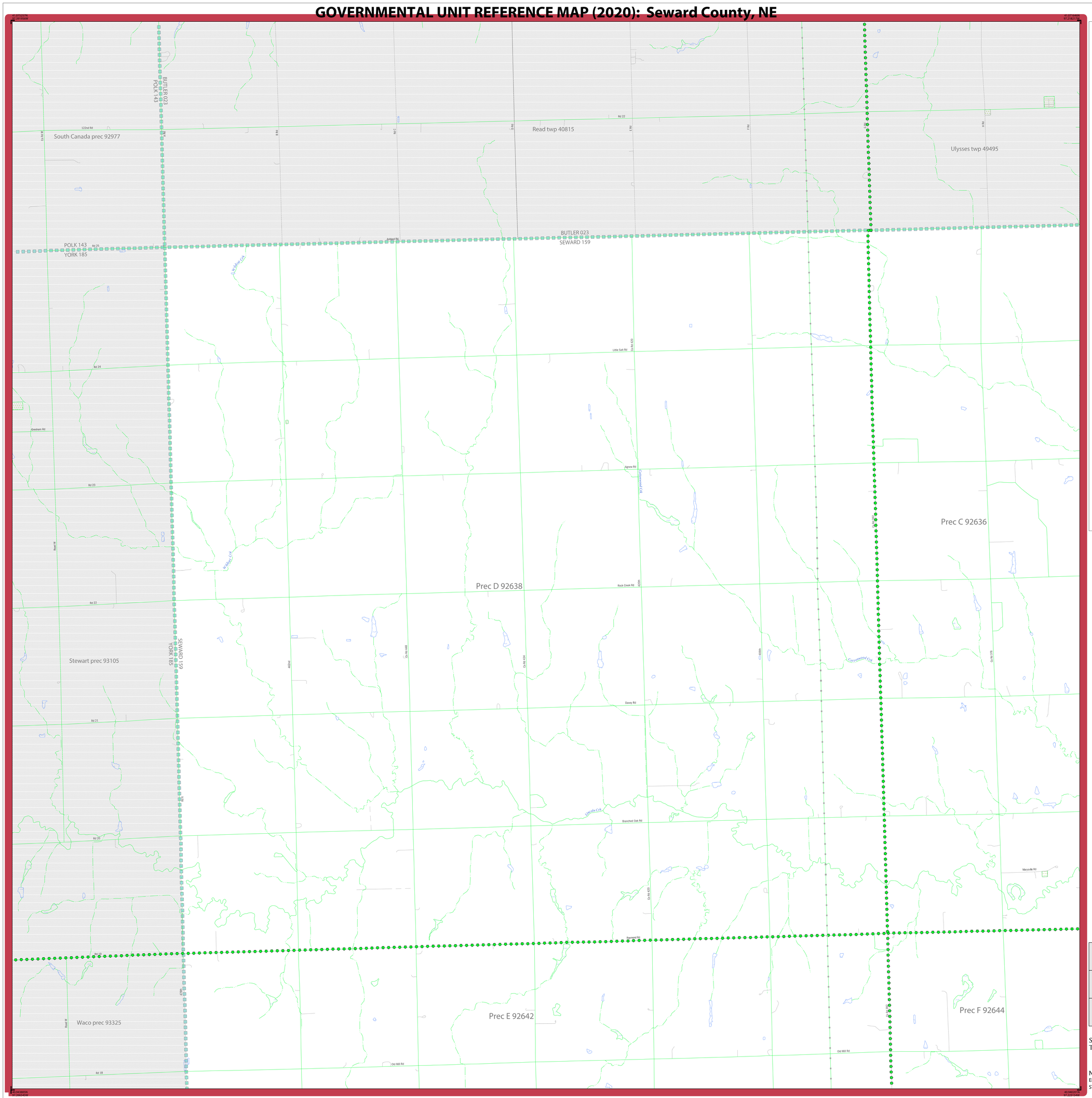

LEGEND

SYMBOL DESCRIPTION	SYMBOL	LABEL STYLE
Federal American Indian Reservation		L'ANSE RESERVATION (TA 1880)
Off-Reservation Trust Land		T1880
American Indian Tribal Subdivision		SHONTO (620)
Alaska Native Regional Corporation (ANRC)		*NANA ANRC 52120*
State (or statistically equivalent entity)		NEW YORK 36
County (or statistically equivalent entity)		ERIE 029
Minor Civil Division (MCD)[1]		Lee town 41460
Census County Division (CCD)[2]		*Jemez CCD 91650*
Consolidated City		MILFORD 47500
Incorporated Place[3]		Davis 18100
Census Designated Place (CDP)[2]		*Cochiti 16560*

DESCRIPTION	SYMBOL	DESCRIPTION	SYMBOL
Interstate	5	Water Body	*Pleasant Lake*
U.S. Highway	2	Swamp or Marsh	*Okefenokee Swamp*
State Highway	4	Glacier	*Bering Glacier*
Other Road	Marsh Ln	Airport, Airfield, or Helicopter Landing Pad	Dönärd Airfield
Cul-de-sac		College or University	Coll/Univ
Circle		Military	Fort Belvoir
Geographic Offset or Corridor		Prison or Juvenile Detention Center	P/JDC
4WD Trail, Stairway, Alley, Walkway, or Ferry		Cemetery	Powell Cmtry
Railroad	Southern RR	Golf Course	Pinehurst GlfCrs
Pipeline or Power Line		National Park or Forest	Yosemite NP
Ridge or Fence		Other Park	St Francis Park
Property Line or Nonvisible Boundary		Outside Subject Area	
Perennial Stream	*Tumbling Cr*	Inset Area	A1
Intermittent Stream	*Piney Cr*		
Mountain Peak or Hill	*Mt. Boker*		

Where state, county, and/or MCD/CCD boundaries coincide, the map shows the boundary symbol for only the highest-ranking of these boundaries. Where American Indian reservation and American Indian tribal subdivision boundaries coincide, the map shows only the American Indian reservation boundaries.

Entity names are followed by either their FIPS code or census code; parentheses indicate a census code.

1 'MCD*' indicates a false MCD. These are for Census Bureau use only.

2 The CCD and CDP boundaries represent statistical entities only and are not updated through the BAS.

3 Incorporated place name color corresponds to the incorporated place fill color.

Due to space limitations, some road names, along with other feature and geography names on the map, may not be shown.

The Census Bureau stores primary and alternate road names, but only primary road names are used to label the roads on these maps.

Key to Adjacent Sheets

	1	2
	4	5

Sheet Location within Entity

Sheet 1 of 9 PARENT sheets
Total Sheets: 16 (Index 1; Parent 9; Inset 6)

NAME: Seward County (159)
ENTITY TYPE: County or statistically equivalent entity
ST: Nebraska (31)

INDEX OR PARENT SHEET #: 001
INSET SHEET #: 000000

2020 COUNTY REF MAP (PARENT)

5340231159000000001000000

All legal boundaries and names are as reported through the 2020 Boundary and Annexation Survey (BAS) and Boundary Validation Program (BVP). The boundaries shown on this map are for Census Bureau statistical data collection and tabulation purposes only; their depiction and designation for statistical purposes does not constitute a determination of jurisdictional authority or rights of ownership or entitlement.

Data Source: U.S. Census Bureau's MAF/TIGER database (TAB20), November 2020
Created by Geography Division: December 08, 2020

U.S. DEPARTMENT OF COMMERCE U.S. Census Bureau

Projection: Albers Equal Area Conic
Datum: NAD 83
Spheroid: GRS 80
1st Standard Parallel: 40 30 01
2nd Standard Parallel: 42 30 05
Central Meridian: -99 40 49
Latitude of Projection's Origin: 40 00 00
False Easting: 0
False Northing: 0

0 0.6 1.2 1.8 2.4 3 Kilometers
0 0.4 0.8 1.2 1.6 2 Miles
The plotted map scale is 1:20,000

N W E S

Boundary and Annexation Survey (BAS) ID: 23115900000
BAS Submission Deadline: March 1, 2021

PDF versions of the BAS maps are available at:
www.census.gov/programs-surveys/bas/geographies.html

For more information, or to request additional maps, please email geo.bas@census.gov, call 1-800-972-5651, or visit www.census.gov/programs-surveys/bas.html.

United States Census Bureau

GOVERNMENTAL UNIT REFERENCE MAP (2020): Seward County, NE

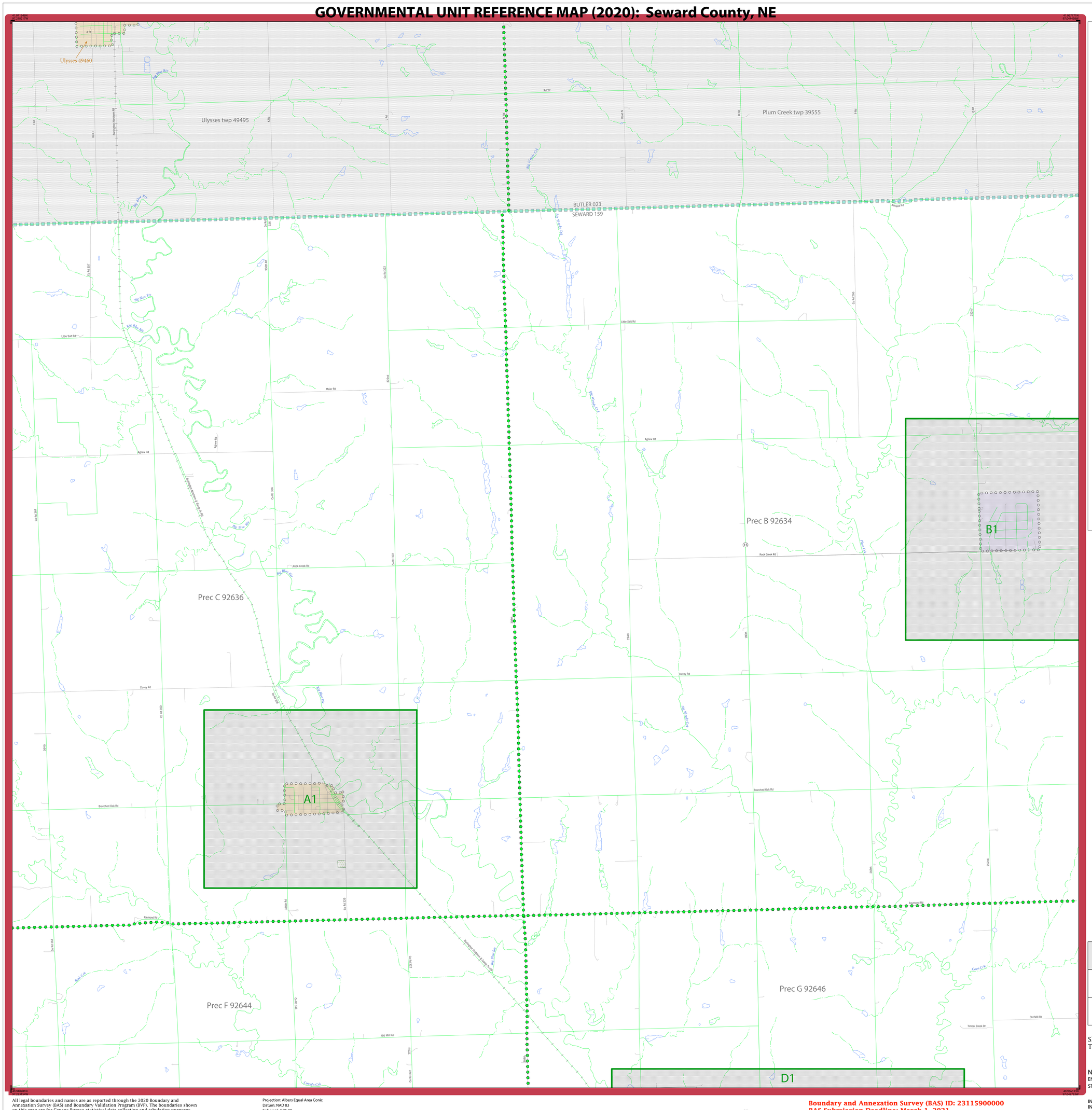

LEGEND

SYMBOL DESCRIPTION	SYMBOL	LABEL STYLE
Federal American Indian Reservation		L'ANSE RESERVATION (TA 1880)
Off-Reservation Trust Land		T1880
American Indian Tribal Subdivision		SHONTO (620)
Alaska Native Regional Corporation (ANRC)		*NANA ANRC 52120*
State (or statistically equivalent entity)		NEW YORK 36
County (or statistically equivalent entity)		ERIE 029
Minor Civil Division (MCD)[1]		Lee town 41460
Census County Division (CCD)[2]		*Jemez CCD 91650*
Consolidated City		MILFORD 47500
Incorporated Place[3]		Davis 18100
Census Designated Place (CDP)[2]		*Cochiti 16560*

DESCRIPTION	SYMBOL	DESCRIPTION	SYMBOL
Interstate	I	Water Body	*Pleasant Lake*
U.S. Highway	2	Swamp or Marsh	*Okefenokee Swamp*
State Highway	4	Glacier	*Bering Glacier*
Other Road	Marsh Ln	Airport, Airfield, or Helicopter Landing Pad	Donald Airport
Cul-de-sac		College or University	Coll/Univ
Circle		Military	Fort Belvoir
Geographic Offset or Corridor		Prison or Juvenile Detention Center	P/JDC
4WD Trail, Stairway, Alley, Walkway, or Ferry		Cemetery	Powell Cmtry
Railroad	Southern RR	Golf Course	Pinehurst GlfCrs
Pipeline or Power Line		National Park or Forest	Yosemite NP
Ridge or Fence		Other Park	St Francis Park
Property Line or Nonvisible Boundary		Outside Subject Area	
Perennial Stream	*Tumbling Cr*	Inset Area	A1
Intermittent Stream	*Piney Cr*		
Mountain Peak or Hill	*Mt. Baker*		

Where state, county, and/or MCD/CCD boundaries coincide, the map shows the boundary symbol for only the highest-ranking of these boundaries. Where American Indian reservation and American Indian tribal subdivision boundaries coincide, the map shows only the American Indian reservation boundaries.

Entity names are followed by either their FIPS code or census code; parentheses indicate a census code.

1 'MCD*' indicates a false MCD. These are for Census Bureau use only.

2 The CCD and CDP boundaries represent statistical entities only and are not updated through the BAS.

3 Incorporated place name color corresponds to the incorporated place fill color.

Due to space limitations, some road names, along with other feature and geography names on the map, may not be shown.

The Census Bureau stores primary and alternate road names, but only primary road names are used to label the roads on these maps.

Key to Adjacent Sheets

1	2	3
4	5	6

Sheet Location within Entity

Sheet 2 of 9 PARENT sheets
Total Sheets: 16 (Index 1; Parent 9; Inset 6)

NAME: Seward County (159)
ENTITY TYPE: County or statistically equivalent entity
ST: Nebraska (31)

INDEX OR PARENT SHEET #: 002
INSET SHEET #: 000000

2020 COUNTY REF MAP (PARENT)

5340231159000000002000000

All legal boundaries and names are as reported through the 2020 Boundary and Annexation Survey (BAS) and Boundary Validation Program (BVP). The boundaries shown on this map are for Census Bureau statistical data collection and tabulation purposes only; their depiction and designation for statistical purposes does not constitute a determination of jurisdictional authority or rights of ownership or entitlement.

Data Source: U.S. Census Bureau's MAF/TIGER database (TAB20), November 2020
Created by Geography Division: December 08, 2020

U.S. DEPARTMENT OF COMMERCE U.S. Census Bureau

Projection: Albers Equal Area Conic
Datum: NAD 83
Spheroid: GRS 80
1st Standard Parallel: 40 30 01
2nd Standard Parallel: 42 30 05
Central Meridian: -99 40 49
Latitude of Projection's Origin: 40 00 00
False Easting: 0
False Northing: 0

0 0.6 1.2 1.8 2.4 3 Kilometers
0 0.4 0.8 1.2 1.6 2 Miles
The plotted map scale is 1:20,000

N W E S

Boundary and Annexation Survey (BAS) ID: 23115900000
BAS Submission Deadline: March 1, 2021

PDF versions of the BAS maps are available at:
www.census.gov/programs-surveys/bas/geographies.html

For more information, or to request additional maps, please email geo.bas@census.gov, call 1-800-972-5651, or visit www.census.gov/programs-surveys/bas.html.

United States Census Bureau

GOVERNMENTAL UNIT REFERENCE MAP (2020): Seward County, NE

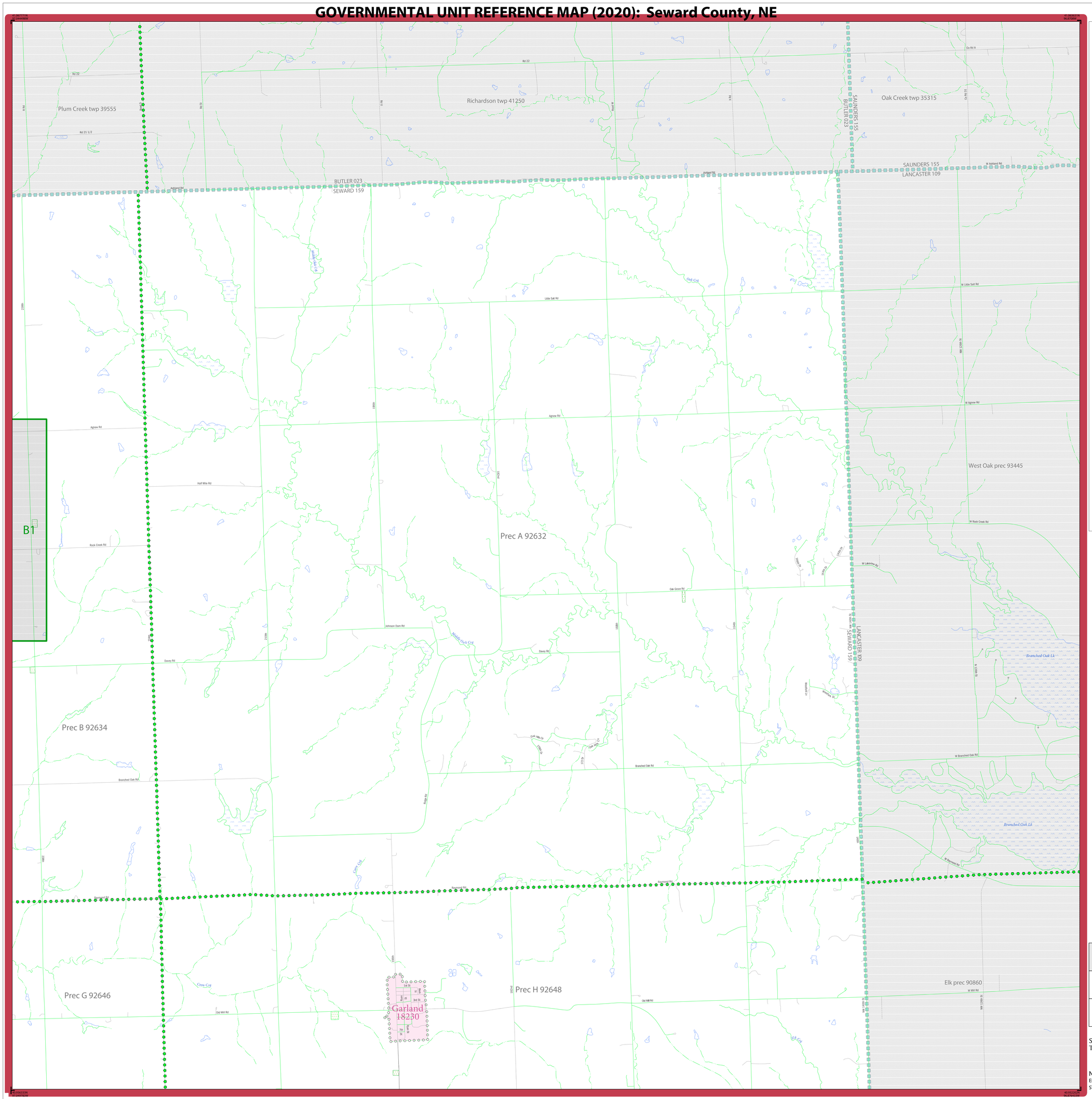
Plum Creek twp 39555
Richardson twp 41250
Oak Creek twp 35315
SAUNDERS 155
BUTLER 023
BUTLER 023
SEWARD 159
SAUNDERS 155
LANCASTER 109
Prec A 92632
West Oak prec 93445
Prec B 92634
LANCASTER 109
SEWARD 159
Prec G 92646
Prec H 92648
Elk prec 90860
Garland 18230
B1
Branched Oak Lk
Branched Oak Lk
Ashland Rd
Little Salt Rd
Agnew Rd
Half Mile Rd
Rock Creek Rd
Oak Grove Rd
Johnson Dam Rd
Davey Rd
Branched Oak Rd
Raymond Rd
Old Mill Rd
W Ashland Rd
W Little Salt Rd
W Agnew Rd
W Rock Creek Rd
W Lakeview Rd
W Branched Oak Rd
W Raymond Rd
W Mill Rd
Middle Oak Crk
Oak Crk
Grove Crk
Elk Crk
Rd 22
Rd 21 1/2
Co Rd A
Co Rd 33
Ridge Rd
Windsor Ct
Oak Mills Ct
1st St
2nd St
3rd St
4th St
5th St
6th St
7th St
Ridge St
Main St
Maple St
Walnut St
Oak St
Pine St
Cedar St
N 2100th St
W 2100th St
W 1400th St
2300th
2200th
2100th
2000th
1900th
1800th
1700th
1600th
1500th
1400th
1300th
1200th
1100th
1000th
900th
800th
700th
600th
500th
400th
300th
200th
100th
R 1st
R 2nd
R 3rd
R 4th
R 5th
R 6th
R 7th
R 8th
R 9th
R 10th
R 11th
R 12th
R 13th
R 14th
R 15th
R 16th
R 17th
R 18th
R 19th
R 20th
R 21st
R 22nd
R 23rd
R 24th
R 25th
R 26th
R 27th
R 28th
R 29th
R 30th
R 31st
R 32nd
R 33rd
R 34th
R 35th
R 36th
R 37th
R 38th
R 39th
R 40th
R 41st
R 42nd
R 43rd
R 44th
R 45th
R 46th
R 47th
R 48th
R 49th
R 50th
R 51st
R 52nd
R 53rd
R 54th
R 55th
R 56th
R 57th
R 58th
R 59th
R 60th
R 61st
R 62nd
R 63rd
R 64th
R 65th
R 66th
R 67th
R 68th
R 69th
R 70th
R 71st
R 72nd
R 73rd
R 74th
R 75th
R 76th
R 77th
R 78th
R 79th
R 80th
R 81st
R 82nd
R 83rd
R 84th
R 85th
R 86th
R 87th
R 88th
R 89th
R 90th
R 91st
R 92nd
R 93rd
R 94th
R 95th
R 96th
R 97th
R 98th
R 99th
R 100th
R 101st
R 102nd
R 103rd
R 104th
R 105th
R 106th
R 107th
R 108th
R 109th
R 110th
R 111th
R 112th
R 113th
R 114th
R 115th
R 116th
R 117th
R 118th
R 119th
R 120th
R 121st
R 122nd
R 123rd
R 124th
R 125th
R 126th
R 127th
R 128th
R 129th
R 130th
R 131st
R 132nd
R 133rd
R 134th
R 135th
R 136th
R 137th
R 138th
R 139th
R 140th
R 141st
R 142nd
R 143rd
R 144th
R 145th
R 146th
R 147th
R 148th
R 149th
R 150th
R 151st
R 152nd
R 153rd
R 154th
R 155th
R 156th
R 157th
R 158th
R 159th
R 160th
R 161st
R 162nd
R 163rd
R 164th
R 165th
R 166th
R 167th
R 168th
R 169th
R 170th
R 171st
R 172nd
R 173rd
R 174th
R 175th
R 176th
R 177th
R 178th
R 179th
R 180th
R 181st
R 182nd
R 183rd
R 184th
R 185th
R 186th
R 187th
R 188th
R 189th
R 190th
R 191st
R 192nd
R 193rd
R 194th
R 195th
R 196th
R 197th
R 198th
R 199th
R 200th
R 201st
R 202nd
R 203rd
R 204th
R 205th
R 206th
R 207th
R 208th
R 209th
R 210th
R 211th
R 212th
R 213th
R 214th
R 215th
R 216th
R 217th
R 218th
R 219th
R 220th
R 221st
R 222nd
R 223rd
R 224th
R 225th
R 226th
R 227th
R 228th
R 229th
R 230th
R 231st
R 232nd
R 233rd
R 234th
R 235th
R 236th
R 237th
R 238th
R 239th
R 240th
R 241st
R 242nd
R 243rd
R 244th
R 245th
R 246th
R 247th
R 248th
R 249th
R 250th
R 251st
R 252nd
R 253rd
R 254th
R 255th
R 256th
R 257th
R 258th
R 259th
R 260th
R 261st
R 262nd
R 263rd
R 264th
R 265th
R 266th
R 267th
R 268th
R 269th
R 270th
R 271st
R 272nd
R 273rd
R 274th
R 275th
R 276th
R 277th
R 278th
R 279th
R 280th
R 281st
R 282nd
R 283rd
R 284th
R 285th
R 286th
R 287th
R 288th
R 289th
R 290th
R 291st
R 292nd
R 293rd
R 294th
R 295th
R 296th
R 297th
R 298th
R 299th
R 300th
R 301st
R 302nd
R 303rd
R 304th
R 305th
R 306th
R 307th
R 308th
R 309th
R 310th
R 311th
R 312th
R 313th
R 314th
R 315th
R 316th
R 317th
R 318th
R 319th
R 320th
R 321st
R 322nd
R 323rd
R 324th
R 325th
R 326th
R 327th
R 328th
R 329th
R 330th
R 331st
R 332nd
R 333rd
R 334th
R 335th
R 336th
R 337th
R 338th
R 339th
R 340th
R 341st
R 342nd
R 343rd
R 344th
R 345th
R 346th
R 347th
R 348th
R 349th
R 350th
R 351st
R 352nd
R 353rd
R 354th
R 355th
R 356th
R 357th
R 358th
R 359th
R 360th
R 361st
R 362nd
R 363rd
R 364th
R 365th
R 366th
R 367th
R 368th
R 369th
R 370th
R 371st
R 372nd
R 373rd
R 374th
R 375th
R 376th
R 377th
R 378th
R 379th
R 380th
R 381st
R 382nd
R 383rd
R 384th
R 385th
R 386th
R 387th
R 388th
R 389th
R 390th
R 391st
R 392nd
R 393rd
R 394th
R 395th
R 396th
R 397th
R 398th
R 399th
R 400th
R 401st
R 402nd
R 403rd
R 404th
R 405th
R 406th
R 407th
R 408th
R 409th
R 410th
R 411th
R 412th
R 413th
R 414th
R 415th
R 416th
R 417th
R 418th
R 419th
R 420th
R 421st
R 422nd
R 423rd
R 424th
R 425th
R 426th
R 427th
R 428th
R 429th
R 430th
R 431st
R 432nd
R 433rd
R 434th
R 435th
R 436th
R 437th
R 438th
R 439th
R 440th
R 441st
R 442nd
R 443rd
R 444th
R 445th
R 446th
R 447th
R 448th
R 449th
R 450th
R 451st
R 452nd
R 453rd
R 454th
R 455th
R 456th
R 457th
R 458th
R 459th
R 460th
R 461st
R 462nd
R 463rd
R 464th
R 465th
R 466th
R 467th
R 468th
R 469th
R 470th
R 471st
R 472nd
R 473rd
R 474th
R 475th
R 476th
R 477th
R 478th
R 479th
R 480th
R 481st
R 482nd
R 483rd
R 484th
R 485th
R 486th
R 487th
R 488th
R 489th
R 490th
R 491st
R 492nd
R 493rd
R 494th
R 495th
R 496th
R 497th
R 498th
R 499th
R 500th
R 501st
R 502nd
R 503rd
R 504th
R 505th
R 506th
R 507th
R 508th
R 509th
R 510th
R 511th
R 512th
R 513th
R 514th
R 515th
R 516th
R 517th
R 518th
R 519th
R 520th
R 521st
R 522nd
R 523rd
R 524th
R 525th
R 526th
R 527th
R 528th
R 529th
R 530th
R 531st
R 532nd
R 533rd
R 534th
R 535th
R 536th
R 537th
R 538th
R 539th
R 540th
R 541st
R 542nd
R 543rd
R 544th
R 545th
R 546th
R 547th
R 548th
R 549th
R 550th
R 551st
R 552nd
R 553rd
R 554th
R 555th
R 556th
R 557th
R 558th
R 559th
R 560th
R 561st
R 562nd
R 563rd
R 564th
R 565th
R 566th
R 567th
R 568th
R 569th
R 570th
R 571st
R 572nd
R 573rd
R 574th
R 575th
R 576th
R 577th
R 578th
R 579th
R 580th
R 581st
R 582nd
R 583rd
R 584th
R 585th
R 586th
R 587th
R 588th
R 589th
R 590th
R 591st
R 592nd
R 593rd
R 594th
R 595th
R 596th
R 597th
R 598th
R 599th
R 600th
R 601st
R 602nd
R 603rd
R 604th
R 605th
R 606th
R 607th
R 608th
R 609th
R 610th
R 611th
R 612th
R 613th
R 614th
R 615th
R 616th
R 617th
R 618th
R 619th
R 620th
R 621st
R 622nd
R 623rd
R 624th
R 625th
R 626th
R 627th
R 628th
R 629th
R 630th
R 631st
R 632nd
R 633rd
R 634th
R 635th
R 636th
R 637th
R 638th
R 639th
R 640th
R 641st
R 642nd
R 643rd
R 644th
R 645th
R 646th
R 647th
R 648th
R 649th
R 650th
R 651st
R 652nd
R 653rd
R 654th
R 655th
R 656th
R 657th
R 658th
R 659th
R 660th
R 661st
R 662nd
R 663rd
R 664th
R 665th
R 666th
R 667th
R 668th
R 669th
R 670th
R 671st
R 672nd
R 673rd
R 674th
R 675th
R 676th
R 677th
R 678th
R 679th
R 680th
R 681st
R 682nd
R 683rd
R 684th
R 685th
R 686th
R 687th
R 688th
R 689th
R 690th
R 691st
R 692nd
R 693rd
R 694th
R 695th
R 696th
R 697th
R 698th
R 699th
R 700th
R 701st
R 702nd
R 703rd
R 704th
R 705th
R 706th
R 707th
R 708th
R 709th
R 710th
R 711th
R 712th
R 713th
R 714th
R 715th
R 716th
R 717th
R 718th
R 719th
R 720th
R 721st
R 722nd
R 723rd
R 724th
R 725th
R 726th
R 727th
R 728th
R 729th
R 730th
R 731st
R 732nd
R 733rd
R 734th
R 735th
R 736th
R 737th
R 738th
R 739th
R 740th
R 741st
R 742nd
R 743rd
R 744th
R 745th
R 746th
R 747th
R 748th
R 749th
R 750th
R 751st
R 752nd
R 753rd
R 754th
R 755th
R 756th
R 757th
R 758th
R 759th
R 760th
R 761st
R 762nd
R 763rd
R 764th
R 765th
R 766th
R 767th
R 768th
R 769th
R 770th
R 771st
R 772nd
R 773rd
R 774th
R 775th
R 776th
R 777th
R 778th
R 779th
R 780th
R 781st
R 782nd
R 783rd
R 784th
R 785th
R 786th
R 787th
R 788th
R 789th
R 790th
R 791st
R 792nd
R 793rd
R 794th
R 795th
R 796th
R 797th
R 798th
R 799th
R 800th
R 801st
R 802nd
R 803rd
R 804th
R 805th
R 806th
R 807th
R 808th
R 809th
R 810th
R 811th
R 812th
R 813th
R 814th
R 815th
R 816th
R 817th
R 818th
R 819th
R 820th
R 821st
R 822nd
R 823rd
R 824th
R 825th
R 826th
R 827th
R 828th
R 829th
R 830th
R 831st
R 832nd
R 833rd
R 834th
R 835th
R 836th
R 837th
R 838th
R 839th
R 840th
R 841st
R 842nd
R 843rd
R 844th
R 845th
R 846th
R 847th
R 848th
R 849th
R 850th
R 851st
R 852nd
R 853rd
R 854th
R 855th
R 856th
R 857th
R 858th
R 859th
R 860th
R 861st
R 862nd
R 863rd
R 864th
R 865th
R 866th
R 867th
R 868th
R 869th
R 870th
R 871st
R 872nd
R 873rd
R 874th
R 875th
R 876th
R 877th
R 878th
R 879th
R 880th
R 881st
R 882nd
R 883rd
R 884th
R 885th
R 886th
R 887th
R 888th
R 889th
R 890th
R 891st
R 892nd
R 893rd
R 894th
R 895th
R 896th
R 897th
R 898th
R 899th
R 900th
R 901st
R 902nd
R 903rd
R 904th
R 905th
R 906th
R 907th
R 908th
R 909th
R 910th
R 911th
R 912th
R 913th
R 914th
R 915th
R 916th
R 917th
R 918th
R 919th
R 920th
R 921st
R 922nd
R 923rd
R 924th
R 925th
R 926th
R 927th
R 928th
R 929th
R 930th
R 931st
R 932nd
R 933rd
R 934th
R 935th
R 936th
R 937th
R 938th
R 939th
R 940th
R 941st
R 942nd
R 943rd
R 944th
R 945th
R 946th
R 947th
R 948th
R 949th
R 950th
R 951st
R 952nd
R 953rd
R 954th
R 955th
R 956th
R 957th
R 958th
R 959th
R 960th
R 961st
R 962nd
R 963rd
R 964th
R 965th
R 966th
R 967th
R 968th
R 969th
R 970th
R 971st
R 972nd
R 973rd
R 974th
R 975th
R 976th
R 977th
R 978th
R 979th
R 980th
R 981st
R 982nd
R 983rd
R 984th
R 985th
R 986th
R 987th
R 988th
R 989th
R 990th
R 991st
R 992nd
R 993rd
R 994th
R 995th
R 996th
R 997th
R 998th
R 999th
R 1000th
R 1001st
R 1002nd
R 1003rd
R 1004th
R 1005th
R 1006th
R 1007th
R 1008th
R 1009th
R 1010th
R 1011th
R 1012th
R 1013th
R 1014th
R 1015th
R 1016th
R 1017th
R 1018th
R 1019th
R 1020th
R 1021st
R 1022nd
R 1023rd
R 1024th
R 1025th
R 1026th
R 1027th
R 1028th
R 1029th
R 1030th
R 1031st
R 1032nd
R 1033rd
R 1034th
R 1035th
R 1036th
R 1037th
R 1038th
R 1039th
R 1040th
R 1041st
R 1042nd
R 1043rd
R 1044th
R 1045th
R 1046th
R 1047th
R 1048th
R 1049th
R 1050th
R 1051st
R 1052nd
R 1053rd
R 1054th
R 1055th
R 1056th
R 1057th
R 1058th
R 1059th
R 1060th
R 1061st
R 1062nd
R 1063rd
R 1064th
R 1065th
R 1066th
R 1067th
R 1068th
R 1069th
R 1070th
R 1071st
R 1072nd
R 1073rd
R 1074th
R 1075th
R 1076th
R 1077th
R 1078th
R 1079th
R 1080th
R 1081st
R 1082nd
R 1083rd
R 1084th
R 1085th
R 1086th
R 1087th
R 1088th
R 1089th
R 1090th
R 1091st
R 1092nd
R 1093rd
R 1094th
R 1095th
R 1096th
R 1097th
R 1098th
R 1099th
R 1100th
R 1101st
R 1102nd
R 1103rd
R 1104th
R 1105th
R 1106th
R 1107th
R 1108th
R 1109th
R 1110th
R 1111th
R 1112th
R 1113th
R 1114th
R 1115th
R 1116th
R 1117th
R 1118th
R 1119th
R 1120th
R 1121st
R 1122nd
R 1123rd
R 1124th
R 1125th
R 1126th
R 1127th
R 1128th
R 1129th
R 1130th
R 1131st
R 1132nd
R 1133rd
R 1134th
R 1135th
R 1136th
R 1137th
R 1138th
R 1139th
R 1140th
R 1141st
R 1142nd
R 1143rd
R 1144th
R 1145th
R 1146th
R 1147th
R 1148th
R 1149th
R 1150th
R 1151st
R 1152nd
R 1153rd
R 1154th
R 1155th
R 1156th
R 1157th
R 1158th
R 1159th
R 1160th
R 1161st
R 1162nd
R 1163rd
R 1164th
R 1165th
R 1166th
R 1167th
R 1168th
R 1169th
R 1170th
R 1171st
R 1172nd
R 1173rd
R 1174th
R 1175th
R 1176th
R 1177th
R 1178th
R 1179th
R 1180th
R 1181st
R 1182nd
R 1183rd
R 1184th
R 1185th
R 1186th
R 1187th
R 1188th
R 1189th
R 1190th
R 1191st
R 1192nd
R 1193rd
R 1194th
R 1195th
R 1196th
R 1197th
R 1198th
R 1199th
R 1200th
R 1201st
R 1202nd
R 1203rd
R 1204th
R 1205th
R 1206th
R 1207th
R 1208th
R 1209th
R 1210th
R 1211th
R 1212th
R 1213th
R 1214th
R 1215th
R 1216th
R 1217th
R 1218th
R 1219th
R 1220th
R 1221st
R 1222nd
R 1223rd
R 1224th
R 1225th
R 1226th
R 1227th
R 1228th
R 1229th
R 1230th
R 1231st
R 1232nd
R 1233rd
R 1234th
R 1235th
R 1236th
R 1237th
R 1238th
R 1239th
R 1240th
R 1241st
R 1242nd
R 1243rd
R 1244th
R 1245th
R 1246th
R 1247th
R 1248th
R 1249th
R 1250th
R 1251st
R 1252nd
R 1253rd
R 1254th
R 1255th
R 1256th
R 1257th
R 1258th
R 1259th
R 1260th
R 1261st
R 1262nd
R 1263rd
R 1264th
R 1265th
R 1266th
R 1267th
R 1268th
R 1269th
R 1270th
R 1271st
R 1272nd
R 1273rd
R 1274th
R 1275th
R 1276th
R 1277th
R 1278th
R 1279th
R 1280th
R 1281st
R 1282nd
R 1283rd
R 1284th
R 1285th
R 1286th
R 1287th
R 1288th
R 1289th
R 1290th
R 1291st
R 1292nd
R 1293rd
R 1294th
R 1295th
R 1296th
R 1297th
R 1298th
R 1299th
R 1300th
R 1301st
R 1302nd
R 1303rd
R 1304th
R 1305th
R 1306th
R 1307th
R 1308th
R 1309th
R 1310th
R 1311th
R 1312th
R 1313th
R 1314th
R 1315th
R 1316th
R 1317th
R 1318th
R 1319th
R 1320th
R 1321st
R 1322nd
R 1323rd
R 1324th
R 1325th
R 1326th
R 1327th
R 1328th
R 1329th
R 1330th
R 1331st
R 1332nd
R 1333rd
R 1334th
R 1335th
R 1336th
R 1337th
R 1338th
R 1339th
R 1340th
R 1341st
R 1342nd
R 1343rd
R 1344th
R 1345th
R 1346th
R 1347th
R 1348th
R 1349th
R 1350th
R 1351st
R 1352nd
R 1353rd
R 1354th
R 1355th
R 1356th
R 1357th
R 1358th
R 1359th
R 1360th
R 1361st
R 1362nd
R 1363rd
R 1364th
R 1365th
R 1366th
R 1367th
R 1368th
R 1369th
R 1370th
R 1371st
R 1372nd
R 1373rd
R 1374th
R 1375th
R 1376th
R 1377th
R 1378th
R 1379th
R 1380th
R 1381st
R 1382nd
R 1383rd
R 1384th
R 1385th
R 1386th
R 1387th
R 1388th
R 1389th
R 1390th
R 1391st
R 1392nd
R 1393rd
R 1394th
R 1395th
R 1396th
R 1397th
R 1398th
R 1399th
R 1400th
R 1401st
R 1402nd
R 1403rd
R 1404th
R 1405th
R 1406th
R 1407th
R 1408th
R 1409th
R 1410th
R 1411th
R 1412th
R 1413th
R 1414th
R 1415th
R 1416th
R 1417th
R 1418th
R 1419th
R 1420th
R 1421st
R 1422nd
R 1423rd
R 1424th
R 1425th
R 1426th
R 1427th
R 1428th
R 1429th
R 1430th
R 1431st
R 1432nd
R 1433rd
R 1434th
R 1435th
R 1436th
R 1437th
R 1438th
R 1439th
R 1440th
R 1441st
R 1442nd
R 1443rd
R 1444th
R 1445th
R 1446th
R 1447th
R 1448th
R 1449th
R 1450th
R 1451st
R 1452nd
R 1453rd
R 1454th
R 1455th
R 1456th
R 1457th
R 1458th
R 1459th
R 1460th
R 1461st
R 1462nd
R 1463rd
R 1464th
R 1465th
R 1466th
R 1467th
R 1468th
R 1469th
R 1470th
R 1471st
R 1472nd
R 1473rd
R 1474th
R 1475th
R 1476th
R 1477th
R 1478th
R 1479th
R 1480th
R 1481st
R 1482nd
R 1483rd
R 1484th
R 1485th
R 1486th
R 1487th
R 1488th
R 1489th
R 1490th
R 1491st
R 1492nd
R 1493rd
R 1494th
R 1495th
R 1496th
R 1497th
R 1498th
R 1499th
R 1500th
R 1501st
R 1502nd
R 1503rd
R 1504th
R 1505th
R 1506th
R 1507th
R 1508th
R 1509th
R 1510th
R 1511th
R 1512th
R 1513th
R 1514th
R 1515th
R 1516th
R 1517th
R 1518th
R 1519th
R 1520th
R 1521st
R 1522nd
R 1523rd
R 1524th
R 1525th
R 1526th
R 1527th
R 1528th
R 1529th
R 1530th
R 1531st
R 1532nd
R 1533rd
R 1534th
R 1535th
R 1536th
R 1537th
R 1538th
R 1539th
R 1540th
R 1541st
R 1542nd
R 1543rd
R 1544th
R 1545th
R 1546th
R 1547th
R 1548th
R 1549th
R 1550th
R 1551st
R 1552nd
R 1553rd
R 1554th
R 1555th
R 1556th
R 1557th
R 1558th
R 1559th
R 1560th
R 1561st
R 1562nd
R 1563rd
R 1564th
R 1565th
R 1566th
R 1567th
R 1568th
R 1569th
R 1570th
R 1571st
R 1572nd
R 1573rd
R 1574th
R 1575th
R 1576th
R 1577th
R 1578th
R 1579th
R 1580th
R 1581st
R 1582nd
R 1583rd
R 1584th
R 1585th
R 1586th
R 1587th
R 1588th
R 1589th
R 1590th
R 1591st
R 1592nd
R 1593rd
R 1594th
R 1595th
R 1596th
R 1597th
R 1598th
R 1599th
R 1600th
R 1601st
R 1602nd
R 1603rd
R 1604th
R 1605th
R 1606th
R 1607th
R 1608th
R 1609th
R 1610th
R 1611th
R 1612th
R 1613th
R 1614th
R 1615th
R 1616th
R 1617th
R 1618th
R 1619th
R 1620th
R 1621st
R 1622nd
R 1623rd
R 1624th
R 1625th
R 1626th
R 1627th
R 1628th
R 1629th
R 1630th
R 1631st
R 1632nd
R 1633rd
R 1634th
R 1635th
R 1636th
R 1637th
R 1638th
R 1639th
R 1640th
R 1641st
R 1642nd
R 1643rd
R 1644th
R 1645th
R 1646th
R 1647th
R 1648th
R 1649th
R 1650th
R 1651st
R 1652nd
R 1653rd
R 1654th
R 1655th
R 1656th
R 1657th
R 1658th
R 1659th
R 1660th
R 1661st
R 1662nd
R 1663rd
R 1664th
R 1665th
R 1666th
R 1667th
R 1668th
R 1669th
R 1670th
R 1671st
R 1672nd
R 1673rd
R 1674th
R 1675th
R 1676th
R 1677th
R 1678th
R 1679th
R 1680th
R 1681st
R 1682nd
R 1683rd
R 1684th
R 1685th
R 1686th
R 1687th
R 1688th
R 1689th
R 1690th
R 1691st
R 1692nd
R 1693rd
R 1694th
R 1695th
R 1696th
R 1697th
R 1698th
R 1699th
R 1700th
R 1701st
R 1702nd
R 1703rd
R 1704th
R 1705th
R 1706th
R 1707th
R 1708th
R 1709th
R 1710th
R 1711th
R 1712th
R 1713th
R 1714th
R 1715th
R 1716th
R 1717th
R 1718th
R 1719th
R 1720th
R 1721st
R 1722nd
R 1723rd
R 1724th
R 1725th
R 1726th
R 1727th
R 1728th
R 1729th
R 1730th
R 1731st
R 1732nd
R 1733rd
R 1734th
R 1735th
R 1736th
R 1737th
R 1738th
R 1739th
R 1740th
R 1741st
R 1742nd
R 1743rd
R 1744th
R 1745th
R 1746th
R 1747th
R 1748th
R 1749th
R 1750th
R 1751st
R 1752nd
R 1753rd
R 1754th
R 1755th
R 1756th
R 1757th
R 1758th
R 1759th
R 1760th
R 1761st
R 1762nd
R 1763rd
R 1764th
R 1765th
R 1766th
R 1767th
R 1768th
R 1769th
R 1770th
R 1771st
R 1772nd
R 1773rd
R 1774th
R 1775th
R 1776th
R 1777th
R 1778th
R 1779th
R 1780th
R 1781st
R 1782nd
R 1783rd
R 1784th
R 1785th
R 1786th
R 1787th
R 1788th
R 1789th
R 1790th
R 1791st
R 1792nd
R 1793rd
R 1794th
R 1795th
R 1796th
R 1797th
R 1798th
R 1799th
R 1800th
R 1801st
R 1802nd
R 1803rd
R 1804th
R 1805th
R 1806th
R 1807th
R 1808th
R 1809th
R 1810th
R 1811th
R 1812th
R 1813th
R 1814th
R 1815th
R 1816th
R 1817th
R 1818th
R 1819th
R 1820th
R 1821st
R 1822nd
R 1823rd
R 1824th
R 1825th
R 1826th
R 1827th
R 1828th
R 1829th
R 1830th
R 1831st
R 1832nd
R 1833rd
R 1834th
R 1835th
R 1836th
R 1837th
R 1838th
R 1839th
R 1840th
R 1841st
R 1842nd
R 1843rd
R 1844th
R 1845th
R 1846th
R 1847th
R 1848th
R 1849th
R 1850th
R 1851st
R 1852nd
R 1853rd
R 1854th
R 1855th
R 1856th
R 1857th
R 1858th
R 1859th
R 1860th
R 1861st
R 1862nd
R 1863rd
R 1864th
R 1865th
R 1866th
R 1867th
R 1868th
R 1869th
R 1870th
R 1871st
R 1872nd
R 1873rd
R 1874th
R 1875th
R 1876th
R 1877th
R 1878th
R 1879th
R 1880th
R 1881st
R 1882nd
R 1883rd
R 1884th
R 1885th
R 1886th
R 1887th
R 1888th
R 1889th
R 1890th
R 1891st
R 1892nd
R 1893rd
R 1894th
R 1895th
R 1896th
R 1897th
R 1898th
R 1899th
R 1900th
R 1901st
R 1902nd
R 1903rd
R 1904th
R 1905th
R 1906th
R 1907th
R 1908th
R 1909th
R 1910th
R 1911th
R 1912th
R 1913th
R 1914th
R 1915th
R 1916th
R 1917th
R 1918th
R 1919th
R 1920th
R 1921st
R 1922nd
R 1923rd
R 1924th
R 1925th
R 1926th
R 1927th
R 1928th
R 1929th
R 1930th
R 1931st
R 1932nd
R 1933rd
R 1934th
R 1935th
R 1936th
R 1937th
R 1938th
R 1939th
R 1940th
R 1941st
R 1942nd
R 1943rd
R 1944th
R 1945th
R 1946th
R 1947th
R 1948th
R 1949th
R 1950th
R 1951st
R 1952nd
R 1953rd
R 1954th
R 1955th
R 1956th
R 1957th
R 1958th
R 1959th
R 1960th
R 1961st
R 1962nd
R 1963rd
R 1964th
R 1965th
R 1966th
R 1967th
R 1968th
R 1969th
R 1970th
R 1971st
R 1972nd
R 1973rd
R 1974th
R 1975th
R 1976th
R 1977th
R 1978th
R 1979th
R 1980th
R 1981st
R 1982nd
R 1983rd
R 1984th
R 1985th
R 1986th
R 1987th
R 1988th
R 1989th
R 1990th
R 1991st
R 1992nd
R 1993rd
R 1994th
R 1995th
R 1996th
R 1997th
R 1998th
R 1999th
R 2000th
R 2001st
R 2002nd
R 2003rd
R 2004th
R 2005th
R 2006th
R 2007th
R 2008th
R 2009th
R 2010th
R 2011th
R 2012th
R 2013th
R 2014th
R 2015th
R 2016th
R 2017th
R 2018th
R 2019th
R 2020th
R 2021st
R 2022nd
R 2023rd
R 2024th
R 2025th
R 2026th
R 2027th
R 2028th
R 2029th
R 2030th
R 2031st
R 2032nd
R 2033rd
R 2034th
R 2035th
R 2036th
R 2037th
R 2038th
R 2039th
R 2040th
R 2041st
R 2042nd
R 2043rd
R 2044th
R 2045th
R 2046th
R 2047th
R 2048th
R 2049th
R 2050th
R 2051st
R 2052nd
R 2053rd
R 2054th
R 2055th
R 2056th
R 2057th
R 2058th
R 2059th
R 2060th
R 2061st
R 2062nd
R 2063rd
R 2064th
R 2065th
R 2066th
R 2067th
R 2068th
R 2069th
R 2070th
R 2071st
R 2072nd
R 2073rd
R 2074th
R 2075th
R 2076th
R 2077th
R 2078th
R 2079th
R 2080th
R 2081st
R 2082nd
R 2083rd
R 2084th
R 2085th
R 2086th
R 2087th
R 2088th
R 2089th
R 2090th
R 2091st
R 2092nd
R 2093rd
R 2094th
R 2095th
R 2096th
R 2097th
R 2098th
R 2099th
R 2100th
R 2101st
R 2102nd
R 2103rd
R 2104th
R 2105th
R 2106th
R 2107th
R 2108th
R 2109th
R 2110th
R 2111th
R 2112th
R 2113th
R 2114th
R 2115th
R 2116th
R 2117th
R 2118th
R 2119th
R 2120th
R 2121st
R 2122nd
R 2123rd
R 2124th
R 2125th
R 2126th
R 2127th
R 2128th
R 2129th
R 2130th
R 2131st
R 2132nd
R 2133rd
R 2134th
R 2135th
R 2136th
R 2137th
R 2138th
R 2139th
R 2140th
R 2141st
R 2142nd
R 2143rd
R 2144th
R 2145th
R 2146th
R 2147th
R 2148th
R 2149th
R 2150th
R 2151st
R 2152nd
R 2153rd
R 2154th
R 2155th
R 2156th
R 2157th
R 2158th
R 2159th
R 2160th
R 2161st
R 2162nd
R 2163rd
R 2164th
R 2165th
R 2166th
R 2167th
R 2168th
R 2169th
R 2170th
R 2171st
R 2172nd
R 2173rd
R 2174th
R 2175th
R 2176th
R 2177th
R 2178th
R 2179th
R 2180th
R 2181st
R 2182nd
R 2183rd
R 2184th
R 2185th
R 2186th
R 2187th
R 2188th
R 2189th
R 2190th
R 2191st
R 2192nd
R 2193rd
R 2194th
R 2195th
R 2196th
R 2197th
R 2198th
R 2199th
R 2200th
R 2201st
R 2202nd
R 2203rd
R 2204th
R 2205th
R 2206th
R 2207th
R 2208th
R 2209th
R 2210th
R 2211th
R 2212th
R 2213th
R 2214th
R 2215th
R 2216th
R 2217th
R 2218th
R 2219th
R 2220th
R 2221st
R 2222nd
R 2223rd
R 2224th
R 2225th
R 2226th
R 2227th
R 2228th
R 2229th
R 2230th
R 2231st
R 2232nd
R 2233rd
R 2234th
R 2235th
R 2236th
R 2237th
R 2238th
R 2239th
R 2240th
R 2241st
R 2242nd
R 2243rd
R 2244th
R 2245th
R 2246th
R 2247th
R 2248th
R 2249th
R 2250th
R 2251st
R 2252nd
R 2253rd
R 2254th
R 2255th
R 2256th
R 2257th
R 2258th
R 2259th
R 2260th
R 2261st
R 2262nd
R 2263rd
R 2264th
R 2265th
R 2266th
R 2267th
R 2268th
R 2269th
R 2270th
R 2271st
R 2272nd
R 2273rd
R 2274th
R 2275th
R 2276th
R 2277th
R 2278th
R 2279th
R 2280th
R 2281st
R 2282nd
R 2283rd
R 2284th
R 2285th
R 2286th
R 2287th
R 2288th
R 2289th
R 2290th
R 2291st
R 2292nd
R 2293rd
R 2294th
R 2295th
R 2296th
R 2297th
R 2298th
R 2299th
R 2300th
R 2301st
R 2302nd
R 2303rd
R 2304th
R 2305th
R 2306th
R 2307th
R 2308th
R 2309th
R 2310th
R 2311th
R 2312th
R 2313th
R 2314th
R 2315th
R 2316th
R 2317th
R 2318th
R 2319th
R 2320th
R 2321st
R 2322nd
R 2323rd
R 2324th
R 2325th
R 2326th
R 2327th
R 2328th
R 2329th
R 2330th
R 2331st
R 2332nd
R 2333rd
R 2334th
R 2335th
R 2336th
R 2337th
R 2338th
R 2339th
R 2340th
R 2341st
R 2342nd
R 2343rd
R 2344th
R 2345th
R 2346th
R 2347th
R 2348th
R 2349th
R 2350th
R 2351st
R 2352nd
R 2353rd
R 2354th
R 2355th
R 2356th
R 2357th
R 2358th
R 2359th
R 2360th
R 2361st
R 2362nd
R 2363rd
R 2364th
R 2365th
R 2366th
R 2367th
R 2368th
R 2369th
R 2370th
R 2371st
R 2372nd
R 2373rd
R 2374th
R 2375th
R 2376th
R 2377th
R 2378th
R 2379th
R 2380th
R 2381st
R 2382nd
R 2383rd
R 2384th
R 2385th
R 2386th
R 2387th
R 2388th
R 2389th
R 2390th
R 2391st
R 2392nd
R 2393rd
R 2394th
R 2395th
R 2396th
R 2397th
R 2398th
R 2399th
R 2400th
R 2401st
R 2402nd
R 2403rd
R 2404th
R 2405th
R 2406th
R 2407th
R 2408th
R 2409th
R 2410th
R 2411th
R 2412th
R 2413th
R 2414th
R 2415th
R 2416th
R 2417th
R 2418th
R 2419th
R 2420th
R 2421st
R 2422nd
R 2423rd
R 2424th
R 2425th
R 2426th
R 2427th
R 2428th
R 2429th
R 2430th
R 2431st
R 2432nd
R 2433rd
R 2434th
R 2435th
R 2436th
R 2437th
R 2438th
R 2439th
R 2440th
R 2441st
R 2442nd
R 2443rd
R 2444th
R 2445th
R 2446th
R 2447th
R 2448th
R 2449th
R 2450th
R 2451st
R 2452nd
R 2453rd
R 2454th
R 2455th
R 2456th
R 2457th
R 2458th
R 2459th
R 2460th
R 2461st
R 2462nd
R 2463rd
R 2464th
R 2465th
R 2466th
R 2467th
R 2468th
R 2469th
R 2470th
R 2471st
R 2472nd
R 2473rd
R 2474th
R 2475th
R 2476th
R 2477th
R 2478th
R 2479th
R 2480th
R 2481st
R 2482nd
R 2483rd
R 2484th
R 2485th
R 2486th
R 2487th
R 2488th
R 2489th
R 2490th
R 2491st
R 2492nd
R 2493rd
R 2494th
R 2495th
R 2496th
R 2497th
R 2498th
R 2499th
R 2500th
R 2501st
R 2502nd
R 2503rd
R 2504th
R 2505th
R 2506th
R 2507th
R 2508th
R 2509th
R 2510th
R 2511th
R 2512th
R 2513th
R 2514th
R 2515th
R 2516th
R 2517th
R 2518th
R 2519th
R 2520th
R 2521st
R 2522nd
R 2523rd
R 2524th
R 2525th
R 2526th
R 2527th
R 2528th
R 2529th
R 2530th
R 2531st
R 2532nd
R 2533rd
R 2534th
R 2535th
R 2536th
R 2537th
R 2538th
R 2539th
R 2540th
R 2541st
R 2542nd
R 2543rd
R 2544th
R 2545th
R 2546th
R 2547th
R 2548th
R 2549th
R 2550th
R 2551st
R 2552nd
R 2553rd
R 2554th
R 2555th
R 2556th
R 2557th
R 2558th
R 2559th
R 2560th
R 2561st
R 2562nd
R 2563rd
R 2564th
R 2565th
R 2566th
R 2567th
R 2568th
R 2569th
R 2570th
R 2571st
R 2572nd
R 2573rd
R 2574th
R 2575th
R 2576th
R 2577th
R 2578th
R 2579th
R 2580th
R 2581st
R 2582nd
R 2583rd
R 2584th
R 2585th
R 2586th
R 2587th
R 2588th
R 2589th
R 2590th
R 2591st
R 2592nd
R 2593rd
R 2594th
R 2595th
R 2596th
R 2597th
R 2598th
R 2599th
R 2600th
R 2601st
R 2602nd
R 2603rd
R 2604th
R 2605th
R 2606th
R 2607th
R 2608th
R 2609th
R 2610th
R 2611th
R 2612th
R 2613th
R 2614th
R 2615th
R 2616th
R 2617th
R 2618th
R 2619th
R 2620th
R 2621st
R 2622nd
R 2623rd
R 2624th
R 2625th
R 2626th
R 2627th
R 2628th
R 2629th
R 2630th
R 2631st
R 2632nd
R 2

GOVERNMENTAL UNIT REFERENCE MAP (2020): Seward County, NE

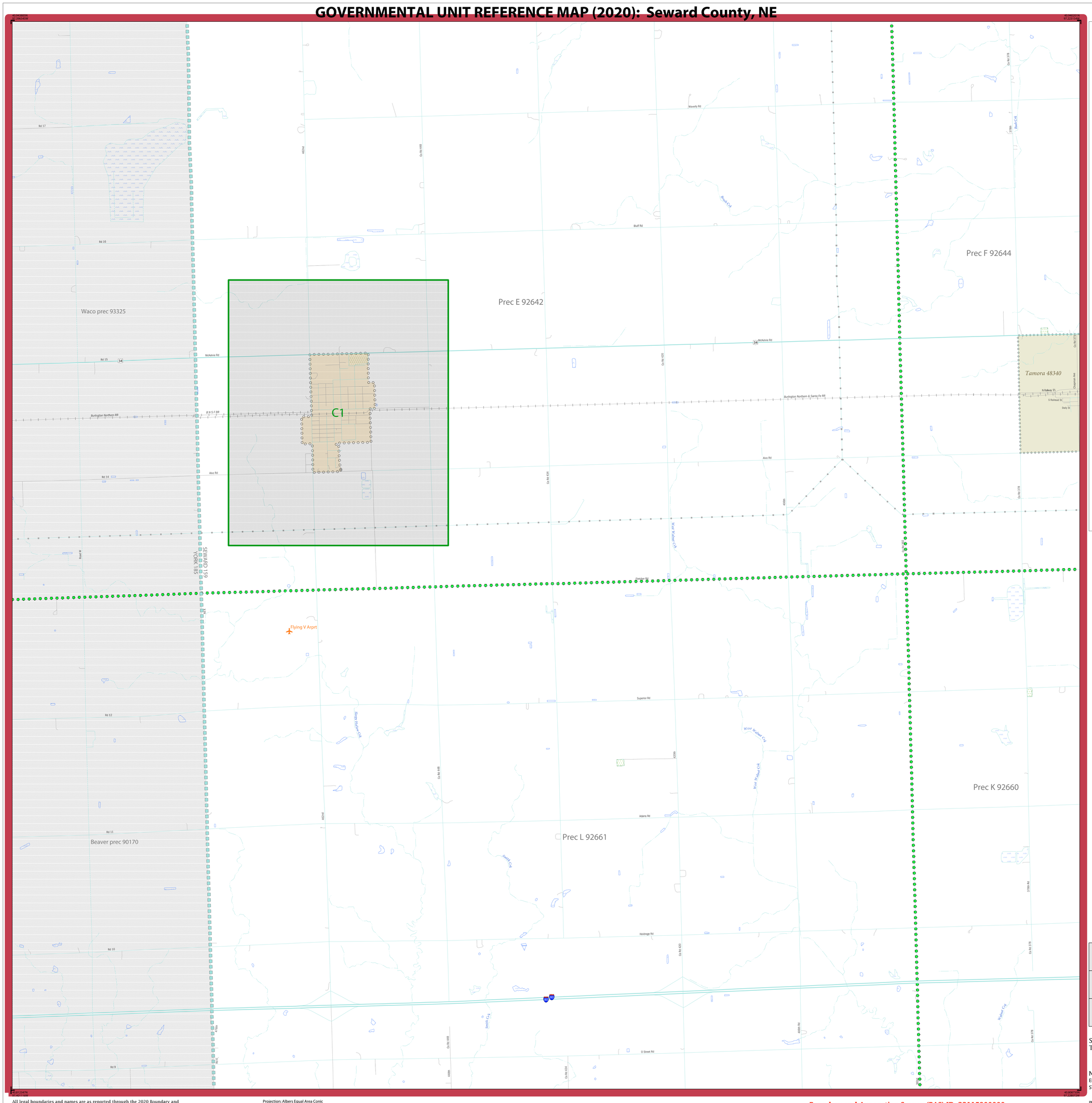

LEGEND

SYMBOL DESCRIPTION	SYMBOL	LABEL STYLE
Federal American Indian Reservation		L'ANSE RESERVATION (TA 1880)
Off-Reservation Trust Land		T1880
American Indian Tribal Subdivision		SHONTO (620)
Alaska Native Regional Corporation (ANRC)		*NANA ANRC 52120*
State (or statistically equivalent entity)		NEW YORK 36
County (or statistically equivalent entity)		ERIE 029
Minor Civil Division (MCD)[1]		Lee town 41460
Census County Division (CCD)[2]		*Jemez CCD 91650*
Consolidated City		MILFORD 47500
Incorporated Place[3]		Davis 18100
Census Designated Place (CDP)[2]		*Cochiti 16560*

DESCRIPTION	SYMBOL	DESCRIPTION	SYMBOL
Interstate	5	Water Body	*Pleasant Lake*
U.S. Highway	2	Swamp or Marsh	*Okefenokee Swamp*
State Highway	4	Glacier	*Bering Glacier*
Other Road	Marsh Ln	Airport, Airfield, or Helicopter Landing Pad	Donald Airfield
Cul-de-sac		College or University	Coll/Univ
Circle		Military	Fort Belvoir
Geographic Offset or Corridor		Prison or Juvenile Detention Center	P/JDC
4WD Trail, Stairway, Alley, Walkway, or Ferry		Cemetery	Powell Cmtry
Railroad	Southern RR	Golf Course	Pinehurst GlfCrs
Pipeline or Power Line		National Park or Forest	Yosemite NP
Ridge or Fence		Other Park	St Francis Park
Property Line or Nonvisible Boundary		Outside Subject Area	
Perennial Stream	*Tumbling Cr*	Inset Area	A1
Intermittent Stream	*Piney Cr*		
Mountain Peak or Hill	*Mt. Baker*		

Where state, county, and/or MCD/CCD boundaries coincide, the map shows the boundary symbol for only the highest-ranking of these boundaries. Where American Indian reservation and American Indian tribal subdivision boundaries coincide, the map shows only the American Indian reservation boundaries.

Entity names are followed by either their FIPS code or census code; parentheses indicate a census code.

1 'MCD*' indicates a false MCD. These are for Census Bureau use only.

2 The CCD and CDP boundaries represent statistical entities only and are not updated through the BAS.

3 Incorporated place name color corresponds to the incorporated place fill color.

Due to space limitations, some road names, along with other feature and geography names on the map, may not be shown.

The Census Bureau stores primary and alternate road names, but only primary road names are used to label the roads on these maps.

Key to Adjacent Sheets

	1	2
	4	5
	7	8

Sheet Location within Entity

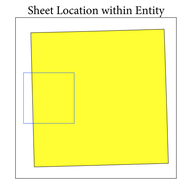

Sheet 4 of 9 PARENT sheets
Total Sheets: 16 (Index 1; Parent 9; Inset 6)

NAME: Seward County (159)
ENTITY TYPE: County or statistically equivalent entity
ST: Nebraska (31)

INDEX OR PARENT SHEET #: 004
INSET SHEET #: 000000

2020 COUNTY REF MAP (PARENT)

5340231159000000004000000

All legal boundaries and names are as reported through the 2020 Boundary and Annexation Survey (BAS) and Boundary Validation Program (BVP). The boundaries shown on this map are for Census Bureau statistical data collection and tabulation purposes only; their depiction and designation for statistical purposes does not constitute a determination of jurisdictional authority or rights of ownership or entitlement.

Data Source: U.S. Census Bureau's MAF/TIGER database (TAB20), November 2020
Created by Geography Division: December 08, 2020

U.S. DEPARTMENT OF COMMERCE U.S. Census Bureau

Projection: Albers Equal Area Conic
Datum: NAD 83
Spheroid: GRS 80
1st Standard Parallel: 40 30 01
2nd Standard Parallel: 42 30 05
Central Meridian: -99 40 49
Latitude of Projection's Origin: 40 00 00
False Easting: 0
False Northing: 0

0 0.6 1.2 1.8 2.4 3 Kilometers
0 0.4 0.8 1.2 1.6 2 Miles
The plotted map scale is 1:20,000

N W E S

Boundary and Annexation Survey (BAS) ID: 23115900000
BAS Submission Deadline: March 1, 2021

PDF versions of the BAS maps are available at:
www.census.gov/programs-surveys/bas/geographies.html

For more information, or to request additional maps, please email geo.bas@census.gov, call 1-800-972-5651, or visit www.census.gov/programs-surveys/bas.html.

United States Census Bureau

GOVERNMENTAL UNIT REFERENCE MAP (2020): Seward County, NE

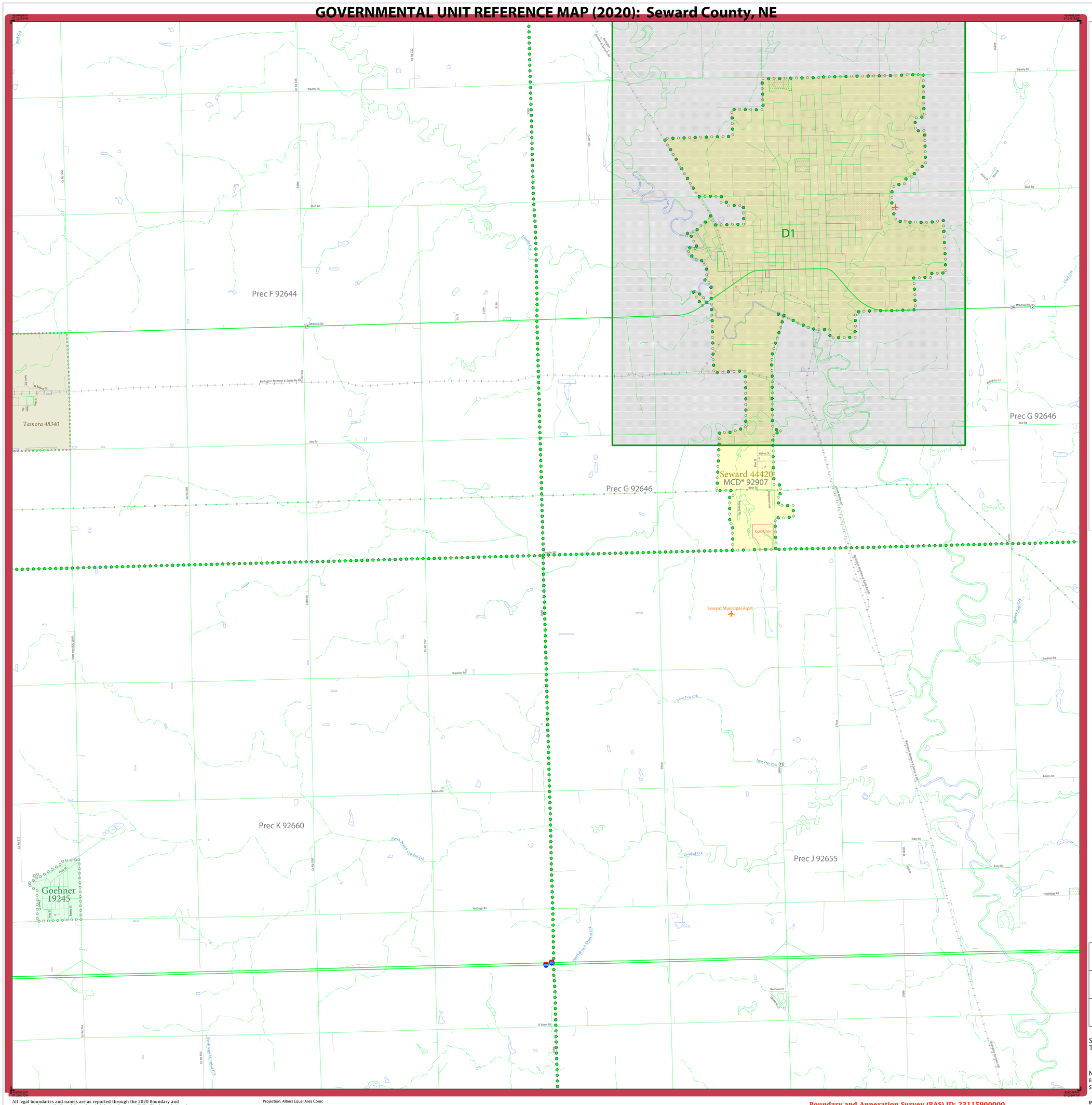

LEGEND

SYMBOL DESCRIPTION	SYMBOL	LABEL STYLE
Federal American Indian Reservation		L'ANSE RESERVATION (TA 1880)
Off-Reservation Trust Land		T1880
American Indian Tribal Subdivision		SHONTO (620)
Alaska Native Regional Corporation (ANRC)		*NANA ANRC 52120*
State (or statistically equivalent entity)		NEW YORK 36
County (or statistically equivalent entity)		ERIE 029
Minor Civil Division (MCD)[1]		Lee town 41460
Census County Division (CCD)[2]		*Jemez CCD 91650*
Consolidated City		MILFORD 47500
Incorporated Place[3]		Davis 18100
Census Designated Place (CDP)[2]		*Cochiti 16560*

DESCRIPTION	SYMBOL	DESCRIPTION	SYMBOL
Interstate	5	Water Body	*Pleasant Lake*
U.S. Highway	2	Swamp or Marsh	*Okefenokee Swamp*
State Highway	4	Glacier	*Bering Glacier*
Other Road	Marsh Ln	Airport, Airfield, or Helicopter Landing Pad	*Dönärd Airfield*
Cul-de-sac		College or University	Coll/Univ
Circle		Military	Fort Belvoir
Geographic Offset or Corridor		Prison or Juvenile Detention Center	P/JDC
4WD Trail, Stairway, Alley, Walkway, or Ferry		Cemetery	Powell Cmtry
Railroad	Southern RR	Golf Course	Pinehurst GlfCrs
Pipeline or Power Line		National Park or Forest	Yosemite NP
Ridge or Fence		Other Park	St Francis Park
Property Line or Nonvisible Boundary		Outside Subject Area	
Perennial Stream	*Tumbling Cr*	Inset Area	A1
Intermittent Stream	*Piney Cr*		
Mountain Peak or Hill	*Mt. Baker*		

Where state, county, and/or MCD/CCD boundaries coincide, the map shows the boundary symbol for only the highest-ranking of these boundaries. Where American Indian reservation and American Indian tribal subdivision boundaries coincide, the map shows only the American Indian reservation boundaries.

Entity names are followed by either their FIPS code or census code; parentheses indicate a census code.

1 'MCD*' indicates a false MCD. These are for Census Bureau use only.

2 The CCD and CDP boundaries represent statistical entities only and are not updated through the BAS.

3 Incorporated place name color corresponds to the incorporated place fill color.

Due to space limitations, some road names, along with other feature and geography names on the map, may not be shown.

The Census Bureau stores primary and alternate road names, but only primary road names are used to label the roads on these maps.

Key to Adjacent Sheets

1	2	3
4	5	6
7	8	9

Sheet Location within Entity

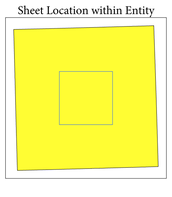

Sheet 5 of 9 PARENT sheets
Total Sheets: 16 (Index 1; Parent 9; Inset 6)

NAME: Seward County (159)
ENTITY TYPE: County or statistically equivalent entity
ST: Nebraska (31)

INDEX OR PARENT SHEET #: 005
INSET SHEET #: 000000

2020 COUNTY REF MAP (PARENT)

5340231159000000005000000

All legal boundaries and names are as reported through the 2020 Boundary and Annexation Survey (BAS) and Boundary Validation Program (BVP). The boundaries shown on this map are for Census Bureau statistical data collection and tabulation purposes only; their depiction and designation for statistical purposes does not constitute a determination of jurisdictional authority or rights of ownership or entitlement.

Data Source: U.S. Census Bureau's MAF/TIGER database (TAB20), November 2020
Created by: Geography Division: December 08, 2020

U.S. DEPARTMENT OF COMMERCE U.S. Census Bureau

Projection: Albers Equal Area Conic
Datum: NAD 83
Spheroid: GRS 80
1st Standard Parallel: 40 30 01
2nd Standard Parallel: 42 30 05
Central Meridian: -99 40 49
Latitude of Projection's Origin: 40 00 00
False Easting: 0
False Northing: 0

0 0.6 1.2 1.8 2.4 3 Kilometers
0 0.4 0.8 1.2 1.6 2 Miles
The plotted map scale is 1:20,000

N W E S

Boundary and Annexation Survey (BAS) ID: 23115900000
BAS Submission Deadline: March 1, 2021

PDF versions of the BAS maps are available at:
www.census.gov/programs-surveys/bas/geographies.html

For more information, or to request additional maps, please email geo.bas@census.gov, call 1-800-972-5651, or visit www.census.gov/programs-surveys/bas.html.

United States Census Bureau

GOVERNMENTAL UNIT REFERENCE MAP (2020): Seward County, NE

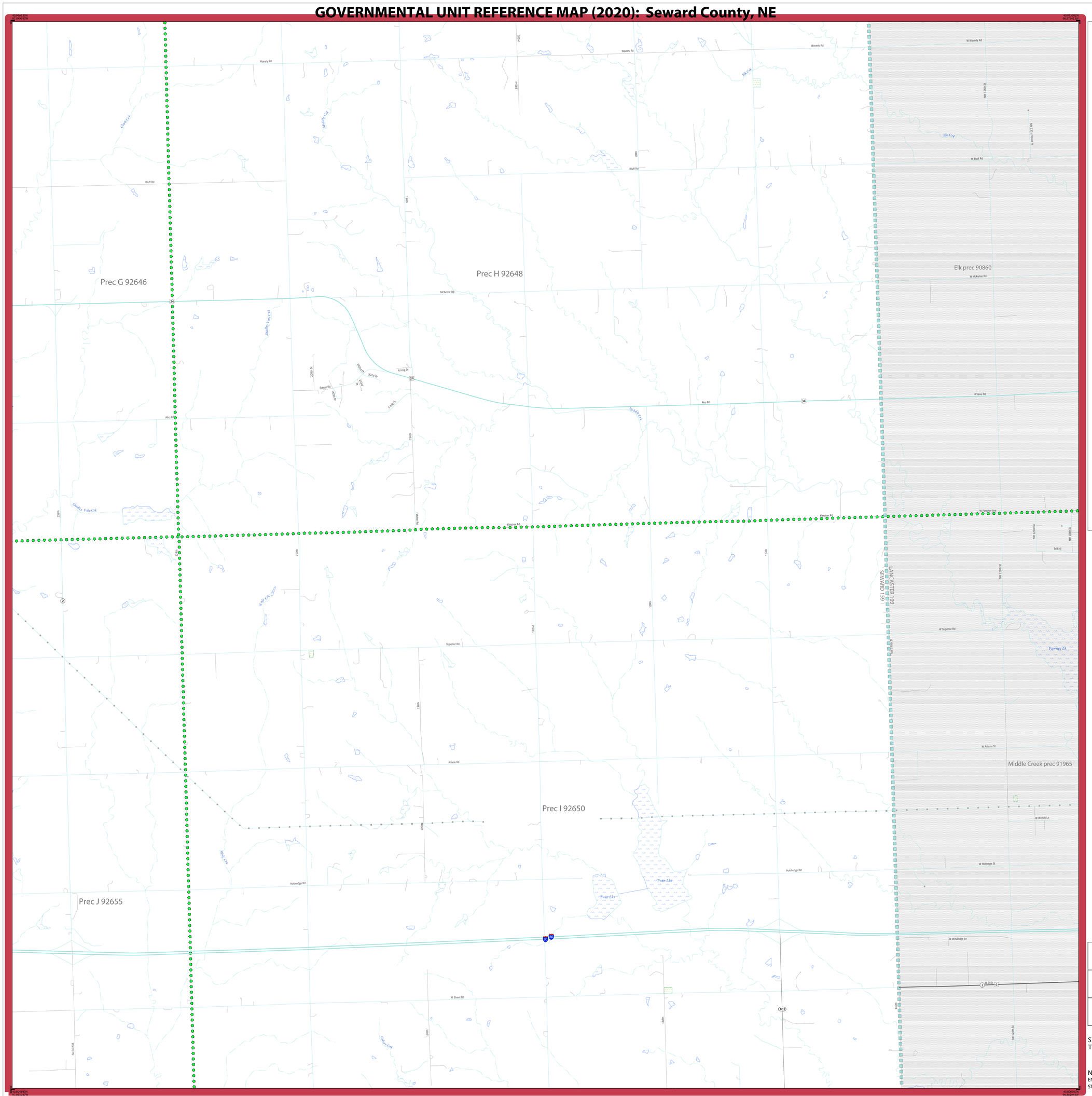

LEGEND

SYMBOL DESCRIPTION	SYMBOL	LABEL STYLE
Federal American Indian Reservation		L'ANSE RESERVATION (TA 1880)
Off-Reservation Trust Land		T1880
American Indian Tribal Subdivision		SHONTO (620)
Alaska Native Regional Corporation (ANRC)		*NANA ANRC 52120*
State (or statistically equivalent entity)		NEW YORK 36
County (or statistically equivalent entity)		ERIE 029
Minor Civil Division (MCD)[1]		Lee town 41460
Census County Division (CCD)[2]		*Jemez CCD 91650*
Consolidated City		MILFORD 47500
Incorporated Place[3]		Davis 18100
Census Designated Place (CDP)[2]		*Cochiti 16560*

DESCRIPTION	SYMBOL	DESCRIPTION	SYMBOL
Interstate	5	Water Body	Pleasant Lake
U.S. Highway	2	Swamp or Marsh	Okefenokee Swamp
State Highway	4	Glacier	Bering Glacier
Other Road	Marsh Ln	Airport, Airfield, or Helicopter Landing Pad	Donard Airfoil
Cul-de-sac		College or University	Coll/Univ
Circle		Military	Fort Belvoir
Geographic Offset or Corridor		Prison or Juvenile Detention Center	P/JDC
4WD Trail, Stairway, Alley, Walkway, or Ferry		Cemetery	Powell Cmtry
Railroad	Southern RR	Golf Course	Pinehurst GlfCrs
Pipeline or Power Line		National Park or Forest	Yosemite NP
Ridge or Fence		Other Park	St Francis Park
Property Line or Nonvisible Boundary		Outside Subject Area	
Perennial Stream	Tumbling Cr	Inset Area	A1
Intermittent Stream	Piney Cr		
Mountain Peak or Hill	Mt. Boker		

Where state, county, and/or MCD/CCD boundaries coincide, the map shows the boundary symbol for only the highest-ranking of these boundaries. Where American Indian reservation and American Indian tribal subdivision boundaries coincide, the map shows only the American Indian reservation boundaries.

Entity names are followed by either their FIPS code or census code; parentheses indicate a census code.

1 'MCD*' indicates a false MCD. These are for Census Bureau use only.

2 The CCD and CDP boundaries represent statistical entities only and are not updated through the BAS.

3 Incorporated place name color corresponds to the incorporated place fill color.

Due to space limitations, some road names, along with other feature and geography names on the map, may not be shown.

The Census Bureau stores primary and alternate road names, but only primary road names are used to label the roads on these maps.

Key to Adjacent Sheets

2	3	
5	6	
8	9	

Sheet Location within Entity

Sheet 6 of 9 PARENT sheets
Total Sheets: 16 (Index 1; Parent 9; Inset 6)

NAME: Seward County (159)
ENTITY TYPE: County or statistically equivalent entity
ST: Nebraska (31)

INDEX OR PARENT SHEET #: 006
INSET SHEET #: 000000

2020 COUNTY REF MAP (PARENT)

5340231159000000006000000

All legal boundaries and names are as reported through the 2020 Boundary and Annexation Survey (BAS) and Boundary Validation Program (BVP). The boundaries shown on this map are for Census Bureau statistical data collection and tabulation purposes only; their depiction and designation for statistical purposes does not constitute a determination of jurisdictional authority or rights of ownership or entitlement.

Data Source: U.S. Census Bureau's MAF/TIGER database (TAB20), November 2020
Created by Geography Division: December 08, 2020

U.S. DEPARTMENT OF COMMERCE U.S. Census Bureau

Projection: Albers Equal Area Conic
Datum: NAD 83
Spheroid: GRS 80
1st Standard Parallel: 40 30 01
2nd Standard Parallel: 42 30 05
Central Meridian: -99 40 49
Latitude of Projection's Origin: 40 00 00
False Easting: 0
False Northing: 0

0 0.6 1.2 1.8 2.4 3 Kilometers
0 0.4 0.8 1.2 1.6 2 Miles
The plotted map scale is 1:20,000

N W E S

Boundary and Annexation Survey (BAS) ID: 23115900000
BAS Submission Deadline: March 1, 2021

PDF versions of the BAS maps are available at:
www.census.gov/programs-surveys/bas/geographies.html

For more information, or to request additional maps, please email geo.bas@census.gov, call 1-800-972-5651, or visit www.census.gov/programs-surveys/bas.html.

United States Census Bureau

GOVERNMENTAL UNIT REFERENCE MAP (2020): Seward County, NE

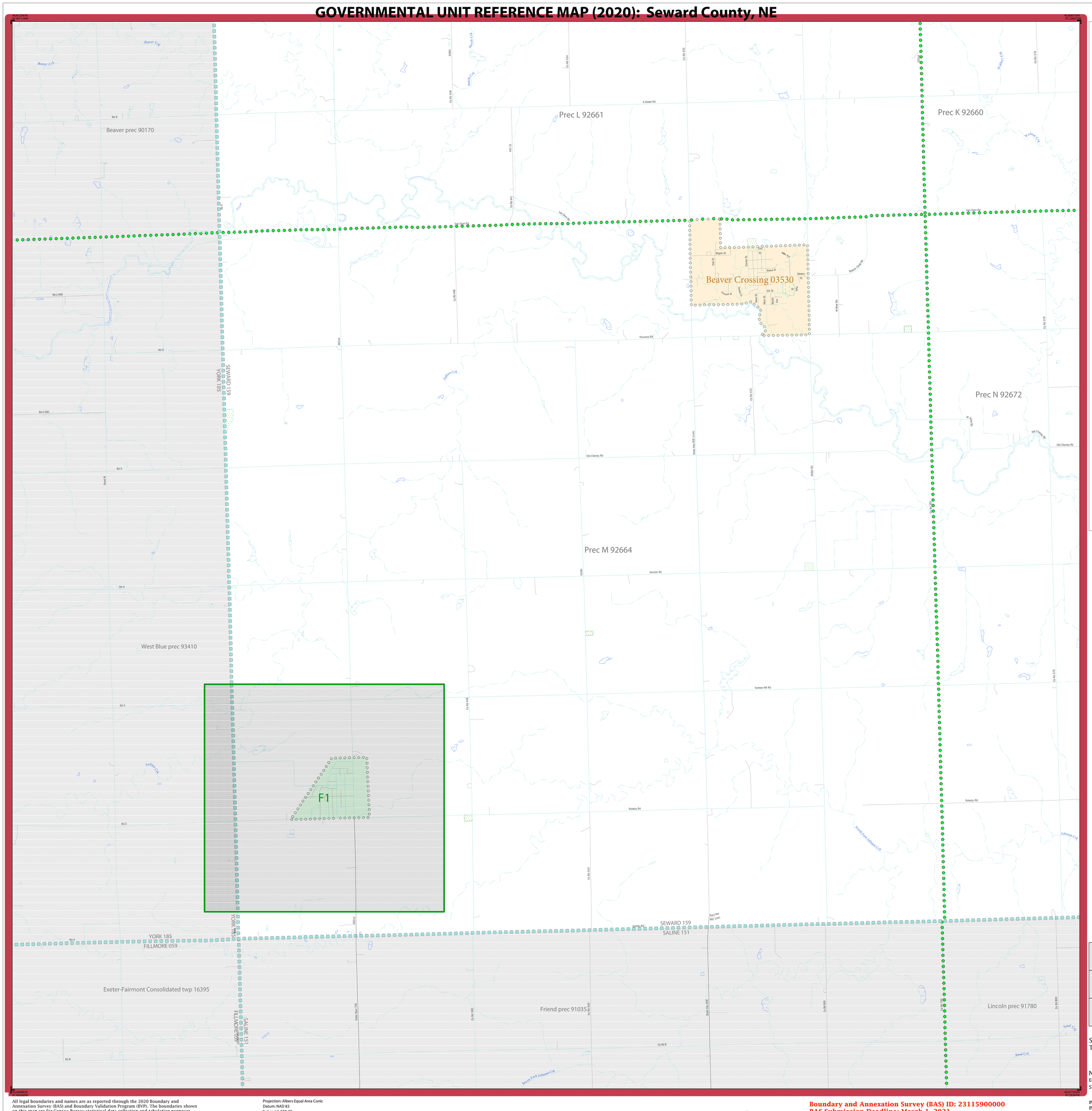

LEGEND

SYMBOL DESCRIPTION	SYMBOL	LABEL STYLE
Federal American Indian Reservation		L'ANSE RESERVATION (TA 1880)
Off-Reservation Trust Land		T1880
American Indian Tribal Subdivision		SHONTO (620)
Alaska Native Regional Corporation (ANRC)		*NANA ANRC 52120*
State (or statistically equivalent entity)		NEW YORK 36
County (or statistically equivalent entity)		ERIE 029
Minor Civil Division (MCD)[1]		Lee town 41460
Census County Division (CCD)[2]		*Jemez CCD 91650*
Consolidated City		MILFORD 47500
Incorporated Place[3]		Davis 18100
Census Designated Place (CDP)[2]		*Cochiti 16560*

DESCRIPTION	SYMBOL	DESCRIPTION	SYMBOL
Interstate	5	Water Body	*Pleasant Lake*
U.S. Highway	2	Swamp or Marsh	*Okefenokee Swamp*
State Highway	4	Glacier	*Bering Glacier*
Other Road	Marsh Ln	Airport, Airfield, or Helicopter Landing Pad	Dinard Airfield
Cul-de-sac		College or University	Coll/Univ
Circle		Military	Fort Belvoir
Geographic Offset or Corridor		Prison or Juvenile Detention Center	P/JDC
4WD Trail, Stairway, Alley, Walkway, or Ferry		Cemetery	Powell Cmtry
Railroad	Southern RR	Golf Course	Pinehurst GlfCrs
Pipeline or Power Line		National Park or Forest	Yosemite NP
Ridge or Fence		Other Park	St Francis Park
Property Line or Nonvisible Boundary		Outside Subject Area	
Perennial Stream	*Tumbling Cr*	Inset Area	A1
Intermittent Stream	*Piney Cr*		
Mountain Peak or Hill	*Mt. Baker*		

Where state, county, and/or MCD/CCD boundaries coincide, the map shows the boundary symbol for only the highest-ranking of these boundaries. Where American Indian reservation and American Indian tribal subdivision boundaries coincide, the map shows only the American Indian reservation boundaries.

Entity names are followed by either their FIPS code or census code; parentheses indicate a census code.

1 'MCD*' indicates a false MCD. These are for Census Bureau use only.

2 The CCD and CDP boundaries represent statistical entities only and are not updated through the BAS.

3 Incorporated place name color corresponds to the incorporated place fill color.

Due to space limitations, some road names, along with other feature and geography names on the map, may not be shown.

The Census Bureau stores primary and alternate road names, but only primary road names are used to label the roads on these maps.

Key to Adjacent Sheets

	4	5
	7	8

Sheet Location within Entity

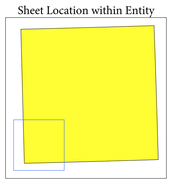

Sheet 7 of 9 PARENT sheets
Total Sheets: 16 (Index 1; Parent 9; Inset 6)

NAME: Seward County (159)
ENTITY TYPE: County or statistically equivalent entity
ST: Nebraska (31)

INDEX OR PARENT SHEET #: 007
INSET SHEET #: 000000

2020 COUNTY REF MAP (PARENT)

5340231159000000007000000

All legal boundaries and names are as reported through the 2020 Boundary and Annexation Survey (BAS) and Boundary Validation Program (BVP). The boundaries shown on this map are for Census Bureau statistical data collection and tabulation purposes only; their depiction and designation for statistical purposes does not constitute a determination of jurisdictional authority or rights of ownership or entitlement.

Data Source: U.S. Census Bureau's MAF/TIGER database (TAB20), November 2020
Created by Geography Division: December 08, 2020

U.S. DEPARTMENT OF COMMERCE U.S. Census Bureau

Projection: Albers Equal Area Conic
Datum: NAD 83
Spheroid: GRS 80
1st Standard Parallel: 40 30 01
2nd Standard Parallel: 42 30 05
Central Meridian: -99 40 49
Latitude of Projection's Origin: 40 00 00
False Easting: 0
False Northing: 0

0 0.6 1.2 1.8 2.4 3 Kilometers
0 0.4 0.8 1.2 1.6 2 Miles
The plotted map scale is 1:20,000

N W E S

Boundary and Annexation Survey (BAS) ID: 23115900000
BAS Submission Deadline: March 1, 2021

PDF versions of the BAS maps are available at:
www.census.gov/programs-surveys/bas/geographies.html

For more information, or to request additional maps, please email geo.bas@census.gov, call 1-800-972-5651, or visit www.census.gov/programs-surveys/bas.html.

GOVERNMENTAL UNIT REFERENCE MAP (2020): Seward County, NE

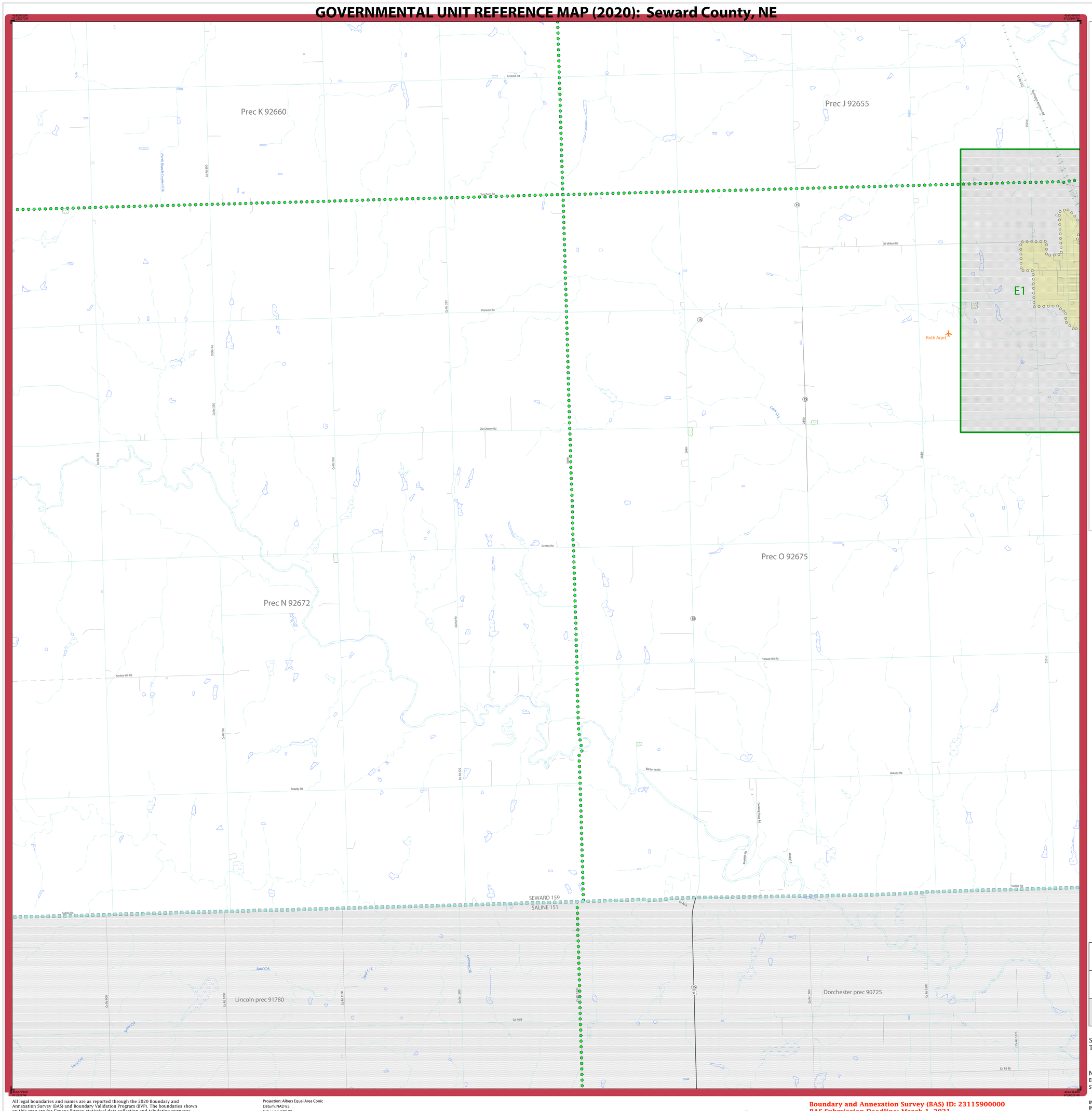

LEGEND

SYMBOL DESCRIPTION	SYMBOL	LABEL STYLE
Federal American Indian Reservation		L'ANSE RESERVATION (TA 1880)
Off-Reservation Trust Land		T1880
American Indian Tribal Subdivision		SHONTO (620)
Alaska Native Regional Corporation (ANRC)		*NANA ANRC 52120*
State (or statistically equivalent entity)		NEW YORK 36
County (or statistically equivalent entity)		ERIE 029
Minor Civil Division (MCD)[1]		Lee town 41460
Census County Division (CCD)[2]		*Jemez CCD 91650*
Consolidated City		MILFORD 47500
Incorporated Place[3]		Davis 18100
Census Designated Place (CDP)[2]		*Cochiti 16560*

DESCRIPTION	SYMBOL	DESCRIPTION	SYMBOL
Interstate	5	Water Body	*Pleasant Lake*
U.S. Highway	2	Swamp or Marsh	*Okefenokee Swamp*
State Highway	4	Glacier	*Bering Glacier*
Other Road	Marsh Ln	Airport, Airfield, or Helicopter Landing Pad	Donald Airfield
Cul-de-sac		College or University	Coll/Univ
Circle		Military	Fort Belvoir
Geographic Offset or Corridor		Prison or Juvenile Detention Center	P/JDC
4WD Trail, Stairway, Alley, Walkway, or Ferry		Cemetery	Powell Cmtry
Railroad	Southern RR	Golf Course	Pinehurst GlfCrs
Pipeline or Power Line		National Park or Forest	Yosemite NP
Ridge or Fence		Other Park	St Francis Park
Property Line or Nonvisible Boundary		Outside Subject Area	
Perennial Stream	*Tumbling Cr*	Inset Area	A1
Intermittent Stream	*Piney Cr*		
Mountain Peak or Hill	*Mt. Baker*		

Where state, county, and/or MCD/CCD boundaries coincide, the map shows the boundary symbol for only the highest-ranking of these boundaries. Where American Indian reservation and American Indian tribal subdivision boundaries coincide, the map shows only the American Indian reservation boundaries.

Entity names are followed by either their FIPS code or census code; parentheses indicate a census code.

1 'MCD*' indicates a false MCD. These are for Census Bureau use only.

2 The CCD and CDP boundaries represent statistical entities only and are not updated through the BAS.

3 Incorporated place name color corresponds to the incorporated place fill color.

Due to space limitations, some road names, along with other feature and geography names on the map, may not be shown.

The Census Bureau stores primary and alternate road names, but only primary road names are used to label the roads on these maps.

Key to Adjacent Sheets

4	5	6
7	8	9

Sheet Location within Entity

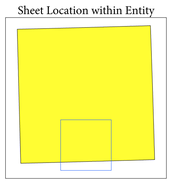

Sheet 8 of 9 PARENT sheets
Total Sheets: 16 (Index 1; Parent 9; Inset 6)

NAME: Seward County (159)
ENTITY TYPE: County or statistically equivalent entity
ST: Nebraska (31)

INDEX OR PARENT SHEET #: 008
INSET SHEET #: 000000

2020 COUNTY REF MAP (PARENT)

5340231159000000008000000

All legal boundaries and names are as reported through the 2020 Boundary and Annexation Survey (BAS) and Boundary Validation Program (BVP). The boundaries shown on this map are for Census Bureau statistical data collection and tabulation purposes only; their depiction and designation for statistical purposes does not constitute a determination of jurisdictional authority or rights of ownership or entitlement.

Data Source: U.S. Census Bureau's MAF/TIGER database (TAB20), November 2020
Created by Geography Division: December 08, 2020

U.S. DEPARTMENT OF COMMERCE U.S. Census Bureau

Projection: Albers Equal Area Conic
Datum: NAD 83
Spheroid: GRS 80
1st Standard Parallel: 40 30 01
2nd Standard Parallel: 42 30 05
Central Meridian: -99 40 49
Latitude of Projection's Origin: 40 00 00
False Easting: 0
False Northing: 0

0 0.6 1.2 1.8 2.4 3 Kilometers
0 0.4 0.8 1.2 1.6 2 Miles
The plotted map scale is 1:20,000

N W E S

Boundary and Annexation Survey (BAS) ID: 23115900000
BAS Submission Deadline: March 1, 2021

PDF versions of the BAS maps are available at:
www.census.gov/programs-surveys/bas/geographies.html

For more information, or to request additional maps, please email geo.bas@census.gov, call 1-800-972-5651, or visit www.census.gov/programs-surveys/bas.html.

United States Census Bureau

GOVERNMENTAL UNIT REFERENCE MAP (2020): Seward County, NE

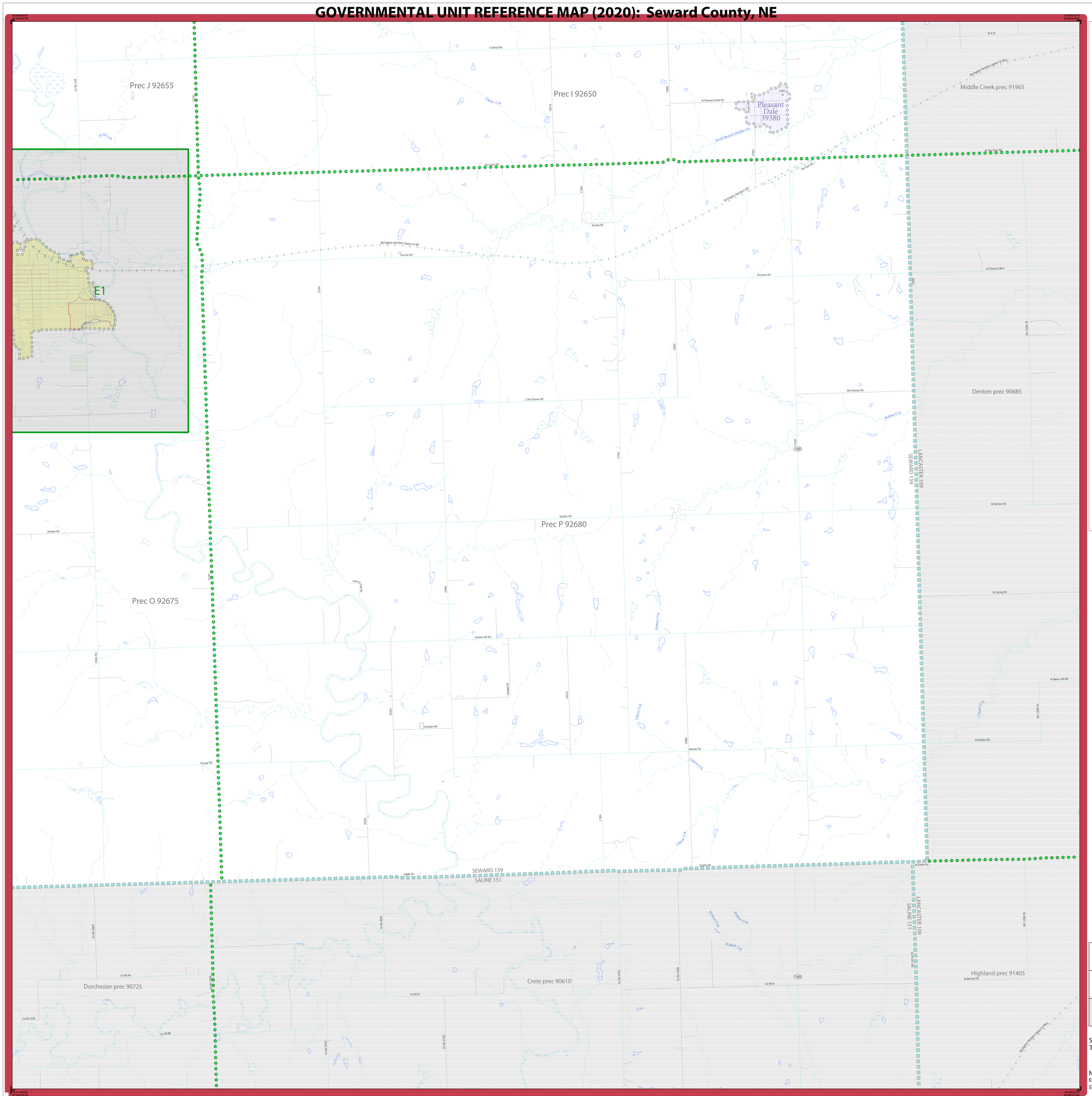

GOVERNMENTAL UNIT REFERENCE MAP (2020): Seward County, NE

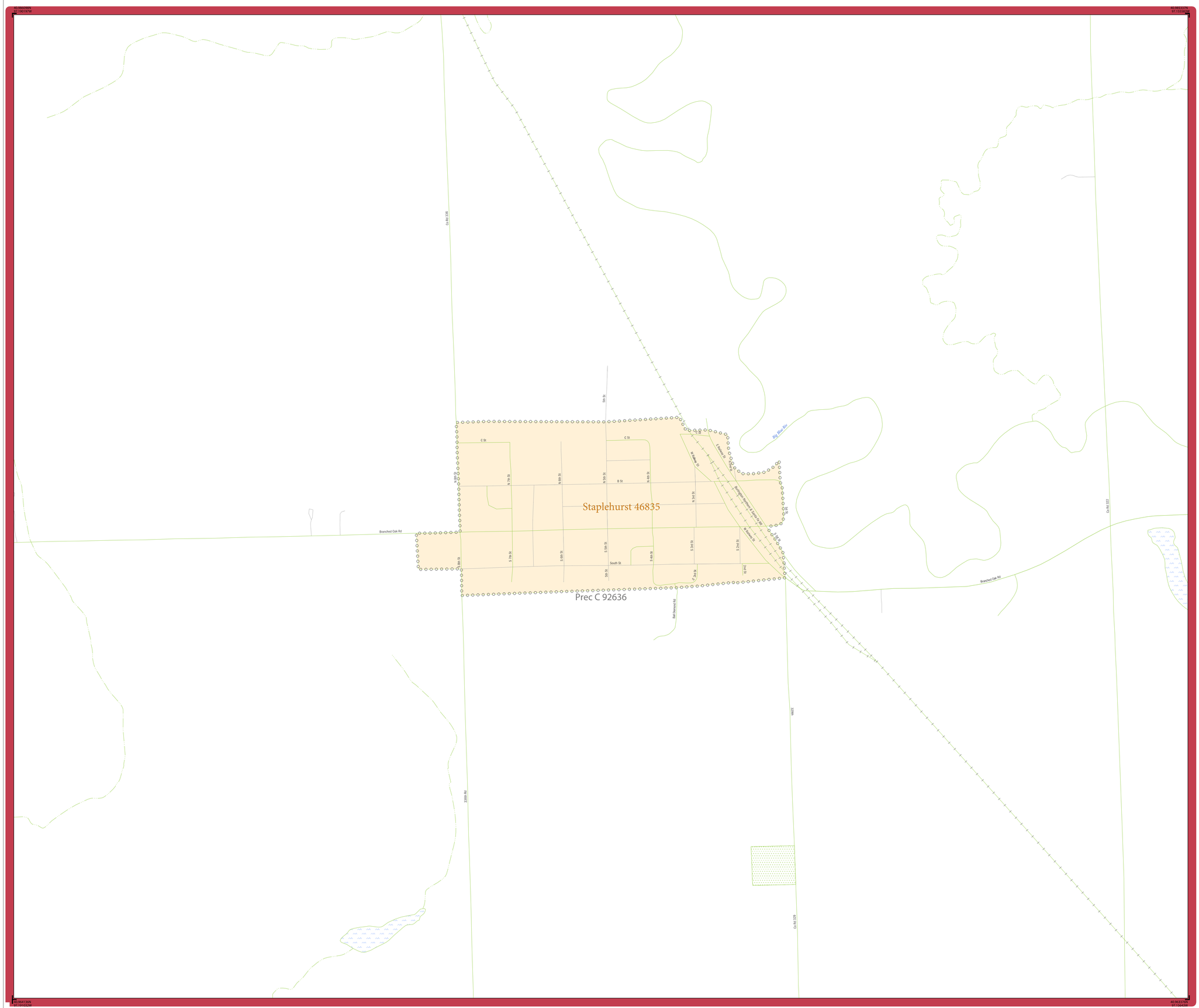

LEGEND

SYMBOL DESCRIPTION	SYMBOL	LABEL STYLE
Federal American Indian Reservation		L'ANSE RESERVATION (TA 1880)
Off-Reservation Trust Land		T1880
American Indian Tribal Subdivision		SHONTO (620)
Alaska Native Regional Corporation (ANRC)		*NANA ANRC 52120*
State (or statistically equivalent entity)		NEW YORK 36
County (or statistically equivalent entity)		ERIE 029
Minor Civil Division (MCD)[1]		Lee town 41460
Census County Division (CCD)[2]		*Jemez CCD 91650*
Consolidated City		MILFORD 47500
Incorporated Place[3]		Davis 18100
Census Designated Place (CDP)[2]		*Cochiti 16560*

DESCRIPTION	SYMBOL
Interstate	5
U.S. Highway	2
State Highway	4
Other Road	Marsh Ln
Cul-de-sac	
Circle	
Geographic Offset or Corridor	
4WD Trail, Stairway, Alley, Walkway, or Ferry	
Railroad	Southern RR
Pipeline or Power Line	
Ridge or Fence	
Property Line or Nonvisible Boundary	
Perennial Stream	Tumbling Cr
Intermittent Stream	Piney Cr
Mountain Peak or Hill	Mt. Baker

DESCRIPTION	SYMBOL
Water Body	Pleasant Lake
Swamp or Marsh	Okefenokee Swamp
Glacier	Bering Glacier
Airport, Airfield, or Helicopter Landing Pad	Dónard Airfield
College or University	Coll/Univ
Military	Fort Belvoir
Prison or Juvenile Detention Center	P/JDC
Cemetery	Powell Cmtry
Golf Course	Pinehurst GlfCrs
National Park or Forest	Yosemite NP
Other Park	St Francis Park
Outside Subject Area	
Inset Area	A1

Where state, county, and/or MCD/CCD boundaries coincide, the map shows the boundary symbol for only the highest-ranking of these boundaries. Where American Indian reservation and American Indian tribal subdivision boundaries coincide, the map shows only the American Indian reservation boundaries.

Entity names are followed by either their FIPS code or census code; parentheses indicate a census code.

1 'MCD*' indicates a false MCD. These are for Census Bureau use only.

2 The CCD and CDP boundaries represent statistical entities only and are not updated through the BAS.

3 Incorporated place name color corresponds to the incorporated place fill color.

Due to space limitations, some road names, along with other feature and geography names on the map, may not be shown.

The Census Bureau stores primary and alternate road names, but only primary road names are used to label the roads on these maps.

Sheet Location within Entity

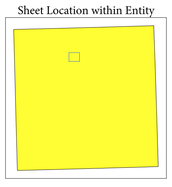

Sheet A1 of 6 INSET sheets
Total Sheets: 16 (Index 1; Parent 9; Inset 6)

NAME: Seward County (159)
ENTITY TYPE: County or statistically equivalent entity
ST: Nebraska (31)

INDEX OR PARENT SHEET #: 002
INSET SHEET #: 006501

2020 COUNTY REF MAP (INSET)

5340231159000000002006501

All legal boundaries and names are as reported through the 2020 Boundary and Annexation Survey (BAS) and Boundary Validation Program (BVP). The boundaries shown on this map are for Census Bureau statistical data collection and tabulation purposes only; their depiction and designation for statistical purposes does not constitute a determination of jurisdictional authority or rights of ownership or entitlement.

Data Source: U.S. Census Bureau's MAF/TIGER database (TAB20), November 2020
Created by Geography Division: December 08, 2020

U.S. DEPARTMENT OF COMMERCE U.S. Census Bureau

Projection: Albers Equal Area Conic
Datum: NAD 83
Spheroid: GRS 80
1st Standard Parallel: 40 30 01
2nd Standard Parallel: 42 30 05
Central Meridian: -99 40 49
Latitude of Projection's Origin: 40 00 00
False Easting: 0
False Northing: 0

0 0.1 0.2 0.3 0.4 0.5 Kilometers
0 435 870 1,305 1,740 2,175 Feet
The plotted map scale is 1:4,084
1 mile = 5,280 feet

N W E S

Boundary and Annexation Survey (BAS) ID: 23115900000
BAS Submission Deadline: March 1, 2021

PDF versions of the BAS maps are available at:
www.census.gov/programs-surveys/bas/geographies.html

For more information, or to request additional maps, please email geo.bas@census.gov, call 1-800-972-5651, or visit www.census.gov/programs-surveys/bas.html.

United States Census Bureau

GOVERNMENTAL UNIT REFERENCE MAP (2020): Seward County, NE

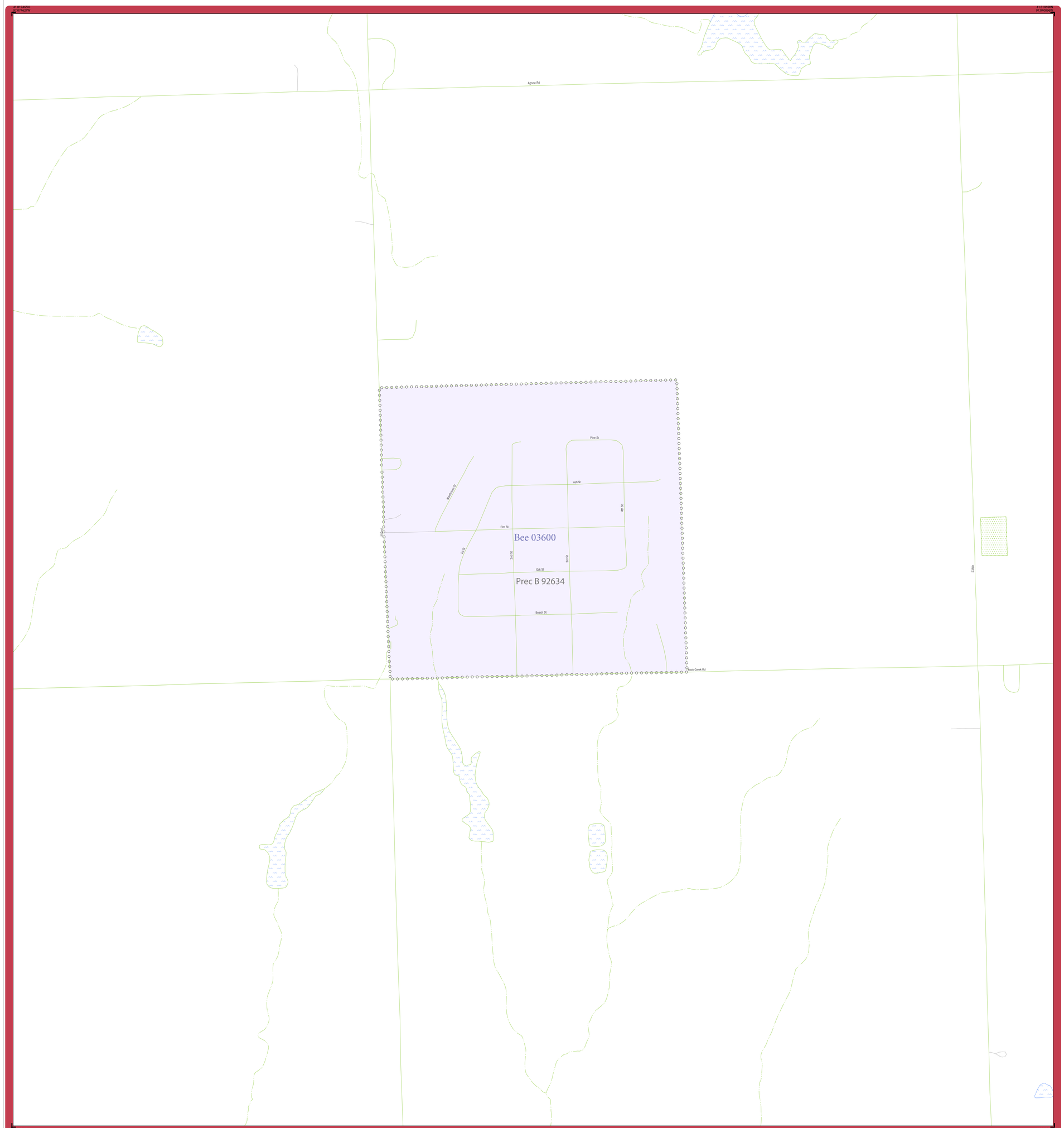

LEGEND

SYMBOL DESCRIPTION	SYMBOL	LABEL STYLE
Federal American Indian Reservation		L'ANSE RESERVATION (TA 1880)
Off-Reservation Trust Land		T1880
American Indian Tribal Subdivision		SHONTO (620)
Alaska Native Regional Corporation (ANRC)		*NANA ANRC 52120*
State (or statistically equivalent entity)		NEW YORK 36
County (or statistically equivalent entity)		ERIE 029
Minor Civil Division (MCD)[1]		Lee town 41460
Census County Division (CCD)[2]		*Jemez CCD 91650*
Consolidated City		MILFORD 47500
Incorporated Place[3]		Davis 18100
Census Designated Place (CDP)[2]		*Cochiti 16560*

DESCRIPTION	SYMBOL	DESCRIPTION	SYMBOL
Interstate	5	Water Body	*Pleasant Lake*
U.S. Highway	2	Swamp or Marsh	*Okefenokee Swamp*
State Highway	4	Glacier	*Bering Glacier*
Other Road	Marsh Ln	Airport, Airfield, or Helicopter Landing Pad	Dönärd Airfield
Cul-de-sac		College or University	Coll/Univ
Circle		Military	Fort Belvoir
Geographic Offset or Corridor		Prison or Juvenile Detention Center	P/JDC
4WD Trail, Stairway, Alley, Walkway, or Ferry		Cemetery	Powell Cmtry
Railroad	Southern RR	Golf Course	Pinehurst GlfCrs
Pipeline or Power Line		National Park or Forest	Yosemite NP
Ridge or Fence		Other Park	St Francis Park
Property Line or Nonvisible Boundary		Outside Subject Area	
Perennial Stream	*Tumbling Cr*	Inset Area	A1
Intermittent Stream	*Piney Cr*		
Mountain Peak or Hill	*Mt. Baker*		

Where state, county, and/or MCD/CCD boundaries coincide, the map shows the boundary symbol for only the highest-ranking of these boundaries. Where American Indian reservation and American Indian tribal subdivision boundaries coincide, the map shows only the American Indian reservation boundaries.

Entity names are followed by either their FIPS code or census code; parentheses indicate a census code.

1 'MCD*' indicates a false MCD. These are for Census Bureau use only.

2 The CCD and CDP boundaries represent statistical entities only and are not updated through the BAS.

3 Incorporated place name color corresponds to the incorporated place fill color.

Due to space limitations, some road names, along with other feature and geography names on the map, may not be shown.

The Census Bureau stores primary and alternate road names, but only primary road names are used to label the roads on these maps.

Sheet Location within Entity



Sheet B1 of 6 INSET sheets
Total Sheets: 16 (Index 1; Parent 9; Inset 6)

NAME: Seward County (159)
ENTITY TYPE: County or statistically equivalent entity
ST: Nebraska (31)

INDEX OR PARENT SHEET #: 002
INSET SHEET #: 006601

2020 COUNTY REF MAP (INSET)

5340231159000000002006601

All legal boundaries and names are as reported through the 2020 Boundary and Annexation Survey (BAS) and Boundary Validation Program (BVP). The boundaries shown on this map are for Census Bureau statistical data collection and tabulation purposes only; their depiction and designation for statistical purposes does not constitute a determination of jurisdictional authority or rights of ownership or entitlement.

Data Source: U.S. Census Bureau's MAF/TIGER database (TAB20), November 2020
Created by Geography Division: December 08, 2020

U.S. DEPARTMENT OF COMMERCE U.S. Census Bureau

Projection: Albers Equal Area Conic
Datum: NAD 83
Spheroid: GRS 80
1st Standard Parallel: 40 30 01
2nd Standard Parallel: 42 30 05
Central Meridian: -99 40 49
Latitude of Projection's Origin: 40 00 00
False Easting: 0
False Northing: 0

0 0.1 0.2 0.3 0.4 0.5 Kilometers
0 457 914 1,371 1,828 2,285 Feet
The plotted map scale is 1:4,284
1 mile = 5,280 feet

N W E S

Boundary and Annexation Survey (BAS) ID: 23115900000
BAS Submission Deadline: March 1, 2021

PDF versions of the BAS maps are available at:
www.census.gov/programs-surveys/bas/geographies.html

For more information, or to request additional maps, please email geo.bas@census.gov, call 1-800-972-5651, or visit www.census.gov/programs-surveys/bas.html.

United States Census Bureau

GOVERNMENTAL UNIT REFERENCE MAP (2020): Seward County, NE

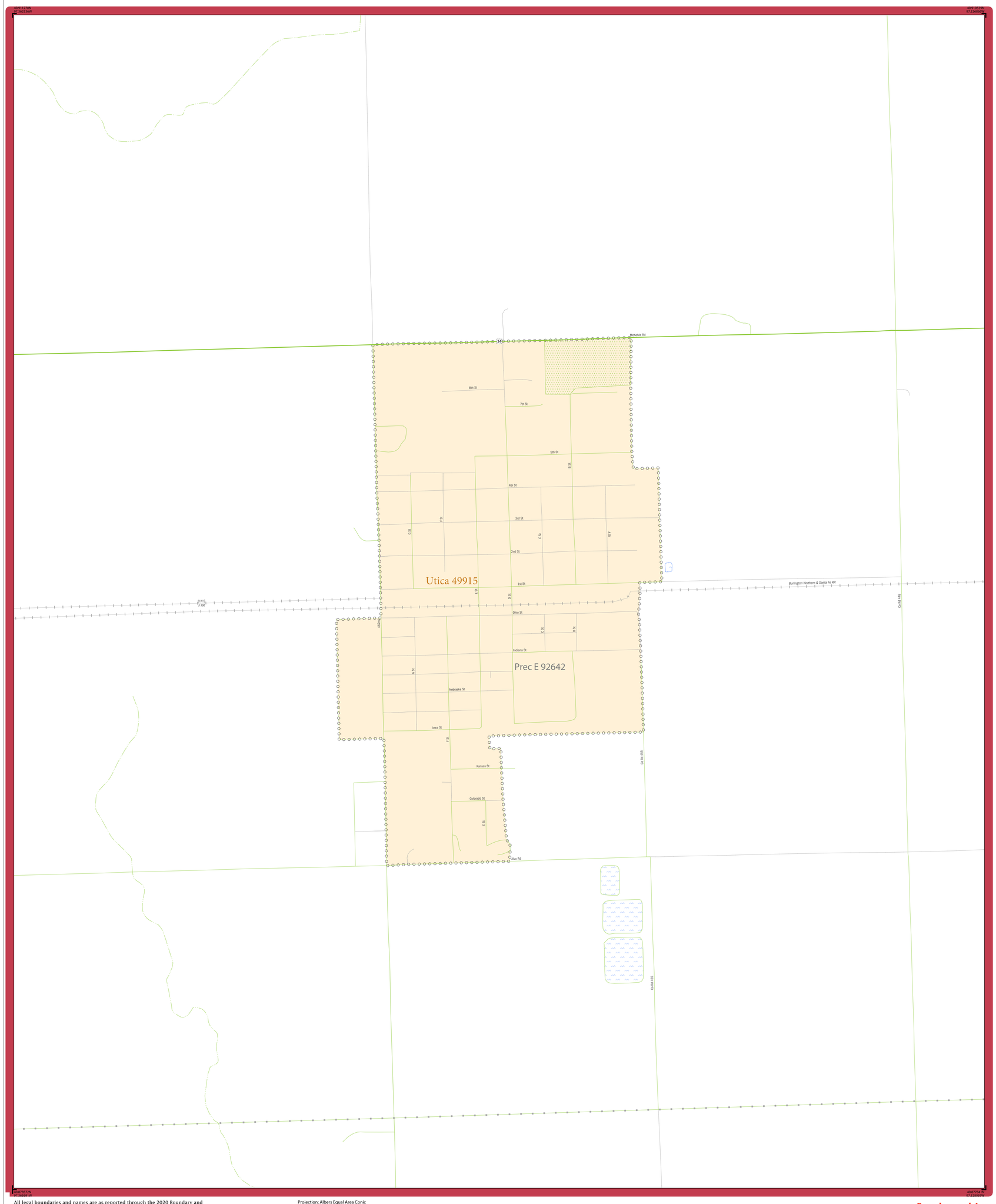

LEGEND

SYMBOL DESCRIPTION	SYMBOL	LABEL STYLE
Federal American Indian Reservation		L'ANSE RESERVATION (TA 1880)
Off-Reservation Trust Land		T1880
American Indian Tribal Subdivision		SHONTO (620)
Alaska Native Regional Corporation (ANRC)		*NANA ANRC 52120*
State (or statistically equivalent entity)		NEW YORK 36
County (or statistically equivalent entity)		ERIE 029
Minor Civil Division (MCD)[1]		Lee town 41460
Census County Division (CCD)[2]		*Jemez CCD 91650*
Consolidated City		MILFORD 47500
Incorporated Place[3]		Davis 18100
Census Designated Place (CDP)[2]		*Cochiti 16560*

DESCRIPTION	SYMBOL	DESCRIPTION	SYMBOL
Interstate	5	Water Body	*Pleasant Lake*
U.S. Highway	2	Swamp or Marsh	*Okefenokee Swamp*
State Highway	4	Glacier	*Bering Glacier*
Other Road	Marsh Ln	Airport, Airfield, or Helicopter Landing Pad	Dönärd Airfield
Cul-de-sac		College or University	Coll/Univ
Circle		Military	Fort Belvoir
Geographic Offset or Corridor		Prison or Juvenile Detention Center	P/JDC
4WD Trail, Stairway, Alley, Walkway, or Ferry		Cemetery	Powell Cmtry
Railroad	Southern RR	Golf Course	Pinehurst GlfCrs
Pipeline or Power Line		National Park or Forest	Yosemite NP
Ridge or Fence		Other Park	St Francis Park
Property Line or Nonvisible Boundary		Outside Subject Area	
Perennial Stream	*Tumbling Cr*	Inset Area	A1
Intermittent Stream	*Piney Cr*		
Mountain Peak or Hill	*Mt. Baker*		

Where state, county, and/or MCD/CCD boundaries coincide, the map shows the boundary symbol for only the highest-ranking of these boundaries. Where American Indian reservation and American Indian tribal subdivision boundaries coincide, the map shows only the American Indian reservation boundaries.

Entity names are followed by either their FIPS code or census code; parentheses indicate a census code.

1 'MCD*' indicates a false MCD. These are for Census Bureau use only.

2 The CCD and CDP boundaries represent statistical entities only and are not updated through the BAS.

3 Incorporated place name color corresponds to the incorporated place fill color.

Due to space limitations, some road names, along with other feature and geography names on the map, may not be shown.

The Census Bureau stores primary and alternate road names, but only primary road names are used to label the roads on these maps.

Sheet Location within Entity



Sheet C1 of 6 INSET sheets
Total Sheets: 16 (Index 1; Parent 9; Inset 6)

NAME: Seward County (159)
ENTITY TYPE: County or statistically equivalent entity
ST: Nebraska (31)

INDEX OR PARENT SHEET #: 004
INSET SHEET #: 006701

2020 COUNTY REF MAP (INSET)

5340231159000000004006701

All legal boundaries and names are as reported through the 2020 Boundary and Annexation Survey (BAS) and Boundary Validation Program (BVP). The boundaries shown on this map are for Census Bureau statistical data collection and tabulation purposes only; their depiction and designation for statistical purposes does not constitute a determination of jurisdictional authority or rights of ownership or entitlement.

Data Source: U.S. Census Bureau's MAF/TIGER database (TAB20), November 2020
Created by Geography Division: December 08, 2020

U.S. DEPARTMENT OF COMMERCE U.S. Census Bureau

Projection: Albers Equal Area Conic
Datum: NAD 83
Spheroid: GRS 80
1st Standard Parallel: 40 30 01
2nd Standard Parallel: 42 30 05
Central Meridian: -99 40 49
Latitude of Projection's Origin: 40 00 00
False Easting: 0
False Northing: 0

0 0.1 0.2 0.3 0.4 0.5 Kilometers
0 0.1 0.2 0.3 0.4 0.5 Miles
The plotted map scale is 1:5,129

N W E S

Boundary and Annexation Survey (BAS) ID: 23115900000
BAS Submission Deadline: March 1, 2021

PDF versions of the BAS maps are available at:
www.census.gov/programs-surveys/bas/geographies.html

For more information, or to request additional maps, please email geo.bas@census.gov, call 1-800-972-5651, or visit www.census.gov/programs-surveys/bas.html.

United States Census Bureau

GOVERNMENTAL UNIT REFERENCE MAP (2020): Seward County, NE

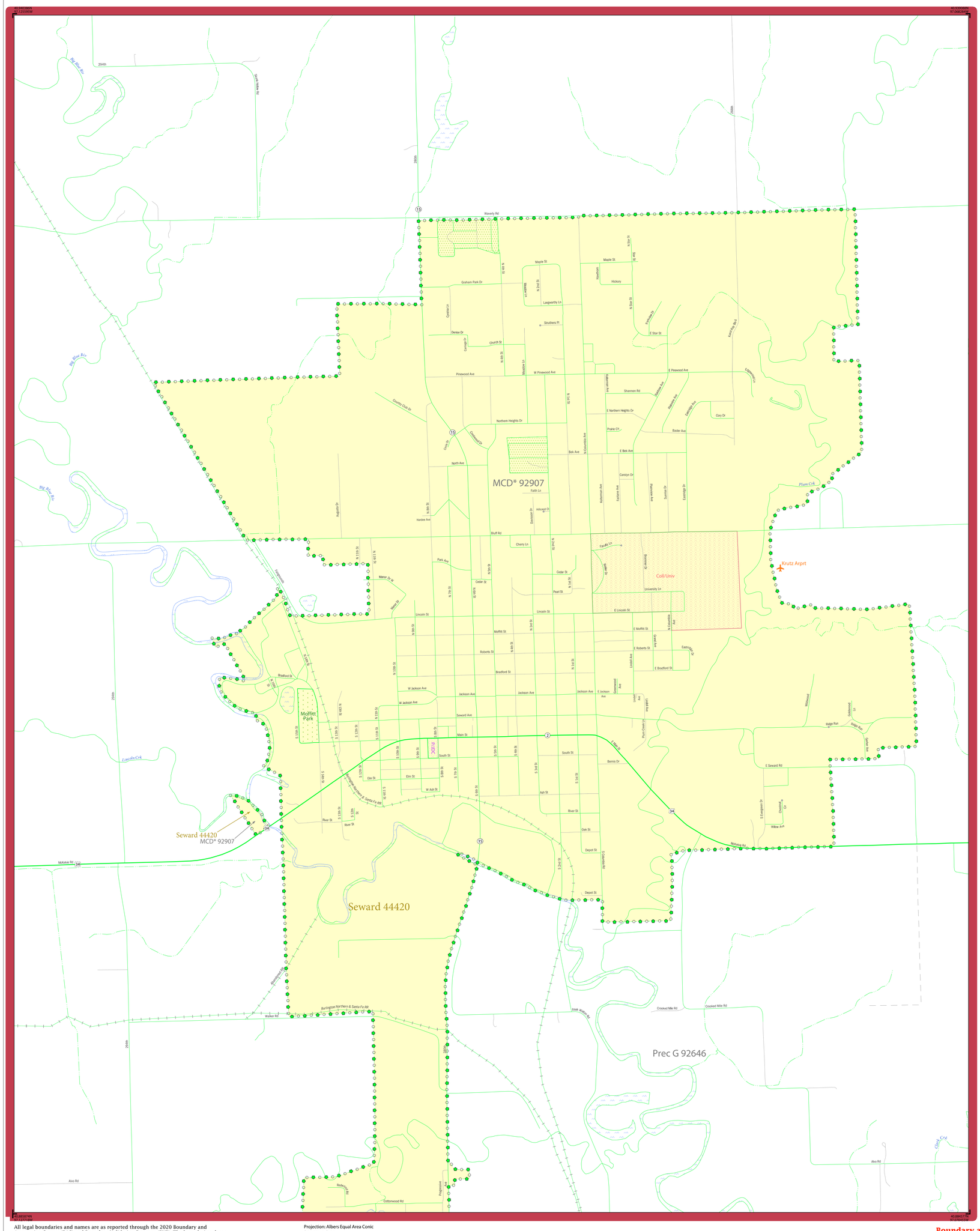
MCD* 92907
Seward 44420
MCD* 92907
Seward 44420
Prec G 92646
Krutz Arprt
Coll/Univ
Moffitt Park
Big Blue Riv
Lincoln Crk
Plum Crk
Clear Crk
Burlington Northern & Santa Fe Rlr
Union Pacific Rlr
Chicago & Northwestern Rlr
Waverly Rd
Maple St
Graham Park Dr
Pinewood Ave
W Pinewood Ave
E Pinewood Ave
Northern Heights Dr
E Belk Ave
North Ave
Bluff Rd
Cherry Ln
Cedar St
Pearl St
Lincoln St
E Lincoln St
Moffitt St
E Moffitt St
Roberts St
E Roberts St
Bradford St
E Bradford St
W Jackson Ave
Jackson Ave
E Jackson Ave
Seward Ave
Main St
South St
Elm St
W Ash St
Ash St
River St
Oak St
Depot St
E Seward Rd
McKelvie Rd
Walker Rd
Alvo Rd
Cottonwood Rd
Crooked Mile Rd
Irisk Station Rd
Pleasant Rd
Redwood Rd
Pleasant Dale Rd
Willow Ave
Cherrywood Dr
Ridge Run
Ridge Rlr
Cedar Bluff Dr
Cedar Bluff Rd
Cedar Bluff Ln
Cedar Bluff Cir
Cedar Bluff Ave
Cedar Bluff Cir
Cedar Bluff Ln

GOVERNMENTAL UNIT REFERENCE MAP (2020): Seward County, NE

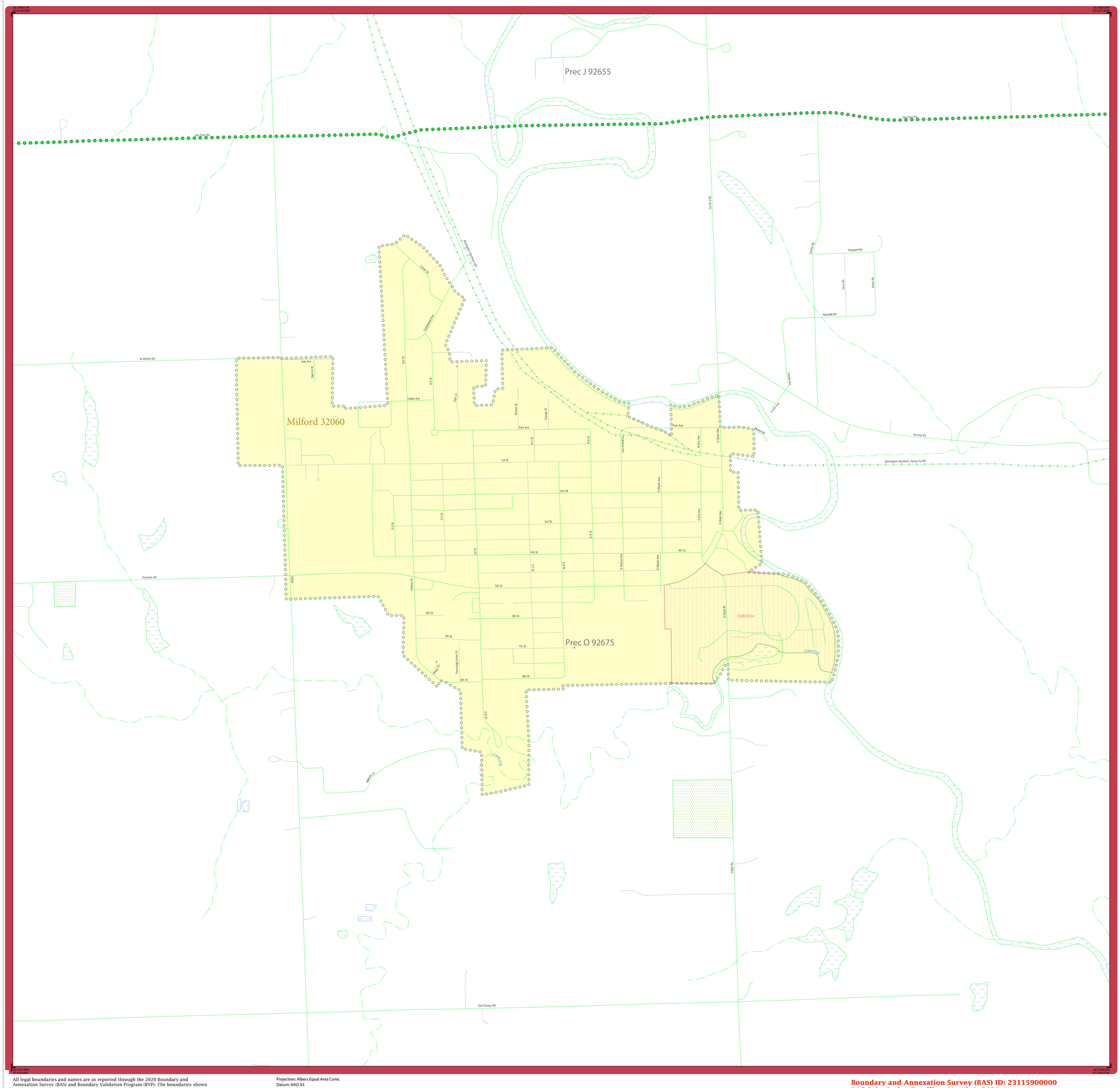

LEGEND

SYMBOL DESCRIPTION	SYMBOL	LABEL STYLE
Federal American Indian Reservation		L'ANSE RESERVATION (TA 1880)
Off-Reservation Trust Land		T1880
American Indian Tribal Subdivision		SHONTO (620)
Alaska Native Regional Corporation (ANRC)		*NANA ANRC 52120*
State (or statistically equivalent entity)		NEW YORK 36
County (or statistically equivalent entity)		ERIE 029
Minor Civil Division (MCD)[1]		Lee town 41460
Census County Division (CCD)[2]		*Jemez CCD 91650*
Consolidated City		MILFORD 47500
Incorporated Place[3]		Davis 18100
Census Designated Place (CDP)[2]		*Cochiti 16560*

DESCRIPTION	SYMBOL	DESCRIPTION	SYMBOL
Interstate	I	Water Body	*Pleasant Lake*
U.S. Highway	2	Swamp or Marsh	*Okefenokee Swamp*
State Highway	4	Glacier	*Bering Glacier*
Other Road	Marsh Ln	Airport, Airfield, or Helicopter Landing Pad	Donald Airfield
Cul-de-sac		College or University	Coll/Univ
Circle		Military	Fort Belvoir
Geographic Offset or Corridor		Prison or Juvenile Detention Center	P/JDC
4WD Trail, Stairway, Alley, Walkway, or Ferry		Cemetery	Powell Cmtry
Railroad	Southern RR	Golf Course	Pinehurst Gl/Crs
Pipeline or Power Line		National Park or Forest	Yosemite NP
Ridge or Fence		Other Park	St Francis Park
Property Line or Nonvisible Boundary		Outside Subject Area	
Perennial Stream	*Tumbling Cr*	Inset Area	A1
Intermittent Stream	*Piney Cr*		
Mountain Peak or Hill	*Mt. Boker*		

Where state, county, and/or MCD/CCD boundaries coincide, the map shows the boundary symbol for only the highest-ranking of these boundaries. Where American Indian reservation and American Indian tribal subdivision boundaries coincide, the map shows only the American Indian reservation boundaries.

Entity names are followed by either their FIPS code or census code; parentheses indicate a census code.

1 'MCD*' indicates a false MCD. These are for Census Bureau use only.

2 The CCD and CDP boundaries represent statistical entities only and are not updated through the BAS.

3 Incorporated place name color corresponds to the incorporated place fill color.

Due to space limitations, some road names, along with other feature and geography names on the map, may not be shown.

The Census Bureau stores primary and alternate road names, but only primary road names are used to label the roads on these maps.

Sheet Location within Entity



Sheet E1 of 6 INSET sheets
Total Sheets: 16 (Index 1; Parent 9; Inset 6)

NAME: Seward County (159)
ENTITY TYPE: County or statistically equivalent entity
ST: Nebraska (31)

INDEX OR PARENT SHEET #: 008
INSET SHEET #: 006901

2020 COUNTY REF MAP (INSET)

5340231159000000008006901

All legal boundaries and names are as reported through the 2020 Boundary and Annexation Survey (BAS) and Boundary Validation Program (BVP). The boundaries shown on this map are for Census Bureau statistical data collection and tabulation purposes only; their depiction and designation for statistical purposes does not constitute a determination of jurisdictional authority or rights of ownership or entitlement.

Data Source: U.S. Census Bureau's MAF/TIGER database (TAB20), November 2020
Created by Geography Division: December 08, 2020

U.S. DEPARTMENT OF COMMERCE U.S. Census Bureau

Projection: Albers Equal Area Conic
Datum: NAD 83
Spheroid: GRS 80
1st Standard Parallel: 40 30 01
2nd Standard Parallel: 42 30 05
Central Meridian: -99 40 49
Latitude of Projection's Origin: 40 00 00
False Easting: 0
False Northing: 0

0 0.1 0.2 0.3 0.4 0.5 Kilometers
0 0.1 0.2 0.3 0.4 0.5 Miles
The plotted map scale is 1:5,661

N W E S

Boundary and Annexation Survey (BAS) ID: 23115900000
BAS Submission Deadline: March 1, 2021

PDF versions of the BAS maps are available at:
www.census.gov/programs-surveys/bas/geographies.html

For more information, or to request additional maps, please email geo.bas@census.gov, call 1-800-972-5651, or visit www.census.gov/programs-surveys/bas.html.

United States Census Bureau

GOVERNMENTAL UNIT REFERENCE MAP (2020): Seward County, NE

LEGEND

SYMBOL DESCRIPTION	SYMBOL	LABEL STYLE
Federal American Indian Reservation		L'ANSE RESERVATION (TA 1880)
Off-Reservation Trust Land		T1880
American Indian Tribal Subdivision		SHONTO (620)
Alaska Native Regional Corporation (ANRC)		*NANA ANRC 52120*
State (or statistically equivalent entity)		NEW YORK 36
County (or statistically equivalent entity)		ERIE 029
Minor Civil Division (MCD)[1]		Lee town 41460
Census County Division (CCD)[2]		*Jemez CCD 91650*
Consolidated City		MILFORD 47500
Incorporated Place[3]		Davis 18100
Census Designated Place (CDP)[2]		*Cochiti 16560*

DESCRIPTION	SYMBOL	DESCRIPTION	SYMBOL
Interstate	I	Water Body	*Pleasant Lake*
U.S. Highway	2	Swamp or Marsh	*Okefenokee Swamp*
State Highway	4	Glacier	*Bering Glacier*
Other Road	Marsh Ln	Airport, Airfield, or Helicopter Landing Pad	Donald Airport
Cul-de-sac		College or University	Coll/Univ
Circle		Military	Fort Belvoir
Geographic Offset or Corridor		Prison or Juvenile Detention Center	P/JDC
4WD Trail, Stairway, Alley, Walkway, or Ferry		Cemetery	Powell Cmtry
Railroad	Southern RR	Golf Course	Pinehurst GlfCrs
Pipeline or Power Line		National Park or Forest	Yosemite NP
Ridge or Fence		Other Park	St Francis Park
Property Line or Nonvisible Boundary		Outside Subject Area	
Perennial Stream	*Tumbling Cr*	Inset Area	A1
Intermittent Stream	*Piney Cr*		
Mountain Peak or Hill	*Mt. Baker*		

Where state, county, and/or MCD/CCD boundaries coincide, the map shows the boundary symbol for only the highest-ranking of these boundaries. Where American Indian reservation and American Indian tribal subdivision boundaries coincide, the map shows only the American Indian reservation boundaries.

Entity names are followed by either their FIPS code or census code; parentheses indicate a census code.

1 'MCD*' indicates a false MCD. These are for Census Bureau use only.

2 The CCD and CDP boundaries represent statistical entities only and are not updated through the BAS.

3 Incorporated place name color corresponds to the incorporated place fill color.

Due to space limitations, some road names, along with other feature and geography names on the map, may not be shown.

The Census Bureau stores primary and alternate road names, but only primary road names are used to label the roads on these maps.

Sheet Location within Entity

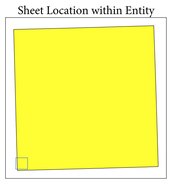

Sheet F1 of 6 INSET sheets
Total Sheets: 16 (Index 1; Parent 9; Inset 6)

NAME: Seward County (159)
ENTITY TYPE: County or statistically equivalent entity
ST: Nebraska (31)

INDEX OR PARENT SHEET #: 007
INSET SHEET #: 007001

2020 COUNTY REF MAP (INSET)

5340231159000000007001

All legal boundaries and names are as reported through the 2020 Boundary and Annexation Survey (BAS) and Boundary Validation Program (BVP). The boundaries shown on this map are for Census Bureau statistical data collection and tabulation purposes only; their depiction and designation for statistical purposes does not constitute a determination of jurisdictional authority or rights of ownership or entitlement.

Data Source: U.S. Census Bureau's MAF/TIGER database (TAB20), November 2020
Created by Geography Division: December 08, 2020

U.S. DEPARTMENT OF COMMERCE U.S. Census Bureau

Projection: Albers Equal Area Conic
Datum: NAD 83
Spheroid: GRS 80
1st Standard Parallel: 40 30 01
2nd Standard Parallel: 42 30 05
Central Meridian: -99 40 49
Latitude of Projection's Origin: 40 00 00
False Easting: 0
False Northing: 0

0 0.1 0.2 0.3 0.4 0.5 Kilometers
0 490 980 1,470 1,960 2,450 Feet
The plotted map scale is 1:4,595
1 mile = 5,280 feet

N W E S

Boundary and Annexation Survey (BAS) ID: 23115900000
BAS Submission Deadline: March 1, 2021

PDF versions of the BAS maps are available at:
www.census.gov/programs-surveys/bas/geographies.html

For more information, or to request additional maps, please email geo.bas@census.gov, call 1-800-972-5651, or visit www.census.gov/programs-surveys/bas.html.

United States Census Bureau