GOVERNMENTAL UNIT REFERENCE MAP (2020): Washington County, NE

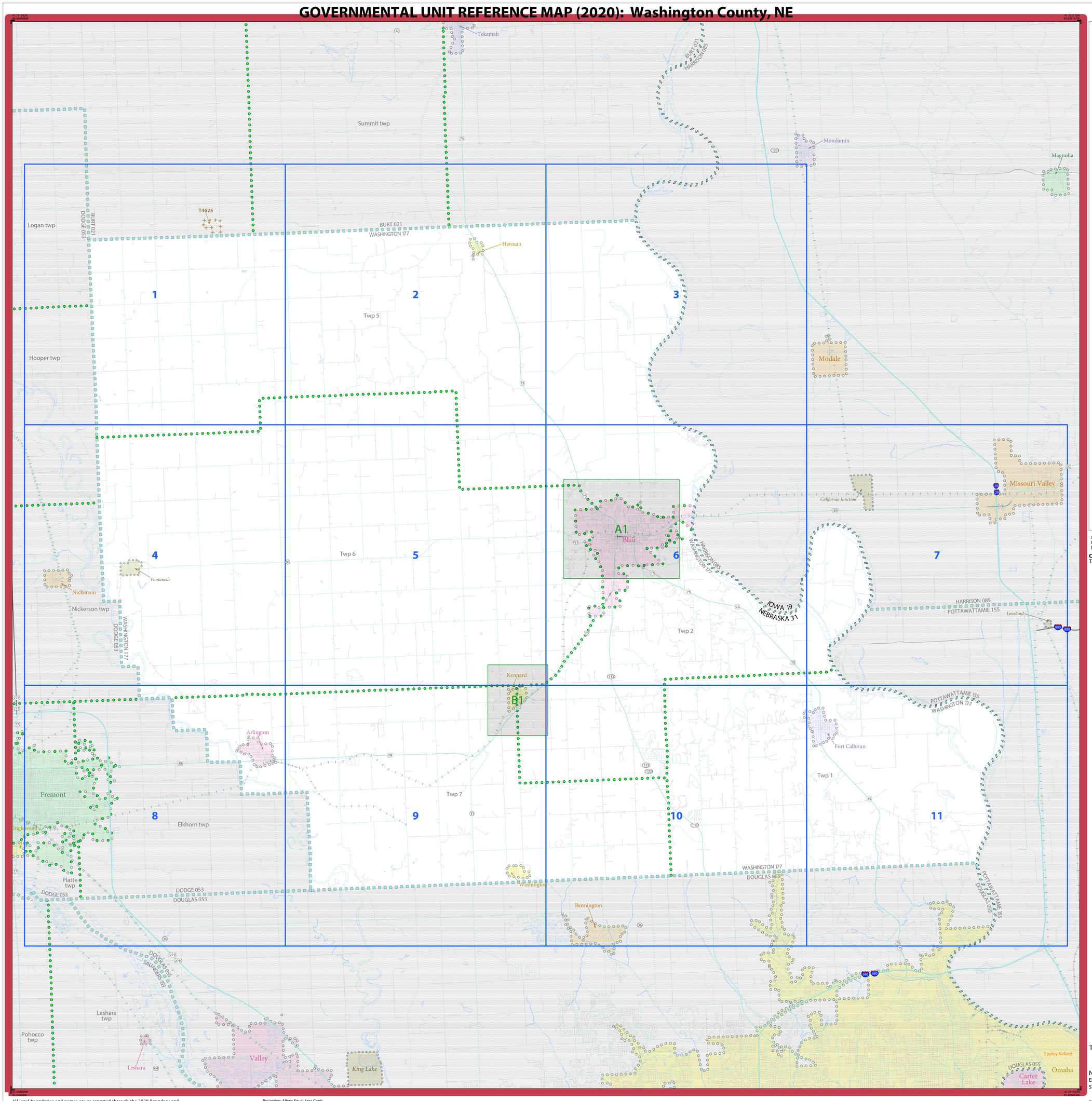

LEGEND

SYMBOL DESCRIPTION	SYMBOL	LABEL STYLE
Federal American Indian Reservation		L'ANSE RESERVATION (TA 1880)
Off-Reservation Trust Land		T1880
American Indian Tribal Subdivision		SHONTO (620)
Alaska Native Regional Corporation (ANRC)		*NANA ANRC 52120*
State (or statistically equivalent entity)		NEW YORK 36
County (or statistically equivalent entity)		ERIE 029
Minor Civil Division (MCD)[1]		Lee town 41460
Census County Division (CCD)[2]		*Jemez CCD 91650*
Consolidated City		MILFORD 47500
Incorporated Place[3]		Davis 18100
Census Designated Place (CDP)[2]		*Cochiti 16560*

DESCRIPTION	SYMBOL	DESCRIPTION	SYMBOL
Interstate	5	Water Body	*Pleasant Lake*
U.S. Highway	2	Swamp or Marsh	*Okefenokee Swamp*
State Highway	4	Glacier	*Bering Glacier*
Other Road	Marsh Ln	Airport, Airfield, or Helicopter Landing Pad	Dinard Airport
Cul-de-sac		College or University	Coll/Univ
Circle		Military	Fort Belvoir
Geographic Offset or Corridor		Prison or Juvenile Detention Center	P/JDC
4WD Trail, Stairway, Alley, Walkway, or Ferry		Cemetery	Powell Cmtry
Railroad	Southern RR	Golf Course	Pinehurst GlfCrs
Pipeline or Power Line		National Park or Forest	Yosemite NP
Ridge or Fence		Other Park	St Francis Park
Property Line or Nonvisible Boundary		Outside Subject Area	
Perennial Stream	*Tumbling Cr*	Inset Area	A1
Intermittent Stream	*Piney Cr*		
Mountain Peak or Hill	*Mt. Baker*		

Where state, county, and/or MCD/CCD boundaries coincide, the map shows the boundary symbol for only the highest-ranking of these boundaries. Where American Indian reservation and American Indian tribal subdivision boundaries coincide, the map shows only the American Indian reservation boundaries.

Entity names are followed by either their FIPS code or census code; parentheses indicate a census code.

1 'MCD" indicates a false MCD. These are for Census Bureau use only.

2 The CCD and CDP boundaries represent statistical entities only and are not updated through the BAS.

3 Incorporated place name color corresponds to the incorporated place fill color.

Due to space limitations, some road names, along with other feature and geography names on the map, may not be shown.

The Census Bureau stores primary and alternate road names, but only primary road names are used to label the roads on these maps.

Note: This index map sheet provides the map sheet configuration in relation to the subject entity. Due to scale limitations, map content may be simplified. Refer to parent and/or inset map sheets for detailed map content.

OFF-RESERVATION TRUST LAND NAMES
T4625 Winnebago

Total Sheets: 14 (Index 1; Parent 11; Inset 2)

NAME: Washington County (177)
ENTITY TYPE: County or statistically equivalent entity
ST: Nebraska (31)

INDEX OR PARENT SHEET #: 000
INSET SHEET #: 000000

2020 COUNTY REF MAP (INDEX)
5340231177000000000000

All legal boundaries and names are as reported through the 2020 Boundary and Annexation Survey (BAS) and Boundary Validation Program (BVP). The boundaries shown on this map are for Census Bureau statistical data collection and tabulation purposes only; their depiction and designation for statistical purposes does not constitute a determination of jurisdictional authority or rights of ownership or entitlement.

Data Source: U.S. Census Bureau's MAF/TIGER database (TAB20), November 2020
Created by Geography Division: December 08, 2020

U.S. DEPARTMENT OF COMMERCE U.S. Census Bureau

Projection: Albers Equal Area Conic
Datum: NAD 83
Spheroid: GRS 80
1st Standard Parallel: 40 30 01
2nd Standard Parallel: 42 30 05
Central Meridian: -99 40 49
Latitude of Projection's Origin: 40 00 00
False Easting: 0
False Northing: 0

0 2 4 6 8 10 Kilometers
0 1 2 3 4 5 Miles
The plotted map scale is 1:71,645

N W E S

Boundary and Annexation Survey (BAS) ID: 23117700000
BAS Submission Deadline: March 1, 2021

PDF versions of the BAS maps are available at:
www.census.gov/programs-surveys/bas/geographies.html

For more information, or to request additional maps, please email geo.bas@census.gov, call 1-800-972-5651, or visit www.census.gov/programs-surveys/bas.html.

United States Census Bureau

GOVERNMENTAL UNIT REFERENCE MAP (2020): Washington County, NE

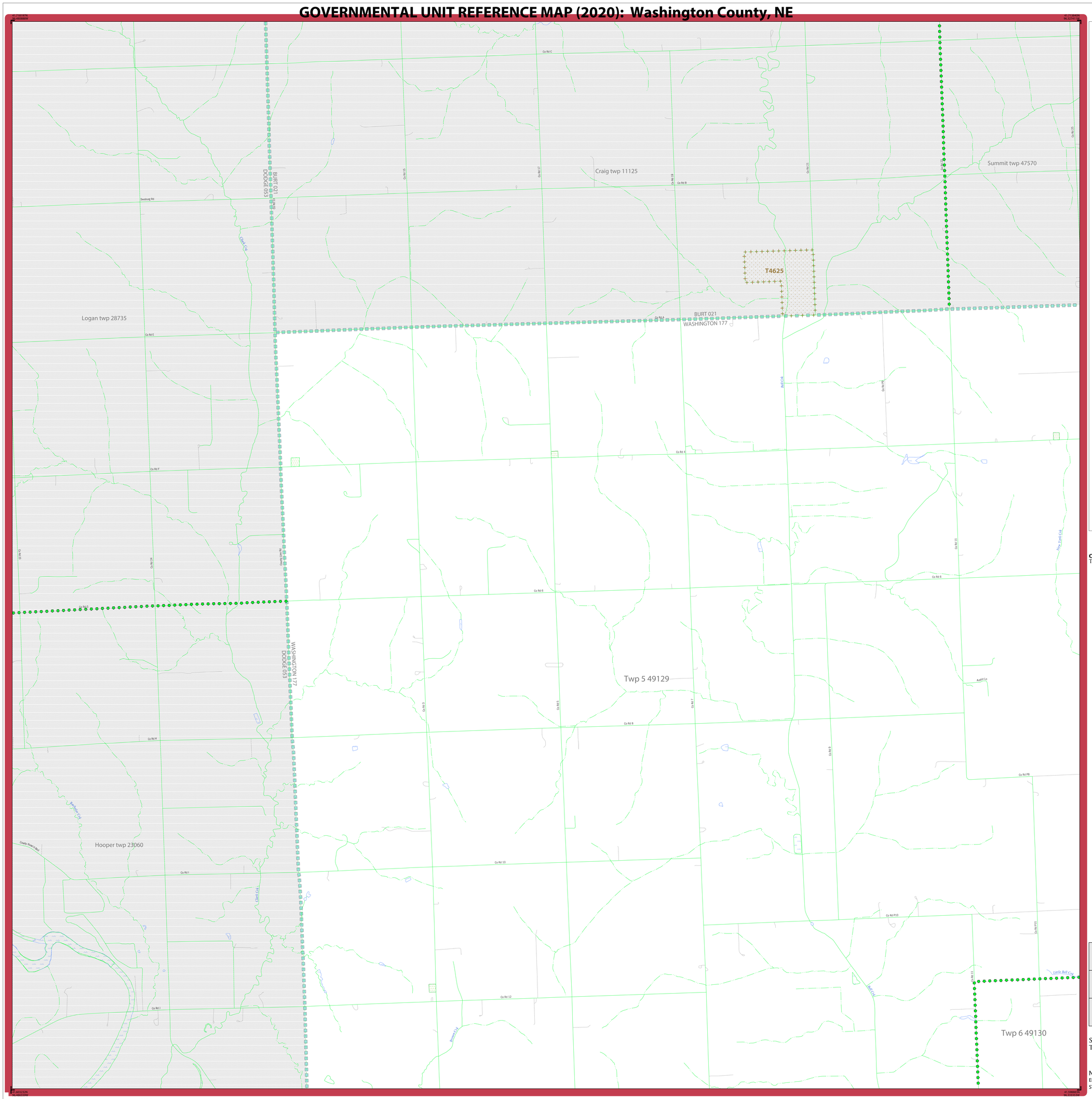

LEGEND

SYMBOL DESCRIPTION	SYMBOL	LABEL STYLE
Federal American Indian Reservation		L'ANSE RESERVATION (TA 1880)
Off-Reservation Trust Land		T1880
American Indian Tribal Subdivision		SHONTO (620)
Alaska Native Regional Corporation (ANRC)		*NANA ANRC 52120*
State (or statistically equivalent entity)		NEW YORK 36
County (or statistically equivalent entity)		ERIE 029
Minor Civil Division (MCD)[1]		Lee town 41460
Census County Division (CCD)[2]		*Jemez CCD 91650*
Consolidated City		MILFORD 47500
Incorporated Place[3]		Davis 18100
Census Designated Place (CDP)[2]		*Cochiti 16560*

DESCRIPTION	SYMBOL	DESCRIPTION	SYMBOL
Interstate	5	Water Body	*Pleasant Lake*
U.S. Highway	2	Swamp or Marsh	*Okefenokee Swamp*
State Highway	4	Glacier	*Bering Glacier*
Other Road	Marsh Ln	Airport, Airfield, or Helicopter Landing Pad	Dönärd Airfield
Cul-de-sac		College or University	Coll/Univ
Circle		Military	Fort Belvoir
Geographic Offset or Corridor		Prison or Juvenile Detention Center	P/JDC
4WD Trail, Stairway, Alley, Walkway, or Ferry		Cemetery	Powell Cmtry
Railroad	Southern RR	Golf Course	Pinehurst GlfCrs
Pipeline or Power Line		National Park or Forest	Yosemite NP
Ridge or Fence		Other Park	St Francis Park
Property Line or Nonvisible Boundary		Outside Subject Area	
Perennial Stream	*Tumbling Cr*	Inset Area	A1
Intermittent Stream	*Piney Cr*		
Mountain Peak or Hill	*Mt. Baker*		

Where state, county, and/or MCD/CCD boundaries coincide, the map shows the boundary symbol for only the highest-ranking of these boundaries. Where American Indian reservation and American Indian tribal subdivision boundaries coincide, the map shows only the American Indian reservation boundaries.

Entity names are followed by either their FIPS code or census code; parentheses indicate a census code.

1 'MCD*' indicates a false MCD. These are for Census Bureau use only.

2 The CCD and CDP boundaries represent statistical entities only and are not updated through the BAS.

3 Incorporated place name color corresponds to the incorporated place fill color.

Due to space limitations, some road names, along with other feature and geography names on the map, may not be shown.

The Census Bureau stores primary and alternate road names, but only primary road names are used to label the roads on these maps.

OFF-RESERVATION TRUST LAND NAMES
T4625 Winnebago

Key to Adjacent Sheets

	1	2
	4	5

Sheet Location within Entity

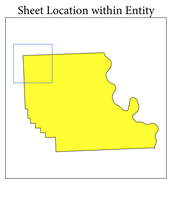

Sheet 1 of 11 PARENT sheets
Total Sheets: 14 (Index 1; Parent 11; Inset 2)

NAME: Washington County (177)
ENTITY TYPE: County or statistically equivalent entity
ST: Nebraska (31)

INDEX OR PARENT SHEET #: 001
INSET SHEET #: 000000

2020 COUNTY REF MAP (PARENT)

5340231177000000001000000

All legal boundaries and names are as reported through the 2020 Boundary and Annexation Survey (BAS) and Boundary Validation Program (BVP). The boundaries shown on this map are for Census Bureau statistical data collection and tabulation purposes only; their depiction and designation for statistical purposes does not constitute a determination of jurisdictional authority or rights of ownership or entitlement.

Data Source: U.S. Census Bureau's MAF/TIGER database (TAB20), November 2020
Created by Geography Division: December 08, 2020

U.S. DEPARTMENT OF COMMERCE U.S. Census Bureau

Projection: Albers Equal Area Conic
Datum: NAD 83
Spheroid: GRS 80
1st Standard Parallel: 40 30 01
2nd Standard Parallel: 42 30 05
Central Meridian: -99 40 49
Latitude of Projection's Origin: 40 00 00
False Easting: 0
False Northing: 0

0 0.5 1 1.5 2 2.5 Kilometers
0 0.3 0.6 0.9 1.2 1.5 Miles
The plotted map scale is 1:17,500

N W E S

Boundary and Annexation Survey (BAS) ID: 23117700000
BAS Submission Deadline: March 1, 2021

PDF versions of the BAS maps are available at:
www.census.gov/programs-surveys/bas/geographies.html

For more information, or to request additional maps, please email geo.bas@census.gov, call 1-800-972-5651, or visit www.census.gov/programs-surveys/bas.html.

United States Census Bureau

GOVERNMENTAL UNIT REFERENCE MAP (2020): Washington County, NE

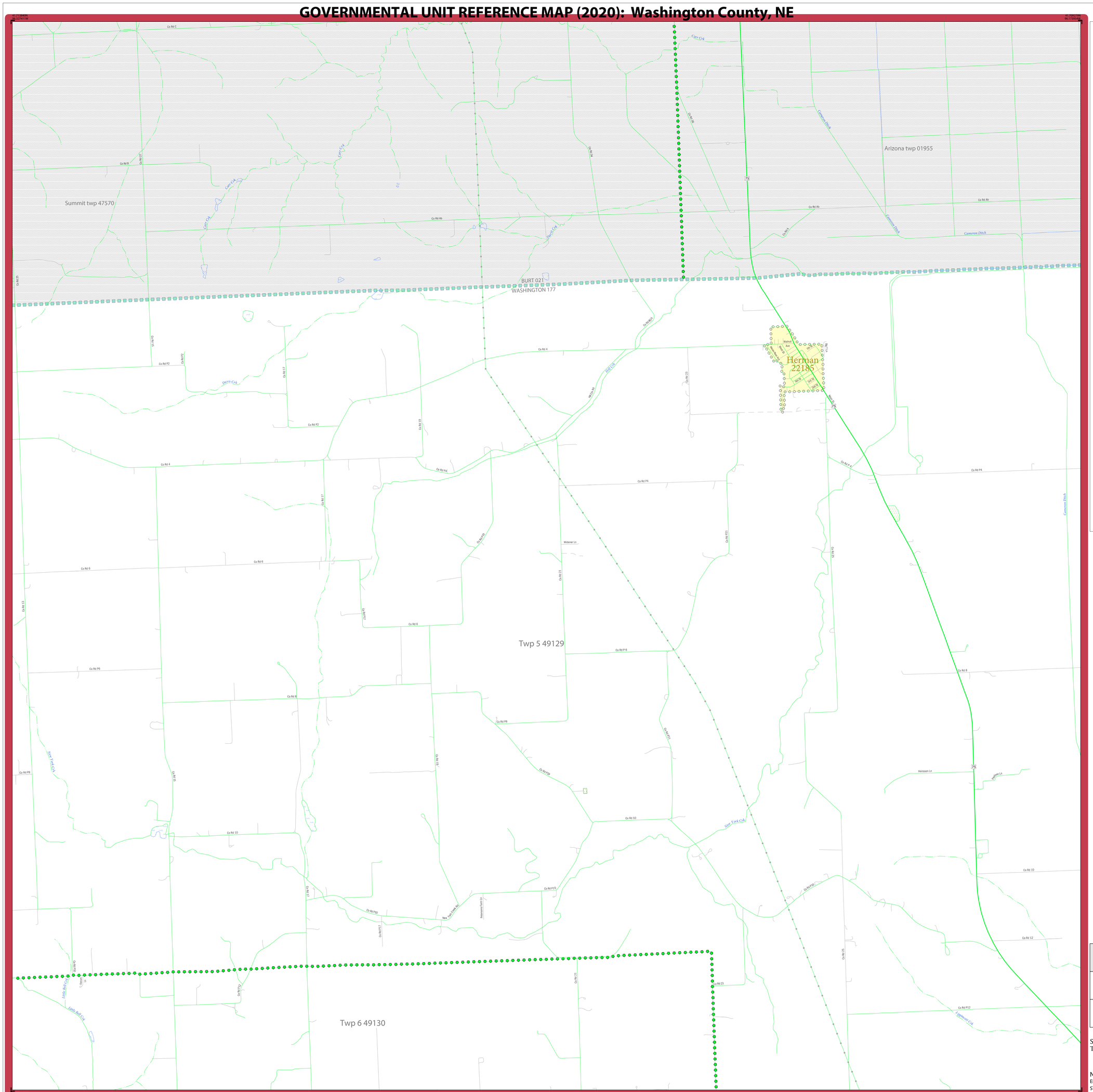

GOVERNMENTAL UNIT REFERENCE MAP (2020): Washington County, NE

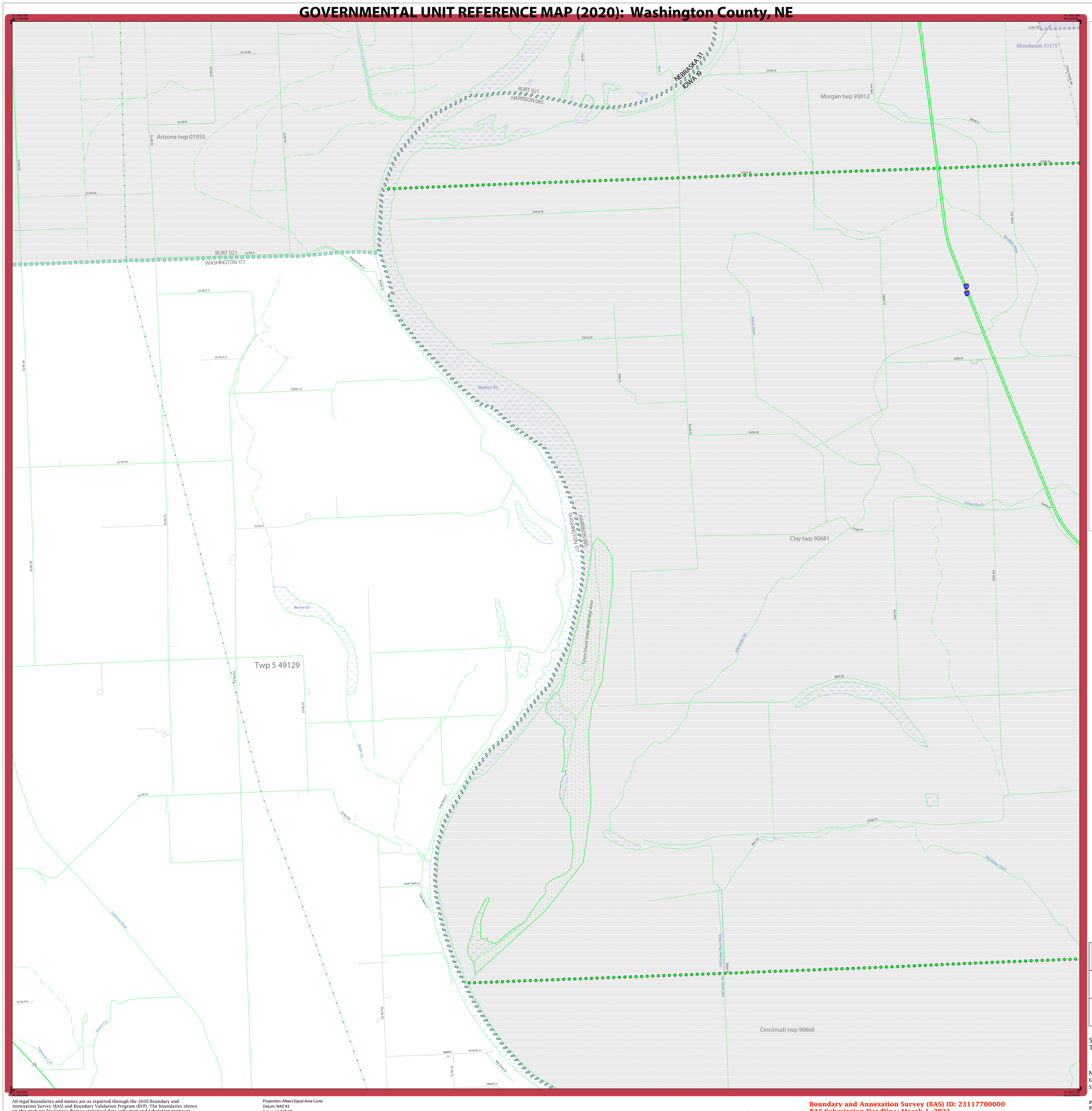

LEGEND

SYMBOL DESCRIPTION	SYMBOL	LABEL STYLE
Federal American Indian Reservation		L'ANSE RESERVATION (TA 1880)
Off-Reservation Trust Land		T1880
American Indian Tribal Subdivision		SHONTO (620)
Alaska Native Regional Corporation (ANRC)		*NANA ANRC 52120*
State (or statistically equivalent entity)		NEW YORK 36
County (or statistically equivalent entity)		ERIE 029
Minor Civil Division (MCD)[1]		Lee town 41460
Census County Division (CCD)[2]		*Jemez CCD 91650*
Consolidated City		MILFORD 47500
Incorporated Place[3]		Davis 18100
Census Designated Place (CDP)[2]		*Cochiti 16560*

DESCRIPTION	SYMBOL	DESCRIPTION	SYMBOL
Interstate	5	Water Body	*Pleasant Lake*
U.S. Highway	2	Swamp or Marsh	*Okefenokee Swamp*
State Highway	4	Glacier	*Bering Glacier*
Other Road	Marsh Ln	Airport, Airfield, or Helicopter Landing Pad	Donald Airport
Cul-de-sac		College or University	Coll/Univ
Circle		Military	Fort Belvoir
Geographic Offset or Corridor		Prison or Juvenile Detention Center	P/JDC
4WD Trail, Stairway, Alley, Walkway, or Ferry		Cemetery	Powell Cmtry
Railroad	Southern RR	Golf Course	Pinehurst GlfCrs
Pipeline or Power Line		National Park or Forest	Yosemite NP
Ridge or Fence		Other Park	St Francis Park
Property Line or Nonvisible Boundary		Outside Subject Area	
Perennial Stream	*Tumbling Cr*	Inset Area	A1
Intermittent Stream	*Piney Cr*		
Mountain Peak or Hill	*Mt. Baker*		

Where state, county, and/or MCD/CCD boundaries coincide, the map shows the boundary symbol for only the highest-ranking of these boundaries. Where American Indian reservation and American Indian tribal subdivision boundaries coincide, the map shows only the American Indian reservation boundaries.

Entity names are followed by either their FIPS code or census code; parentheses indicate a census code.

1 'MCD" indicates a false MCD. These are for Census Bureau use only.

2 The CCD and CDP boundaries represent statistical entities only and are not updated through the BAS.

3 Incorporated place name color corresponds to the incorporated place fill color.

Due to space limitations, some road names, along with other feature and geography names on the map, may not be shown.

The Census Bureau stores primary and alternate road names, but only primary road names are used to label the roads on these maps.

Key to Adjacent Sheets

2	3	
5	6	7

Sheet Location within Entity

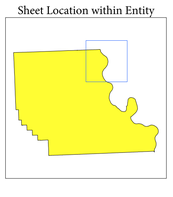

Sheet 3 of 11 PARENT sheets
Total Sheets: 14 (Index 1; Parent 11; Inset 2)

NAME: Washington County (177)
ENTITY TYPE: County or statistically equivalent entity
ST: Nebraska (31)

INDEX OR PARENT SHEET #: 003
INSET SHEET #: 000000

2020 COUNTY REF MAP (PARENT)

5340231177000000003000000

All legal boundaries and names are as reported through the 2020 Boundary and Annexation Survey (BAS) and Boundary Validation Program (BVP). The boundaries shown on this map are for Census Bureau statistical data collection and tabulation purposes only; their depiction and designation for statistical purposes does not constitute a determination of jurisdictional authority or rights of ownership or entitlement.

Data Source: U.S. Census Bureau's MAF/TIGER database (TAB20), November 2020
Created by Geography Division: December 08, 2020

U.S. DEPARTMENT OF COMMERCE U.S. Census Bureau

Projection: Albers Equal Area Conic
Datum: NAD 83
Spheroid: GRS 80
1st Standard Parallel: 40 30 01
2nd Standard Parallel: 42 30 05
Central Meridian: -99 40 49
Latitude of Projection's Origin: 40 00 00
False Easting: 0
False Northing: 0

0 0.5 1 1.5 2 2.5 Kilometers
0 0.3 0.6 0.9 1.2 1.5 Miles
The plotted map scale is 1:17,500

N W E S

Boundary and Annexation Survey (BAS) ID: 23117700000
BAS Submission Deadline: March 1, 2021

PDF versions of the BAS maps are available at:
www.census.gov/programs-surveys/bas/geographies.html

For more information, or to request additional maps, please email geo.bas@census.gov, call 1-800-972-5651, or visit www.census.gov/programs-surveys/bas.html.

United States Census Bureau

GOVERNMENTAL UNIT REFERENCE MAP (2020): Washington County, NE

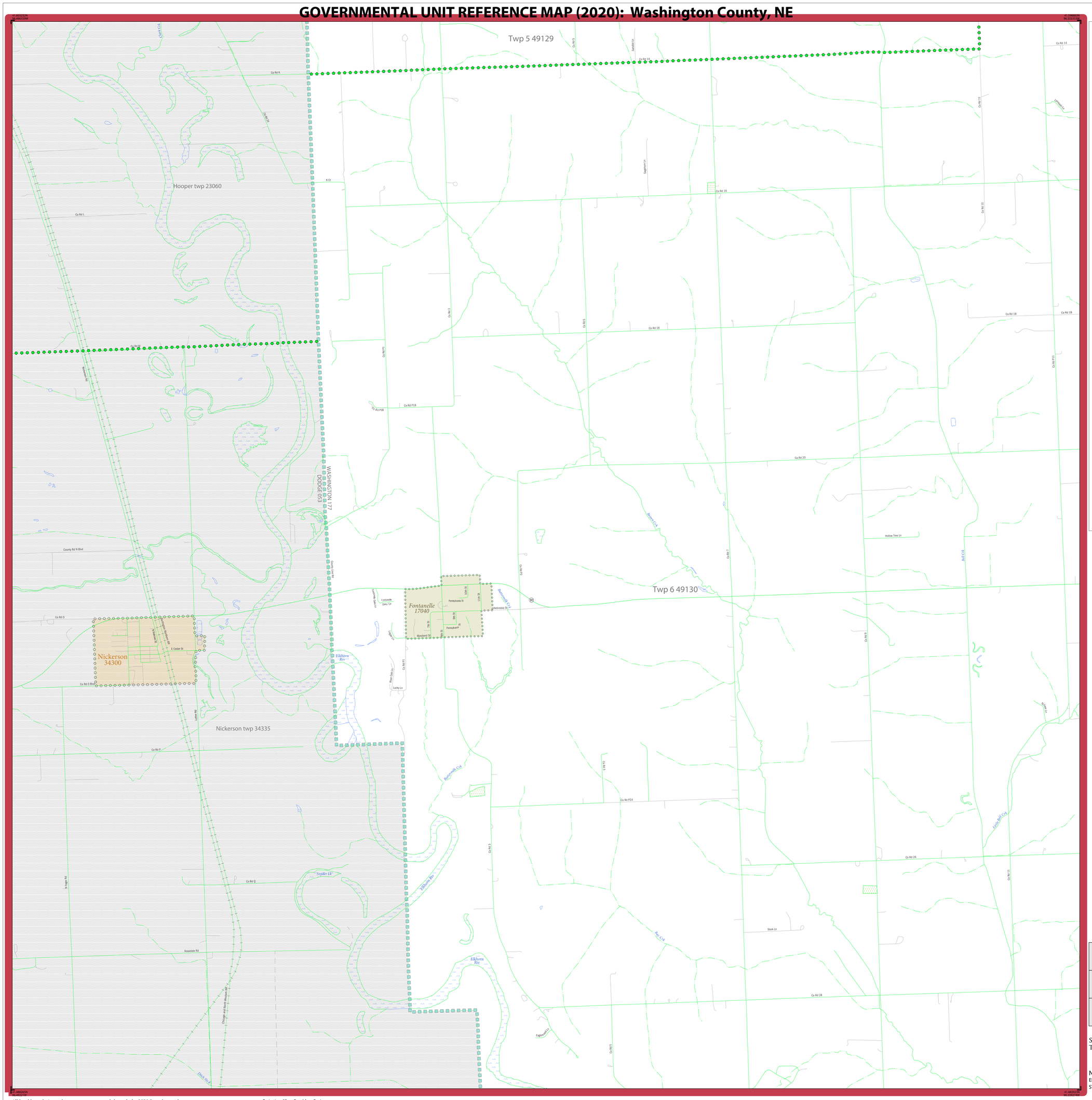

LEGEND

SYMBOL DESCRIPTION	SYMBOL	LABEL STYLE
Federal American Indian Reservation		L'ANSE RESERVATION (TA 1880)
Off-Reservation Trust Land		T1880
American Indian Tribal Subdivision		SHONTO (620)
Alaska Native Regional Corporation (ANRC)		*NANA ANRC 52120*
State (or statistically equivalent entity)		NEW YORK 36
County (or statistically equivalent entity)		ERIE 029
Minor Civil Division (MCD)[1]		Lee town 41460
Census County Division (CCD)[2]		*Jemez CCD 91650*
Consolidated City		MILFORD 47500
Incorporated Place[3]		Davis 18100
Census Designated Place (CDP)[2]		*Cochiti 16560*

DESCRIPTION	SYMBOL	DESCRIPTION	SYMBOL
Interstate	5	Water Body	*Pleasant Lake*
U.S. Highway	2	Swamp or Marsh	*Okefenokee Swamp*
State Highway	4	Glacier	*Bering Glacier*
Other Road	Marsh Ln	Airport, Airfield, or Helicopter Landing Pad	Donald Airport
Cul-de-sac		College or University	Coll/Univ
Circle		Military	Fort Belvoir
Geographic Offset or Corridor		Prison or Juvenile Detention Center	P/JDC
4WD Trail, Stairway, Alley, Walkway, or Ferry		Cemetery	Powell Cmtry
Railroad	Southern RR	Golf Course	Pinehurst GlfCrs
Pipeline or Power Line		National Park or Forest	Yosemite NP
Ridge or Fence		Other Park	St Francis Park
Property Line or Nonvisible Boundary		Outside Subject Area	
Perennial Stream	*Tumbling Cr*	Inset Area	A1
Intermittent Stream	*Piney Cr*		
Mountain Peak or Hill	*Mt. Baker*		

Where state, county, and/or MCD/CCD boundaries coincide, the map shows the boundary symbol for only the highest-ranking of these boundaries. Where American Indian reservation and American Indian tribal subdivision boundaries coincide, the map shows only the American Indian reservation boundaries.

Entity names are followed by either their FIPS code or census code; parentheses indicate a census code.

1 'MCD*' indicates a false MCD. These are for Census Bureau use only.

2 The CCD and CDP boundaries represent statistical entities only and are not updated through the BAS.

3 Incorporated place name color corresponds to the incorporated place fill color.

Due to space limitations, some road names, along with other feature and geography names on the map, may not be shown.

The Census Bureau stores primary and alternate road names, but only primary road names are used to label the roads on these maps.

Key to Adjacent Sheets

	1	2
	4	5
	8	9

Sheet Location within Entity

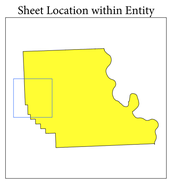

Sheet 4 of 11 PARENT sheets
Total Sheets: 14 (Index 1; Parent 11; Inset 2)

NAME: Washington County (177)
ENTITY TYPE: County or statistically equivalent entity
ST: Nebraska (31)

INDEX OR PARENT SHEET #: 004
INSET SHEET #: 000000

2020 COUNTY REF MAP (PARENT)

5340231177000000004000000

All legal boundaries and names are as reported through the 2020 Boundary and Annexation Survey (BAS) and Boundary Validation Program (BVP). The boundaries shown on this map are for Census Bureau statistical data collection and tabulation purposes only; their depiction and designation for statistical purposes does not constitute a determination of jurisdictional authority or rights of ownership or entitlement.

Data Source: U.S. Census Bureau's MAF/TIGER database (TAB20), November 2020
Created by Geography Division: December 08, 2020

U.S. DEPARTMENT OF COMMERCE U.S. Census Bureau

Projection: Albers Equal Area Conic
Datum: NAD 83
Spheroid: GRS 80
1st Standard Parallel: 40 30 01
2nd Standard Parallel: 42 30 05
Central Meridian: -99 40 49
Latitude of Projection's Origin: 40 00 00
False Easting: 0
False Northing: 0

0 0.5 1 1.5 2 2.5 Kilometers
0 0.3 0.6 0.9 1.2 1.5 Miles
The plotted map scale is 1:17,500

N W E S

Boundary and Annexation Survey (BAS) ID: 23117700000
BAS Submission Deadline: March 1, 2021

PDF versions of the BAS maps are available at:
www.census.gov/programs-surveys/bas/geographies.html

For more information, or to request additional maps, please email geo.bas@census.gov, call 1-800-972-5651, or visit www.census.gov/programs-surveys/bas.html.

United States Census Bureau

GOVERNMENTAL UNIT REFERENCE MAP (2020): Washington County, NE

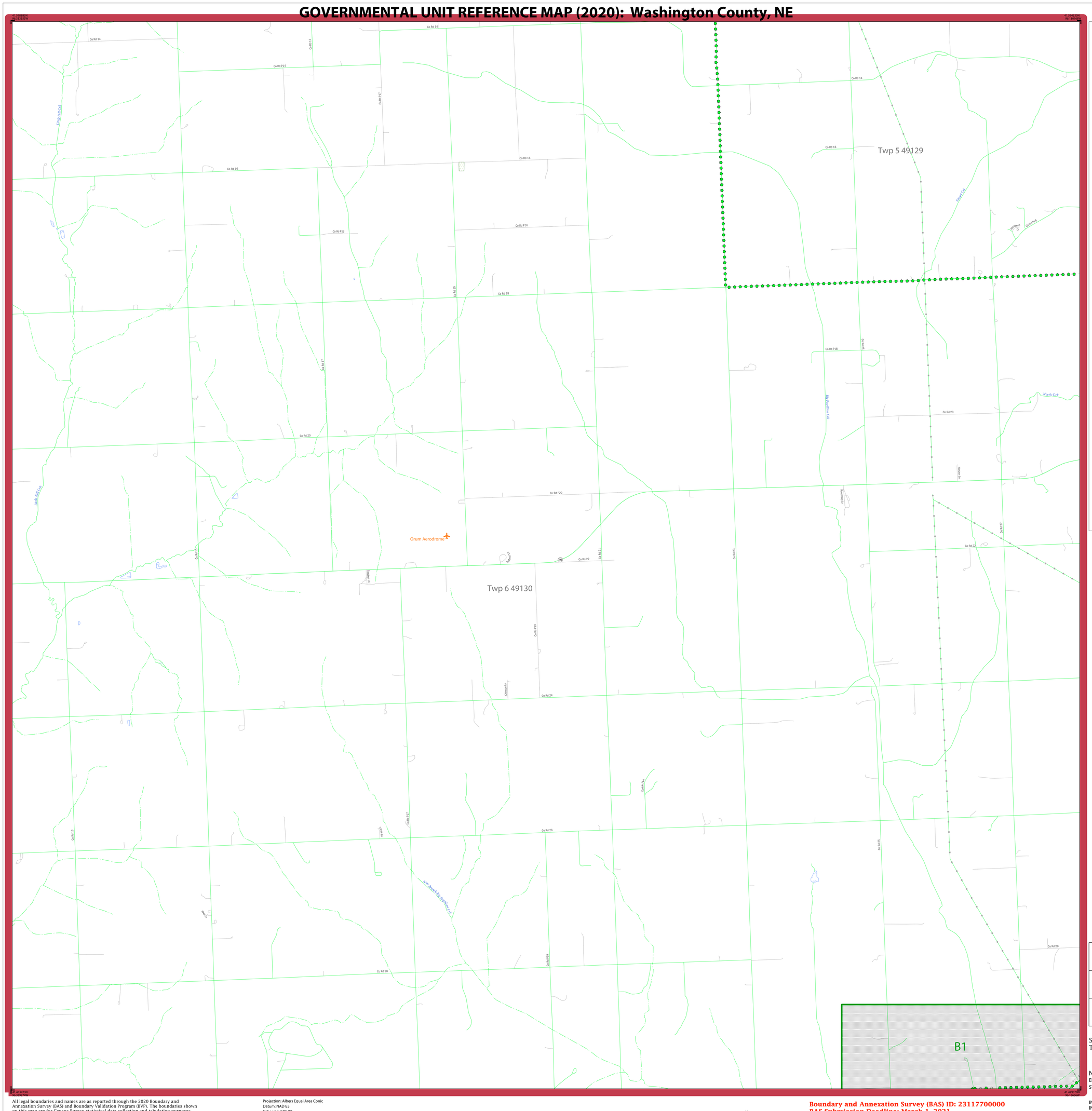

LEGEND

SYMBOL DESCRIPTION	SYMBOL	LABEL STYLE
Federal American Indian Reservation		L'ANSE RESERVATION (TA 1880)
Off-Reservation Trust Land		T1880
American Indian Tribal Subdivision		SHONTO (620)
Alaska Native Regional Corporation (ANRC)		NANA ANRC 52120
State (or statistically equivalent entity)		NEW YORK 36
County (or statistically equivalent entity)		ERIE 029
Minor Civil Division (MCD)[1]		Lee town 41460
Census County Division (CCD)[2]		Jemez CCD 91650
Consolidated City		MILFORD 47500
Incorporated Place[3]		Davis 18100
Census Designated Place (CDP)[2]		Cochiti 16560

DESCRIPTION	SYMBOL	DESCRIPTION	SYMBOL
Interstate	5	Water Body	Pleasant Lake
U.S. Highway	2	Swamp or Marsh	Okefenokee Swamp
State Highway	4	Glacier	Bering Glacier
Other Road	Marsh Ln	Airport, Airfield, or Helicopter Landing Pad	Donald Airfield
Cul-de-sac		College or University	Coll/Univ
Circle		Military	Fort Belvoir
Geographic Offset or Corridor		Prison or Juvenile Detention Center	P/JDC
4WD Trail, Stairway, Alley, Walkway, or Ferry		Cemetery	Powell Cmtry
Railroad	Southern RR	Golf Course	Pinehurst GlfCrs
Pipeline or Power Line		National Park or Forest	Yosemite NP
Ridge or Fence		Other Park	St Francis Park
Property Line or Nonvisible Boundary		Outside Subject Area	
Perennial Stream	Tumbling Cr	Inset Area	A1
Intermittent Stream	Piney Cr		
Mountain Peak or Hill	Mt. Baker		

Where state, county, and/or MCD/CCD boundaries coincide, the map shows the boundary symbol for only the highest-ranking of these boundaries. Where American Indian reservation and American Indian tribal subdivision boundaries coincide, the map shows only the American Indian reservation boundaries.

Entity names are followed by either their FIPS code or census code; parentheses indicate a census code.

1 'MCD*' indicates a false MCD. These are for Census Bureau use only.

2 The CCD and CDP boundaries represent statistical entities only and are not updated through the BAS.

3 Incorporated place name color corresponds to the incorporated place fill color.

Due to space limitations, some road names, along with other feature and geography names on the map, may not be shown.

The Census Bureau stores primary and alternate road names, but only primary road names are used to label the roads on these maps.

Key to Adjacent Sheets

1	2	3
4	5	6
8	9	10

Sheet Location within Entity

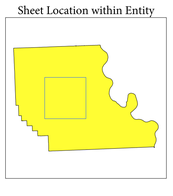

Sheet 5 of 11 PARENT sheets
Total Sheets: 14 (Index 1; Parent 11; Inset 2)

NAME: Washington County (177)
ENTITY TYPE: County or statistically equivalent entity
ST: Nebraska (31)

INDEX OR PARENT SHEET #: 005
INSET SHEET #: 000000

2020 COUNTY REF MAP (PARENT)

5340231177000000005000000

All legal boundaries and names are as reported through the 2020 Boundary and Annexation Survey (BAS) and Boundary Validation Program (BVP). The boundaries shown on this map are for Census Bureau statistical data collection and tabulation purposes only; their depiction and designation for statistical purposes does not constitute a determination of jurisdictional authority or rights of ownership or entitlement.

Data Source: U.S. Census Bureau's MAF/TIGER database (TAB20), November 2020
Created by Geography Division: December 08, 2020

U.S. DEPARTMENT OF COMMERCE U.S. Census Bureau

Projection: Albers Equal Area Conic
Datum: NAD 83
Spheroid: GRS 80
1st Standard Parallel: 40 30 01
2nd Standard Parallel: 42 30 05
Central Meridian: -99 40 49
Latitude of Projection's Origin: 40 00 00
False Easting: 0
False Northing: 0

0 0.5 1 1.5 2 2.5 Kilometers
0 0.3 0.6 0.9 1.2 1.5 Miles
The plotted map scale is 1:17,500

N W E S

Boundary and Annexation Survey (BAS) ID: 23117700000
BAS Submission Deadline: March 1, 2021

PDF versions of the BAS maps are available at: www.census.gov/programs-surveys/bas/geographies.html

For more information, or to request additional maps, please email geo.bas@census.gov, call 1-800-972-5651, or visit www.census.gov/programs-surveys/bas.html.

United States Census Bureau

GOVERNMENTAL UNIT REFERENCE MAP (2020): Washington County, NE

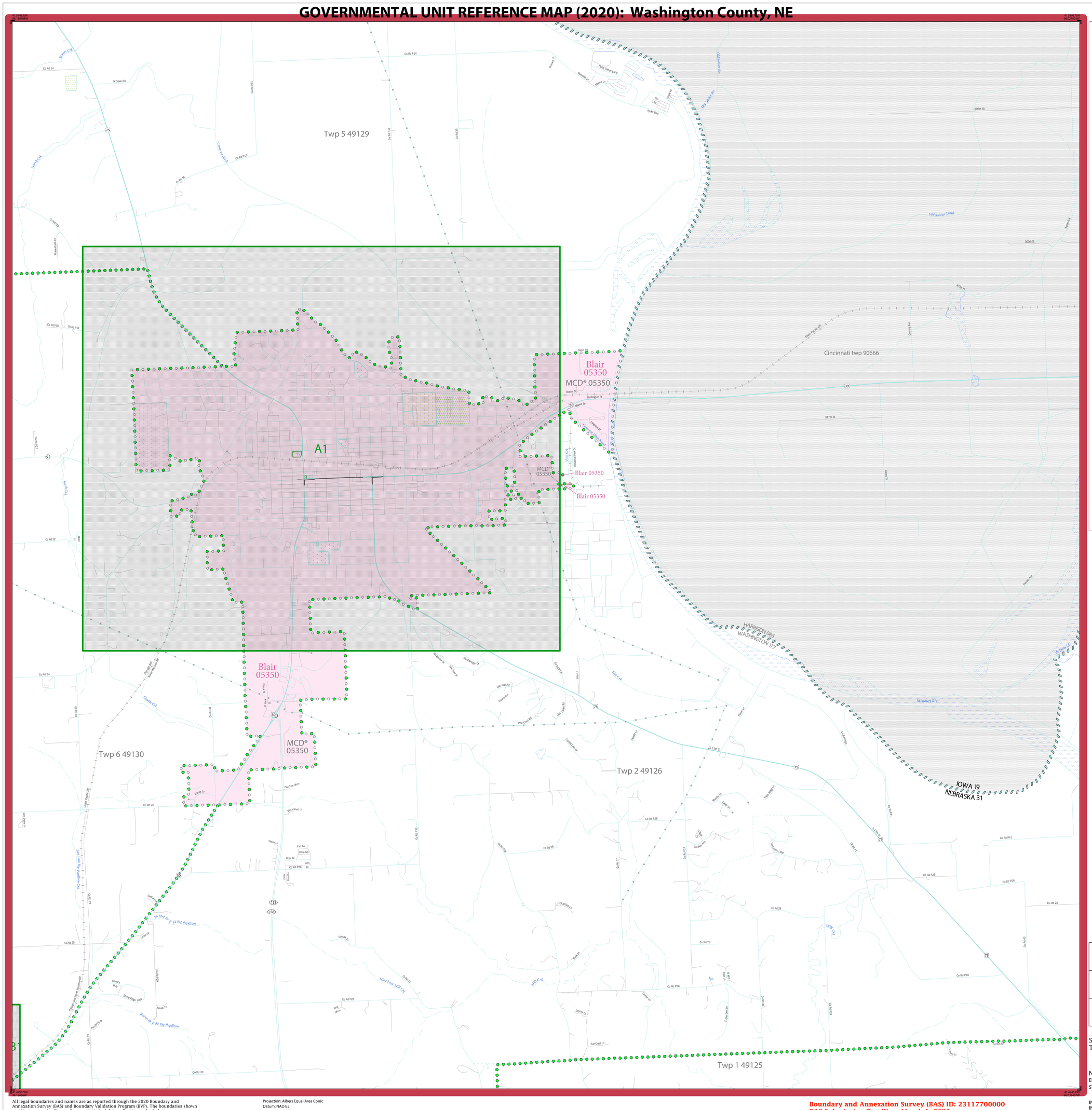

GOVERNMENTAL UNIT REFERENCE MAP (2020): Washington County, NE

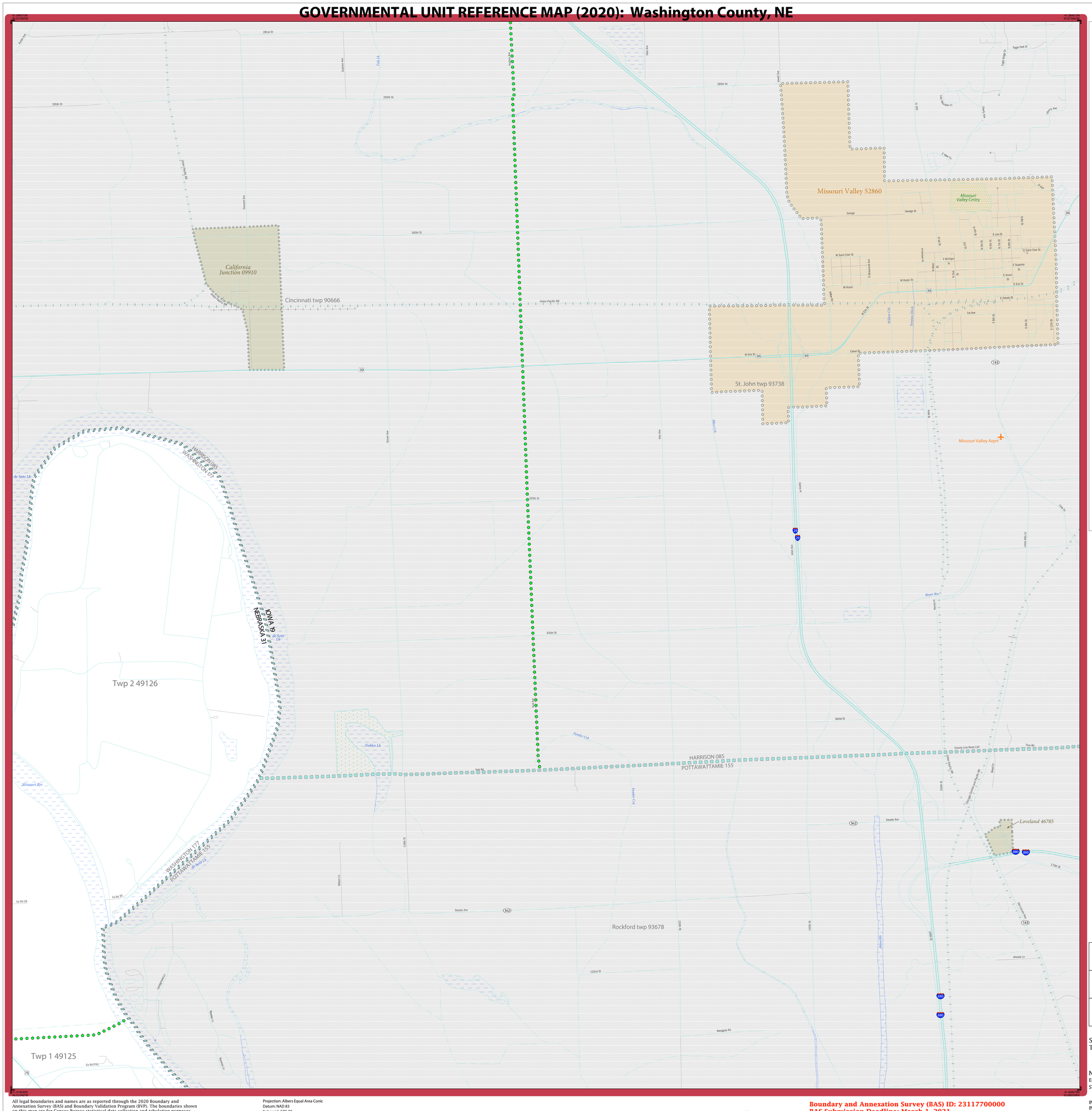

LEGEND

SYMBOL DESCRIPTION	SYMBOL	LABEL STYLE
Federal American Indian Reservation		L'ANSE RESERVATION (TA 1880)
Off-Reservation Trust Land		T1880
American Indian Tribal Subdivision		SHONTO (620)
Alaska Native Regional Corporation (ANRC)		*NANA ANRC 52120*
State (or statistically equivalent entity)		NEW YORK 36
County (or statistically equivalent entity)		ERIE 029
Minor Civil Division (MCD)[1]		Lee town 41460
Census County Division (CCD)[2]		*Jemez CCD 91650*
Consolidated City		MILFORD 47500
Incorporated Place[3]		Davis 18100
Census Designated Place (CDP)[2]		*Cochiti 16560*

DESCRIPTION	SYMBOL	DESCRIPTION	SYMBOL
Interstate	5	Water Body	*Pleasant Lake*
U.S. Highway	2	Swamp or Marsh	*Quarrypoint Swamp*
State Highway	4	Glacier	*Bering Glacier*
Other Road	Marsh Ln	Airport, Airfield, or Helicopter Landing Pad	Donard Airfpt
Cul-de-sac		College or University	Coll/Univ
Circle		Military	Fort Belvoir
Geographic Offset or Corridor		Prison or Juvenile Detention Center	P/JDC
4WD Trail, Stairway, Alley, Walkway, or Ferry		Cemetery	Powell Cmtry
Railroad	Southern RR	Golf Course	Pinehurst GlfCrs
Pipeline or Power Line		National Park or Forest	Yosemite NP
Ridge or Fence		Other Park	St Francis Park
Property Line or Nonvisible Boundary		Outside Subject Area	
Perennial Stream	*Tumbling Cr*	Inset Area	A1
Intermittent Stream	*Piney Cr*		
Mountain Peak or Hill	*Mt. Baker*		

Where state, county, and/or MCD/CCD boundaries coincide, the map shows the boundary symbol for only the highest-ranking of these boundaries. Where American Indian reservation and American Indian tribal subdivision boundaries coincide, the map shows only the American Indian reservation boundaries.

Entity names are followed by either their FIPS code or census code; parentheses indicate a census code.

1 'MCD" indicates a false MCD. These are for Census Bureau use only.

2 The CCD and CDP boundaries represent statistical entities only and are not updated through the BAS.

3 Incorporated place name color corresponds to the incorporated place fill color.

Due to space limitations, some road names, along with other feature and geography names on the map, may not be shown.

The Census Bureau stores primary and alternate road names, but only primary road names are used to label the roads on these maps.

Key to Adjacent Sheets

3		
6	7	
10	11	

Sheet Location within Entity

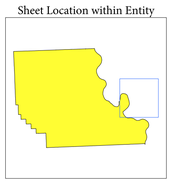

Sheet 7 of 11 PARENT sheets
Total Sheets: 14 (Index 1; Parent 11; Inset 2)

NAME: Washington County (177)
ENTITY TYPE: County or statistically equivalent entity
ST: Nebraska (31)

INDEX OR PARENT SHEET #: 007
INSET SHEET #: 000000

2020 COUNTY REF MAP (PARENT)

5340231177000000007000000

All legal boundaries and names are as reported through the 2020 Boundary and Annexation Survey (BAS) and Boundary Validation Program (BVP). The boundaries shown on this map are for Census Bureau statistical data collection and tabulation purposes only; their depiction and designation for statistical purposes does not constitute a determination of jurisdictional authority or rights of ownership or entitlement.

Data Source: U.S. Census Bureau's MAF/TIGER database (TAB20), November 2020
Created by Geography Division: December 08, 2020

U.S. DEPARTMENT OF COMMERCE U.S. Census Bureau

Projection: Albers Equal Area Conic
Datum: NAD 83
Spheroid: GRS 80
1st Standard Parallel: 40 30 01
2nd Standard Parallel: 42 30 05
Central Meridian: -99 40 49
Latitude of Projection's Origin: 40 00 00
False Easting: 0
False Northing: 0

0 0.5 1 1.5 2 2.5 Kilometers
0 0.3 0.6 0.9 1.2 1.5 Miles
The plotted map scale is 1:17,500

N W E S

Boundary and Annexation Survey (BAS) ID: 23117700000
BAS Submission Deadline: March 1, 2021

PDF versions of the BAS maps are available at:
www.census.gov/programs-surveys/bas/geographies.html

For more information, or to request additional maps, please email geo.bas@census.gov, call 1-800-972-5651, or visit www.census.gov/programs-surveys/bas.html.

United States Census Bureau

GOVERNMENTAL UNIT REFERENCE MAP (2020): Washington County, NE

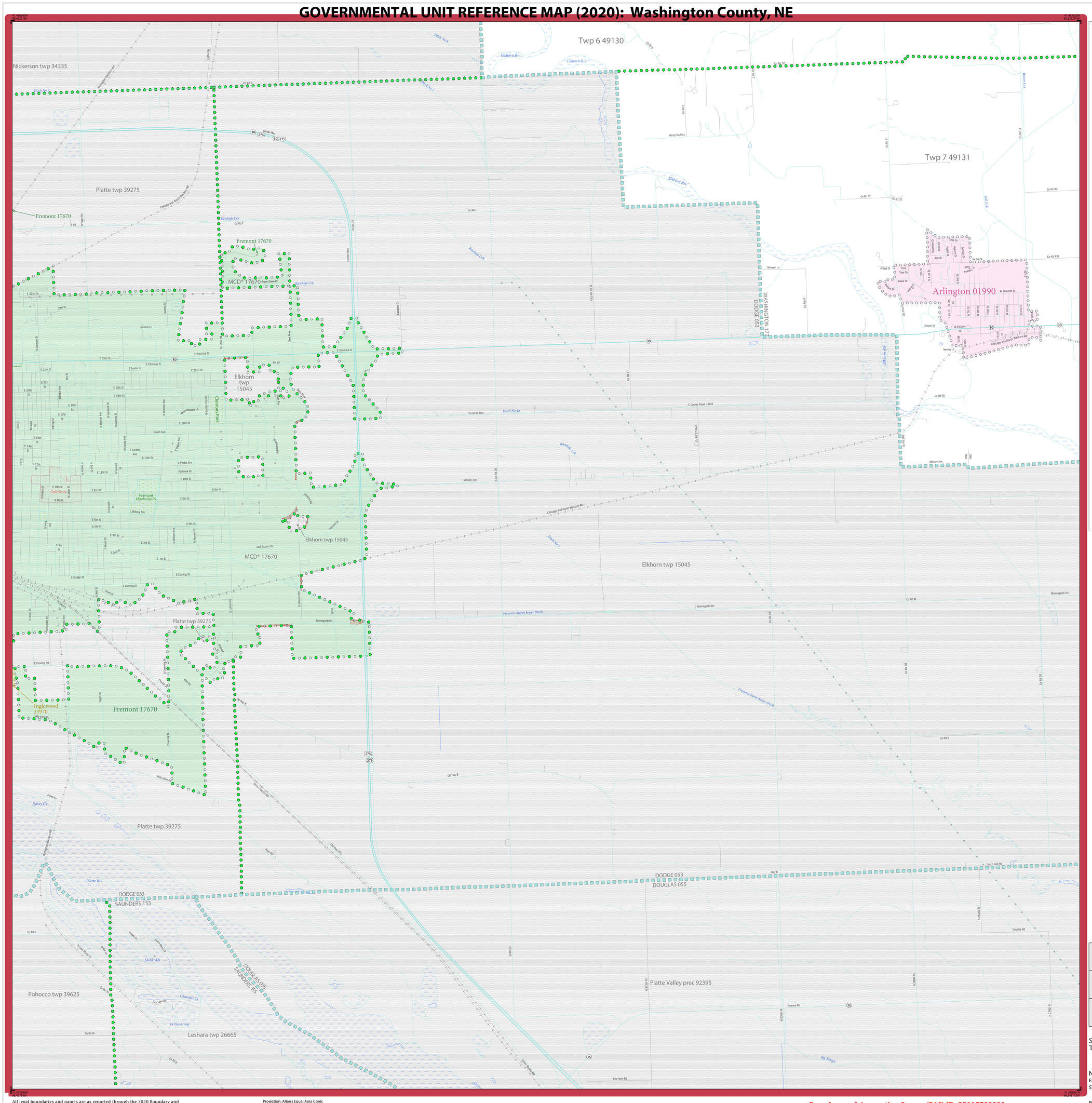

LEGEND

SYMBOL DESCRIPTION	SYMBOL	LABEL STYLE
Federal American Indian Reservation		L'ANSE RESERVATION (TA 1880)
Off-Reservation Trust Land		T1880
American Indian Tribal Subdivision		SHONTO (620)
Alaska Native Regional Corporation (ANRC)		*NANA ANRC 52120*
State (or statistically equivalent entity)		NEW YORK 36
County (or statistically equivalent entity)		ERIE 029
Minor Civil Division (MCD)[1]		Lee town 41460
Census County Division (CCD)[2]		*Jemez CCD 91650*
Consolidated City		MILFORD 47500
Incorporated Place[3]		Davis 18100
Census Designated Place (CDP)[2]		*Cochiti 16560*

DESCRIPTION	SYMBOL
Interstate	5
U.S. Highway	2
State Highway	4
Other Road	Marsh Ln
Cul-de-sac	
Circle	
Geographic Offset or Corridor	
4WD Trail, Stairway, Alley, Walkway, or Ferry	
Railroad	Southern RR
Pipeline or Power Line	
Ridge or Fence	
Property Line or Nonvisible Boundary	
Perennial Stream	*Tumbling Cr*
Intermittent Stream	*Piney Cr*
Mountain Peak or Hill	*Mt. Baker*

DESCRIPTION	SYMBOL
Water Body	*Pleasant Lake*
Swamp or Marsh	*Okefenokee Swamp*
Glacier	*Bering Glacier*
Airport, Airfield, or Helicopter Landing Pad	Donald Airport
College or University	Coll/Univ
Military	Fort Belvoir
Prison or Juvenile Detention Center	P/JDC
Cemetery	Powell Cmtry
Golf Course	Pinehurst Gl/Crs
National Park or Forest	Yosemite NP
Other Park	St Francis Park
Outside Subject Area	
Inset Area	A1

Where state, county, and/or MCD/CCD boundaries coincide, the map shows the boundary symbol for only the highest-ranking of these boundaries. Where American Indian reservation and American Indian tribal subdivision boundaries coincide, the map shows only the American Indian reservation boundaries.

Entity names are followed by either their FIPS code or census code; parentheses indicate a census code.

1 'MCD*' indicates a false MCD. These are for Census Bureau use only.

2 The CCD and CDP boundaries represent statistical entities only and are not updated through the BAS.

3 Incorporated place name color corresponds to the incorporated place fill color.

Due to space limitations, some road names, along with other feature and geography names on the map, may not be shown.

The Census Bureau stores primary and alternate road names, but only primary road names are used to label the roads on these maps.

Key to Adjacent Sheets

	4	5
	8	9

Sheet Location within Entity

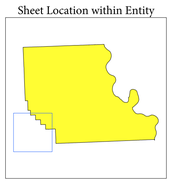

Sheet 8 of 11 PARENT sheets
Total Sheets: 14 (Index 1; Parent 11; Inset 2)

NAME: Washington County (177)
ENTITY TYPE: County or statistically equivalent entity
ST: Nebraska (31)

INDEX OR PARENT SHEET #: 008
INSET SHEET #: 000000

2020 COUNTY REF MAP (PARENT)

5340231177000000008000000

All legal boundaries and names are as reported through the 2020 Boundary and Annexation Survey (BAS) and Boundary Validation Program (BVP). The boundaries shown on this map are for Census Bureau statistical data collection and tabulation purposes only; their depiction and designation for statistical purposes does not constitute a determination of jurisdictional authority or rights of ownership or entitlement.

Data Source: U.S. Census Bureau's MAF/TIGER database (TAB20), November 2020
Created by Geography Division: December 08, 2020

U.S. DEPARTMENT OF COMMERCE U.S. Census Bureau

Projection: Albers Equal Area Conic
Datum: NAD 83
Spheroid: GRS 80
1st Standard Parallel: 40 30 01
2nd Standard Parallel: 42 30 05
Central Meridian: -99 40 49
Latitude of Projection's Origin: 40 00 00
False Easting: 0
False Northing: 0

0 0.5 1 1.5 2 2.5 Kilometers
0 0.3 0.6 0.9 1.2 1.5 Miles
The plotted map scale is 1:177,500

N W E S

Boundary and Annexation Survey (BAS) ID: 23117700000
BAS Submission Deadline: March 1, 2021

PDF versions of the BAS maps are available at: www.census.gov/programs-surveys/bas/geographies.html

For more information, or to request additional maps, please email geo.bas@census.gov, call 1-800-972-5651, or visit www.census.gov/programs-surveys/bas.html.

GOVERNMENTAL UNIT REFERENCE MAP (2020): Washington County, NE

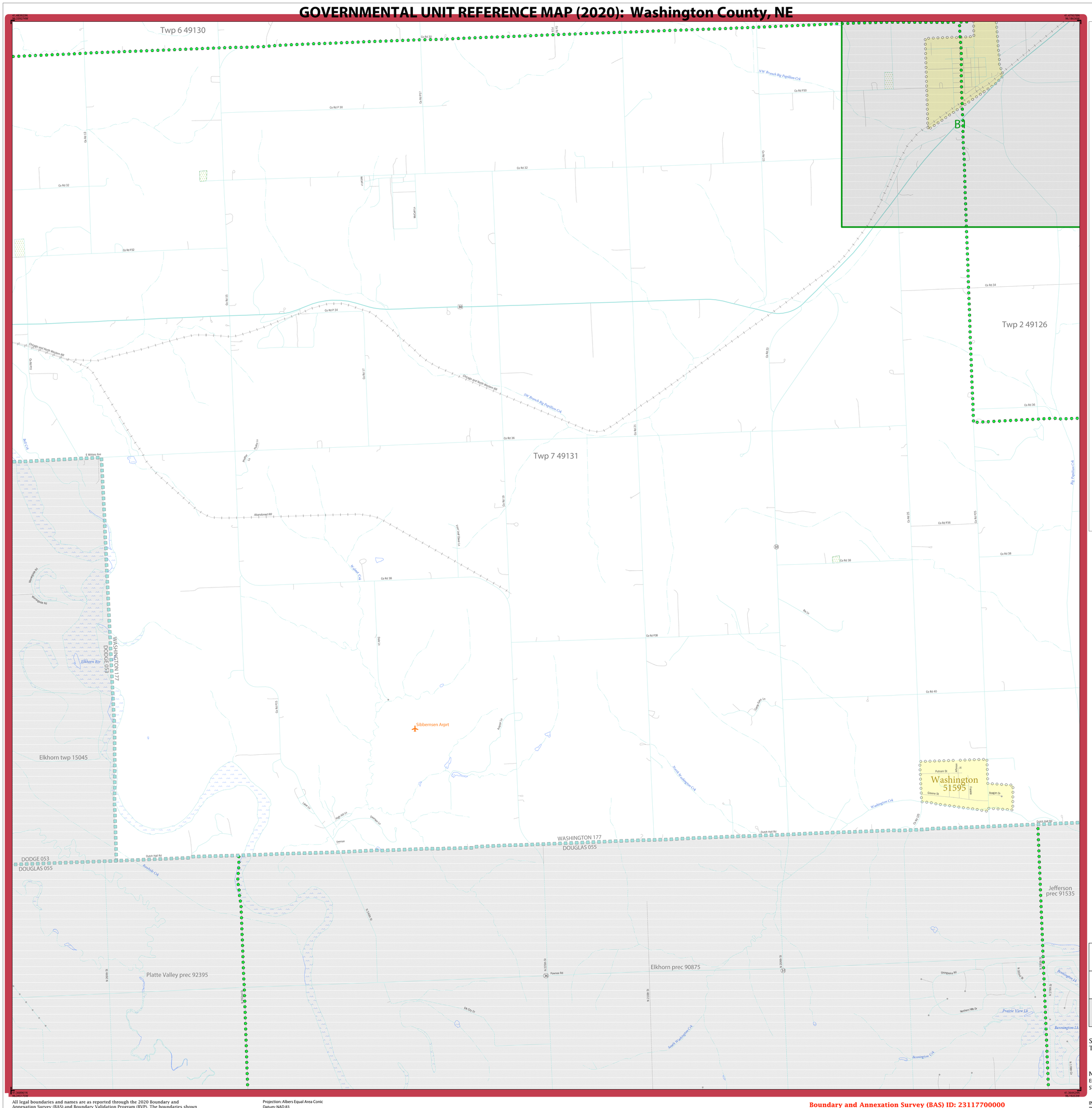

LEGEND

SYMBOL DESCRIPTION	SYMBOL	LABEL STYLE
Federal American Indian Reservation		L'ANSE RESERVATION (TA 1880)
Off-Reservation Trust Land		T1880
American Indian Tribal Subdivision		SHONTO (620)
Alaska Native Regional Corporation (ANRC)		*NANA ANRC 52120*
State (or statistically equivalent entity)		NEW YORK 36
County (or statistically equivalent entity)		ERIE 029
Minor Civil Division (MCD)[1]		Lee town 41460
Census County Division (CCD)[2]		*Jemez CCD 91650*
Consolidated City		MILFORD 47500
Incorporated Place[3]		Davis 18100
Census Designated Place (CDP)[2]		*Cochiti 16560*

DESCRIPTION	SYMBOL	DESCRIPTION	SYMBOL
Interstate	5	Water Body	*Pleasant Lake*
U.S. Highway	2	Swamp or Marsh	*Okefenokee Swamp*
State Highway	4	Glacier	*Bering Glacier*
Other Road	Marsh Ln	Airport, Airfield, or Helicopter Landing Pad	Donald Airfield
Cul-de-sac		College or University	Coll/Univ
Circle		Military	Fort Belvoir
Geographic Offset or Corridor		Prison or Juvenile Detention Center	P/JDC
4WD Trail, Stairway, Alley, Walkway, or Ferry		Cemetery	Powell Cmtry
Railroad	Southern RR	Golf Course	Pinehurst GlfCrs
Pipeline or Power Line		National Park or Forest	Yosemite NP
Ridge or Fence		Other Park	St Francis Park
Property Line or Nonvisible Boundary		Outside Subject Area	
Perennial Stream	*Tumbling Cr*	Inset Area	A1
Intermittent Stream	*Piney Cr*		
Mountain Peak or Hill	*Mt. Baker*		

Where state, county, and/or MCD/CCD boundaries coincide, the map shows the boundary symbol for only the highest-ranking of these boundaries. Where American Indian reservation and American Indian tribal subdivision boundaries coincide, the map shows only the American Indian reservation boundaries.

Entity names are followed by either their FIPS code or census code; parentheses indicate a census code.

1 'MCD*' indicates a false MCD. These are for Census Bureau use only.

2 The CCD and CDP boundaries represent statistical entities only and are not updated through the BAS.

3 Incorporated place name color corresponds to the incorporated place fill color.

Due to space limitations, some road names, along with other feature and geography names on the map, may not be shown.

The Census Bureau stores primary and alternate road names, but only primary road names are used to label the roads on these maps.

Key to Adjacent Sheets

4	5	6
8	9	10

Sheet Location within Entity

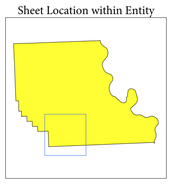

Sheet 9 of 11 PARENT sheets
Total Sheets: 14 (Index 1; Parent 11; Inset 2)

NAME: Washington County (177)
ENTITY TYPE: County or statistically equivalent entity
ST: Nebraska (31)

INDEX OR PARENT SHEET #: 009
INSET SHEET #: 000000

2020 COUNTY REF MAP (PARENT)

5340231177000000009000000

All legal boundaries and names are as reported through the 2020 Boundary and Annexation Survey (BAS) and Boundary Validation Program (BVP). The boundaries shown on this map are for Census Bureau statistical data collection and tabulation purposes only; their depiction and designation for statistical purposes does not constitute a determination of jurisdictional authority or rights of ownership or entitlement.

Data Source: U.S. Census Bureau's MAF/TIGER database (TAB20), November 2020
Created by Geography Division: December 08, 2020

U.S. DEPARTMENT OF COMMERCE U.S. Census Bureau

Projection: Albers Equal Area Conic
Datum: NAD 83
Spheroid: GRS 80
1st Standard Parallel: 40 30 01
2nd Standard Parallel: 42 30 05
Central Meridian: -99 40 49
Latitude of Projection's Origin: 40 00 00
False Easting: 0
False Northing: 0

0 0.5 1 1.5 2 2.5 Kilometers
0 0.3 0.6 0.9 1.2 1.5 Miles
The plotted map scale is 1:17,500

N W E S

Boundary and Annexation Survey (BAS) ID: 23117700000
BAS Submission Deadline: March 1, 2021

PDF versions of the BAS maps are available at: www.census.gov/programs-surveys/bas/geographies.html

For more information, or to request additional maps, please email geo.bas@census.gov, call 1-800-972-5651, or visit www.census.gov/programs-surveys/bas.html.

United States Census Bureau

GOVERNMENTAL UNIT REFERENCE MAP (2020): Washington County, NE

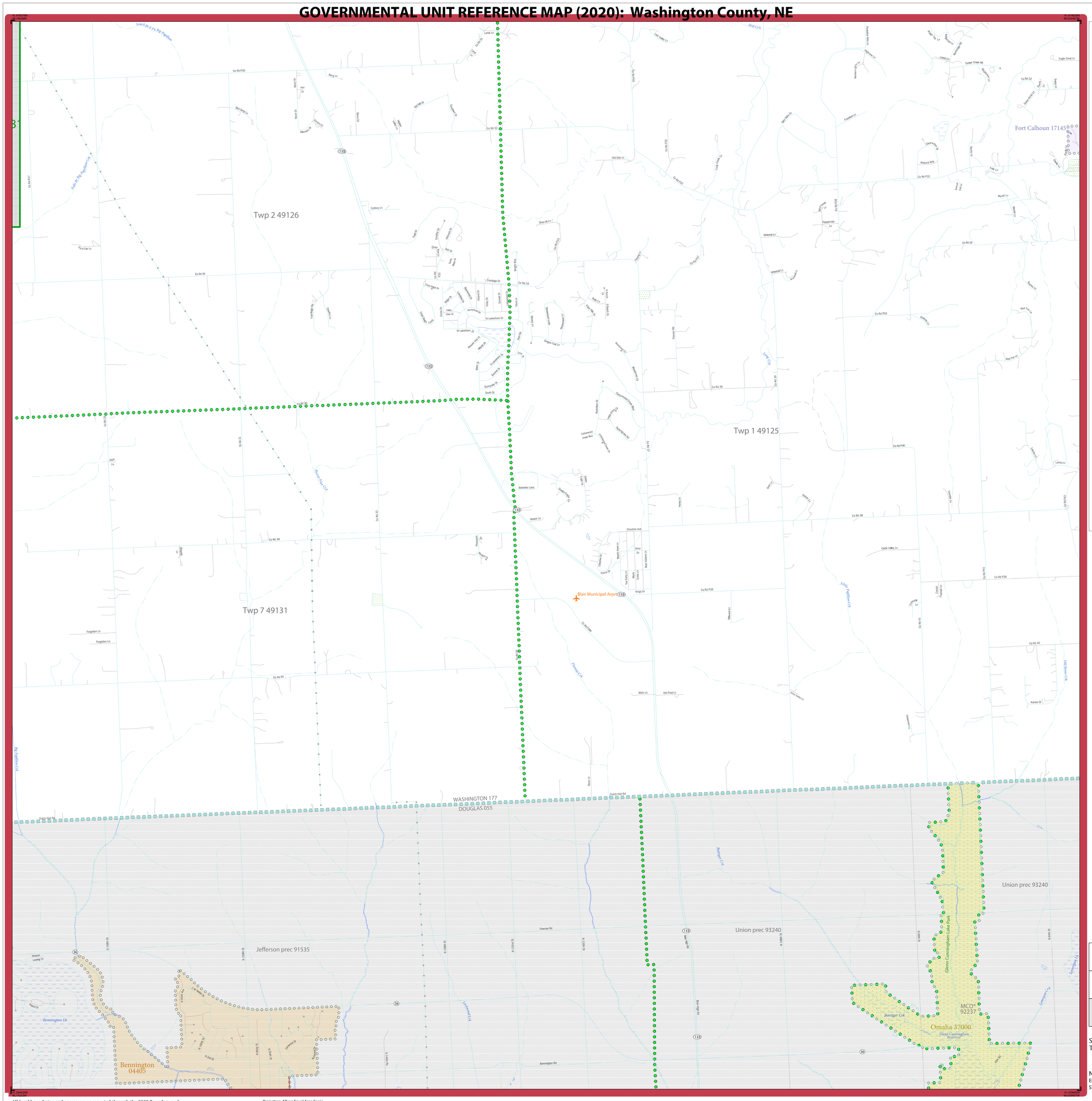
Twp 2 49126
Twp 1 49125
Twp 7 49131
Fort Calhoun 17145
Blair Municipal Arprt
WASHINGTON 177
DOUGLAS 055
Union prec 93240
Jefferson prec 91535
Omaha 37000
MCD# 92237
Bennington 04405
Glenn Cunningham Lake Park
Bennington Lk
Little Papillion Crk
Big Papillion Crk
Mill Crk
Co Rd P30
Co Rd 34
Co Rd 38
Co Rd 40
Co Rd P36
Co Rd 36
Co Rd P38
Co Rd 32
Co Rd P32
Co Rd 133
Co Rd 36
Co Rd 39
Co Rd 41
Co Rd 43
Co Rd 93
Co Rd 31
Co Rd 27
Co Rd P27
Co Rd 37
Co Rd P34
Co Rd 40
Co Rd P38A
Pawnee Rd
Bennington Rd
Dutch Hall Rd
Maes Ln
Mohr Ln
Old Post Ln
Kings Dr
Cheshire Ave
Hulsker Ln
Bobwhite Loop
Frontage Dr
N Lakeshore Dr
W Lakeshore Dr
South St
Cedar Valley Ln
Wheatal Ln
Peppermint Ln
Old Oak Ln
Cydney Ln
Sheis de Ln
Lake Cr
Little Papillion Crk
Big Papillion Crk
Cold Water Crk
Tumbling Cr
Piney Cr
Beetiger Crk
Bennington Crk
Lakewood Crk
Cottonwood Creek Blvd
Cottonwood Cr
Cottonwood Creek Cir
Buckthorn Dr
Hawthorne Cir
Rosecrest Cir
Pioneer Rd
Dragon Trail Ln
Sunset Dr
Sunnyside Dr
Sunset Cir
St Andrews Cir
Hilltop Dr
Valley View Dr
Cove Ridge Loop
Frontage Dr
Lakeshore Dr
Bluewater Dr
Harbor Dr
Ferry Dr
Sunset Dr
Longwood Dr
Trout Ln
Lakeshore Cir
Cove Dr
Cove Ridge Dr
Coast Guard Dr
Ann Dr
Lovely Dr
Wilmore Dr
Sunny Side Dr
Judy Dr
Quail Dr
Kevin Dr
Kerri Dr
Merriam Dr
Kevin Cir
Berg Ln
Old Mill Dr
Sunset Dr
Sierra Cir
Hilltop Ln
Wild Spring Ln
Ford Fair Ln
Jay Ln
Jay Cir
Jay Dr
Forgotten Ln
Pleasant Dr
Rogers Cir
Hulsker Ln
Cheshire Ave
Alice Dr
Vaal Hulsker Ln
Sun Party Ln
Mica Ln
Vaal Ln
Chelsea Dr
Carrie Dr
Beech Acres Ln
Pennington Ln
Lakota Ln
Red Fox Ln
Grattan Ln
Rosetta Ln
Lakeview Ln
Lakeview Cir
Lakeview Cir
Eagle Crest Ln
Cedar Acres Ln
Sunset Ln
Sunset Cir
Oak Ridge Ln
Oak Ridge Cir
Wisteria Wyn
Fair Ln
Rayath Ln
Sunset Oak Ln
Cedar Ln
Cedar Cir
Cedar Fountain Ln
Kameo Dr
Newport Landing Cir
Bennington Rd
N 168th St
N 152nd St
N 144th St
N 136th St
N 128th St
N 120th St
N 112th St
N 104th St
N 96th St
N 88th St
N 80th St
N 72th St
N 64th St
N 56th St
N 48th St
N 40th St
N 32nd St
N 24th St
N 16th St
N 8th St
N 168th St
N 160th St
N 152nd St
N 144th St
N 136th St
N 128th St
N 120th St
N 112th St
N 104th St
N 96th St
N 88th St
N 80th St
N 72th St
N 64th St
N 56th St
N 48th St
N 40th St
N 32nd St
N 24th St
N 16th St
N 8th St
Lakewood Cir
Lakewood Cir
Lakewood Cir

GOVERNMENTAL UNIT REFERENCE MAP (2020): Washington County, NE

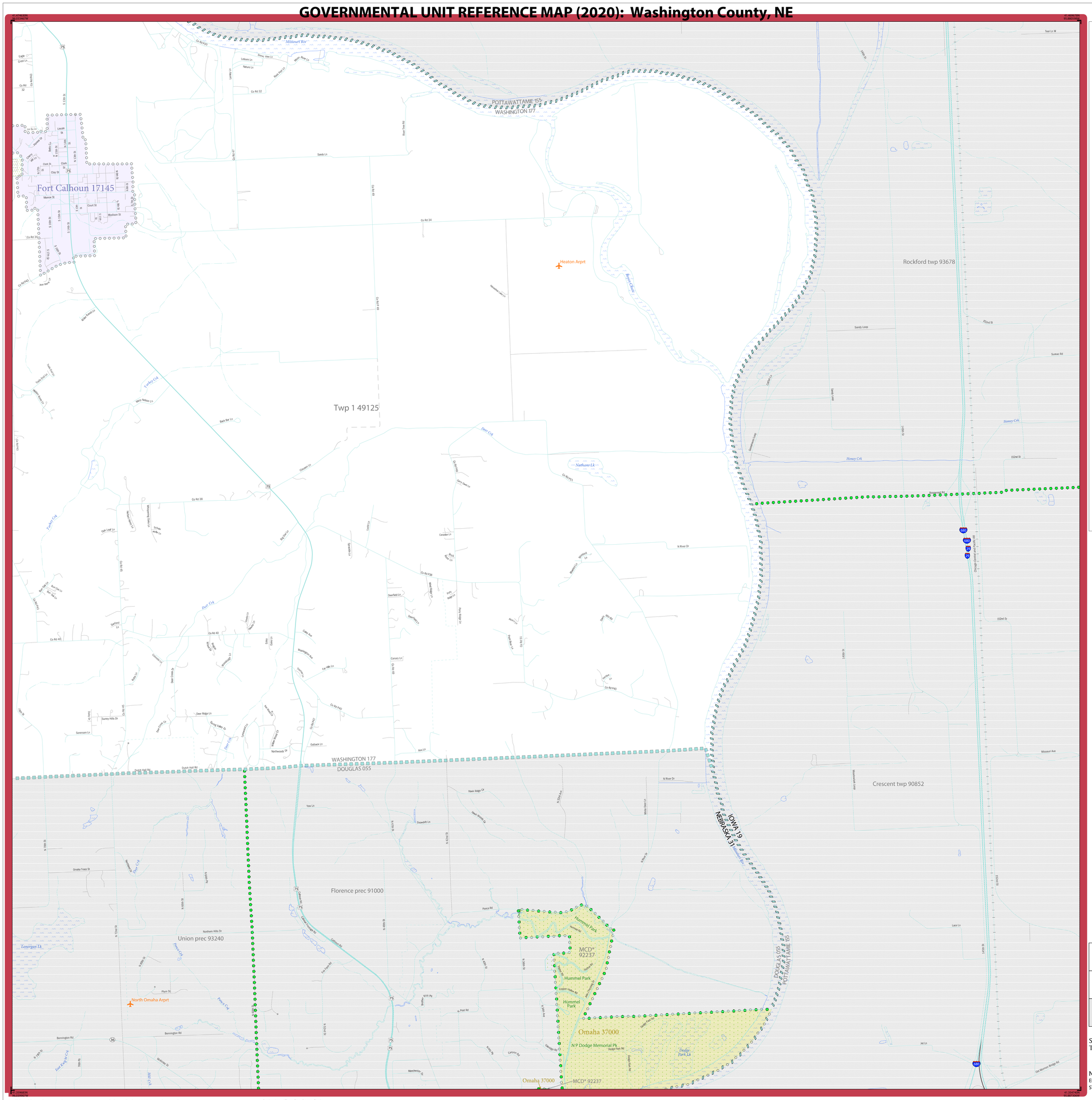

LEGEND

SYMBOL DESCRIPTION	SYMBOL	LABEL STYLE
Federal American Indian Reservation		L'ANSE RESERVATION (TA 1880)
Off-Reservation Trust Land		T1880
American Indian Tribal Subdivision		SHONTO (620)
Alaska Native Regional Corporation (ANRC)		NANA ANRC 52120
State (or statistically equivalent entity)		NEW YORK 36
County (or statistically equivalent entity)		ERIE 029
Minor Civil Division (MCD)[1]		Lee town 41460
Census County Division (CCD)[2]		Jemez CCD 91650
Consolidated City		MILFORD 47500
Incorporated Place[3]		Davis 18100
Census Designated Place (CDP)[2]		Cochiti 16560

DESCRIPTION	SYMBOL	DESCRIPTION	SYMBOL
Interstate	5	Water Body	Pleasant Lake
U.S. Highway	2	Swamp or Marsh	Okefenokee Swamp
State Highway	4	Glacier	Bering Glacier
Other Road	Marsh Ln	Airport, Airfield, or Helicopter Landing Pad	Dönärd Airfield
Cul-de-sac		College or University	Coll/Univ
Circle		Military	Fort Belvoir
Geographic Offset or Corridor		Prison or Juvenile Detention Center	P/JDC
4WD Trail, Stairway, Alley, Walkway, or Ferry		Cemetery	Powell Cmtry
Railroad	Southern RR	Golf Course	Pinehurst GlfCrs
Pipeline or Power Line		National Park or Forest	Yosemite NP
Ridge or Fence		Other Park	St Francis Park
Property Line or Nonvisible Boundary		Outside Subject Area	
Perennial Stream	Tumbling Cr	Inset Area	A1
Intermittent Stream	Piney Cr		
Mountain Peak or Hill	Mt. Baker		

Where state, county, and/or MCD/CCD boundaries coincide, the map shows the boundary symbol for only the highest-ranking of these boundaries. Where American Indian reservation and American Indian tribal subdivision boundaries coincide, the map shows only the American Indian reservation boundaries.

Entity names are followed by either their FIPS code or census code; parentheses indicate a census code.

1 'MCD*' indicates a false MCD. These are for Census Bureau use only.

2 The CCD and CDP boundaries represent statistical entities only and are not updated through the BAS.

3 Incorporated place name color corresponds to the incorporated place fill color.

Due to space limitations, some road names, along with other feature and geography names on the map, may not be shown.

The Census Bureau stores primary and alternate road names, but only primary road names are used to label the roads on these maps.

Key to Adjacent Sheets

6	7	
10	11	

Sheet Location within Entity

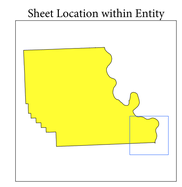

Sheet 11 of 11 PARENT sheets
Total Sheets: 14 (Index 1; Parent 11; Inset 2)

NAME: Washington County (177)
ENTITY TYPE: County or statistically equivalent entity
ST: Nebraska (31)

INDEX OR PARENT SHEET #: 011
INSET SHEET #: 000000

2020 COUNTY REF MAP (PARENT)

5340231177000001 1000000

All legal boundaries and names are as reported through the 2020 Boundary and Annexation Survey (BAS) and Boundary Validation Program (BVP). The boundaries shown on this map are for Census Bureau statistical data collection and tabulation purposes only; their depiction and designation for statistical purposes does not constitute a determination of jurisdictional authority or rights of ownership or entitlement.

Data Source: U.S. Census Bureau's MAF/TIGER database (TAB20), November 2020
Created by Geography Division: December 08, 2020

U.S. DEPARTMENT OF COMMERCE U.S. Census Bureau

Projection: Albers Equal Area Conic
Datum: NAD 83
Spheroid: GRS 80
1st Standard Parallel: 40 30 01
2nd Standard Parallel: 42 30 05
Central Meridian: -99 40 49
Latitude of Projection's Origin: 40 00 00
False Easting: 0
False Northing: 0

0 0.5 1 1.5 2 2.5 Kilometers
0 0.3 0.6 0.9 1.2 1.5 Miles
The plotted map scale is 1:117,500

N W E S

Boundary and Annexation Survey (BAS) ID: 23117700000
BAS Submission Deadline: March 1, 2021

PDF versions of the BAS maps are available at:
www.census.gov/programs-surveys/bas/geographies.html

For more information, or to request additional maps, please email geo.bas@census.gov, call 1-800-972-5651, or visit www.census.gov/programs-surveys/bas/geographies.html.

GOVERNMENTAL UNIT REFERENCE MAP (2020): Washington County, NE

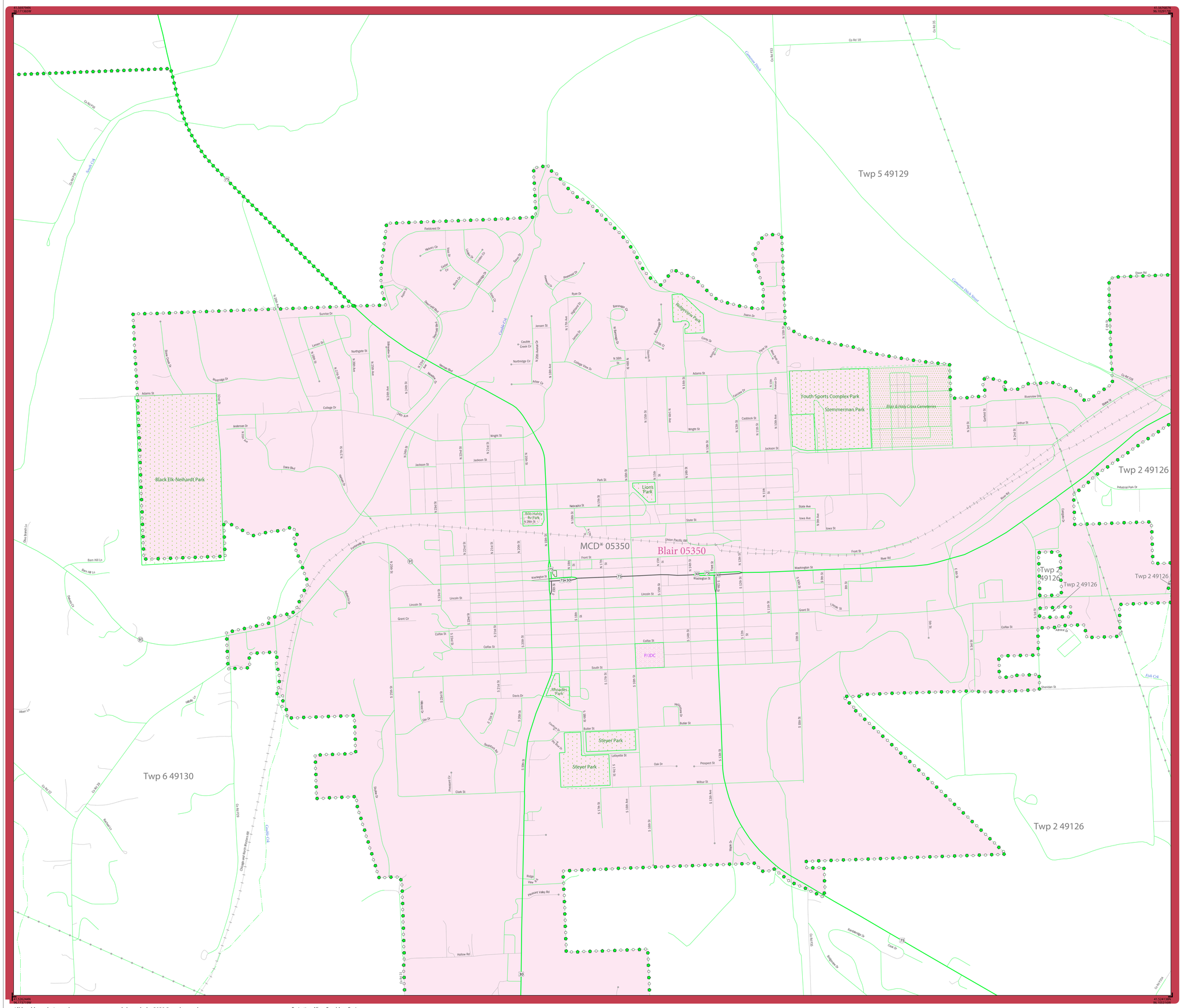
Twp 5 49129
Twp 2 49126
Twp 6 49130
MCD* 05350
Blair 05350
Black Elk-Neihardt Park
Youth Sports Complex Park
Stemmerman Park
Blair Eatons Cross Cemetery
Bluffview Park
Lions Park
Bob Hardy Pr Park
Rhoades Park
Steyer Park
P/JDC
Cemetery Pond
Cemetery Pond Spur
Co Rd 18
Co Rd 95
Co Rd 353
Co Rd 31B
Co Rd 31
Co Rd 22
Co Rd 29
Co Rd 979
Co Rd 95A
Co Rd 95B
Co Rd 95C
Co Rd 95D
Co Rd 95E
Co Rd 95F
Co Rd 95G
Co Rd 95H
Co Rd 95I
Co Rd 95J
Co Rd 95K
Co Rd 95L
Co Rd 95M
Co Rd 95N
Co Rd 95O
Co Rd 95P
Co Rd 95Q
Co Rd 95R
Co Rd 95S
Co Rd 95T
Co Rd 95U
Co Rd 95V
Co Rd 95W
Co Rd 95X
Co Rd 95Y
Co Rd 95Z
Co Rd 95AA
Co Rd 95AB
Co Rd 95AC
Co Rd 95AD
Co Rd 95AE
Co Rd 95AF
Co Rd 95AG
Co Rd 95AH
Co Rd 95AI
Co Rd 95AJ
Co Rd 95AK
Co Rd 95AL
Co Rd 95AM
Co Rd 95AN
Co Rd 95AO
Co Rd 95AP
Co Rd 95AQ
Co Rd 95AR
Co Rd 95AS
Co Rd 95AT
Co Rd 95AU
Co Rd 95AV
Co Rd 95AW
Co Rd 95AX
Co Rd 95AY
Co Rd 95AZ
Co Rd 95BA
Co Rd 95BB
Co Rd 95BC
Co Rd 95BD
Co Rd 95BE
Co Rd 95BF
Co Rd 95BG
Co Rd 95BH
Co Rd 95BI
Co Rd 95BJ
Co Rd 95BK
Co Rd 95BL
Co Rd 95BM
Co Rd 95BN
Co Rd 95BO
Co Rd 95BP
Co Rd 95BQ
Co Rd 95BR
Co Rd 95BS
Co Rd 95BT
Co Rd 95BU
Co Rd 95BV
Co Rd 95BW
Co Rd 95BX
Co Rd 95BY
Co Rd 95BZ
Co Rd 95CA
Co Rd 95CB
Co Rd 95CC
Co Rd 95CD
Co Rd 95CE
Co Rd 95CF
Co Rd 95CG
Co Rd 95CH
Co Rd 95CI
Co Rd 95CJ
Co Rd 95CK
Co Rd 95CL
Co Rd 95CM
Co Rd 95CN
Co Rd 95CO
Co Rd 95CP
Co Rd 95CQ
Co Rd 95CR
Co Rd 95CS
Co Rd 95CT
Co Rd 95CU
Co Rd 95CV
Co Rd 95CW
Co Rd 95CX
Co Rd 95CY
Co Rd 95CZ
Co Rd 95DA
Co Rd 95DB
Co Rd 95DC
Co Rd 95DD
Co Rd 95DE
Co Rd 95DF
Co Rd 95DG
Co Rd 95DH
Co Rd 95DI
Co Rd 95DJ
Co Rd 95DK
Co Rd 95DL
Co Rd 95DM
Co Rd 95DN
Co Rd 95DO
Co Rd 95DP
Co Rd 95DQ
Co Rd 95DR
Co Rd 95DS
Co Rd 95DT
Co Rd 95DU
Co Rd 95DV
Co Rd 95DW
Co Rd 95DX
Co Rd 95DY
Co Rd 95DZ
Co Rd 95EA
Co Rd 95EB
Co Rd 95EC
Co Rd 95ED
Co Rd 95EE
Co Rd 95EF
Co Rd 95EG
Co Rd 95EH
Co Rd 95EI
Co Rd 95EJ
Co Rd 95EK
Co Rd 95EL
Co Rd 95EM
Co Rd 95EN
Co Rd 95EO
Co Rd 95EP
Co Rd 95EQ
Co Rd 95ER
Co Rd 95ES
Co Rd 95ET
Co Rd 95EU
Co Rd 95EV
Co Rd 95EW
Co Rd 95EX
Co Rd 95EY
Co Rd 95EZ
Co Rd 95FA
Co Rd 95FB
Co Rd 95FC
Co Rd 95FD
Co Rd 95FE
Co Rd 95FF
Co Rd 95FG
Co Rd 95FH
Co Rd 95FI
Co Rd 95FJ
Co Rd 95FK
Co Rd 95FL
Co Rd 95FM
Co Rd 95FN
Co Rd 95FO
Co Rd 95FP
Co Rd 95FQ
Co Rd 95FR
Co Rd 95FS
Co Rd 95FT
Co Rd 95FU
Co Rd 95FV
Co Rd 95FW
Co Rd 95FX
Co Rd 95FY
Co Rd 95FZ
Co Rd 95GA
Co Rd 95GB
Co Rd 95GC
Co Rd 95GD
Co Rd 95GE
Co Rd 95GF
Co Rd 95GG
Co Rd 95GH
Co Rd 95GI
Co Rd 95GJ
Co Rd 95GK
Co Rd 95GL
Co Rd 95GM
Co Rd 95GN
Co Rd 95GO
Co Rd 95GP
Co Rd 95GQ
Co Rd 95GR
Co Rd 95GS
Co Rd 95GT
Co Rd 95GU
Co Rd 95GV
Co Rd 95GW
Co Rd 95GX
Co Rd 95GY
Co Rd 95GZ
Co Rd 95HA
Co Rd 95HB
Co Rd 95HC
Co Rd 95HD
Co Rd 95HE
Co Rd 95HF
Co Rd 95HG
Co Rd 95HH
Co Rd 95HI
Co Rd 95HJ
Co Rd 95HK
Co Rd 95HL
Co Rd 95HM
Co Rd 95HN
Co Rd 95HO
Co Rd 95HP
Co Rd 95HQ
Co Rd 95HR
Co Rd 95HS
Co Rd 95HT
Co Rd 95HU
Co Rd 95HV
Co Rd 95HW
Co Rd 95HX
Co Rd 95HY
Co Rd 95HZ
Co Rd 95IA
Co Rd 95IB
Co Rd 95IC
Co Rd 95ID
Co Rd 95IE
Co Rd 95IF
Co Rd 95IG
Co Rd 95IH
Co Rd 95II
Co Rd 95IJ
Co Rd 95IK
Co Rd 95IL
Co Rd 95IM
Co Rd 95IN
Co Rd 95IO
Co Rd 95IP
Co Rd 95IQ
Co Rd 95IR
Co Rd 95IS
Co Rd 95IT
Co Rd 95IU
Co Rd 95IV
Co Rd 95IW
Co Rd 95IX
Co Rd 95IY
Co Rd 95IZ
Co Rd 95JA
Co Rd 95JB
Co Rd 95JC
Co Rd 95JD
Co Rd 95JE
Co Rd 95JF
Co Rd 95JG
Co Rd 95JH
Co Rd 95JI
Co Rd 95JJ
Co Rd 95JK
Co Rd 95JL
Co Rd 95JM
Co Rd 95JN
Co Rd 95JO
Co Rd 95JP
Co Rd 95JQ
Co Rd 95JR
Co Rd 95JS
Co Rd 95JT
Co Rd 95JU
Co Rd 95JV
Co Rd 95JW
Co Rd 95JX
Co Rd 95JY
Co Rd 95JZ
Co Rd 95KA
Co Rd 95KB
Co Rd 95KC
Co Rd 95KD
Co Rd 95KE
Co Rd 95KF
Co Rd 95KG
Co Rd 95KH
Co Rd 95KI
Co Rd 95KJ
Co Rd 95KK
Co Rd 95KL
Co Rd 95KM
Co Rd 95KN
Co Rd 95KO
Co Rd 95KP
Co Rd 95KQ
Co Rd 95KR
Co Rd 95KS
Co Rd 95KT
Co Rd 95KU
Co Rd 95KV
Co Rd 95KW
Co Rd 95KX
Co Rd 95KY
Co Rd 95KZ
Co Rd 95LA
Co Rd 95LB
Co Rd 95LC
Co Rd 95LD
Co Rd 95LE
Co Rd 95LF
Co Rd 95LG
Co Rd 95LH
Co Rd 95LI
Co Rd 95LJ
Co Rd 95LK
Co Rd 95LL
Co Rd 95LM
Co Rd 95LN
Co Rd 95LO
Co Rd 95LP
Co Rd 95LQ
Co Rd 95LR
Co Rd 95LS
Co Rd 95LT
Co Rd 95LU
Co Rd 95LV
Co Rd 95LW
Co Rd 95LX
Co Rd 95LY
Co Rd 95LZ
Co Rd 95MA
Co Rd 95MB
Co Rd 95MC
Co Rd 95MD
Co Rd 95ME
Co Rd 95MF
Co Rd 95MG
Co Rd 95MH
Co Rd 95MI
Co Rd 95MJ
Co Rd 95MK
Co Rd 95ML
Co Rd 95MM
Co Rd 95MN
Co Rd 95MO
Co Rd 95MP
Co Rd 95MQ
Co Rd 95MR
Co Rd 95MS
Co Rd 95MT
Co Rd 95MU
Co Rd 95MV
Co Rd 95MW
Co Rd 95MX
Co Rd 95MY
Co Rd 95MZ
Co Rd 95NA
Co Rd 95NB
Co Rd 95NC
Co Rd 95ND
Co Rd 95NE
Co Rd 95NF
Co Rd 95NG
Co Rd 95NH
Co Rd 95NI
Co Rd 95NJ
Co Rd 95NK
Co Rd 95NL
Co Rd 95NM
Co Rd 95NN
Co Rd 95NO
Co Rd 95NP
Co Rd 95NQ
Co Rd 95NR
Co Rd 95NS
Co Rd 95NT
Co Rd 95NU
Co Rd 95NV
Co Rd 95NW
Co Rd 95NX
Co Rd 95NY
Co Rd 95NZ
Co Rd 95OA
Co Rd 95OB
Co Rd 95OC
Co Rd 95OD
Co Rd 95OE
Co Rd 95OF
Co Rd 95OG
Co Rd 95OH
Co Rd 95OI
Co Rd 95OJ
Co Rd 95OK
Co Rd 95OL
Co Rd 95OM
Co Rd 95ON
Co Rd 95OO
Co Rd 95OP
Co Rd 95OQ
Co Rd 95OR
Co Rd 95OS
Co Rd 95OT
Co Rd 95OU
Co Rd 95OV
Co Rd 95OW
Co Rd 95OX
Co Rd 95OY
Co Rd 95OZ
Co Rd 95PA
Co Rd 95PB
Co Rd 95PC
Co Rd 95PD
Co Rd 95PE
Co Rd 95PF
Co Rd 95PG
Co Rd 95PH
Co Rd 95PI
Co Rd 95PJ
Co Rd 95PK
Co Rd 95PL
Co Rd 95PM
Co Rd 95PN
Co Rd 95PO
Co Rd 95PP
Co Rd 95PQ
Co Rd 95PR
Co Rd 95PS
Co Rd 95PT
Co Rd 95PU
Co Rd 95PV
Co Rd 95PW
Co Rd 95PX
Co Rd 95PY
Co Rd 95PZ
Co Rd 95QA
Co Rd 95QB
Co Rd 95QC
Co Rd 95QD
Co Rd 95QE
Co Rd 95QF
Co Rd 95QG
Co Rd 95QH
Co Rd 95QI
Co Rd 95QJ
Co Rd 95QK
Co Rd 95QL
Co Rd 95QM
Co Rd 95QN
Co Rd 95QO
Co Rd 95QP
Co Rd 95QQ
Co Rd 95QR
Co Rd 95QS
Co Rd 95QT
Co Rd 95QU
Co Rd 95QV
Co Rd 95QW
Co Rd 95QX
Co Rd 95QY
Co Rd 95QZ
Co Rd 95RA
Co Rd 95RB
Co Rd 95RC
Co Rd 95RD
Co Rd 95RE
Co Rd 95RF
Co Rd 95RG
Co Rd 95RH
Co Rd 95RI
Co Rd 95RJ
Co Rd 95RK
Co Rd 95RL
Co Rd 95RM
Co Rd 95RN
Co Rd 95RO
Co Rd 95RP
Co Rd 95RQ
Co Rd 95RR
Co Rd 95RS
Co Rd 95RT
Co Rd 95RU
Co Rd 95RV
Co Rd 95RW
Co Rd 95RX
Co Rd 95RY
Co Rd 95RZ
Co Rd 95SA
Co Rd 95SB
Co Rd 95SC
Co Rd 95SD
Co Rd 95SE
Co Rd 95SF
Co Rd 95SG
Co Rd 95SH
Co Rd 95SI
Co Rd 95SJ
Co Rd 95SK
Co Rd 95SL
Co Rd 95SM
Co Rd 95SN
Co Rd 95SO
Co Rd 95SP
Co Rd 95SQ
Co Rd 95SR
Co Rd 95SS
Co Rd 95ST
Co Rd 95SU
Co Rd 95SV
Co Rd 95SW
Co Rd 95SX
Co Rd 95SY
Co Rd 95SZ
Co Rd 95TA
Co Rd 95TB
Co Rd 95TC
Co Rd 95TD
Co Rd 95TE
Co Rd 95TF
Co Rd 95TG
Co Rd 95TH
Co Rd 95TI
Co Rd 95TJ
Co Rd 95TK
Co Rd 95TL
Co Rd 95TM
Co Rd 95TN
Co Rd 95TO
Co Rd 95TP
Co Rd 95TQ
Co Rd 95TR
Co Rd 95TS
Co Rd 95TT
Co Rd 95TU
Co Rd 95TV
Co Rd 95TW
Co Rd 95TX
Co Rd 95TY
Co Rd 95TZ
Co Rd 95UA
Co Rd 95UB
Co Rd 95UC
Co Rd 95UD
Co Rd 95UE
Co Rd 95UF
Co Rd 95UG
Co Rd 95UH
Co Rd 95UI
Co Rd 95UJ
Co Rd 95UK
Co Rd 95UL
Co Rd 95UM
Co Rd 95UN
Co Rd 95UO
Co Rd 95UP
Co Rd 95UQ
Co Rd 95UR
Co Rd 95US
Co Rd 95UT
Co Rd 95UU
Co Rd 95UV
Co Rd 95UW
Co Rd 95UX
Co Rd 95UY
Co Rd 95UZ
Co Rd 95VA
Co Rd 95VB
Co Rd 95VC
Co Rd 95VD
Co Rd 95VE
Co Rd 95VF
Co Rd 95VG
Co Rd 95VH
Co Rd 95VI
Co Rd 95VJ
Co Rd 95VK
Co Rd 95VL
Co Rd 95VM
Co Rd 95VN
Co Rd 95VO
Co Rd 95VP
Co Rd 95VQ
Co Rd 95VR
Co Rd 95VS
Co Rd 95VT
Co Rd 95VU
Co Rd 95VV
Co Rd 95VW
Co Rd 95VX
Co Rd 95VY
Co Rd 95VZ
Co Rd 95WA
Co Rd 95WB
Co Rd 95WC
Co Rd 95WD
Co Rd 95WE
Co Rd 95WF
Co Rd 95WG
Co Rd 95WH
Co Rd 95WI
Co Rd 95WJ
Co Rd 95WK
Co Rd 95WL
Co Rd 95WM
Co Rd 95WN
Co Rd 95WO
Co Rd 95WP
Co Rd 95WQ
Co Rd 95WR
Co Rd 95WS
Co Rd 95WT
Co Rd 95WU
Co Rd 95WV
Co Rd 95WW
Co Rd 95WX
Co Rd 95WY
Co Rd 95WZ
Co Rd 95XA
Co Rd 95XB
Co Rd 95XC
Co Rd 95XD
Co Rd 95XE
Co Rd 95XF
Co Rd 95XG
Co Rd 95XH
Co Rd 95XI
Co Rd 95XJ
Co Rd 95XK
Co Rd 95XL
Co Rd 95XM
Co Rd 95XN
Co Rd 95XO
Co Rd 95XP
Co Rd 95XQ
Co Rd 95XR
Co Rd 95XS
Co Rd 95XT
Co Rd 95XU
Co Rd 95XV
Co Rd 95XW
Co Rd 95XX
Co Rd 95XY
Co Rd 95XZ
Co Rd 95YA
Co Rd 95YB
Co Rd 95YC
Co Rd 95YD
Co Rd 95YE
Co Rd 95YF
Co Rd 95YG
Co Rd 95YH
Co Rd 95YI
Co Rd 95YJ
Co Rd 95YK
Co Rd 95YL
Co Rd 95YM
Co Rd 95YN
Co Rd 95YO
Co Rd 95YP
Co Rd 95YQ
Co Rd 95YR
Co Rd 95YS
Co Rd 95YT
Co Rd 95YU
Co Rd 95YV
Co Rd 95YW
Co Rd 95YX
Co Rd 95YY
Co Rd 95YZ
Co Rd 95ZA
Co Rd 95ZB
Co Rd 95ZC
Co Rd 95ZD
Co Rd 95ZE
Co Rd 95ZF
Co Rd 95ZG
Co Rd 95ZH
Co Rd 95ZI
Co Rd 95ZJ
Co Rd 95ZK
Co Rd 95ZL
Co Rd 95ZM
Co Rd 95ZN
Co Rd 95ZO
Co Rd 95ZP
Co Rd 95ZQ
Co Rd 95ZR
Co Rd 95ZS
Co Rd 95ZT
Co Rd 95ZU
Co Rd 95ZV
Co Rd 95ZW
Co Rd 95ZX
Co Rd 95ZY
Co Rd 95ZZ
Co Rd 96AA
Co Rd 96AB
Co Rd 96AC
Co Rd 96AD
Co Rd 96AE
Co Rd 96AF
Co Rd 96AG
Co Rd 96AH
Co Rd 96AI
Co Rd 96AJ
Co Rd 96AK
Co Rd 96AL
Co Rd 96AM
Co Rd 96AN
Co Rd 96AO
Co Rd 96AP
Co Rd 96AQ
Co Rd 96AR
Co Rd 96AS
Co Rd 96AT
Co Rd 96AU
Co Rd 96AV
Co Rd 96AW
Co Rd 96AX
Co Rd 96AY
Co Rd 96AZ
Co Rd 96BA
Co Rd 96BB
Co Rd 96BC
Co Rd 96BD
Co Rd 96BE
Co Rd 96BF
Co Rd 96BG
Co Rd 96BH
Co Rd 96BI
Co Rd 96BJ
Co Rd 96BK
Co Rd 96BL
Co Rd 96BM
Co Rd 96BN
Co Rd 96BO
Co Rd 96BP
Co Rd 96BQ
Co Rd 96BR
Co Rd 96BS
Co Rd 96BT
Co Rd 96BU
Co Rd 96BV
Co Rd 96BW
Co Rd 96BX
Co Rd 96BY
Co Rd 96BZ
Co Rd 96CA
Co Rd 96CB
Co Rd 96CC
Co Rd 96CD
Co Rd 96CE
Co Rd 96CF
Co Rd 96CG
Co Rd 96CH
Co Rd 96CI
Co Rd 96CJ
Co Rd 96CK
Co Rd 96CL
Co Rd 96CM
Co Rd 96CN
Co Rd 96CO
Co Rd 96CP
Co Rd 96CQ
Co Rd 96CR
Co Rd 96CS
Co Rd 96CT
Co Rd 96CU
Co Rd 96CV
Co Rd 96CW
Co Rd 96CX
Co Rd 96CY
Co Rd 96CZ
Co Rd 96DA
Co Rd 96DB
Co Rd 96DC
Co Rd 96DD
Co Rd 96DE
Co Rd 96DF
Co Rd 96DG
Co Rd 96DH
Co Rd 96DI
Co Rd 96DJ
Co Rd 96DK
Co Rd 96DL
Co Rd 96DM
Co Rd 96DN
Co Rd 96DO
Co Rd 96DP
Co Rd 96DQ
Co Rd 96DR
Co Rd 96DS
Co Rd 96DT
Co Rd 96DU
Co Rd 96DV
Co Rd 96DW
Co Rd 96DX
Co Rd 96DY
Co Rd 96DZ
Co Rd 96EA
Co Rd 96EB
Co Rd 96EC
Co Rd 96ED
Co Rd 96EE
Co Rd 96EF
Co Rd 96EG
Co Rd 96EH
Co Rd 96EI
Co Rd 96EJ
Co Rd 96EK
Co Rd 96EL
Co Rd 96EM
Co Rd 96EN
Co Rd 96EO
Co Rd 96EP
Co Rd 96EQ
Co Rd 96ER
Co Rd 96ES
Co Rd 96ET
Co Rd 96EU
Co Rd 96EV
Co Rd 96EW
Co Rd 96EX
Co Rd 96EY
Co Rd 96EZ
Co Rd 96FA
Co Rd 96FB
Co Rd 96FC
Co Rd 96FD
Co Rd 96FE
Co Rd 96FF
Co Rd 96FG
Co Rd 96FH
Co Rd 96FI
Co Rd 96FJ
Co Rd 96FK
Co Rd 96FL
Co Rd 96FM
Co Rd 96FN
Co Rd 96FO
Co Rd 96FP
Co Rd 96FQ
Co Rd 96FR
Co Rd 96FS
Co Rd 96FT
Co Rd 96FU
Co Rd 96FV
Co Rd 96FW
Co Rd 96FX
Co Rd 96FY
Co Rd 96FZ
Co Rd 96GA
Co Rd 96GB
Co Rd 96GC
Co Rd 96GD
Co Rd 96GE
Co Rd 96GF
Co Rd 96GG
Co Rd 96GH
Co Rd 96GI
Co Rd 96GJ
Co Rd 96GK
Co Rd 96GL
Co Rd 96GM
Co Rd 96GN
Co Rd 96GO
Co Rd 96GP
Co Rd 96GQ
Co Rd 96GR
Co Rd 96GS
Co Rd 96GT
Co Rd 96GU
Co Rd 96GV
Co Rd 96GW
Co Rd 96GX
Co Rd 96GY
Co Rd 96GZ
Co Rd 96HA
Co Rd 96HB
Co Rd 96HC
Co Rd 96HD
Co Rd 96HE
Co Rd 96HF
Co Rd 96HG
Co Rd 96HH
Co Rd 96HI
Co Rd 96HJ
Co Rd 96HK
Co Rd 96HL
Co Rd 96HM
Co Rd 96HN
Co Rd 96HO
Co Rd 96HP
Co Rd 96HQ
Co Rd 96HR
Co Rd 96HS
Co Rd 96HT
Co Rd 96HU
Co Rd 96HV
Co Rd 96HW
Co Rd 96HX
Co Rd 96HY
Co Rd 96HZ
Co Rd 96IA
Co Rd 96IB
Co Rd 96IC
Co Rd 96ID
Co Rd 96IE
Co Rd 96IF
Co Rd 96IG
Co Rd 96IH
Co Rd 96II
Co Rd 96IJ
Co Rd 96IK
Co Rd 96IL
Co Rd 96IM
Co Rd 96IN
Co Rd 96IO
Co Rd 96IP
Co Rd 96IQ
Co Rd 96IR
Co Rd 96IS
Co Rd 96IT
Co Rd 96IU
Co Rd 96IV
Co Rd 96IW
Co Rd 96IX
Co Rd 96IY
Co Rd 96IZ
Co Rd 96JA
Co Rd 96JB
Co Rd 96JC
Co Rd 96JD
Co Rd 96JE
Co Rd 96JF
Co Rd 96JG
Co Rd 96JH
Co Rd 96JI
Co Rd 96JJ
Co Rd 96JK
Co Rd 96JL
Co Rd 96JM
Co Rd 96JN
Co Rd 96JO
Co Rd 96JP
Co Rd 96JQ
Co Rd 96JR
Co Rd 96JS
Co Rd 96JT
Co Rd 96JU
Co Rd 96JV
Co Rd 96JW
Co Rd 96JX
Co Rd 96JY
Co Rd 96JZ
Co Rd 96KA
Co Rd 96KB
Co Rd 96KC
Co Rd 96KD
Co Rd 96KE
Co Rd 96KF
Co Rd 96KG
Co Rd 96KH
Co Rd 96KI
Co Rd 96KJ
Co Rd 96KK
Co Rd 96KL
Co Rd 96KM
Co Rd 96KN
Co Rd 96KO
Co Rd 96KP
Co Rd 96KQ
Co Rd 96KR
Co Rd 96KS
Co Rd 96KT
Co Rd 96KU
Co Rd 96KV
Co Rd 96KW
Co Rd 96KX
Co Rd 96KY
Co Rd 96KZ
Co Rd 96LA
Co Rd 96LB
Co Rd 96LC
Co Rd 96LD
Co Rd 96LE
Co Rd 96LF
Co Rd 96LG
Co Rd 96LH
Co Rd 96LI
Co Rd 96LJ
Co Rd 96LK
Co Rd 96LL
Co Rd 96LM
Co Rd 96LN
Co Rd 96LO
Co Rd 96LP
Co Rd 96LQ
Co Rd 96LR
Co Rd 96LS
Co Rd 96LT
Co Rd 96LU
Co Rd 96LV
Co Rd 96LW
Co Rd 96LX
Co Rd 96LY
Co Rd 96LZ
Co Rd 96MA
Co Rd 96MB
Co Rd 96MC
Co Rd 96MD
Co Rd 96ME
Co Rd 96MF
Co Rd 96MG
Co Rd 96MH
Co Rd 96MI
Co Rd 96MJ
Co Rd 96MK
Co Rd 96ML
Co Rd 96MM
Co Rd 96MN
Co Rd 96MO
Co Rd 96MP
Co Rd 96MQ
Co Rd 96MR
Co Rd 96MS
Co Rd 96MT
Co Rd 96MU
Co Rd 96MV
Co Rd 96MW
Co Rd 96MX
Co Rd 96MY
Co Rd 96MZ
Co Rd 96NA
Co Rd 96NB
Co Rd 96NC
Co Rd 96ND
Co Rd 96NE
Co Rd 96NF
Co Rd 96NG
Co Rd 96NH
Co Rd 96NI
Co Rd 96NJ
Co Rd 96NK
Co Rd 96NL
Co Rd 96NM
Co Rd 96NN
Co Rd 96NO
Co Rd 96NP
Co Rd 96NQ
Co Rd 96NR
Co Rd 96NS
Co Rd 96NT
Co Rd 96NU
Co Rd 96NV
Co Rd 96NW
Co Rd 96NX
Co Rd 96NY
Co Rd 96NZ
Co Rd 96OA
Co Rd 96OB
Co Rd 96OC
Co Rd 96OD
Co Rd 96OE
Co Rd 96OF
Co Rd 96OG
Co Rd 96OH
Co Rd 96OI
Co Rd 96OJ
Co Rd 96OK
Co Rd 96OL
Co Rd 96OM
Co Rd 96ON
Co Rd 96OO
Co Rd 96OP
Co Rd 96OQ
Co Rd 96OR
Co Rd 96OS
Co Rd 96OT
Co Rd 96OU
Co Rd 96OV
Co Rd 96OW
Co Rd 96OX
Co Rd 96OY
Co Rd 96OZ
Co Rd 96PA
Co Rd 96PB
Co Rd 96PC
Co Rd 96PD
Co Rd 96PE
Co Rd 96PF
Co Rd 96PG
Co Rd 96PH
Co Rd 96PI
Co Rd 96PJ
Co Rd 96PK
Co Rd 96PL
Co Rd 96PM
Co Rd 96PN
Co Rd 96PO
Co Rd 96PP
Co Rd 96PQ
Co Rd 96PR
Co Rd 96PS
Co Rd 96PT
Co Rd 96PU
Co Rd 96PV
Co Rd 96PW
Co Rd 96PX
Co Rd 96PY
Co Rd 96PZ
Co Rd 96QA
Co Rd 96QB
Co Rd 96QC
Co Rd 96QD
Co Rd 96QE
Co Rd 96QF
Co Rd 96QG
Co Rd 96QH
Co Rd 96QI
Co Rd 96QJ
Co Rd 96QK
Co Rd 96QL
Co Rd 96QM
Co Rd 96QN
Co Rd 96QO
Co Rd 96QP
Co Rd 96QQ
Co Rd 96QR
Co Rd 96QS
Co Rd 96QT
Co Rd 96QU
Co Rd 96QV
Co Rd 96QW
Co Rd 96QX
Co Rd 96QY
Co Rd 96QZ
Co Rd 96RA
Co Rd 96RB
Co Rd 96RC
Co Rd 96RD
Co Rd 96RE
Co Rd 96RF
Co Rd 96RG
Co Rd 96RH
Co Rd 96RI
Co Rd 96RJ
Co Rd 96RK
Co Rd 96RL
Co Rd 96RM
Co Rd 96RN
Co Rd 96RO
Co Rd 96RP
Co Rd 96RQ
Co Rd 96RR
Co Rd 96RS
Co Rd 96RT
Co Rd 96RU
Co Rd 96RV
Co Rd 96RW
Co Rd 96RX
Co Rd 96RY
Co Rd 96RZ
Co Rd 96SA
Co Rd 96SB
Co Rd 96SC
Co Rd 96SD
Co Rd 96SE
Co Rd 96SF
Co Rd 96SG
Co Rd 96SH
Co Rd 96SI
Co Rd 96SJ
Co Rd 96SK
Co Rd 96SL
Co Rd 96SM
Co Rd 96SN
Co Rd 96SO
Co Rd 96SP
Co Rd 96SQ
Co Rd 96SR
Co Rd 96SS
Co Rd 96ST
Co Rd 96SU
Co Rd 96SV
Co Rd 96SW
Co Rd 96SX
Co Rd 96SY
Co Rd 96SZ
Co Rd 96TA
Co Rd 96TB
Co Rd 96TC
Co Rd 96TD
Co Rd 96TE
Co Rd 96TF
Co Rd 96TG
Co Rd 96TH
Co Rd 96TI
Co Rd 96TJ
Co Rd 96TK
Co Rd 96TL
Co Rd 96TM
Co Rd 96TN
Co Rd 96TO
Co Rd 96TP
Co Rd 96TQ
Co Rd 96TR
Co Rd 96TS
Co Rd 96TT
Co Rd 96TU
Co Rd 96TV
Co Rd 96TW
Co Rd 96TX
Co Rd 96TY
Co Rd 96TZ
Co Rd 96UA
Co Rd 96UB
Co Rd 96UC
Co Rd 96UD
Co Rd 96UE
Co Rd 96UF
Co Rd 96UG
Co Rd 96UH
Co Rd 96UI
Co Rd 96UJ
Co Rd 96UK
Co Rd 96UL
Co Rd 96UM
Co Rd 96UN
Co Rd 96UO
Co Rd 96UP
Co Rd 96UQ
Co Rd 96UR
Co Rd 96US
Co Rd 96UT
Co Rd 96UU
Co Rd 96UV
Co Rd 96UW
Co Rd 96UX
Co Rd 96UY
Co Rd 96UZ
Co Rd 96VA
Co Rd 96VB
Co Rd 96VC
Co Rd 96VD
Co Rd 96VE
Co Rd 96VF
Co Rd 96VG
Co Rd 96VH
Co Rd 96VI
Co Rd 96VJ
Co Rd 96VK
Co Rd 96VL
Co Rd 96VM
Co Rd 96VN
Co Rd 96VO
Co Rd 96VP
Co Rd 96VQ
Co Rd 96VR
Co Rd 96VS
Co Rd 96VT
Co Rd 96VU
Co Rd 96VV
Co Rd 96VW
Co Rd 96VX
Co Rd 96VY
Co Rd 96VZ
Co Rd 96WA
Co Rd 96WB
Co Rd 96WC
Co Rd 96WD
Co Rd 96WE
Co Rd 96WF
Co Rd 96WG
Co Rd 96WH
Co Rd 96WI
Co Rd 96WJ
Co Rd 96WK
Co Rd 96WL
Co Rd 96WM
Co Rd 96WN
Co Rd 96WO
Co Rd 96WP
Co Rd 96WQ
Co Rd 96WR
Co Rd 96WS
Co Rd 96WT
Co Rd 96WU
Co Rd 96WV
Co Rd 96WW
Co Rd 96WX
Co Rd 96WY
Co Rd 96WZ
Co Rd 96XA
Co Rd 96XB
Co Rd 96XC
Co Rd 96XD
Co Rd 96XE
Co Rd 96XF
Co Rd 96XG
Co Rd 96XH
Co Rd 96XI
Co Rd 96XJ
Co Rd 96XK
Co Rd 96XL
Co Rd 96XM
Co Rd 96XN
Co Rd 96XO
Co Rd 96XP
Co Rd 96XQ
Co Rd 96XR
Co Rd 96XS
Co Rd 96XT
Co Rd 96XU
Co Rd 96XV
Co Rd 96XW
Co Rd 96XX
Co Rd 96XY
Co Rd 96XZ
Co Rd 96YA
Co Rd 96YB
Co Rd 96YC
Co Rd 96YD
Co Rd 96YE
Co Rd 96YF
Co Rd 96YG
Co Rd 96YH
Co Rd 96YI
Co Rd 96YJ
Co Rd 96YK
Co Rd 96YL
Co Rd 96YM
Co Rd 96YN
Co Rd 96YO
Co Rd 96YP
Co Rd 96YQ
Co Rd 96YR
Co Rd 96YS
Co Rd 96YT
Co Rd 96YU
Co Rd 96YV
Co Rd 96YW
Co Rd 96YX
Co Rd 96YY
Co Rd 96YZ
Co Rd 96ZA
Co Rd 96ZB
Co Rd 96ZC
Co Rd 96ZD
Co Rd 96ZE
Co Rd 96ZF
Co Rd 96ZG
Co Rd 96ZH
Co Rd 96ZI
Co Rd 96ZJ
Co Rd 96ZK
Co Rd 96ZL
Co Rd 96ZM
Co Rd 96ZN
Co Rd 96ZO
Co Rd 96ZP
Co Rd 96ZQ
Co Rd 96ZR
Co Rd 96ZS
Co Rd 96ZT
Co Rd 96ZU
Co Rd 96ZV
Co Rd 96ZW
Co Rd 96ZX
Co Rd 96ZY
Co Rd 96ZZ
Co Rd 97AA
Co Rd 97AB
Co Rd 97AC
Co Rd 97AD
Co Rd 97AE
Co Rd 97AF
Co Rd 97AG
Co Rd 97AH
Co Rd 97AI
Co Rd 97AJ
Co Rd 97AK
Co Rd 97AL
Co Rd 97AM
Co Rd 97AN
Co Rd 97AO
Co Rd 97AP
Co Rd 97AQ
Co Rd 97AR
Co Rd 97AS
Co Rd 97AT
Co Rd 97AU
Co Rd 97AV
Co Rd 97AW
Co Rd 97AX
Co Rd 97AY
Co Rd 97AZ
Co Rd 97BA
Co Rd 97BB
Co Rd 97BC
Co Rd 97BD
Co Rd 97BE
Co Rd 97BF
Co Rd 97BG
Co Rd 97BH
Co Rd 97BI
Co Rd 97BJ
Co Rd 97BK
Co Rd 97BL
Co Rd 97BM
Co Rd 97BN
Co Rd 97BO
Co Rd 97BP
Co Rd 97BQ
Co Rd 97BR
Co Rd 97BS
Co Rd 97BT
Co Rd 97BU
Co Rd 97BV
Co Rd 97BW
Co Rd 97BX
Co Rd 97BY
Co Rd 97BZ
Co Rd 97CA
Co Rd 97CB
Co Rd 97CC
Co Rd 97CD
Co Rd 97CE
Co Rd 97CF
Co Rd 97CG
Co Rd 97CH
Co Rd 97CI
Co Rd 97CJ
Co Rd 97CK
Co Rd 97CL
Co Rd 97CM
Co Rd 97CN
Co Rd 97CO
Co Rd 97CP
Co Rd 97CQ
Co Rd 97CR
Co Rd 97CS
Co Rd 97CT
Co Rd 97CU
Co Rd 97CV
Co Rd 97CW
Co Rd 97CX
Co Rd 97CY
Co Rd 97CZ
Co Rd 97DA
Co Rd 97DB
Co Rd 97DC
Co Rd 97DD
Co Rd 97DE
Co Rd 97DF
Co Rd 97DG
Co Rd 97DH
Co Rd 97DI
Co Rd 97DJ
Co Rd 97DK
Co Rd 97DL
Co Rd 97DM
Co Rd 97DN
Co Rd 97DO
Co Rd 97DP
Co Rd 97DQ
Co Rd 97DR
Co Rd 97DS
Co Rd 97DT
Co Rd 97DU
Co Rd 97DV
Co Rd 97DW
Co Rd 97DX
Co Rd 97DY
Co Rd 97DZ
Co Rd 97EA
Co Rd 97EB
Co Rd 97EC
Co Rd 97ED
Co Rd 97EE
Co Rd 97EF
Co Rd 97EG
Co Rd 97EH
Co Rd 97EI
Co Rd 97EJ
Co Rd 97EK
Co Rd 97EL
Co Rd 97EM
Co Rd 97EN
Co Rd 97EO
Co Rd 97EP
Co Rd 97EQ
Co Rd 97ER
Co Rd 97ES
Co Rd 97ET
Co Rd 97EU
Co Rd 97EV
Co Rd 97EW
Co Rd 97EX
Co Rd 97EY
Co Rd 97EZ
Co Rd 97FA
Co Rd 97FB
Co Rd 97FC
Co Rd 97FD
Co Rd 97FE
Co Rd 97FF
Co Rd 97FG
Co Rd 97FH
Co Rd 97FI
Co Rd 97FJ
Co Rd 97FK
Co Rd 97FL
Co Rd 97FM
Co Rd 97FN
Co Rd 97FO
Co Rd 97FP
Co Rd 97FQ
Co Rd 97FR
Co Rd 97FS
Co Rd 97FT
Co Rd 97FU
Co Rd 97FV
Co Rd 97FW
Co Rd 97FX
Co Rd 97FY
Co Rd 97FZ
Co Rd 97GA
Co Rd 97GB
Co Rd 97GC
Co Rd 97GD
Co Rd 97GE
Co Rd 97GF
Co Rd 97GG
Co Rd 97GH
Co Rd 97GI
Co Rd 97GJ
Co Rd 97GK
Co Rd 97GL
Co

GOVERNMENTAL UNIT REFERENCE MAP (2020): Washington County, NE

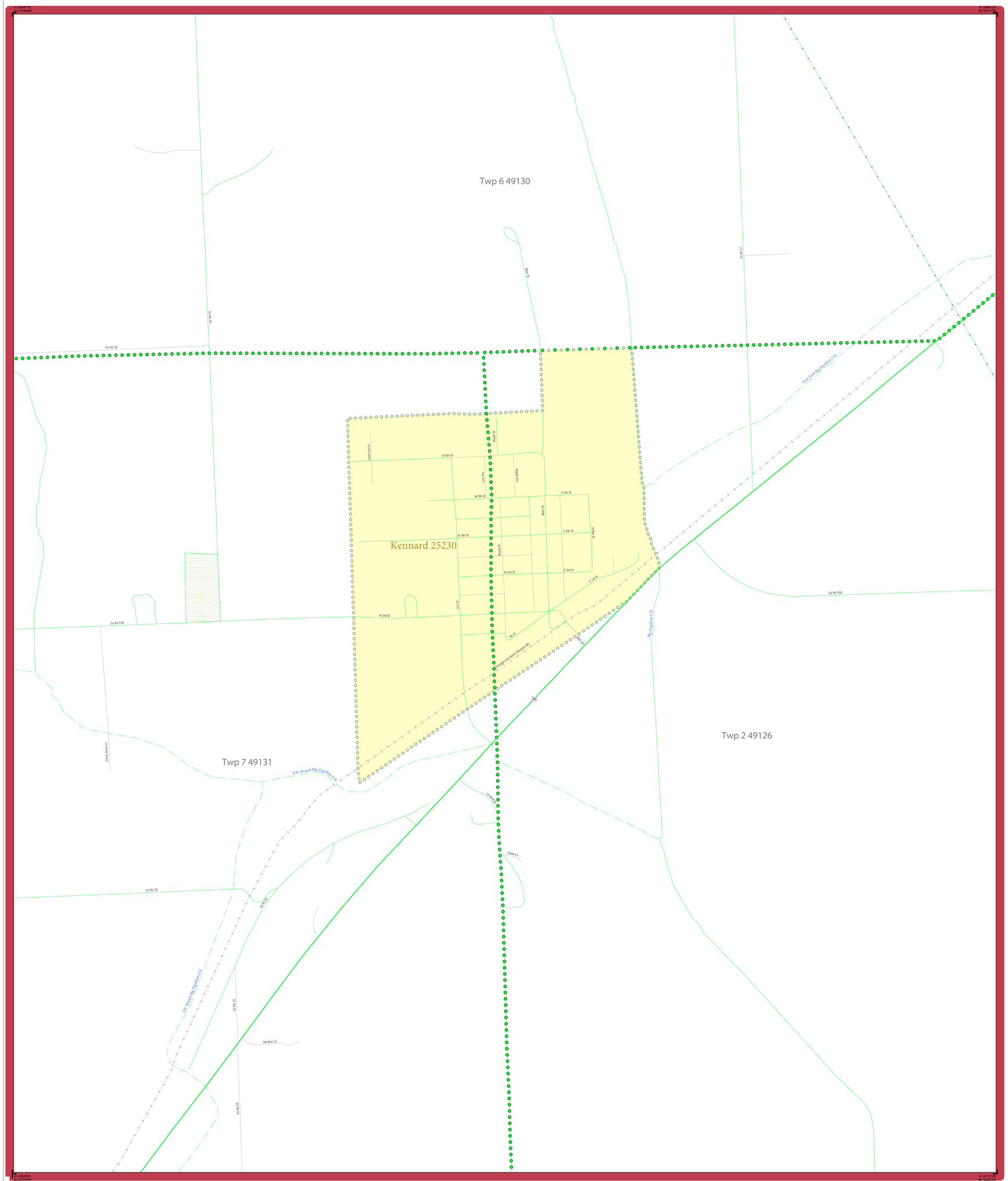

All legal boundaries and names are as reported through the 2020 Boundary and Annexation Survey (BAS) and Boundary Validation Program (BVP). The boundaries shown on this map are for Census Bureau statistical data collection and tabulation purposes only; their depiction and designation for statistical purposes does not constitute a determination of jurisdictional authority or rights of ownership or entitlement.

Data Source: U.S. Census Bureau's MAF/TIGER database (TAB20), November 2020
Created by Geography Division: December 08, 2020

U.S. DEPARTMENT OF COMMERCE U.S. Census Bureau

Projection: Albers Equal Area Conic
Datum: NAD 83
Spheroid: GRS 80
1st Standard Parallel: 40 30 01
2nd Standard Parallel: 42 30 05
Central Meridian: -99 40 49
Latitude of Projection's Origin: 40 00 00
False Easting: 0
False Northing: 0

0 0.1 0.2 0.3 0.4 0.5 Kilometers
0 522 1,044 1,566 2,088 2,610 Feet
The plotted map scale is 1:4,896
1 mile = 5,280 feet

N W E S

Boundary and Annexation Survey (BAS) ID: 23117700000
BAS Submission Deadline: March 1, 2021

PDF versions of the BAS maps are available at:
www.census.gov/programs-surveys/bas/geographies.html

For more information, or to request additional maps, please email geo.bas@census.gov, call 1-800-972-5651, or visit www.census.gov/programs-surveys/bas.html.

LEGEND

SYMBOL DESCRIPTION	SYMBOL	LABEL STYLE
Federal American Indian Reservation		L'ANSE RESERVATION (TA 1880)
Off-Reservation Trust Land		T1880
American Indian Tribal Subdivision		SHONTO (620)
Alaska Native Regional Corporation (ANRC)		*NANA ANRC 52120*
State (or statistically equivalent entity)		NEW YORK 36
County (or statistically equivalent entity)		ERIE 029
Minor Civil Division (MCD)[1]		Lee town 41460
Census County Division (CCD)[2]		*Jemez CCD 91650*
Consolidated City		MILFORD 47500
Incorporated Place[3]		Davis 18100
Census Designated Place (CDP)[2]		*Cochiti 16560*

DESCRIPTION	SYMBOL	DESCRIPTION	SYMBOL
Interstate	5	Water Body	*Pleasant Lake*
U.S. Highway	2	Swamp or Marsh	*Okefenokee Swamp*
State Highway	4	Glacier	*Bering Glacier*
Other Road	Marsh Ln	Airport, Airfield, or Helicopter Landing Pad	Dönärd Airfield
Cul-de-sac		College or University	Coll/Univ
Circle		Military	Fort Belvoir
Geographic Offset or Corridor		Prison or Juvenile Detention Center	P/JDC
4WD Trail, Stairway, Alley, Walkway, or Ferry		Cemetery	Powell Cmtry
Railroad	Southern RR	Golf Course	Pinehurst GlfCrs
Pipeline or Power Line		National Park or Forest	Yosemite NP
Ridge or Fence		Other Park	St Francis Park
Property Line or Nonvisible Boundary		Outside Subject Area	
Perennial Stream	*Tumbling Cr*	Inset Area	A1
Intermittent Stream	*Piney Cr*		
Mountain Peak or Hill	*Mt. Baker*		

Where state, county, and/or MCD/CCD boundaries coincide, the map shows the boundary symbol for only the highest-ranking of these boundaries. Where American Indian reservation and American Indian tribal subdivision boundaries coincide, the map shows only the American Indian reservation boundaries.

Entity names are followed by either their FIPS code or census code; parentheses indicate a census code.

1 'MCD*' indicates a false MCD. These are for Census Bureau use only.

2 The CCD and CDP boundaries represent statistical entities only and are not updated through the BAS.

3 Incorporated place name color corresponds to the incorporated place fill color.

Due to space limitations, some road names, along with other feature and geography names on the map, may not be shown.

The Census Bureau stores primary and alternate road names, but only primary road names are used to label the roads on these maps.

Sheet Location within Entity

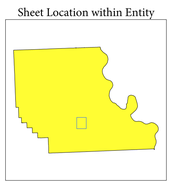

Sheet B1 of 2 INSET sheets
Total Sheets: 14 (Index 1; Parent 11; Inset 2)

NAME: Washington County (177)
ENTITY TYPE: County or statistically equivalent entity
ST: Nebraska (31)

INDEX OR PARENT SHEET #: 005
INSET SHEET #: 006601

2020 COUNTY REF MAP (INSET)
5340231177000000005006601

United States Census Bureau