GOVERNMENTAL UNIT REFERENCE MAP (2020): Lincoln town, NH

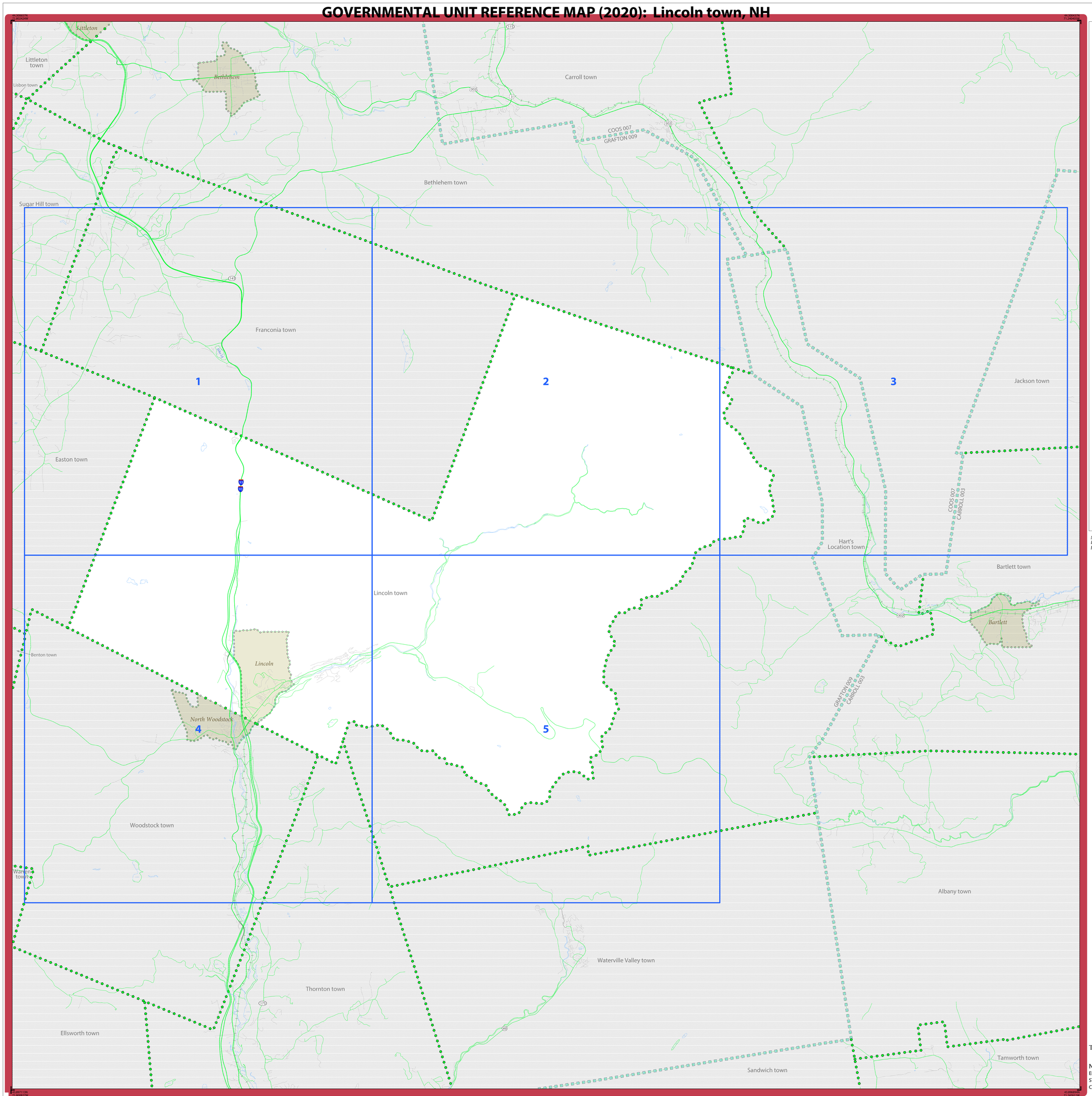

LEGEND

SYMBOL DESCRIPTION	SYMBOL	LABEL STYLE
Federal American Indian Reservation		L'ANSE RESERVATION (TA 1880)
Off-Reservation Trust Land		T1880
American Indian Tribal Subdivision		SHONTO (620)
Alaska Native Regional Corporation (ANRC)		*NANA ANRC 52120*
State (or statistically equivalent entity)		NEW YORK 36
County (or statistically equivalent entity)		ERIE 029
Minor Civil Division (MCD)[1]		Lee town 41460
Census County Division (CCD)[2]		*Jemez CCD 91650*
Consolidated City		MILFORD 47500
Incorporated Place[3]		Davis 18100
Census Designated Place (CDP)[2]		*Cochiti 16560*

DESCRIPTION	SYMBOL	DESCRIPTION	SYMBOL
Interstate	5	Water Body	*Pleasant Lake*
U.S. Highway	2	Swamp or Marsh	*Okefenokee Swamp*
State Highway	4	Glacier	*Bering Glacier*
Other Road	Marsh Ln	Airport, Airfield, or Helicopter Landing Pad	Dinard Airport
Cul-de-sac		College or University	Coll/Univ
Circle		Military	Fort Belvoir
Geographic Offset or Corridor		Prison or Juvenile Detention Center	P/JDC
4WD Trail, Stairway, Alley, Walkway, or Ferry		Cemetery	Powell Cmtry
Railroad	Southern RR	Golf Course	Pinehurst GlfCrs
Pipeline or Power Line		National Park or Forest	Yosemite NP
Ridge or Fence		Other Park	St Francis Park
Property Line or Nonvisible Boundary		Outside Subject Area	
Perennial Stream	*Tumbling Cr*	Inset Area	A1
Intermittent Stream	*Piney Cr*		
Mountain Peak or Hill	*Mt. Baker*		

Where state, county, and/or MCD/CCD boundaries coincide, the map shows the boundary symbol for only the highest-ranking of these boundaries. Where American Indian reservation and American Indian tribal subdivision boundaries coincide, the map shows only the American Indian reservation boundaries.

Entity names are followed by either their FIPS code or census code; parentheses indicate a census code.

1 'MCD*' indicates a false MCD. These are for Census Bureau use only.

2 The CCD and CDP boundaries represent statistical entities only and are not updated through the BAS.

3 Incorporated place name color corresponds to the incorporated place fill color.

Due to space limitations, some road names, along with other feature and geography names on the map, may not be shown.

The Census Bureau stores primary and alternate road names, but only primary road names are used to label the roads on these maps.

Note: This index map sheet provides the map sheet configuration in relation to the subject entity. Due to scale limitations, map content may be simplified. Refer to parent and/or inset map sheets for detailed map content.

Total Sheets: 6 (Index 1; Parent 5; Inset 0)

NAME: Lincoln town (41860)
ENTITY TYPE: Minor Civil Division
ST: New Hampshire (33)
CO: Grafton (009)

INDEX OR PARENT SHEET #: 000
INSET SHEET #: 000000

2020 MCD REF MAP (INDEX)

5370333009418600000000

All legal boundaries and names are as reported through the 2020 Boundary and Annexation Survey (BAS) and Boundary Validation Program (BVP). The boundaries shown on this map are for Census Bureau statistical data collection and tabulation purposes only; their depiction and designation for statistical purposes does not constitute a determination of jurisdictional authority or rights of ownership or entitlement.

Data Source: U.S. Census Bureau's MAF/TIGER database (TAB20), November 2020
Created by Geography Division: December 11, 2020

U.S. DEPARTMENT OF COMMERCE U.S. Census Bureau

Projection: Albers Equal Area Conic
Datum: NAD 83
Spheroid: GRS 80
1st Standard Parallel: 43 07 53
2nd Standard Parallel: 44 52 14
Central Meridian: -71 33 59
Latitude of Projection's Origin: 42 41 48
False Easting: 0
False Northing: 0

0 1 2 3 4 5 Kilometers
0 1 2 3 4 5 Miles
The plotted map scale is 1:61,410

N W E S

Boundary and Annexation Survey (BAS) ID: 33300941860
BAS Submission Deadline: March 1, 2021

PDF versions of the BAS maps are available at: www.census.gov/programs-surveys/bas/geographies.html

For more information, or to request additional maps, please email geo.bas@census.gov, call 1-800-972-5651, or visit www.census.gov/programs-surveys/bas.html.

United States Census Bureau

GOVERNMENTAL UNIT REFERENCE MAP (2020): Lincoln town, NH

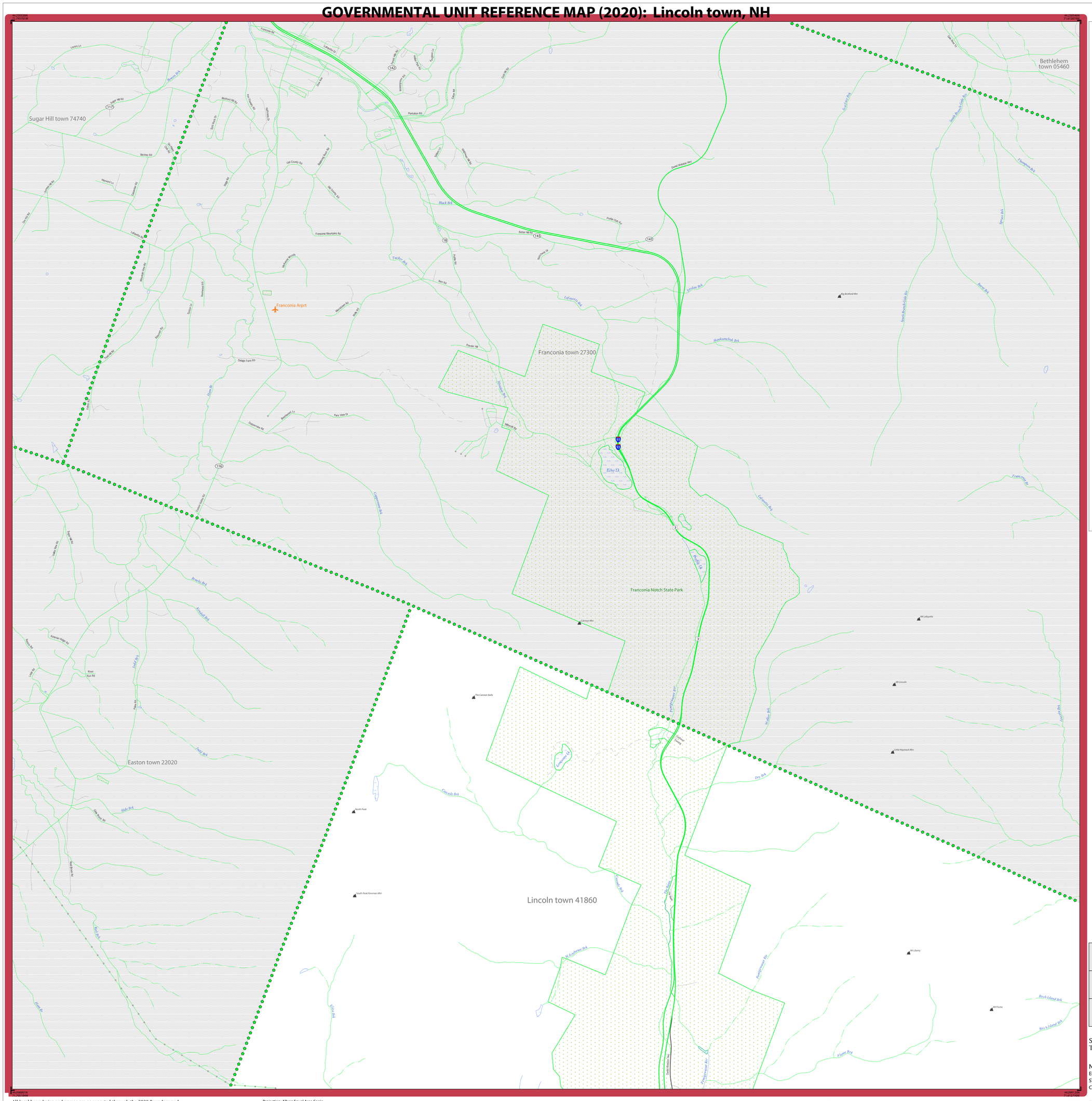
Sugar Hill town 74740
Bethlehem town 05460
Franconia town 27300
Easton town 22020
Lincoln town 41860
Franconia Arprt
Franconia Notch State Park
Echo Lk
Profile Lk
Cannon Mtn
The Cannon Balls
North Peak
South Peak Kinsman Mtn
Mt Lafayette
Mt Lincoln
Little Haystack Mtn
Mt Liberty
Mt Flume
Big Bickford Mtn
Franconia Ridge
Pemigewasset Ri
Gale Ri
Gale Rd
Profile Rd
Dry Brk
Cascade Brk
Flume Brk
Birch Island Brk
Flume Brk
Lafayette Pl
Lafayette Rd
Franconia Rd
Plantation Rd
Butter Hill Rd
Profile Club Rd
Black Brk
Twin Mtn Brk
Lost Brk
Skookumchuck Brk
Gulf Brk
Gulf Rd
South Branch Gale Rd
Sugar Hill Rd
Lafayette Rd
Mountain View Rd
Dodge Farm Rd
Cherry Hill Rd
Brackett Rd
Ridge Rd
Hill Rd
Kent Rd
Hill Rd
Hill Rd
Hill

GOVERNMENTAL UNIT REFERENCE MAP (2020): Lincoln town, NH

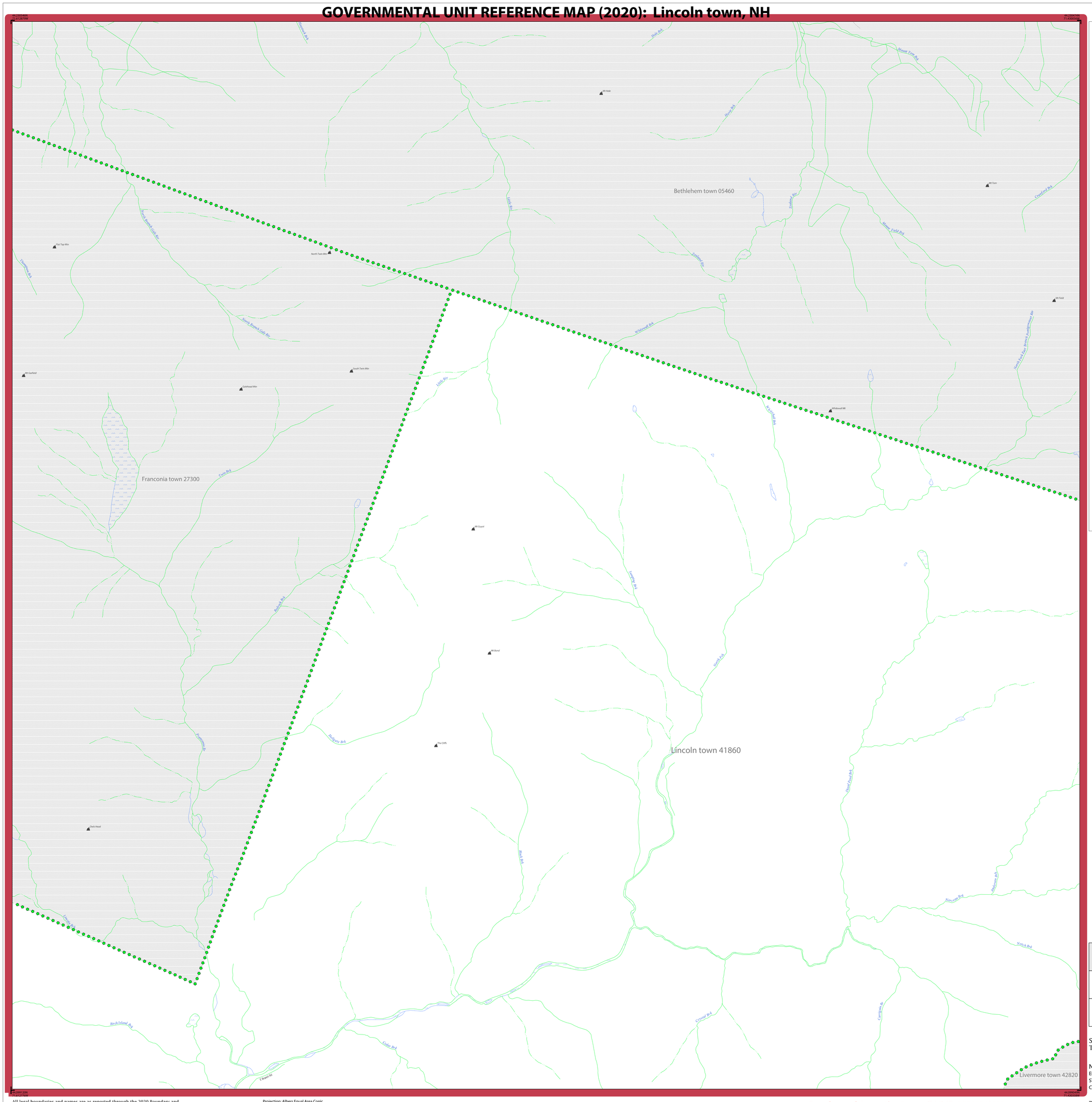
Bethlehem town 05460
Franconia town 27300
Lincoln town 41860
Livermore town 42820
Mt Hale
Mt Tom
Mt Field
Mt Garfield
Eisenhower Mtn
South Twin Mtn
North Twin Mtn
Flat Top Mtn
Mt Guyot
Mt Bond
The Cliffs
Owls Head
Lincoln Woods
Kancamagus Hwy
Pemigewasset Ri
Hubbard Brk
Twin Brk
Hilliard Brk
Hedgehog Brk
Hodgdon Brk
Birch Island Brk
Cedar Brk
Crystal Brk
Carrington Br
Notch Brk
Nineveh Brk
Mount Field Brk
Franconia Brk
Gordon Brk
Lincoln Brk
Loveland Brk
Wildcat Brk
Hitchins Brk
Hitchins Br
Cascade Brk
Mount Lincoln Brk
Hoit Brk
Little Brk
Lost Brk
Gordon Brk
Cherry Brk
Pollard Brk
Rocky Branch Gale Riv
North Branch Gale Riv
Mount Flume Brk
Crawford Brk
Mount Pierce Brk
Mount Eisenhower Brk
North Fork Gale River
Pemigewasset Riv
Hubbard Brook Rd
E Branch Rd
Franconia Rd
Kancamagus Hwy
Lincoln Woods
Hedgehog Brk
Hodgdon Brk
Hitchins Brk
Hitchins Br
Cascade Brk
Mount Lincoln Brk
Hoit Brk
Little Brk
Lost Brk
Gordon Brk
Cherry Brk
Pollard Brk
Rocky Branch Gale Riv
North Branch Gale Riv
Mount Flume Brk
Crawford Brk
Mount Pierce Brk
Mount Eisenhower Brk
North Fork Gale River

GOVERNMENTAL UNIT REFERENCE MAP (2020): Lincoln town, NH

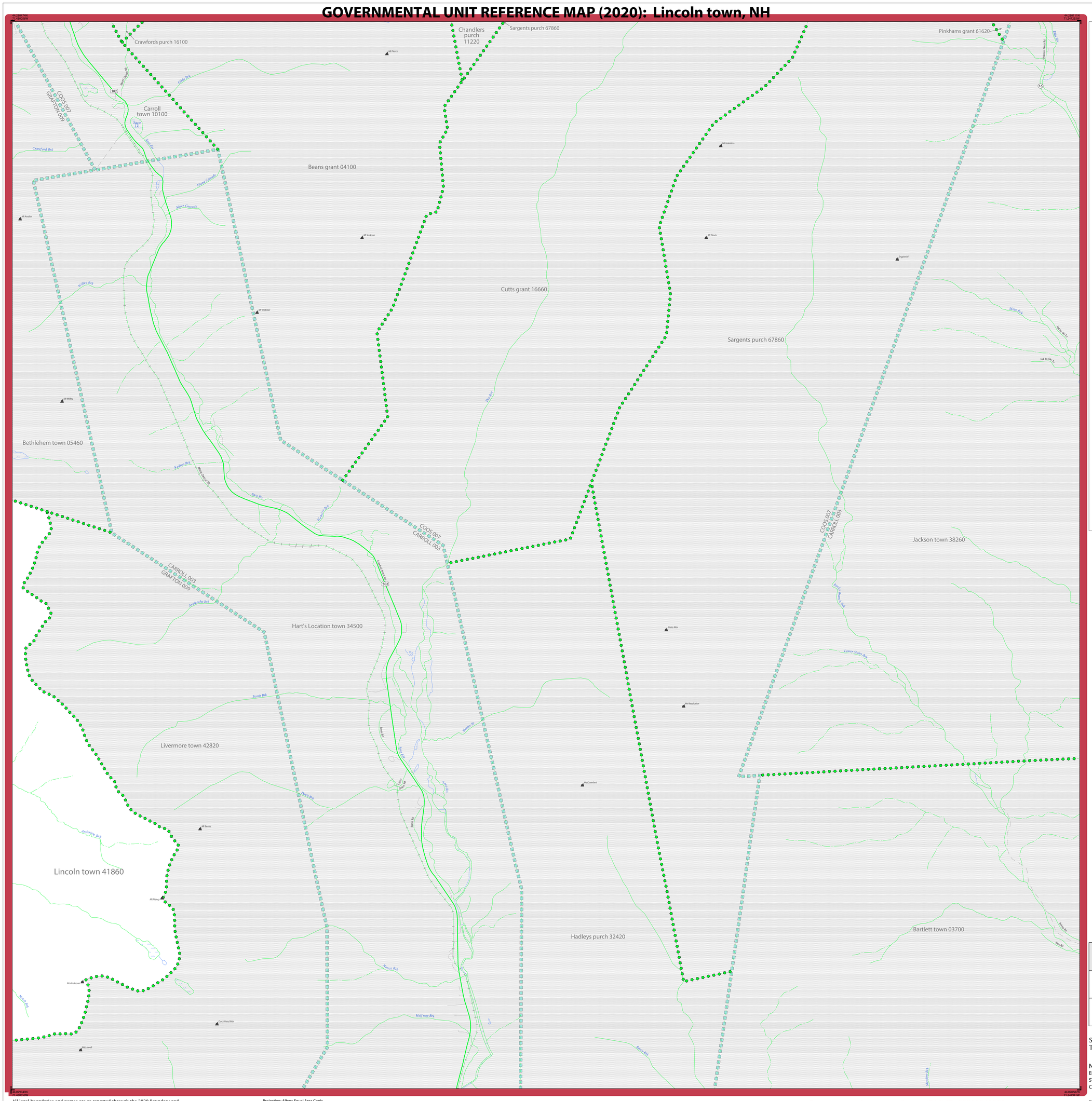

LEGEND

SYMBOL DESCRIPTION	SYMBOL	LABEL STYLE
Federal American Indian Reservation		L'ANSE RESERVATION (TA 1880)
Off-Reservation Trust Land		T1880
American Indian Tribal Subdivision		SHONTO (620)
Alaska Native Regional Corporation (ANRC)		*NANA ANRC 52120*
State (or statistically equivalent entity)		NEW YORK 36
County (or statistically equivalent entity)		ERIE 029
Minor Civil Division (MCD)[1]		Lee town 41460
Census County Division (CCD)[2]		*Jemez CCD 91650*
Consolidated City		MILFORD 47500
Incorporated Place[3]		Davis 18100
Census Designated Place (CDP)[2]		*Cochiti 16560*

DESCRIPTION	SYMBOL
Interstate	5
U.S. Highway	2
State Highway	4
Other Road	Marsh Ln
Cul-de-sac	
Circle	
Geographic Offset or Corridor	
4WD Trail, Stairway, Alley, Walkway, or Ferry	
Railroad	Southern RR
Pipeline or Power Line	
Ridge or Fence	
Property Line or Nonvisible Boundary	
Perennial Stream	Tumbling Cr
Intermittent Stream	Piney Cr
Mountain Peak or Hill	Mt. Baker

DESCRIPTION	SYMBOL
Water Body	Pleasant Lake
Swamp or Marsh	Okefenokee Swamp
Glacier	Bering Glacier
Airport, Airfield, or Helicopter Landing Pad	Dönärd Airfield
College or University	Coll/Univ
Military	Fort Belvoir
Prison or Juvenile Detention Center	P/JDC
Cemetery	Powell Cmtry
Golf Course	Pinehurst GlfCrs
National Park or Forest	Yosemite NP
Other Park	St Francis Park
Outside Subject Area	
Inset Area	A1

Where state, county, and/or MCD/CCD boundaries coincide, the map shows the boundary symbol for only the highest-ranking of these boundaries. Where American Indian reservation and American Indian tribal subdivision boundaries coincide, the map shows only the American Indian reservation boundaries.

Entity names are followed by either their FIPS code or census code; parentheses indicate a census code.

1 'MCD*' indicates a false MCD. These are for Census Bureau use only.

2 The CCD and CDP boundaries represent statistical entities only and are not updated through the BAS.

3 Incorporated place name color corresponds to the incorporated place fill color.

Due to space limitations, some road names, along with other feature and geography names on the map, may not be shown.

The Census Bureau stores primary and alternate road names, but only primary road names are used to label the roads on these maps.

Key to Adjacent Sheets

2	3	
5		

Sheet Location within Entity

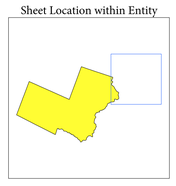

Sheet 3 of 5 PARENT sheets
Total Sheets: 6 (Index 1; Parent 5; Inset 0)

NAME: Lincoln town (41860)
ENTITY TYPE: Minor Civil Division
ST: New Hampshire (33)
CO: Grafton (009)

INDEX OR PARENT SHEET #: 003
INSET SHEET #: 000000

2020 MCD REF MAP (PARENT)

5370333009418600030000 00

All legal boundaries and names are as reported through the 2020 Boundary and Annexation Survey (BAS) and Boundary Validation Program (BVP). The boundaries shown on this map are for Census Bureau statistical data collection and tabulation purposes only; their depiction and designation for statistical purposes does not constitute a determination of jurisdictional authority or rights of ownership or entitlement.

Data Source: U.S. Census Bureau's MAF/TIGER database (TAB20), November 2020
Created by Geography Division: December 11, 2020

U.S. DEPARTMENT OF COMMERCE U.S. Census Bureau

Projection: Albers Equal Area Conic
Datum: NAD 83
Spheroid: GRS 80
1st Standard Parallel: 43 07 53
2nd Standard Parallel: 44 52 14
Central Meridian: -71 33 59
Latitude of Projection's Origin: 42 41 48
False Easting: 0
False Northing: 0

0 0.6 1.2 1.8 2.4 3 Kilometers
0 0.4 0.8 1.2 1.6 2 Miles
The plotted map scale is 1:20,000

N W E S

Boundary and Annexation Survey (BAS) ID: 33300941860
BAS Submission Deadline: March 1, 2021

PDF versions of the BAS maps are available at:
www.census.gov/programs-surveys/bas/geographies.html

For more information, or to request additional maps, please email geo.bas@census.gov, call 1-800-972-5651, or visit www.census.gov/programs-surveys/bas.html.

GOVERNMENTAL UNIT REFERENCE MAP (2020): Lincoln town, NH

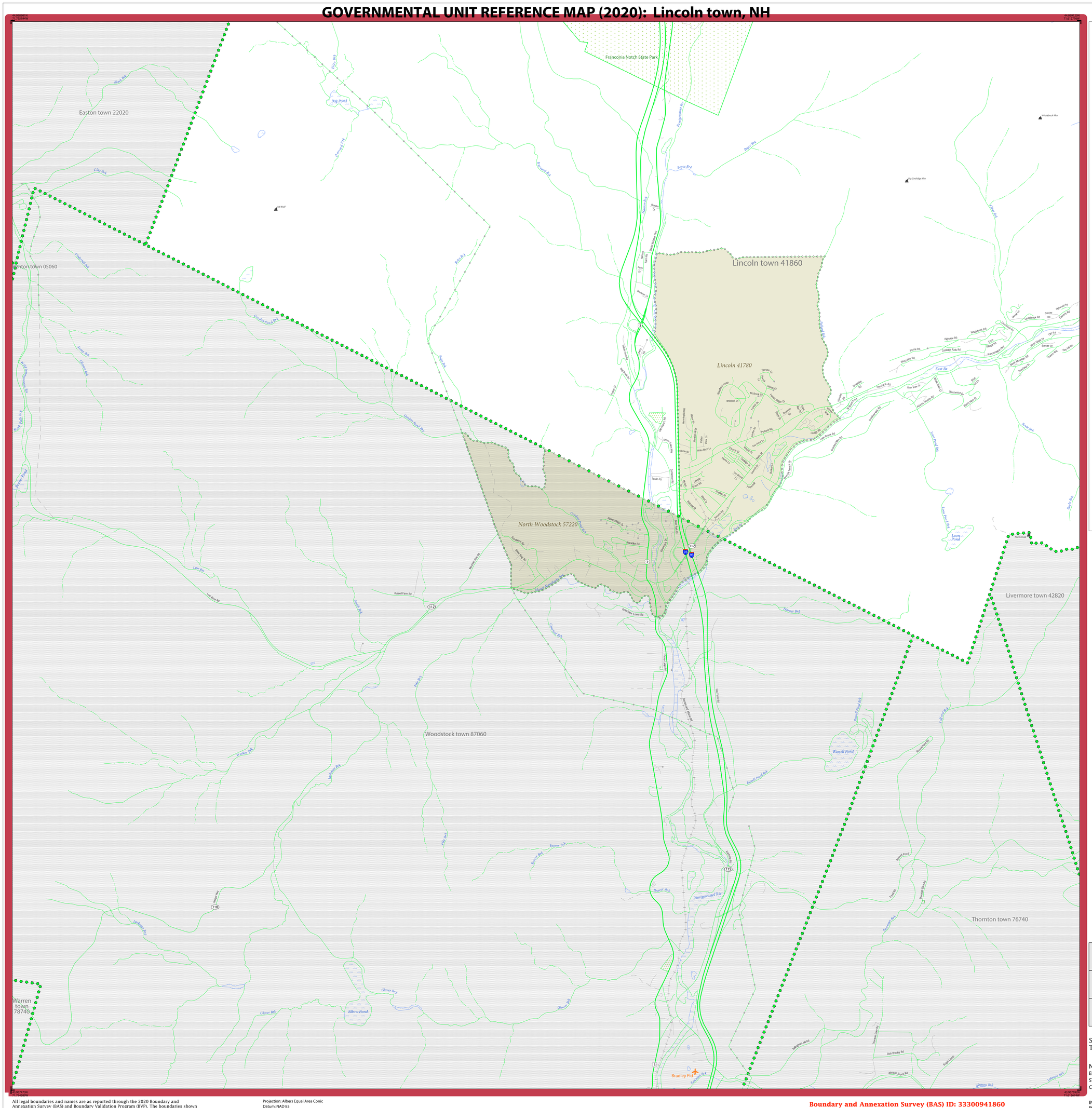
Franconia Notch State Park
Easton town 22020
Easton town 05060
Lincoln town 41860
Lincoln 41780
North Woodstock 57220
Woodstock town 87060
Livermore town 42820
Thornton town 76740
Warren town 78740
Bog Pond
Russell Pond
Ellsworth Pond
Bradley Fld
Mt Wolf
Big Coolidge Mtn
Whaleback Mtn
Mt Moosilauke
Pemigewasset Riv
East Br
Lost Br
Hubbard Br
Gordon Br
Loon Pond
Mt Bond
Mt Guyot
Mt Carrigain
Mt Hancock
Mt Lincoln
Mt Liberty
Mt Flume
Mt Garfield
Mt Lafayette
Mt Lincoln
Mt Cleveland
Mt Osceola
Mt Tecumseh
Mt Kinsman
Mt Wolf
Mt Moosilauke
Mt Cube
Mt Moriah
Mt Washington
Mt Jefferson
Mt Adams
Mt Madison
Mt Clay
Mt Eisenhower
Mt Pierce
Mt Jackson
Mt Webster
Mt Willard
Mt Crawford
Mt Resolution
Mt Anderson
Mt Hale
Mt Field
Mt Tom

GOVERNMENTAL UNIT REFERENCE MAP (2020): Lincoln town, NH

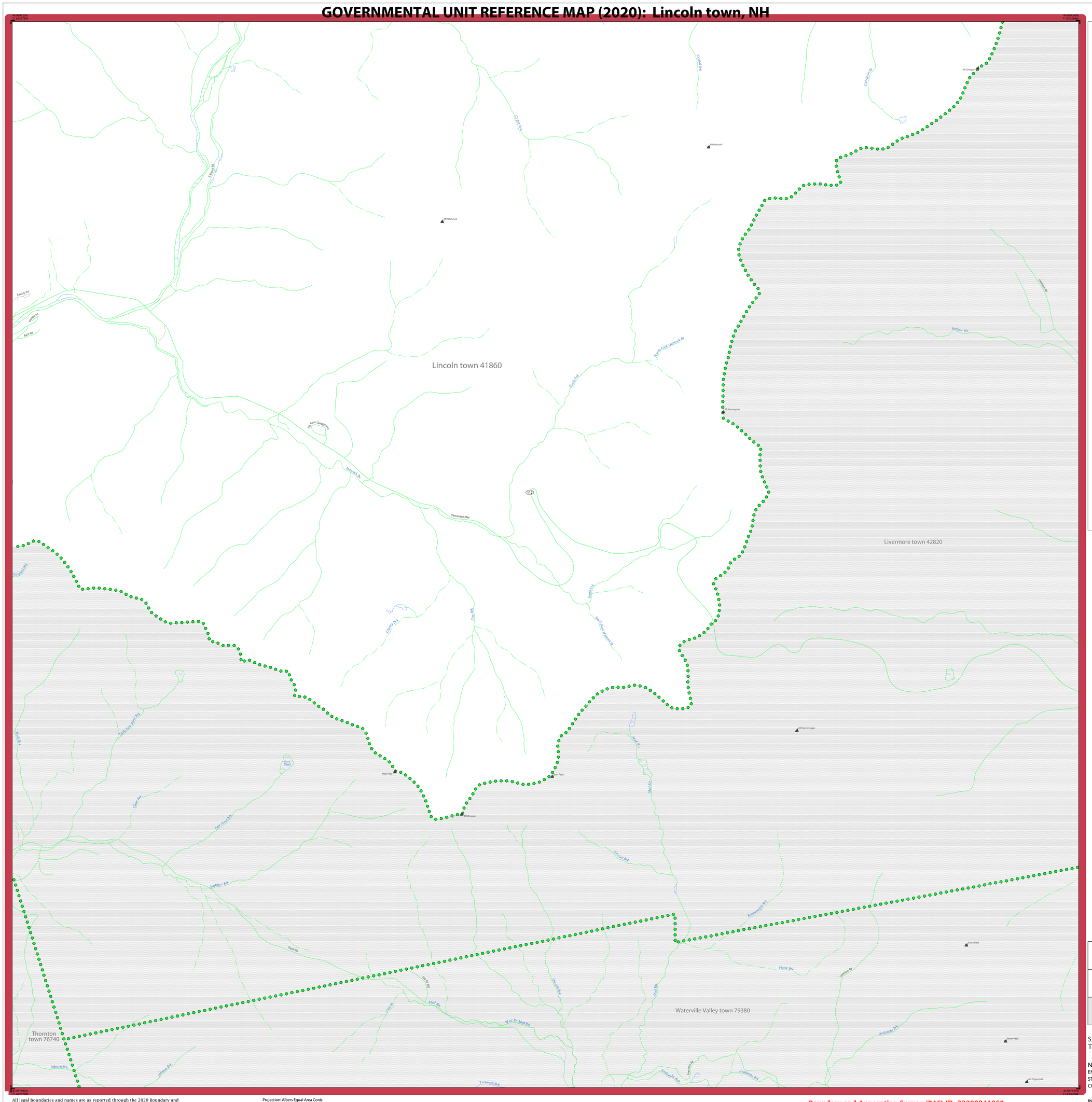
Lincoln town 41860
Livermore town 42820
Waterville Valley town 79380
Thornton town 76740
Mt Hancock
Mt Hitchcock
Mt Huntington
Mt Carrigain
Mt Kancamagus
Mt Osceola
Mt Tripyramid
Hancock Br
Kancamagus Hwy
Sawyer Riv
Livermore Rd
Eastern Rd
Mad Br
Flume Br
Avalanche Br
Tecumseh Br
Johnson Br
Eastman Br
Gordon Br
Cedar Br
Pine Br
Cherry Br
Crystal Br
Camptonic Br
Fall Pond Br
Little East Pond Br
Mack Br
Clay Br
Hitchins Br
Gordon Br
Lincoln Br
Loggers Br
Kancamagus Br
Greely Br
Wild Br
Wild Br Mad Br
Ice Mill Br
Flume Br
Lincoln Rd
Avalanche Br
Loggers Br
Tecumseh Br
Johnson Br
Eastman Br
Mad Br
Mad Br
Mad