GOVERNMENTAL UNIT REFERENCE MAP (2020): Curry County, NM

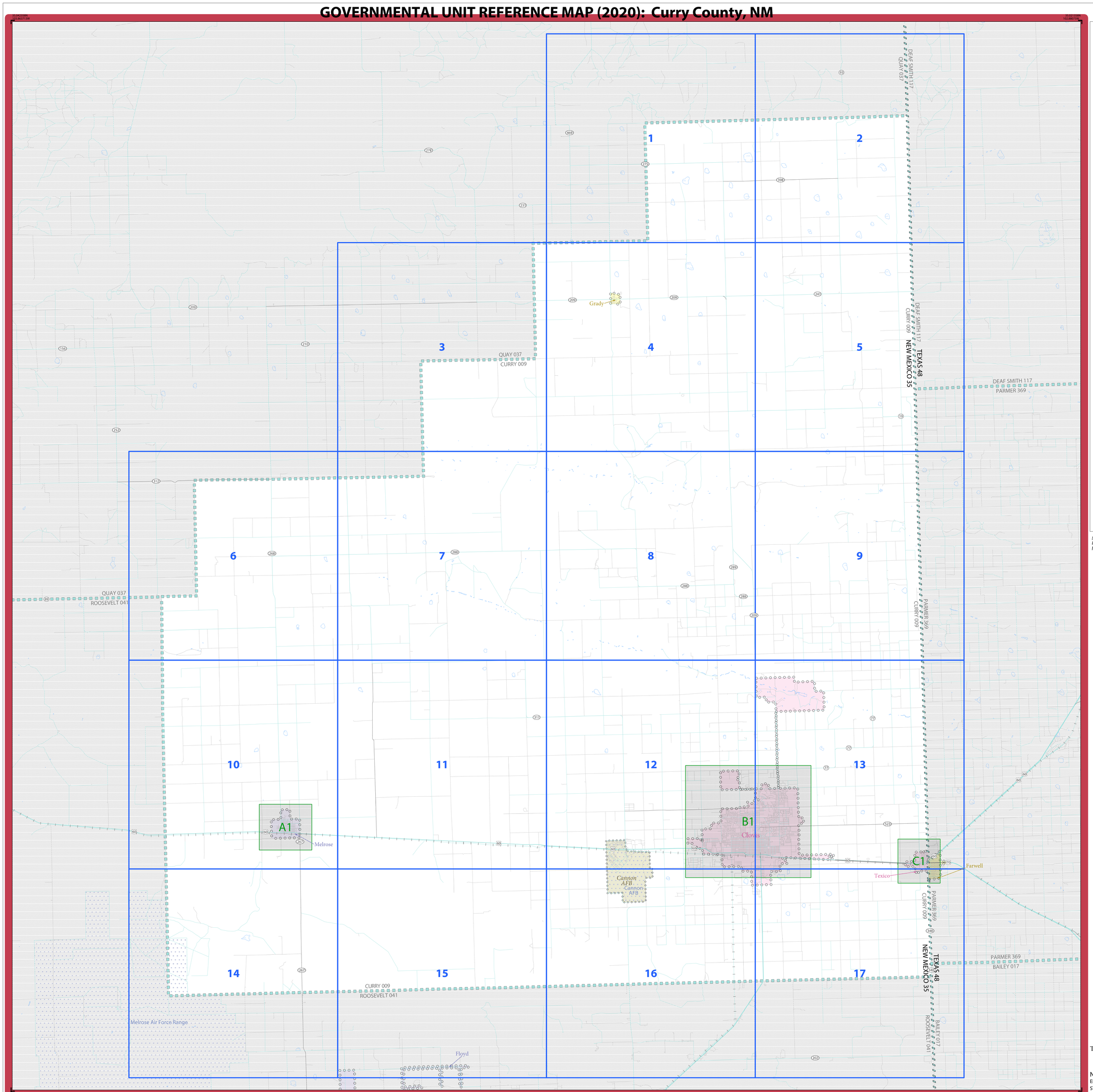

LEGEND

SYMBOL DESCRIPTION	SYMBOL	LABEL STYLE
Federal American Indian Reservation		L'ANSE RESERVATION (TA 1880)
Off-Reservation Trust Land		T1880
American Indian Tribal Subdivision		SHONTO (620)
Alaska Native Regional Corporation (ANRC)		*NANA ANRC 52120*
State (or statistically equivalent entity)		NEW YORK 36
County (or statistically equivalent entity)		ERIE 029
Minor Civil Division (MCD)[1]		Lee town 41460
Census County Division (CCD)[2]		*Jemez CCD 91650*
Consolidated City		MILFORD 47500
Incorporated Place[3]		Davis 18100
Census Designated Place (CDP)[2]		*Cochiti 16560*

DESCRIPTION	SYMBOL	DESCRIPTION	SYMBOL
Interstate	5	Water Body	*Pleasant Lake*
U.S. Highway	2	Swamp or Marsh	*Okefenokee Swamp*
State Highway	4	Glacier	*Bering Glacier*
Other Road	Marsh Ln	Airport, Airfield, or Helicopter Landing Pad	Donald Airport
Cul-de-sac		College or University	Coll/Univ
Circle		Military	Fort Belvoir
Geographic Offset or Corridor		Prison or Juvenile Detention Center	P/JDC
4WD Trail, Stairway, Alley, Walkway, or Ferry		Cemetery	Powell Cmtry
Railroad	Southern RR	Golf Course	Pinehurst GlfCrs
Pipeline or Power Line		National Park or Forest	Yosemite NP
Ridge or Fence		Other Park	St Francis Park
Property Line or Nonvisible Boundary		Outside Subject Area	
Perennial Stream	*Tumbling Cr*	Inset Area	A1
Intermittent Stream	*Piney Cr*		
Mountain Peak or Hill	*Mt. Baker*		

Where state, county, and/or MCD/CCD boundaries coincide, the map shows the boundary symbol for only the highest-ranking of these boundaries. Where American Indian reservation and American Indian tribal subdivision boundaries coincide, the map shows only the American Indian reservation boundaries.

Entity names are followed by either their FIPS code or census code; parentheses indicate a census code.

1 'MCD*' indicates a false MCD. These are for Census Bureau use only.

2 The CCD and CDP boundaries represent statistical entities only and are not updated through the BAS.

3 Incorporated place name color corresponds to the incorporated place fill color.

Due to space limitations, some road names, along with other feature and geography names on the map, may not be shown.

The Census Bureau stores primary and alternate road names, but only primary road names are used to label the roads on these maps.

Note: This index map sheet provides the map sheet configuration in relation to the subject entity. Due to scale limitations, map content may be simplified. Refer to parent and/or inset map sheets for detailed map content.

Total Sheets: 21 (Index 1; Parent 17; Inset 3)

NAME: Curry County (009)
ENTITY TYPE: County or statistically equivalent entity
ST: New Mexico (35)

INDEX OR PARENT SHEET #: 000
INSET SHEET #: 000000

2020 COUNTY REF MAP (INDEX)

5340235009000000000000

All legal boundaries and names are as reported through the 2020 Boundary and Annexation Survey (BAS) and Boundary Validation Program (BVP). The boundaries shown on this map are for Census Bureau statistical data collection and tabulation purposes only; their depiction and designation for statistical purposes does not constitute a determination of jurisdictional authority or rights of ownership or entitlement.

Data Source: U.S. Census Bureau's MAF/TIGER database (TAB20), November 2020
Created by Geography Division: December 09, 2020

U.S. DEPARTMENT OF COMMERCE U.S. Census Bureau

Projection: Albers Equal Area Conic
Datum: NAD 83
Spheroid: GRS 80
1st Standard Parallel: 32 16 36
2nd Standard Parallel: 36 03 20
Central Meridian: -106 01 31
Latitude of Projection's Origin: 31 19 55
False Easting: 0
False Northing: 0

0 3 6 9 12 15 Kilometers
0 2 4 6 8 10 Miles
The plotted map scale is 1:122,820

N W E S

Boundary and Annexation Survey (BAS) ID: 23500900000
BAS Submission Deadline: March 1, 2021

PDF versions of the BAS maps are available at:
www.census.gov/programs-surveys/bas/geographies.html

For more information, or to request additional maps, please email geo.bas@census.gov, call 1-800-972-5651, or visit www.census.gov/programs-surveys/bas.html.

GOVERNMENTAL UNIT REFERENCE MAP (2020): Curry County, NM

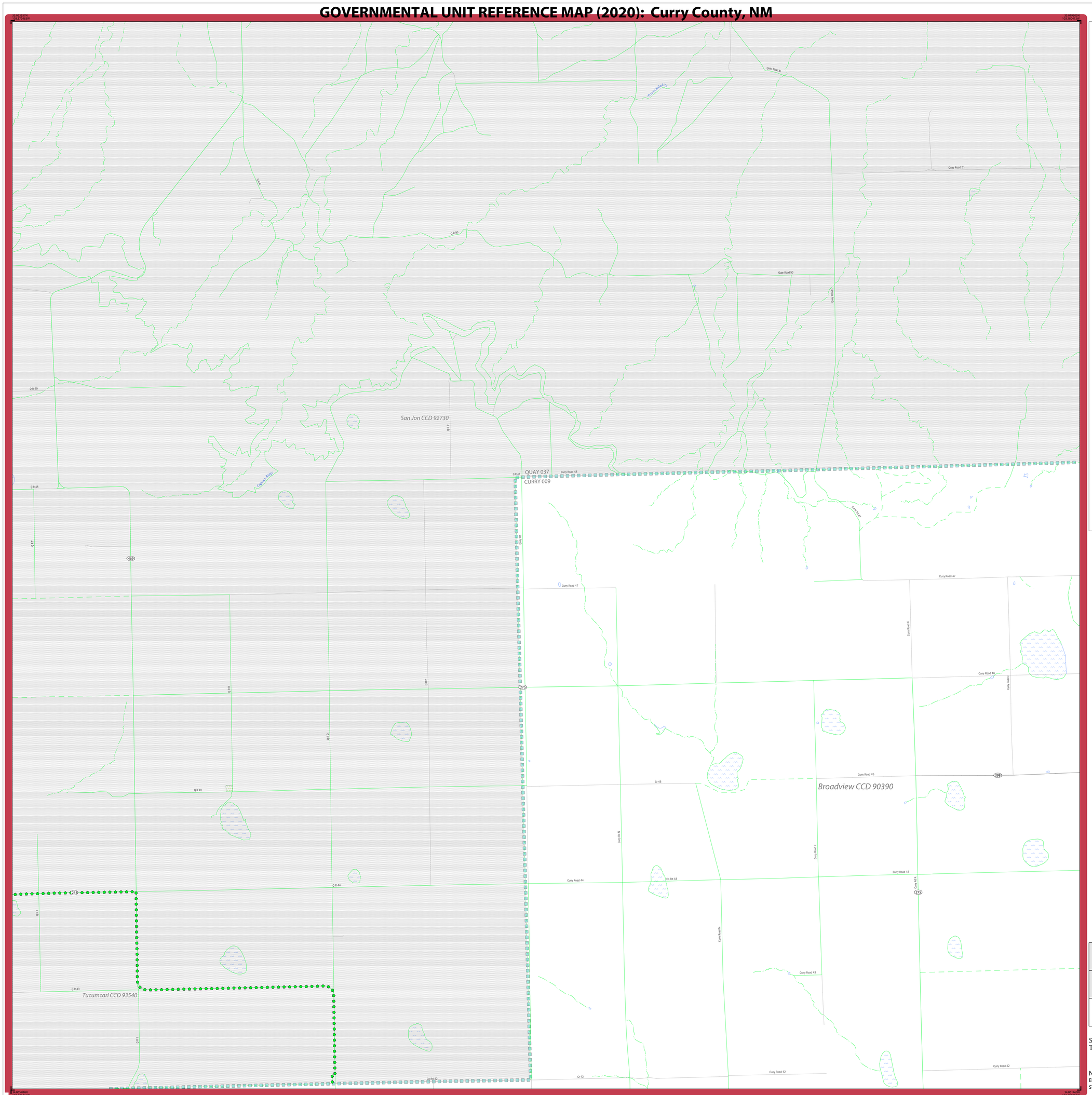

LEGEND

SYMBOL DESCRIPTION	SYMBOL	LABEL STYLE
Federal American Indian Reservation		L'ANSE RESERVATION (TA 1880)
Off-Reservation Trust Land		T1880
American Indian Tribal Subdivision		SHONTO (620)
Alaska Native Regional Corporation (ANRC)		*NANA ANRC 52120*
State (or statistically equivalent entity)		NEW YORK 36
County (or statistically equivalent entity)		ERIE 029
Minor Civil Division (MCD)[1]		Lee town 41460
Census County Division (CCD)[2]		*Jemez CCD 91650*
Consolidated City		MILFORD 47500
Incorporated Place[3]		Davis 18100
Census Designated Place (CDP)[2]		*Cochiti 16560*

DESCRIPTION	SYMBOL	DESCRIPTION	SYMBOL
Interstate	I	Water Body	*Pleasant Lake*
U.S. Highway	2	Swamp or Marsh	*Okefenokee Swamp*
State Highway	4	Glacier	*Bering Glacier*
Other Road	Marsh Ln	Airport, Airfield, or Helicopter Landing Pad	Donald Airport
Cul-de-sac		College or University	Coll/Univ
Circle		Military	Fort Belvoir
Geographic Offset or Corridor		Prison or Juvenile Detention Center	P/JDC
4WD Trail, Stairway, Alley, Walkway, or Ferry		Cemetery	Powell Cmtry
Railroad	Southern RR	Golf Course	Pinehurst Gl/Crs
Pipeline or Power Line		National Park or Forest	Yosemite NP
Ridge or Fence		Other Park	St Francis Park
Property Line or Nonvisible Boundary		Outside Subject Area	
Perennial Stream	*Tumbling Cr*	Inset Area	A1
Intermittent Stream	*Piney Cr*		
Mountain Peak or Hill	*Mt. Baker*		

Where state, county, and/or MCD/CCD boundaries coincide, the map shows the boundary symbol for only the highest-ranking of these boundaries. Where American Indian reservation and American Indian tribal subdivision boundaries coincide, the map shows only the American Indian reservation boundaries.

Entity names are followed by either their FIPS code or census code; parentheses indicate a census code.

1 'MCD*' indicates a false MCD. These are for Census Bureau use only.

2 The CCD and CDP boundaries represent statistical entities only and are not updated through the BAS.

3 Incorporated place name color corresponds to the incorporated place fill color.

Due to space limitations, some road names, along with other feature and geography names on the map, may not be shown.

The Census Bureau stores primary and alternate road names, but only primary road names are used to label the roads on these maps.

Key to Adjacent Sheets

	1	2
3	4	5

Sheet Location within Entity

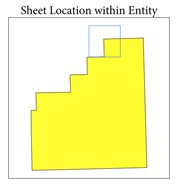

Sheet 1 of 17 PARENT sheets
Total Sheets: 21 (Index 1; Parent 17; Inset 3)

NAME: Curry County (009)
ENTITY TYPE: County or statistically equivalent entity
ST: New Mexico (35)

INDEX OR PARENT SHEET #: 001
INSET SHEET #: 000000

2020 COUNTY REF MAP (PARENT)

5340235009000001000000

All legal boundaries and names are as reported through the 2020 Boundary and Annexation Survey (BAS) and Boundary Validation Program (BVP). The boundaries shown on this map are for Census Bureau statistical data collection and tabulation purposes only; their depiction and designation for statistical purposes does not constitute a determination of jurisdictional authority or rights of ownership or entitlement.

Data Source: U.S. Census Bureau's MAF/TIGER database (TAB20), November 2020
Created by Geography Division: December 09, 2020

U.S. DEPARTMENT OF COMMERCE U.S. Census Bureau

Projection: Albers Equal Area Conic
Datum: NAD 83
Spheroid: GRS 80
1st Standard Parallel: 32 16 36
2nd Standard Parallel: 36 03 20
Central Meridian: -106 01 31
Latitude of Projection's Origin: 31 19 55
False Easting: 0
False Northing: 0

0 0.7 1.4 2.1 2.8 3.5 Kilometers
0 0.4 0.8 1.2 1.6 2 Miles
The plotted map scale is 1:24,000

N W E S

Boundary and Annexation Survey (BAS) ID: 23500900000
BAS Submission Deadline: March 1, 2021

PDF versions of the BAS maps are available at:
www.census.gov/programs-surveys/bas/geographies.html

For more information, or to request additional maps, please email geo.bas@census.gov, call 1-800-972-5651, or visit www.census.gov/programs-surveys/bas.html.

United States Census Bureau

GOVERNMENTAL UNIT REFERENCE MAP (2020): Curry County, NM



LEGEND

SYMBOL DESCRIPTION	SYMBOL	LABEL STYLE
Federal American Indian Reservation		L'ANSE RESERVATION (TA 1880)
Off-Reservation Trust Land		T1880
American Indian Tribal Subdivision		SHONTO (620)
Alaska Native Regional Corporation (ANRC)		*NANA ANRC 52120*
State (or statistically equivalent entity)		NEW YORK 36
County (or statistically equivalent entity)		ERIE 029
Minor Civil Division (MCD)[1]		Lee town 41460
Census County Division (CCD)[2]		*Jemez CCD 91650*
Consolidated City		MILFORD 47500
Incorporated Place[3]		Davis 18100
Census Designated Place (CDP)[2]		*Cochiti 16560*

DESCRIPTION	SYMBOL
Interstate	5
U.S. Highway	2
State Highway	4
Other Road	Marsh Ln
Cul-de-sac	
Circle	
Geographic Offset or Corridor	
4WD Trail, Stairway, Alley, Walkway, or Ferry	
Railroad	Southern RR
Pipeline or Power Line	
Ridge or Fence	
Property Line or Nonvisible Boundary	
Perennial Stream	Tumbling Cr
Intermittent Stream	Piney Cr
Mountain Peak or Hill	Mt. Baker

DESCRIPTION	SYMBOL
Water Body	Pleasant Lake
Swamp or Marsh	Okefenokee Swamp
Glacier	Bering Glacier
Airport, Airfield, or Helicopter Landing Pad	Dónard Airport
College or University	Coll/Univ
Military	Fort Belvoir
Prison or Juvenile Detention Center	P/JDC
Cemetery	Powell Cmtry
Golf Course	Pinehurst GlfCrs
National Park or Forest	Yosemite NP
Other Park	St Francis Park
Outside Subject Area	
Inset Area	A1

Where state, county, and/or MCD/CCD boundaries coincide, the map shows the boundary symbol for only the highest-ranking of these boundaries. Where American Indian reservation and American Indian tribal subdivision boundaries coincide, the map shows only the American Indian reservation boundaries.

Entity names are followed by either their FIPS code or census code; parentheses indicate a census code.

1 'MCD*' indicates a false MCD. These are for Census Bureau use only.

2 The CCD and CDP boundaries represent statistical entities only and are not updated through the BAS.

3 Incorporated place name color corresponds to the incorporated place fill color.

Due to space limitations, some road names, along with other feature and geography names on the map, may not be shown.

The Census Bureau stores primary and alternate road names, but only primary road names are used to label the roads on these maps.

Key to Adjacent Sheets

1	2	
4	5	

Sheet Location within Entity

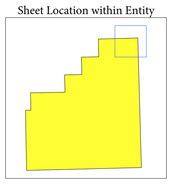

Sheet 2 of 17 PARENT sheets
Total Sheets: 21 (Index 1; Parent 17; Inset 3)

NAME: Curry County (009)
ENTITY TYPE: County or statistically equivalent entity
ST: New Mexico (35)

INDEX OR PARENT SHEET #: 002
INSET SHEET #: 000000

2020 COUNTY REF MAP (PARENT)

5340235009000000002000000

All legal boundaries and names are as reported through the 2020 Boundary and Annexation Survey (BAS) and Boundary Validation Program (BVP). The boundaries shown on this map are for Census Bureau statistical data collection and tabulation purposes only; their depiction and designation for statistical purposes does not constitute a determination of jurisdictional authority or rights of ownership or entitlement.

Data Source: U.S. Census Bureau's MAF/TIGER database (TAB20), November 2020
Created by Geography Division: December 09, 2020

U.S. DEPARTMENT OF COMMERCE U.S. Census Bureau

Projection: Albers Equal Area Conic
Datum: NAD 83
Spheroid: GRS 80
1st Standard Parallel: 32 16 36
2nd Standard Parallel: 36 03 20
Central Meridian: -106 01 31
Latitude of Projection's Origin: 31 19 55
False Easting: 0
False Northing: 0

0 0.7 1.4 2.1 2.8 3.5 Kilometers
0 0.4 0.8 1.2 1.6 2 Miles
The plotted map scale is 1:24,000

N W E S

Boundary and Annexation Survey (BAS) ID: 23500900000
BAS Submission Deadline: March 1, 2021

PDF versions of the BAS maps are available at: www.census.gov/programs-surveys/bas/geographies.html

For more information, or to request additional maps, please email geo.bas@census.gov, call 1-800-972-5651, or visit www.census.gov/programs-surveys/bas.html.

United States Census Bureau

GOVERNMENTAL UNIT REFERENCE MAP (2020): Curry County, NM

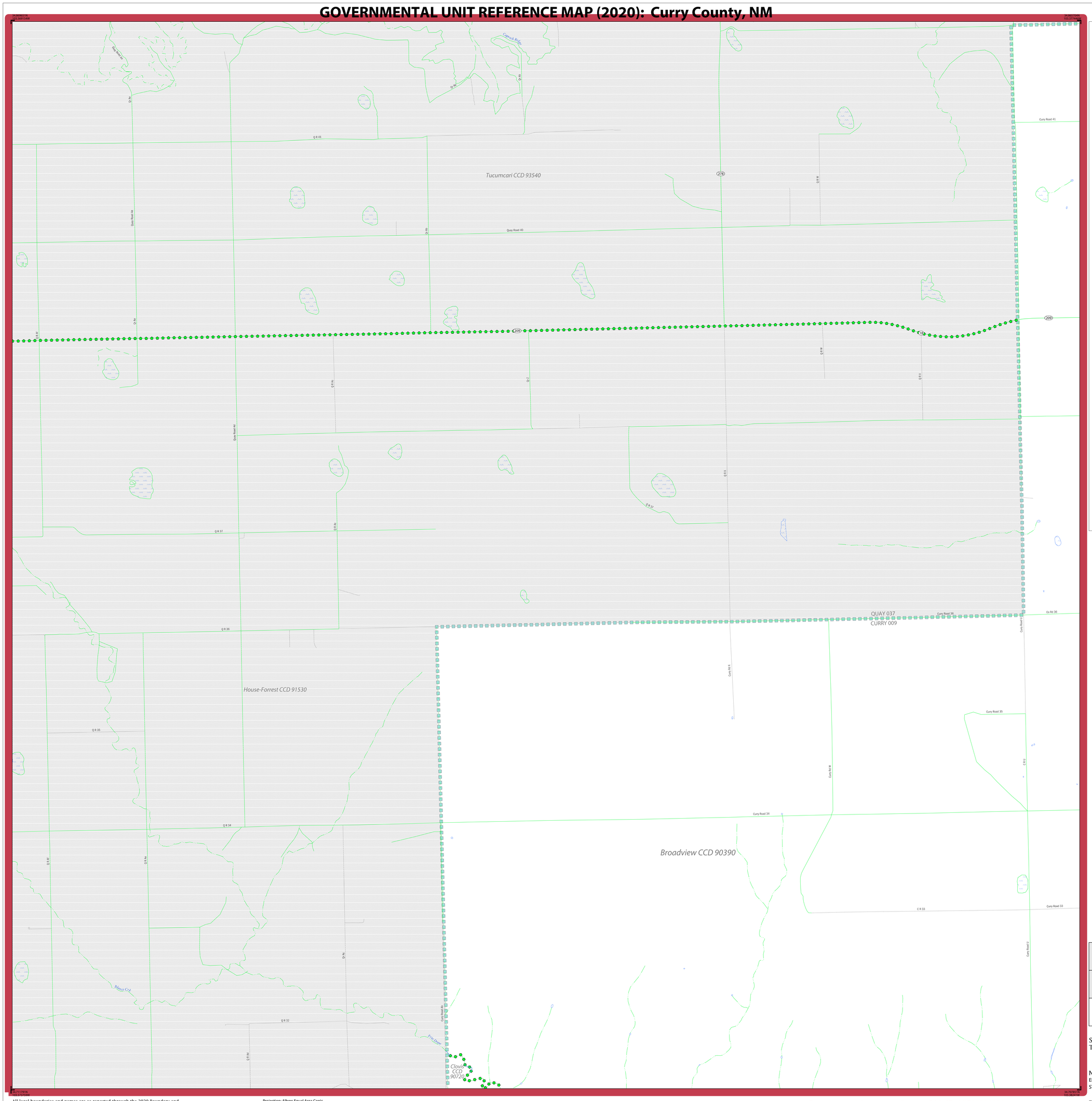
Tucumcari CCD 93540
House-Forrest CCD 91530
Broadview CCD 90390
Clovis CCD 90720
QUAY 037
CURRY 009
Curry Road 41
Quay Road 40
Curry Road 36
Curry Road 35
Curry Road 34
Curry Road 33
Co Rd 36
Q R 41
Q R 37
Q R 36
Q R 35
Q R 34
Q R 32
C R 33
Q Rd
Q Ra
Q Rb
Q Rc
Q Re
Q Rd
Q Rf
Q Rg
Q Rh
Q Ri
Q Rj
Q Rk
Q Rl
Q Rm
Q Rn
Q Ro
Q Rp
Q Rq
Q Rr
Q Rs
Q Rt
Q Ru
Q Rv
Q Rw
Q Rx
Q Ry
Q Rz
Curry Road A
Curry Road B
Curry Road C
Curry Road D
Curry Rd X
Curry Rd W
Curry Rd V
Curry Road 36
Curry Road 35
Curry Road 34
Curry Road 33
Curry Road 32
Quay Road A
Quay Road B
Quay Road C
Quay Road D
Quay Road E
Quay Road F
Quay Road G
Quay Road H
Quay Road I
Quay Road J
Quay Road K
Quay Road L
Quay Road M
Quay Road N
Quay Road O
Quay Road P
Quay Road Q
Quay Road R
Quay Road S
Quay Road T
Quay Road U
Quay Road V
Quay Road W
Quay Road X
Quay Road Y
Quay Road Z
Quay Road AA
Quay Road AB
Quay Road AC
Quay Road AD
Quay Road AE
Quay Road AF
Quay Road AG
Quay Road AH
Quay Road AI
Quay Road AJ
Quay Road AK
Quay Road AL
Quay Road AM
Quay Road AN
Quay Road AO
Quay Road AP
Quay Road AQ
Quay Road AR
Quay Road AS
Quay Road AT
Quay Road AU
Quay Road AV
Quay Road AW
Quay Road AX
Quay Road AY
Quay Road AZ
Quay Road BA
Quay Road BB
Quay Road BC
Quay Road BD
Quay Road BE
Quay Road BF
Quay Road BG
Quay Road BH
Quay Road BI
Quay Road BJ
Quay Road BK
Quay Road BL
Quay Road BM
Quay Road BN
Quay Road BO
Quay Road BP
Quay Road BQ
Quay Road BR
Quay Road BS
Quay Road BT
Quay Road BU
Quay Road BV
Quay Road BW
Quay Road BX
Quay Road BY
Quay Road BZ
Quay Road CA
Quay Road CB
Quay Road CC
Quay Road CD
Quay Road CE
Quay Road CF
Quay Road CG
Quay Road CH
Quay Road CI
Quay Road CJ
Quay Road CK
Quay Road CL
Quay Road CM
Quay Road CN
Quay Road CO
Quay Road CP
Quay Road CQ
Quay Road CR
Quay Road CS
Quay Road CT
Quay Road CU
Quay Road CV
Quay Road CW
Quay Road CX
Quay Road CY
Quay Road CZ
Quay Road DA
Quay Road DB
Quay Road DC
Quay Road DD
Quay Road DE
Quay Road DF
Quay Road DG
Quay Road DH
Quay Road DI
Quay Road DJ
Quay Road DK
Quay Road DL
Quay Road DM
Quay Road DN
Quay Road DO
Quay Road DP
Quay Road DQ
Quay Road DR
Quay Road DS
Quay Road DT
Quay Road DU
Quay Road DV
Quay Road DW
Quay Road DX
Quay Road DY
Quay Road DZ
Quay Road EA
Quay Road EB
Quay Road EC
Quay Road ED
Quay Road EE
Quay Road EF
Quay Road EG
Quay Road EH
Quay Road EI
Quay Road EJ
Quay Road EK
Quay Road EL
Quay Road EM
Quay Road EN
Quay Road EO
Quay Road EP
Quay Road EQ
Quay Road ER
Quay Road ES
Quay Road ET
Quay Road EU
Quay Road EV
Quay Road EW
Quay Road EX
Quay Road EY
Quay Road EZ
Quay Road FA
Quay Road FB
Quay Road FC
Quay Road FD
Quay Road FE
Quay Road FF
Quay Road FG
Quay Road FH
Quay Road FI
Quay Road FJ
Quay Road FK
Quay Road FL
Quay Road FM
Quay Road FN
Quay Road FO
Quay Road FP
Quay Road FQ
Quay Road FR
Quay Road FS
Quay Road FT
Quay Road FU
Quay Road FV
Quay Road FW
Quay Road FX
Quay Road FY
Quay Road FZ
Quay Road GA
Quay Road GB
Quay Road GC
Quay Road GD
Quay Road GE
Quay Road GF
Quay Road GG
Quay Road GH
Quay Road GI
Quay Road GJ
Quay Road GK
Quay Road GL
Quay Road GM
Quay Road GN
Quay Road GO
Quay Road GP
Quay Road GQ
Quay Road GR
Quay Road GS
Quay Road GT
Quay Road GU
Quay Road GV
Quay Road GW
Quay Road GX
Quay Road GY
Quay Road GZ
Quay Road HA
Quay Road HB
Quay Road HC
Quay Road HD
Quay Road HE
Quay Road HF
Quay Road HG
Quay Road HH
Quay Road HI
Quay Road HJ
Quay Road HK
Quay Road HL
Quay Road HM
Quay Road HN
Quay Road HO
Quay Road HP
Quay Road HQ
Quay Road HR
Quay Road HS
Quay Road HT
Quay Road HU
Quay Road HV
Quay Road HW
Quay Road HX
Quay Road HY
Quay Road HZ
Quay Road IA
Quay Road IB
Quay Road IC
Quay Road ID
Quay Road IE
Quay Road IF
Quay Road IG
Quay Road IH
Quay Road II
Quay Road IJ
Quay Road IK
Quay Road IL
Quay Road IM
Quay Road IN
Quay Road IO
Quay Road IP
Quay Road IQ
Quay Road IR
Quay Road IS
Quay Road IT
Quay Road IU
Quay Road IV
Quay Road IW
Quay Road IX
Quay Road IY
Quay Road IZ
Quay Road JA
Quay Road JB
Quay Road JC
Quay Road JD
Quay Road JE
Quay Road JF
Quay Road JG
Quay Road JH
Quay Road JI
Quay Road JJ
Quay Road JK
Quay Road JL
Quay Road JM
Quay Road JN
Quay Road JO
Quay Road JP
Quay Road JQ
Quay Road JR
Quay Road JS
Quay Road JT
Quay Road JU
Quay Road JV
Quay Road JW
Quay Road JX
Quay Road JY
Quay Road JZ
Quay Road KA
Quay Road KB
Quay Road KC
Quay Road KD
Quay Road KE
Quay Road KF
Quay Road KG
Quay Road KH
Quay Road KI
Quay Road KJ
Quay Road KK
Quay Road KL
Quay Road KM
Quay Road KN
Quay Road KO
Quay Road KP
Quay Road KQ
Quay Road KR
Quay Road KS
Quay Road KT
Quay Road KU
Quay Road KV
Quay Road KW
Quay Road KX
Quay Road KY
Quay Road KZ
Quay Road LA
Quay Road LB
Quay Road LC
Quay Road LD
Quay Road LE
Quay Road LF
Quay Road LG
Quay Road LH
Quay Road LI
Quay Road LJ
Quay Road LK
Quay Road LL
Quay Road LM
Quay Road LN
Quay Road LO
Quay Road LP
Quay Road LQ
Quay Road LR
Quay Road LS
Quay Road LT
Quay Road LU
Quay Road LV
Quay Road LW
Quay Road LX
Quay Road LY
Quay Road LZ
Quay Road MA
Quay Road MB
Quay Road MC
Quay Road MD
Quay Road ME
Quay Road MF
Quay Road MG
Quay Road MH
Quay Road MI
Quay Road MJ
Quay Road MK
Quay Road ML
Quay Road MM
Quay Road MN
Quay Road MO
Quay Road MP
Quay Road MQ
Quay Road MR
Quay Road MS
Quay Road MT
Quay Road MU
Quay Road MV
Quay Road MW
Quay Road MX
Quay Road MY
Quay Road MZ
Quay Road NA
Quay Road NB
Quay Road NC
Quay Road ND
Quay Road NE
Quay Road NF
Quay Road NG
Quay Road NH
Quay Road NI
Quay Road NJ
Quay Road NK
Quay Road NL
Quay Road NM
Quay Road NN
Quay Road NO
Quay Road NP
Quay Road NQ
Quay Road NR
Quay Road NS
Quay Road NT
Quay Road NU
Quay Road NV
Quay Road NW
Quay Road NX
Quay Road NY
Quay Road NZ
Quay Road OA
Quay Road OB
Quay Road OC
Quay Road OD
Quay Road OE
Quay Road OF
Quay Road OG
Quay Road OH
Quay Road OI
Quay Road OJ
Quay Road OK
Quay Road OL
Quay Road OM
Quay Road ON
Quay Road OO
Quay Road OP
Quay Road OQ
Quay Road OR
Quay Road OS
Quay Road OT
Quay Road OU
Quay Road OV
Quay Road OW
Quay Road OX
Quay Road OY
Quay Road OZ
Quay Road PA
Quay Road PB
Quay Road PC
Quay Road PD
Quay Road PE
Quay Road PF
Quay Road PG
Quay Road PH
Quay Road PI
Quay Road PJ
Quay Road PK
Quay Road PL
Quay Road PM
Quay Road PN
Quay Road PO
Quay Road PP
Quay Road PQ
Quay Road PR
Quay Road PS
Quay Road PT
Quay Road PU
Quay Road PV
Quay Road PW
Quay Road PX
Quay Road PY
Quay Road PZ
Quay Road QA
Quay Road QB
Quay Road QC
Quay Road QD
Quay Road QE
Quay Road QF
Quay Road QG
Quay Road QH
Quay Road QI
Quay Road QJ
Quay Road QK
Quay Road QL
Quay Road QM
Quay Road QN
Quay Road QO
Quay Road QP
Quay Road QQ
Quay Road QR
Quay Road QS
Quay Road QT
Quay Road QU
Quay Road QV
Quay Road QW
Quay Road QX
Quay Road QY
Quay Road QZ
Quay Road RA
Quay Road RB
Quay Road RC
Quay Road RD
Quay Road RE
Quay Road RF
Quay Road RG
Quay Road RH
Quay Road RI
Quay Road RJ
Quay Road RK
Quay Road RL
Quay Road RM
Quay Road RN
Quay Road RO
Quay Road RP
Quay Road RQ
Quay Road RR
Quay Road RS
Quay Road RT
Quay Road RU
Quay Road RV
Quay Road RW
Quay Road RX
Quay Road RY
Quay Road RZ
Quay Road SA
Quay Road SB
Quay Road SC
Quay Road SD
Quay Road SE
Quay Road SF
Quay Road SG
Quay Road SH
Quay Road SI
Quay Road SJ
Quay Road SK
Quay Road SL
Quay Road SM
Quay Road SN
Quay Road SO
Quay Road SP
Quay Road SQ
Quay Road SR
Quay Road SS
Quay Road ST
Quay Road SU
Quay Road SV
Quay Road SW
Quay Road SX
Quay Road SY
Quay Road SZ
Quay Road TA
Quay Road TB
Quay Road TC
Quay Road TD
Quay Road TE
Quay Road TF
Quay Road TG
Quay Road TH
Quay Road TI
Quay Road TJ
Quay Road TK
Quay Road TL
Quay Road TM
Quay Road TN
Quay Road TO
Quay Road TP
Quay Road TQ
Quay Road TR
Quay Road TS
Quay Road TT
Quay Road TU
Quay Road TV
Quay Road TW
Quay Road TX
Quay Road TY
Quay Road TZ
Quay Road UA
Quay Road UB
Quay Road UC
Quay Road UD
Quay Road UE
Quay Road UF
Quay Road UG
Quay Road UH
Quay Road UI
Quay Road UJ
Quay Road UK
Quay Road UL
Quay Road UM
Quay Road UN
Quay Road UO
Quay Road UP
Quay Road UQ
Quay Road UR
Quay Road US
Quay Road UT
Quay Road UU
Quay Road UV
Quay Road UW
Quay Road UX
Quay Road UY
Quay Road UZ
Quay Road VA
Quay Road VB
Quay Road VC
Quay Road VD
Quay Road VE
Quay Road VF
Quay Road VG
Quay Road VH
Quay Road VI
Quay Road VJ
Quay Road VK
Quay Road VL
Quay Road VM
Quay Road VN
Quay Road VO
Quay Road VP
Quay Road VQ
Quay Road VR
Quay Road VS
Quay Road VT
Quay Road VU
Quay Road VV
Quay Road VW
Quay Road VX
Quay Road VY
Quay Road VZ
Quay Road WA
Quay Road WB
Quay Road WC
Quay Road WD
Quay Road WE
Quay Road WF
Quay Road WG
Quay Road WH
Quay Road WI
Quay Road WJ
Quay Road WK
Quay Road WL
Quay Road WM
Quay Road WN
Quay Road WO
Quay Road WP
Quay Road WQ
Quay Road WR
Quay Road WS
Quay Road WT
Quay Road WU
Quay Road WV
Quay Road WW
Quay Road WX
Quay Road WY
Quay Road WZ
Quay Road XA
Quay Road XB
Quay Road XC
Quay Road XD
Quay Road XE
Quay Road XF
Quay Road XG
Quay Road XH
Quay Road XI
Quay Road XJ
Quay Road XK
Quay Road XL
Quay Road XM
Quay Road XN
Quay Road XO
Quay Road XP
Quay Road XQ
Quay Road XR
Quay Road XS
Quay Road XT
Quay Road XU
Quay Road XV
Quay Road XW
Quay Road XX
Quay Road XY
Quay Road XZ
Quay Road YA
Quay Road YB
Quay Road YC
Quay Road YD
Quay Road YE
Quay Road YF
Quay Road YG
Quay Road YH
Quay Road YI
Quay Road YJ
Quay Road YK
Quay Road YL
Quay Road YM
Quay Road YN
Quay Road YO
Quay Road YP
Quay Road YQ
Quay Road YR
Quay Road YS
Quay Road YT
Quay Road YU
Quay Road YV
Quay Road YW
Quay Road YX
Quay Road YY
Quay Road YZ
Quay Road ZA
Quay Road ZB
Quay Road ZC
Quay Road ZD
Quay Road ZE
Quay Road ZF
Quay Road ZG
Quay Road ZH
Quay Road ZI
Quay Road ZJ
Quay Road ZK
Quay Road ZL
Quay Road ZM
Quay Road ZN
Quay Road ZO
Quay Road ZP
Quay Road ZQ
Quay Road ZR
Quay Road ZS
Quay Road ZT
Quay Road ZU
Quay Road ZV
Quay Road ZW
Quay Road ZX
Quay Road ZY
Quay Road ZZ
Quay Road AA
Quay Road AB
Quay Road AC
Quay Road AD
Quay Road AE
Quay Road AF
Quay Road AG
Quay Road AH
Quay Road AI
Quay Road AJ
Quay Road AK
Quay Road AL
Quay Road AM
Quay Road AN
Quay Road AO
Quay Road AP
Quay Road AQ
Quay Road AR
Quay Road AS
Quay Road AT
Quay Road AU
Quay Road AV
Quay Road AW
Quay Road AX
Quay Road AY
Quay Road AZ
Quay Road BA
Quay Road BB
Quay Road BC
Quay Road BD
Quay Road BE
Quay Road BF
Quay Road BG
Quay Road BH
Quay Road BI
Quay Road BJ
Quay Road BK
Quay Road BL
Quay Road BM
Quay Road BN
Quay Road BO
Quay Road BP
Quay Road BQ
Quay Road BR
Quay Road BS
Quay Road BT
Quay Road BU
Quay Road BV
Quay Road BW
Quay Road BX
Quay Road BY
Quay Road BZ
Quay Road CA
Quay Road CB
Quay Road CC
Quay Road CD
Quay Road CE
Quay Road CF
Quay Road CG
Quay Road CH
Quay Road CI
Quay Road CJ
Quay Road CK
Quay Road CL
Quay Road CM
Quay Road CN
Quay Road CO
Quay Road CP
Quay Road CQ
Quay Road CR
Quay Road CS
Quay Road CT
Quay Road CU
Quay Road CV
Quay Road CW
Quay Road CX
Quay Road CY
Quay Road CZ
Quay Road DA
Quay Road DB
Quay Road DC
Quay Road DD
Quay Road DE
Quay Road DF
Quay Road DG
Quay Road DH
Quay Road DI
Quay Road DJ
Quay Road DK
Quay Road DL
Quay Road DM
Quay Road DN
Quay Road DO
Quay Road DP
Quay Road DQ
Quay Road DR
Quay Road DS
Quay Road DT
Quay Road DU
Quay Road DV
Quay Road DW
Quay Road DX
Quay Road DY
Quay Road DZ
Quay Road EA
Quay Road EB
Quay Road EC
Quay Road ED
Quay Road EE
Quay Road EF
Quay Road EG
Quay Road EH
Quay Road EI
Quay Road EJ
Quay Road EK
Quay Road EL
Quay Road EM
Quay Road EN
Quay Road EO
Quay Road EP
Quay Road EQ
Quay Road ER
Quay Road ES
Quay Road ET
Quay Road EU
Quay Road EV
Quay Road EW
Quay Road EX
Quay Road EY
Quay Road EZ
Quay Road FA
Quay Road FB
Quay Road FC
Quay Road FD
Quay Road FE
Quay Road FF
Quay Road FG
Quay Road FH
Quay Road FI
Quay Road FJ
Quay Road FK
Quay Road FL
Quay Road FM
Quay Road FN
Quay Road FO
Quay Road FP
Quay Road FQ
Quay Road FR
Quay Road FS
Quay Road FT
Quay Road FU
Quay Road FV
Quay Road FW
Quay Road FX
Quay Road FY
Quay Road FZ
Quay Road GA
Quay Road GB
Quay Road GC
Quay Road GD
Quay Road GE
Quay Road GF
Quay Road GG
Quay Road GH
Quay Road GI
Quay Road GJ
Quay Road GK
Quay Road GL
Quay Road GM
Quay Road GN
Quay Road GO
Quay Road GP
Quay Road GQ
Quay Road GR
Quay Road GS
Quay Road GT
Quay Road GU
Quay Road GV
Quay Road GW
Quay Road GX
Quay Road GY
Quay Road GZ
Quay Road HA
Quay Road HB
Quay Road HC
Quay Road HD
Quay Road HE
Quay Road HF
Quay Road HG
Quay Road HH
Quay Road HI
Quay Road HJ
Quay Road HK
Quay Road HL
Quay Road HM
Quay Road HN
Quay Road HO
Quay Road HP
Quay Road HQ
Quay Road HR
Quay Road HS
Quay Road HT
Quay Road HU
Quay Road HV
Quay Road HW
Quay Road HX
Quay Road HY
Quay Road HZ
Quay Road IA
Quay Road IB
Quay Road IC
Quay Road ID
Quay Road IE
Quay Road IF
Quay Road IG
Quay Road IH
Quay Road II
Quay Road IJ
Quay Road IK
Quay Road IL
Quay Road IM
Quay Road IN
Quay Road IO
Quay Road IP
Quay Road IQ
Quay Road IR
Quay Road IS
Quay Road IT
Quay Road IU
Quay Road IV
Quay Road IW
Quay Road IX
Quay Road IY
Quay Road IZ
Quay Road JA
Quay Road JB
Quay Road JC
Quay Road JD
Quay Road JE
Quay Road JF
Quay Road JG
Quay Road JH
Quay Road JI
Quay Road JJ
Quay Road JK
Quay Road JL
Quay Road JM
Quay Road JN
Quay Road JO
Quay Road JP
Quay Road JQ
Quay Road JR
Quay Road JS
Quay Road JT
Quay Road JU
Quay Road JV
Quay Road JW
Quay Road JX
Quay Road JY
Quay Road JZ
Quay Road KA
Quay Road KB
Quay Road KC
Quay Road KD
Quay Road KE
Quay Road KF
Quay Road KG
Quay Road KH
Quay Road KI
Quay Road KJ
Quay Road KK
Quay Road KL
Quay Road KM
Quay Road KN
Quay Road KO
Quay Road KP
Quay Road KQ
Quay Road KR
Quay Road KS
Quay Road KT
Quay Road KU
Quay Road KV
Quay Road KW
Quay Road KX
Quay Road KY
Quay Road KZ
Quay Road LA
Quay Road LB
Quay Road LC
Quay Road LD
Quay Road LE
Quay Road LF
Quay Road LG
Quay Road LH
Quay Road LI
Quay Road LJ
Quay Road LK
Quay Road LL
Quay Road LM
Quay Road LN
Quay Road LO
Quay Road LP
Quay Road LQ
Quay Road LR
Quay Road LS
Quay Road LT
Quay Road LU
Quay Road LV
Quay Road LW
Quay Road LX
Quay Road LY
Quay Road LZ
Quay Road MA
Quay Road MB
Quay Road MC
Quay Road MD
Quay Road ME
Quay Road MF
Quay Road MG
Quay Road MH
Quay Road MI
Quay Road MJ
Quay Road MK
Quay Road ML
Quay Road MM
Quay Road MN
Quay Road MO
Quay Road MP
Quay Road MQ
Quay Road MR
Quay Road MS
Quay Road MT
Quay Road MU
Quay Road MV
Quay Road MW
Quay Road MX
Quay Road MY
Quay Road MZ
Quay Road NA
Quay Road NB
Quay Road NC
Quay Road ND
Quay Road NE
Quay Road NF
Quay Road NG
Quay Road NH
Quay Road NI
Quay Road NJ
Quay Road NK
Quay Road NL
Quay Road NM
Quay Road NN
Quay Road NO
Quay Road NP
Quay Road NQ
Quay Road NR
Quay Road NS
Quay Road NT
Quay Road NU
Quay Road NV
Quay Road NW
Quay Road NX
Quay Road NY
Quay Road NZ
Quay Road OA
Quay Road OB
Quay Road OC
Quay Road OD
Quay Road OE
Quay Road OF
Quay Road OG
Quay Road OH
Quay Road OI
Quay Road OJ
Quay Road OK
Quay Road OL
Quay Road OM
Quay Road ON
Quay Road OO
Quay Road OP
Quay Road OQ
Quay Road OR
Quay Road OS
Quay Road OT
Quay Road OU
Quay Road OV
Quay Road OW
Quay Road OX
Quay Road OY
Quay Road OZ
Quay Road PA
Quay Road PB
Quay Road PC
Quay Road PD
Quay Road PE
Quay Road PF
Quay Road PG
Quay Road PH
Quay Road PI
Quay Road PJ
Quay Road PK
Quay Road PL
Quay Road PM
Quay Road PN
Quay Road PO
Quay Road PP
Quay Road PQ
Quay Road PR
Quay Road PS
Quay Road PT
Quay Road PU
Quay Road PV
Quay Road PW
Quay Road PX
Quay Road PY
Quay Road PZ
Quay Road QA
Quay Road QB
Quay Road QC
Quay Road QD
Quay Road QE
Quay Road QF
Quay Road QG
Quay Road QH
Quay Road QI
Quay Road QJ
Quay Road QK
Quay Road QL
Quay Road QM
Quay Road QN
Quay Road QO
Quay Road QP
Quay Road QQ
Quay Road QR
Quay Road QS
Quay Road QT
Quay Road QU
Quay Road QV
Quay Road QW
Quay Road QX
Quay Road QY
Quay Road QZ
Quay Road RA
Quay Road RB
Quay Road RC
Quay Road RD
Quay Road RE
Quay Road RF
Quay Road RG
Quay Road RH
Quay Road RI
Quay Road RJ
Quay Road RK
Quay Road RL
Quay Road RM
Quay Road RN
Quay Road RO
Quay Road RP
Quay Road RQ
Quay Road RR
Quay Road RS
Quay Road RT
Quay Road RU
Quay Road RV
Quay Road RW
Quay Road RX
Quay Road RY
Quay Road RZ
Quay Road SA
Quay Road SB
Quay Road SC
Quay Road SD
Quay Road SE
Quay Road SF
Quay Road SG
Quay Road SH
Quay Road SI
Quay Road SJ
Quay Road SK
Quay Road SL
Quay Road SM
Quay Road SN
Quay Road SO
Quay Road SP
Quay Road SQ
Quay Road SR
Quay Road SS
Quay Road ST
Quay Road SU
Quay Road SV
Quay Road SW
Quay Road SX
Quay Road SY
Quay Road SZ
Quay Road TA
Quay Road TB
Quay Road TC
Quay Road TD
Quay Road TE
Quay Road TF
Quay Road TG
Quay Road TH
Quay Road TI
Quay Road TJ
Quay Road TK
Quay Road TL
Quay Road TM
Quay Road TN
Quay Road TO
Quay Road TP
Quay Road TQ
Quay Road TR
Quay Road TS
Quay Road TT
Quay Road TU
Quay Road TV
Quay Road TW
Quay Road TX
Quay Road TY
Quay Road TZ
Quay Road UA
Quay Road UB
Quay Road UC
Quay Road UD
Quay Road UE
Quay Road UF
Quay Road UG
Quay Road UH
Quay Road UI
Quay Road UJ
Quay Road UK
Quay Road UL
Quay Road UM
Quay Road UN
Quay Road UO
Quay Road UP
Quay Road UQ
Quay Road UR
Quay Road US
Quay Road UT
Quay Road UU
Quay Road UV
Quay Road UW
Quay Road UX
Quay Road UY
Quay Road UZ
Quay Road VA
Quay Road VB
Quay Road VC
Quay Road VD
Quay Road VE
Quay Road VF
Quay Road VG
Quay Road VH
Quay Road VI
Quay Road VJ
Quay Road VK
Quay Road VL
Quay Road VM
Quay Road VN
Quay Road VO
Quay Road VP
Quay Road VQ
Quay Road VR
Quay Road VS
Quay Road VT
Quay Road VU
Quay Road VV
Quay Road VW
Quay Road VX
Quay Road VY
Quay Road VZ
Quay Road WA
Quay Road WB
Quay Road WC
Quay Road WD
Quay Road WE
Quay Road WF
Quay Road WG
Quay Road WH
Quay Road WI
Quay Road WJ
Quay Road WK
Quay Road WL
Quay Road WM
Quay Road WN
Quay Road WO
Quay Road WP
Quay Road WQ
Quay Road WR
Quay Road WS
Quay Road WT
Quay Road WU
Quay Road WV
Quay Road WW
Quay Road WX
Quay Road WY
Quay Road WZ
Quay Road XA
Quay Road XB
Quay Road XC
Quay Road XD
Quay Road XE
Quay Road XF
Quay Road XG
Quay Road XH
Quay Road XI
Quay Road XJ
Quay Road XK
Quay Road XL
Quay Road XM
Quay Road XN
Quay Road XO
Quay Road XP
Quay Road XQ
Quay Road XR
Quay Road XS
Quay Road XT
Quay Road XU
Quay Road XV
Quay Road XW
Quay Road XX
Quay Road XY
Quay Road XZ
Quay Road YA
Quay Road YB
Quay Road YC
Quay Road YD
Quay Road YE
Quay Road YF
Quay Road YG
Quay Road YH
Quay Road YI
Quay Road YJ
Quay Road YK
Quay Road YL
Quay Road YM
Quay Road YN
Quay Road YO
Quay Road YP
Quay Road YQ
Quay Road YR
Quay Road YS
Quay Road YT
Quay Road YU
Quay Road YV
Quay Road YW
Quay Road YX
Quay Road YY
Quay Road YZ
Quay Road ZA
Quay Road ZB
Quay Road ZC
Quay Road ZD
Quay Road ZE
Quay Road ZF
Quay Road ZG
Quay Road ZH
Quay Road ZI
Quay Road ZJ
Quay Road ZK
Quay Road ZL
Quay Road ZM
Quay Road ZN
Quay Road ZO
Quay Road ZP
Quay Road ZQ
Quay Road ZR
Quay Road ZS
Quay Road ZT
Quay Road ZU
Quay Road ZV
Quay Road ZW
Quay Road ZX
Quay Road ZY
Quay Road ZZ
Quay Road AA
Quay Road AB
Quay Road AC
Quay Road AD
Quay Road AE
Quay Road AF
Quay Road AG
Quay Road AH
Quay Road AI
Quay Road AJ
Quay Road AK
Quay Road AL
Quay Road AM
Quay Road AN
Quay Road AO
Quay Road AP
Quay Road AQ
Quay Road AR
Quay Road AS
Quay Road AT
Quay Road AU
Quay Road AV
Quay Road AW
Quay Road AX
Quay Road AY
Quay Road AZ
Quay Road BA
Quay Road BB
Quay Road BC
Quay Road BD
Quay Road BE
Quay Road BF
Quay Road BG
Quay Road BH
Quay Road BI
Quay Road BJ
Quay Road BK
Quay Road BL
Quay Road BM
Quay Road BN
Quay Road BO
Quay Road BP
Quay Road BQ
Quay Road BR
Quay Road BS
Quay Road BT
Quay Road BU
Quay Road BV
Quay Road BW
Quay Road BX
Quay Road BY
Quay Road BZ
Quay Road CA
Quay Road CB
Quay Road CC
Quay Road CD
Quay Road CE
Quay Road CF
Quay Road CG
Quay Road CH
Quay Road CI
Quay Road CJ
Quay Road CK
Quay Road CL
Quay Road CM
Quay Road CN
Quay Road CO
Quay Road CP
Quay Road CQ
Quay Road CR
Quay Road CS
Quay Road CT
Quay Road CU
Quay Road CV
Quay Road CW
Quay Road CX
Quay Road CY
Quay Road CZ
Quay Road DA
Quay Road DB
Quay Road DC
Quay Road DD
Quay Road DE
Quay Road DF
Quay Road DG
Quay Road DH
Quay Road DI
Quay Road DJ
Quay Road DK
Quay Road DL
Quay Road DM
Quay Road DN
Quay Road DO
Quay Road DP
Quay Road DQ
Quay Road DR
Quay Road DS
Quay Road DT
Quay Road DU
Quay Road DV
Quay Road DW
Quay Road DX
Quay Road DY
Quay Road DZ
Quay Road EA
Quay Road EB
Quay Road EC
Quay Road ED
Quay Road EE
Quay Road EF
Quay Road EG
Quay Road EH
Quay Road EI
Quay Road EJ
Quay Road EK
Quay Road EL
Quay Road EM
Quay Road EN
Quay Road EO
Quay Road EP
Quay Road EQ
Quay Road ER
Quay Road ES
Quay Road ET
Quay Road EU
Quay Road EV
Quay Road EW
Quay Road EX
Quay Road EY
Quay Road EZ
Quay Road FA
Quay Road FB
Quay Road FC
Quay Road FD
Quay Road FE
Quay Road FF
Quay Road FG
Quay Road FH
Quay Road FI
Quay Road FJ
Quay Road FK
Quay Road FL
Quay Road FM
Quay Road FN
Quay Road FO
Quay Road FP
Quay Road FQ
Quay Road FR
Quay Road FS
Quay Road FT
Quay Road FU
Quay Road FV
Quay Road FW
Quay Road FX
Quay Road FY
Quay Road FZ
Quay Road GA
Quay Road GB
Quay Road GC
Quay Road GD
Quay Road GE
Quay Road GF
Quay Road GG
Quay Road GH
Quay Road GI
Quay Road GJ
Quay Road GK
Quay Road GL
Quay Road GM
Quay Road GN
Quay Road GO
Quay Road GP
Quay Road GQ
Quay Road GR
Quay Road GS
Quay Road GT
Quay Road GU
Quay Road GV
Quay Road GW
Quay Road GX
Quay Road GY
Quay Road GZ
Quay Road HA
Quay Road HB
Quay Road HC
Quay Road HD
Quay Road HE
Quay Road HF
Quay Road HG
Quay Road HH
Quay Road HI
Quay Road HJ
Quay Road HK
Quay Road HL
Quay Road HM
Quay Road HN
Quay Road HO
Quay Road HP
Quay Road HQ
Quay Road HR
Quay Road HS
Quay Road HT
Quay Road HU
Quay Road HV
Quay Road HW
Quay Road HX
Quay Road HY
Quay Road HZ
Quay Road IA
Quay Road IB
Quay Road IC
Quay Road ID
Quay Road IE
Quay Road IF
Quay Road IG
Quay Road IH
Quay Road II
Quay Road IJ
Quay Road IK
Quay Road IL
Quay Road IM
Quay Road IN
Quay Road IO
Quay Road IP
Quay Road IQ
Quay Road IR
Quay Road IS
Quay Road IT
Quay Road IU
Quay Road IV
Quay Road IW
Quay Road IX
Quay Road IY
Quay Road IZ
Quay Road JA
Quay Road JB
Quay Road JC
Quay Road JD
Quay Road JE
Quay Road JF
Quay Road JG
Quay Road JH
Quay Road JI
Quay Road JJ
Quay Road JK
Quay Road JL
Quay Road JM
Quay Road JN
Quay Road JO
Quay Road JP
Quay Road JQ
Quay Road JR
Quay Road JS
Quay Road JT
Quay Road JU
Quay Road JV
Quay Road JW
Quay Road JX
Quay Road JY
Quay Road JZ
Quay Road KA
Quay Road KB
Quay Road KC
Quay Road KD
Quay Road KE
Quay Road KF
Quay Road KG
Quay Road KH
Quay Road KI
Quay Road KJ
Quay Road KK
Quay Road KL
Quay Road KM
Quay Road KN
Quay Road KO
Quay Road KP
Quay Road KQ
Quay Road KR
Quay Road KS
Quay Road KT
Quay Road KU
Quay Road KV
Quay Road KW
Quay Road KX
Quay Road KY
Quay Road KZ
Quay Road LA
Quay Road LB
Quay Road LC
Quay Road LD
Quay Road LE
Quay Road LF
Quay Road LG
Quay Road LH
Quay Road LI
Quay Road LJ
Quay Road LK
Quay Road LL
Quay Road LM
Quay Road LN
Quay Road LO
Quay Road LP
Quay Road LQ
Quay Road LR
Quay Road LS
Quay Road LT
Quay Road LU
Quay Road LV
Quay Road LW
Quay Road LX
Quay Road LY
Quay Road LZ
Quay Road MA
Quay Road MB
Quay Road MC
Quay Road MD
Quay Road ME
Quay Road MF
Quay Road MG
Quay Road MH
Quay Road MI
Quay Road MJ
Quay Road MK
Quay Road ML
Quay Road MM
Quay Road MN
Quay Road MO
Quay Road MP
Quay Road MQ
Quay Road MR
Quay Road MS
Quay Road MT
Quay Road MU
Quay Road MV
Quay Road MW
Quay Road MX
Quay Road MY
Quay Road MZ
Quay Road NA
Quay Road NB
Quay Road NC
Quay Road ND
Quay Road NE
Quay Road NF
Quay Road NG
Quay Road NH
Quay Road NI
Quay Road NJ
Quay Road NK
Quay Road NL
Quay Road NM
Quay Road NN
Quay Road NO
Quay Road NP
Quay Road NQ
Quay Road NR
Quay Road NS
Quay Road NT
Quay Road NU
Quay Road NV
Quay Road NW
Quay Road NX
Quay Road NY
Quay Road NZ
Quay Road OA
Quay Road OB
Quay Road OC
Quay Road OD
Quay Road OE
Quay Road OF
Quay Road OG
Quay Road OH
Quay Road OI
Quay Road OJ
Quay Road OK
Quay Road OL
Quay Road OM
Quay Road ON
Quay Road OO
Quay Road OP
Quay Road OQ
Quay Road OR
Quay Road OS
Quay Road OT
Quay Road OU
Quay Road OV
Quay Road OW
Quay Road OX
Quay Road OY
Quay Road OZ
Quay Road PA
Quay Road PB
Quay Road PC
Quay Road PD
Quay Road PE
Quay Road PF
Quay Road PG
Quay Road PH
Quay Road PI
Quay Road PJ
Quay Road PK
Quay Road PL
Quay Road PM
Quay Road PN
Quay Road PO
Quay Road PP
Quay Road PQ
Quay Road PR
Quay Road PS
Quay Road PT
Quay Road PU
Quay Road PV
Quay Road PW
Quay Road PX
Quay Road PY
Quay Road PZ
Quay Road QA
Quay Road QB
Quay Road QC
Quay Road QD
Quay Road QE
Quay Road QF
Quay Road QG
Quay Road QH
Quay Road QI
Quay Road QJ
Quay Road QK
Quay Road QL
Quay Road QM
Quay Road QN
Quay Road QO
Quay Road QP
Quay Road QQ
Quay Road QR
Quay Road QS
Quay Road QT
Quay Road QU
Quay Road QV
Quay Road QW
Quay Road QX
Quay Road QY
Quay Road QZ
Quay Road RA
Quay Road RB
Quay Road RC
Quay Road RD
Quay Road RE
Quay Road RF
Quay Road RG
Quay Road RH
Quay Road RI
Quay Road RJ
Quay Road RK
Quay Road RL
Quay Road RM
Quay Road RN
Quay Road RO
Quay Road RP
Quay Road RQ
Quay Road RR
Quay Road RS
Quay Road RT
Quay Road RU
Quay Road RV
Quay Road RW
Quay Road RX
Quay Road RY
Quay Road RZ
Quay Road SA
Quay Road SB
Quay Road SC
Quay Road SD
Quay Road SE
Quay Road SF
Quay Road SG
Quay Road SH
Quay Road SI
Quay Road SJ
Quay Road SK
Quay Road SL
Quay Road SM
Quay Road SN
Quay Road SO
Quay Road SP
Quay Road SQ
Quay Road SR
Quay Road SS
Quay Road ST
Quay Road SU
Quay Road SV
Quay Road SW
Quay Road SX
Quay Road SY
Quay Road SZ
Quay Road TA
Quay Road TB
Quay Road TC
Quay Road TD
Quay Road TE
Quay Road TF
Quay Road TG
Quay Road TH
Quay Road TI
Quay Road TJ
Quay Road TK
Quay Road TL
Quay Road TM
Quay Road TN
Quay Road TO
Quay Road TP
Quay Road TQ
Quay Road TR
Quay Road TS
Quay Road TT
Quay Road TU
Quay Road TV
Quay Road TW
Quay Road TX
Quay Road TY
Quay Road TZ
Quay Road UA
Quay Road UB
Quay Road UC
Quay Road UD
Quay Road UE
Quay Road UF
Quay Road

GOVERNMENTAL UNIT REFERENCE MAP (2020): Curry County, NM



LEGEND

SYMBOL DESCRIPTION	SYMBOL	LABEL STYLE
Federal American Indian Reservation		L'ANSE RESERVATION (TA 1880)
Off-Reservation Trust Land		T1880
American Indian Tribal Subdivision		SHONTO (620)
Alaska Native Regional Corporation (ANRC)		*NANA ANRC 52120*
State (or statistically equivalent entity)		NEW YORK 36
County (or statistically equivalent entity)		ERIE 029
Minor Civil Division (MCD)[1]		Lee town 41460
Census County Division (CCD)[2]		*Jemez CCD 91650*
Consolidated City		MILFORD 47500
Incorporated Place[3]		Davis 18100
Census Designated Place (CDP)[2]		*Cochiti 16560*

DESCRIPTION	SYMBOL	DESCRIPTION	SYMBOL
Interstate	I	Water Body	*Pleasant Lake*
U.S. Highway	2	Swamp or Marsh	*Okefenokee Swamp*
State Highway	4	Glacier	*Bering Glacier*
Other Road	Marsh Ln	Airport, Airfield, or Helicopter Landing Pad	*Donald Airfield*
Cul-de-sac		College or University	Coll/Univ
Circle		Military	Fort Belvoir
Geographic Offset or Corridor		Prison or Juvenile Detention Center	P/JDC
4WD Trail, Stairway, Alley, Walkway, or Ferry		Cemetery	Powell Cmtry
Railroad	Southern RR	Golf Course	Pinehurst GlfCrs
Pipeline or Power Line		National Park or Forest	Yosemite NP
Ridge or Fence		Other Park	St Francis Park
Property Line or Nonvisible Boundary		Outside Subject Area	
Perennial Stream	*Tumbling Cr*	Inset Area	A1
Intermittent Stream	*Piney Cr*		
Mountain Peak or Hill	*Mt. Baker*		

Where state, county, and/or MCD/CCD boundaries coincide, the map shows the boundary symbol for only the highest-ranking of these boundaries. Where American Indian reservation and American Indian tribal subdivision boundaries coincide, the map shows only the American Indian reservation boundaries.

Entity names are followed by either their FIPS code or census code; parentheses indicate a census code.

1 "MCD" indicates a false MCD. These are for Census Bureau use only.

2 The CCD and CDP boundaries represent statistical entities only and are not updated through the BAS.

3 Incorporated place name color corresponds to the incorporated place fill color.

Due to space limitations, some road names, along with other feature and geography names on the map, may not be shown.

The Census Bureau stores primary and alternate road names, but only primary road names are used to label the roads on these maps.

Key to Adjacent Sheets

	1	2
3	4	5
7	8	9

Sheet Location within Entity

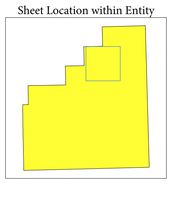

Sheet 4 of 17 PARENT sheets
Total Sheets: 21 (Index 1; Parent 17; Inset 3)

NAME: Curry County (009)
ENTITY TYPE: County or statistically equivalent entity
ST: New Mexico (35)

INDEX OR PARENT SHEET #: 004
INSET SHEET #: 000000

2020 COUNTY REF MAP (PARENT)

5340235009000000004000000

All legal boundaries and names are as reported through the 2020 Boundary and Annexation Survey (BAS) and Boundary Validation Program (BVP). The boundaries shown on this map are for Census Bureau statistical data collection and tabulation purposes only; their depiction and designation for statistical purposes does not constitute a determination of jurisdictional authority or rights of ownership or entitlement.

Data Source: U.S. Census Bureau's MAF/TIGER database (TAB20), November 2020
Created by Geography Division: December 09, 2020

U.S. DEPARTMENT OF COMMERCE U.S. Census Bureau

Projection: Albers Equal Area Conic
Datum: NAD 83
Spheroid: GRS 80
1st Standard Parallel: 32 16 36
2nd Standard Parallel: 36 03 20
Central Meridian: -106 01 31
Latitude of Projection's Origin: 31 19 55
False Easting: 0
False Northing: 0

0 0.7 1.4 2.1 2.8 3.5 Kilometers
0 0.4 0.8 1.2 1.6 2 Miles
The plotted map scale is 1:24,000

N W E S

Boundary and Annexation Survey (BAS) ID: 23500900000
BAS Submission Deadline: March 1, 2021

PDF versions of the BAS maps are available at:
www.census.gov/programs-surveys/bas/geographies.html

For more information, or to request additional maps, please email geo.bas@census.gov, call 1-800-972-5651, or visit www.census.gov/programs-surveys/bas.html.

United States Census Bureau

GOVERNMENTAL UNIT REFERENCE MAP (2020): Curry County, NM

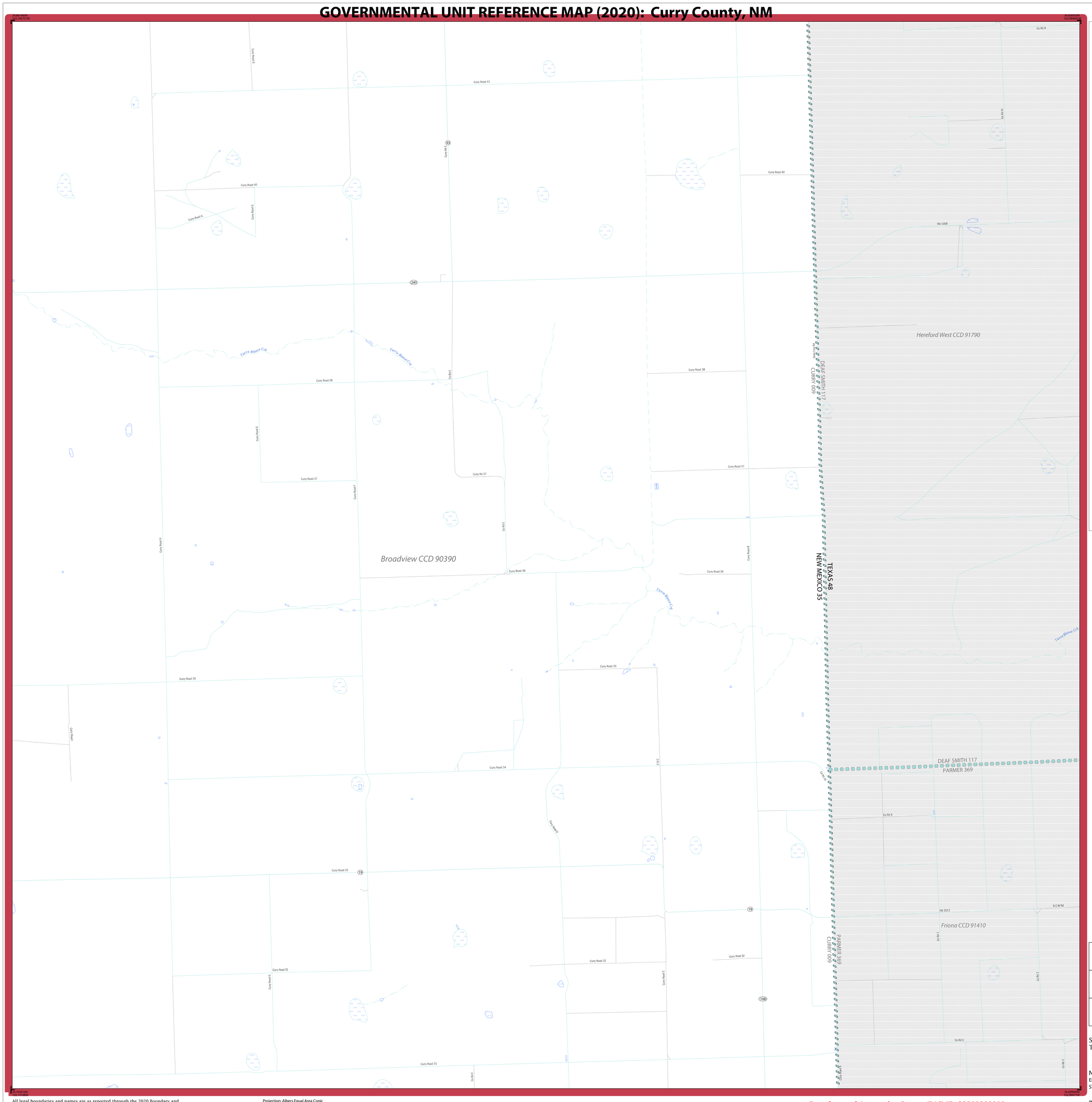

LEGEND

SYMBOL DESCRIPTION	SYMBOL	LABEL STYLE
Federal American Indian Reservation		L'ANSE RESERVATION (TA 1880)
Off-Reservation Trust Land		T1880
American Indian Tribal Subdivision		SHONTO (620)
Alaska Native Regional Corporation (ANRC)		*NANA ANRC 52120*
State (or statistically equivalent entity)		NEW YORK 36
County (or statistically equivalent entity)		ERIE 029
Minor Civil Division (MCD)[1]		Lee town 41460
Census County Division (CCD)[2]		*Jemez CCD 91650*
Consolidated City		MILFORD 47500
Incorporated Place[3]		Davis 18100
Census Designated Place (CDP)[2]		*Cochiti 16560*

DESCRIPTION	SYMBOL	DESCRIPTION	SYMBOL
Interstate	5	Water Body	*Pleasant Lake*
U.S. Highway	2	Swamp or Marsh	*Okefenokee Swamp*
State Highway	4	Glacier	*Bering Glacier*
Other Road	Marsh Ln	Airport, Airfield, or Helicopter Landing Pad	*Donald Airport*
Cul-de-sac		College or University	Coll/Univ
Circle		Military	Fort Belvoir
Geographic Offset or Corridor		Prison or Juvenile Detention Center	P/JDC
4WD Trail, Stairway, Alley, Walkway, or Ferry		Cemetery	Powell Cmtry
Railroad	Southern RR	Golf Course	Pinehurst Gl/Crs
Pipeline or Power Line		National Park or Forest	Yosemite NP
Ridge or Fence		Other Park	St Francis Park
Property Line or Nonvisible Boundary		Outside Subject Area	
Perennial Stream	*Tumbling Cr*	Inset Area	A1
Intermittent Stream	*Piney Cr*		
Mountain Peak or Hill	*Mt. Boker*		

Where state, county, and/or MCD/CCD boundaries coincide, the map shows the boundary symbol for only the highest-ranking of these boundaries. Where American Indian reservation and American Indian tribal subdivision boundaries coincide, the map shows only the American Indian reservation boundaries.

Entity names are followed by either their FIPS code or census code; parentheses indicate a census code.

1 'MCD*' indicates a false MCD. These are for Census Bureau use only.

2 The CCD and CDP boundaries represent statistical entities only and are not updated through the BAS.

3 Incorporated place name color corresponds to the incorporated place fill color.

Due to space limitations, some road names, along with other feature and geography names on the map, may not be shown.

The Census Bureau stores primary and alternate road names, but only primary road names are used to label the roads on these maps.

Key to Adjacent Sheets

1	2	
4	5	
8	9	

Sheet Location within Entity

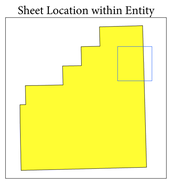

Sheet 5 of 17 PARENT sheets
Total Sheets: 21 (Index 1; Parent 17; Inset 3)

NAME: Curry County (009)
ENTITY TYPE: County or statistically equivalent entity
ST: New Mexico (35)

INDEX OR PARENT SHEET #: 005
INSET SHEET #: 000000

2020 COUNTY REF MAP (PARENT)

5340235009000000005000000

All legal boundaries and names are as reported through the 2020 Boundary and Annexation Survey (BAS) and Boundary Validation Program (BVP). The boundaries shown on this map are for Census Bureau statistical data collection and tabulation purposes only; their depiction and designation for statistical purposes does not constitute a determination of jurisdictional authority or rights of ownership or entitlement.

Data Source: U.S. Census Bureau's MAF/TIGER database (TAB20), November 2020
Created by Geography Division: December 09, 2020

U.S. DEPARTMENT OF COMMERCE U.S. Census Bureau

Projection: Albers Equal Area Conic
Datum: NAD 83
Spheroid: GRS 80
1st Standard Parallel: 32 16 36
2nd Standard Parallel: 36 03 20
Central Meridian: -106 01 31
Latitude of Projection's Origin: 31 19 55
False Easting: 0
False Northing: 0

0 0.7 1.4 2.1 2.8 3.5 Kilometers
0 0.4 0.8 1.2 1.6 2 Miles
The plotted map scale is 1:24,000

N W E S

Boundary and Annexation Survey (BAS) ID: 23500900000
BAS Submission Deadline: March 1, 2021

PDF versions of the BAS maps are available at:
www.census.gov/programs-surveys/bas/geographies.html

For more information, or to request additional maps, please email geo.bas@census.gov, call 1-800-972-5651, or visit www.census.gov/programs-surveys/bas.html.

United States Census Bureau

GOVERNMENTAL UNIT REFERENCE MAP (2020): Curry County, NM

QUAY 037
CURRY 009
QUAY 037
ROOSEVELT 041
CURRY 009
ROOSEVELT 041
House-Forrest CCD 91530
Melrose CCD 92010
Elida CCD 91140
Curry Road 29
Curry Road 28
Curry Road 27
Curry Road 26
Curry Road 25
Curry Road 24
Curry Road 23
Curry Road 22
Curry Road 21
Curry Rd 22.5
Curry Rd 25
Curry Road Ah
Curry Road Ak
Curry Road Ak 1
Curry Rd Ak 1/2
Curry Rd Ah
Curry Road Ak
Curry Road Ah
Curry Road Ak
Curry Road Ah
Curry Road Ak
Curry Rd Ak
Curry Road Ak
Curry Road Ah
Curry Road Ak
Curry Road Ah
Curry Road Ak
Curry Road Ah

GOVERNMENTAL UNIT REFERENCE MAP (2020): Curry County, NM

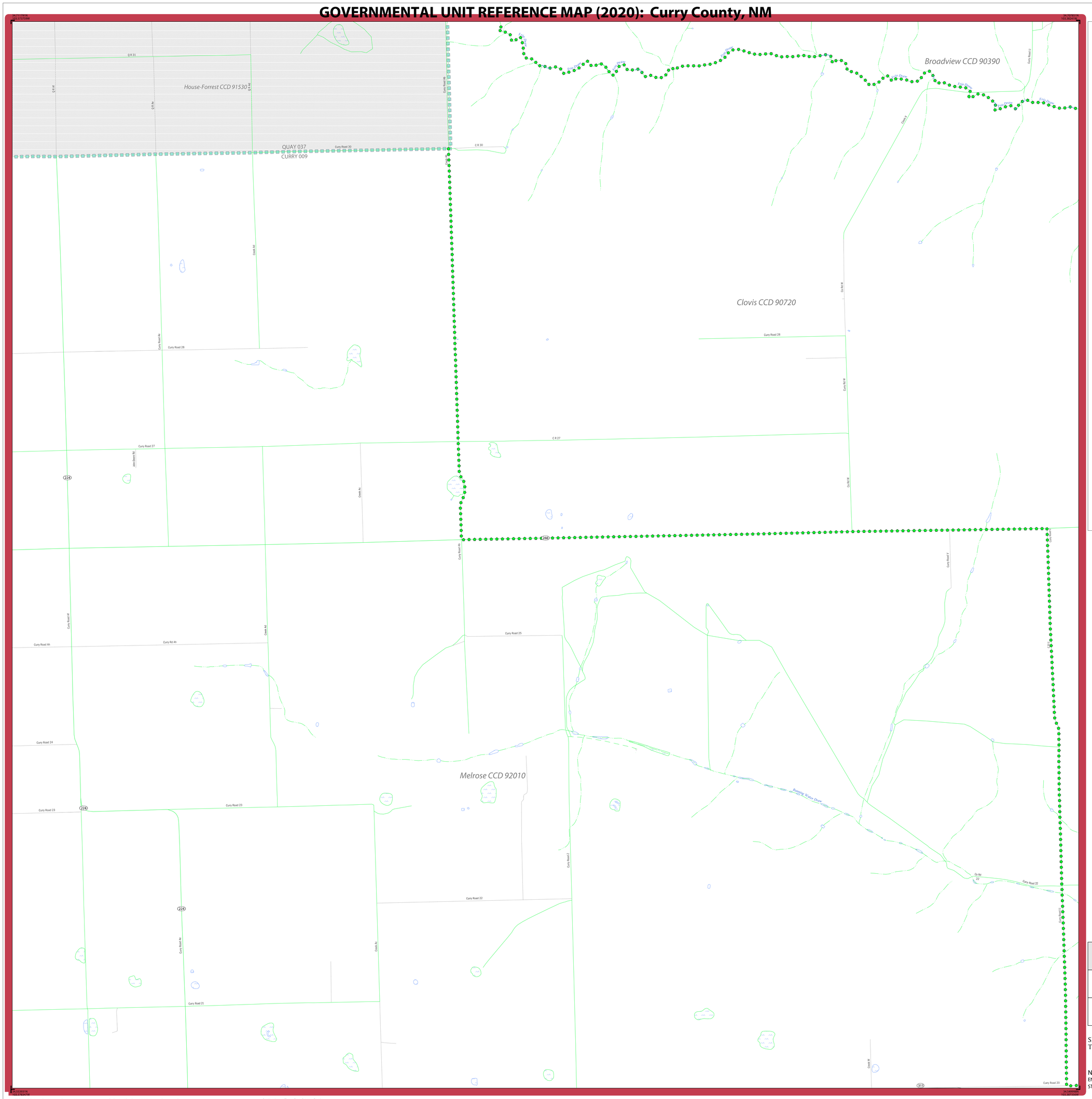

LEGEND

SYMBOL DESCRIPTION	SYMBOL	LABEL STYLE
Federal American Indian Reservation		L'ANSE RESERVATION (TA 1880)
Off-Reservation Trust Land		T1880
American Indian Tribal Subdivision		SHONTO (620)
Alaska Native Regional Corporation (ANRC)		NANA ANRC 52120
State (or statistically equivalent entity)		NEW YORK 36
County (or statistically equivalent entity)		ERIE 029
Minor Civil Division (MCD)[1]		Lee town 41460
Census County Division (CCD)[2]		Jemez CCD 91650
Consolidated City		MILFORD 47500
Incorporated Place[3]		Davis 18100
Census Designated Place (CDP)[2]		Cochiti 16560

DESCRIPTION	SYMBOL	DESCRIPTION	SYMBOL
Interstate	I	Water Body	Pleasant Lake
U.S. Highway	2	Swamp or Marsh	Okefenokee Swamp
State Highway	4	Glacier	Bering Glacier
Other Road	Marsh Ln	Airport, Airfield, or Helicopter Landing Pad	Donald Airfield
Cul-de-sac		College or University	Coll/Univ
Circle		Military	Fort Belvoir
Geographic Offset or Corridor		Prison or Juvenile Detention Center	P/JDC
4WD Trail, Stairway, Alley, Walkway, or Ferry		Cemetery	Powell Cmtry
Railroad	Southern RR	Golf Course	Pinehurst GlfCrs
Pipeline or Power Line		National Park or Forest	Yosemite NP
Ridge or Fence		Other Park	St Francis Park
Property Line or Nonvisible Boundary		Outside Subject Area	
Perennial Stream	Tumbling Cr	Inset Area	A1
Intermittent Stream	Pinery Cr		
Mountain Peak or Hill	Mt. Baker		

Where state, county, and/or MCD/CCD boundaries coincide, the map shows the boundary symbol for only the highest-ranking of these boundaries. Where American Indian reservation and American Indian tribal subdivision boundaries coincide, the map shows only the American Indian reservation boundaries.

Entity names are followed by either their FIPS code or census code; parentheses indicate a census code.

1 'MCD*' indicates a false MCD. These are for Census Bureau use only.

2 The CCD and CDP boundaries represent statistical entities only and are not updated through the BAS.

3 Incorporated place name color corresponds to the incorporated place fill color.

Due to space limitations, some road names, along with other feature and geography names on the map, may not be shown.

The Census Bureau stores primary and alternate road names, but only primary road names are used to label the roads on these maps.

Key to Adjacent Sheets

	3	4
6	7	8
10	11	12

Sheet Location within Entity

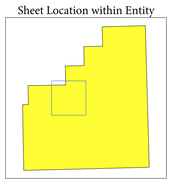

Sheet 7 of 17 PARENT sheets
Total Sheets: 21 (Index 1; Parent 17; Inset 3)

NAME: Curry County (009)
ENTITY TYPE: County or statistically equivalent entity
ST: New Mexico (35)

INDEX OR PARENT SHEET #: 007
INSET SHEET #: 000000

2020 COUNTY REF MAP (PARENT)

5340235009000000007000000

All legal boundaries and names are as reported through the 2020 Boundary and Annexation Survey (BAS) and Boundary Validation Program (BVP). The boundaries shown on this map are for Census Bureau statistical data collection and tabulation purposes only; their depiction and designation for statistical purposes does not constitute a determination of jurisdictional authority or rights of ownership or entitlement.

Data Source: U.S. Census Bureau's MAF/TIGER database (TAB20), November 2020
Created by Geography Division: December 09, 2020

U.S. DEPARTMENT OF COMMERCE U.S. Census Bureau

Projection: Albers Equal Area Conic
Datum: NAD 83
Spheroid: GRS 80
1st Standard Parallel: 32 16 36
2nd Standard Parallel: 36 03 20
Central Meridian: -106 01 31
Latitude of Projection's Origin: 31 19 55
False Easting: 0
False Northing: 0

0 0.7 1.4 2.1 2.8 3.5 Kilometers
0 0.4 0.8 1.2 1.6 2 Miles
The plotted map scale is 1:24,000

N W E S

Boundary and Annexation Survey (BAS) ID: 23500900000
BAS Submission Deadline: March 1, 2021

PDF versions of the BAS maps are available at:
www.census.gov/programs-surveys/bas/geographies.html

For more information, or to request additional maps, please email geo.bas@census.gov, call 1-800-972-5651, or visit www.census.gov/programs-surveys/bas.html.

United States Census Bureau

GOVERNMENTAL UNIT REFERENCE MAP (2020): Curry County, NM

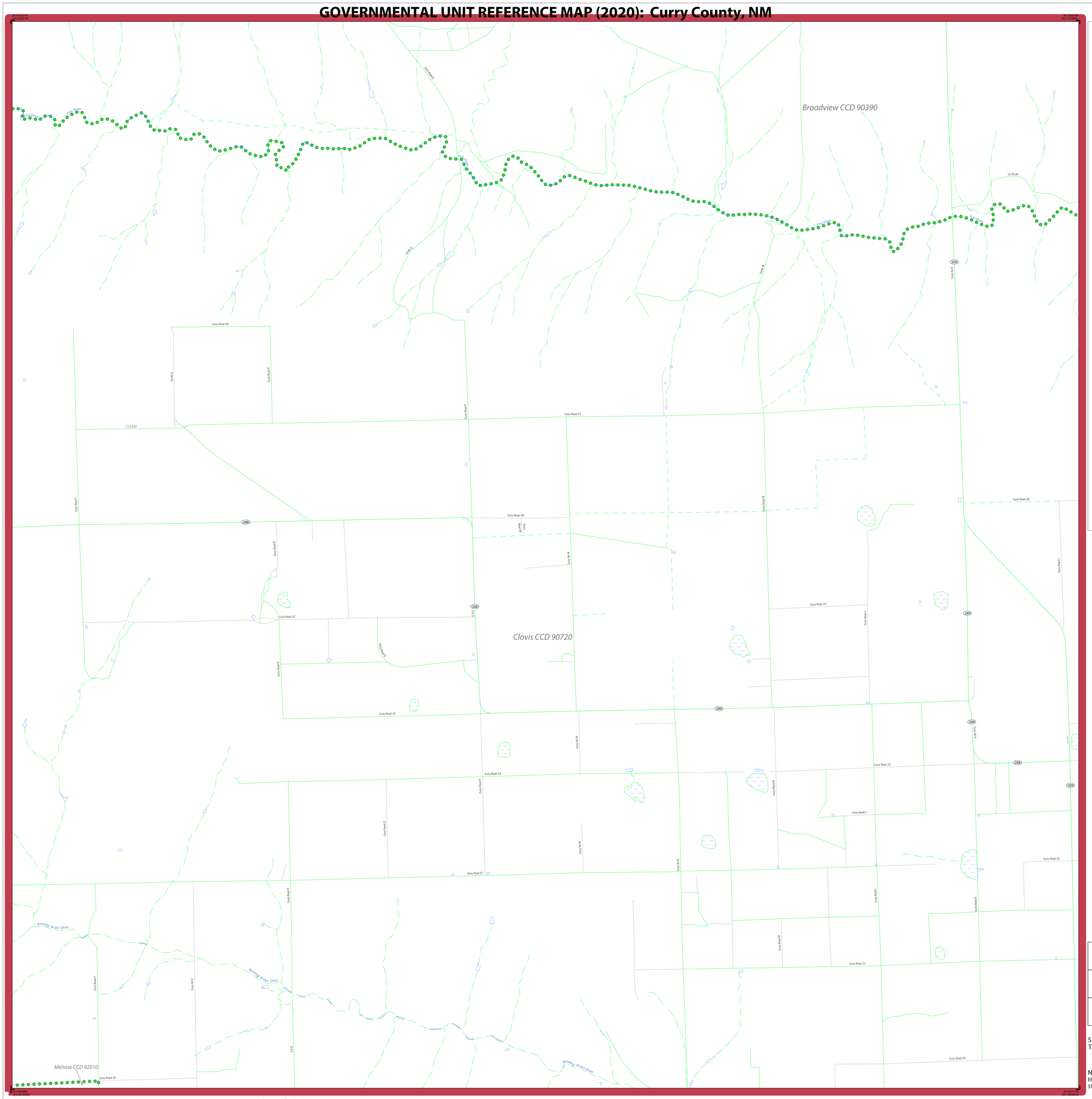

LEGEND

SYMBOL DESCRIPTION	SYMBOL	LABEL STYLE
Federal American Indian Reservation		L'ANSE RESERVATION (TA 1880)
Off-Reservation Trust Land		T1880
American Indian Tribal Subdivision		SHONTO (620)
Alaska Native Regional Corporation (ANRC)		NANA ANRC 52120
State (or statistically equivalent entity)		NEW YORK 36
County (or statistically equivalent entity)		ERIE 029
Minor Civil Division (MCD)[1]		Lee town 41460
Census County Division (CCD)[2]		Jemez CCD 91650
Consolidated City		MILFORD 47500
Incorporated Place[3]		Davis 18100
Census Designated Place (CDP)[2]		Cochiti 16560

DESCRIPTION	SYMBOL	DESCRIPTION	SYMBOL
Interstate	5	Water Body	Pleasant Lake
U.S. Highway	2	Swamp or Marsh	Okefenokee Swamp
State Highway	4	Glacier	Bering Glacier
Other Road	Marsh Ln	Airport, Airfield, or Helicopter Landing Pad	Donald Airport
Cul-de-sac		College or University	Coll/Univ
Circle		Military	Fort Belvoir
Geographic Offset or Corridor		Prison or Juvenile Detention Center	P/JDC
4WD Trail, Stairway, Alley, Walkway, or Ferry		Cemetery	Powell Cmtry
Railroad	Southern RR	Golf Course	Pinehurst GlfCrs
Pipeline or Power Line		National Park or Forest	Yosemite NP
Ridge or Fence		Other Park	St Francis Park
Property Line or Nonvisible Boundary		Outside Subject Area	
Perennial Stream	Tumbling Cr	Inset Area	A1
Intermittent Stream	Piney Cr		
Mountain Peak or Hill	Mt. Baker		

Where state, county, and/or MCD/CCD boundaries coincide, the map shows the boundary symbol for only the highest-ranking of these boundaries. Where American Indian reservation and American Indian tribal subdivision boundaries coincide, the map shows only the American Indian reservation boundaries.

Entity names are followed by either their FIPS code or census code; parentheses indicate a census code.

1 "MCD" indicates a false MCD. These are for Census Bureau use only.

2 The CCD and CDP boundaries represent statistical entities only and are not updated through the BAS.

3 Incorporated place name color corresponds to the incorporated place fill color.

Due to space limitations, some road names, along with other feature and geography names on the map, may not be shown.

The Census Bureau stores primary and alternate road names, but only primary road names are used to label the roads on these maps.

Key to Adjacent Sheets

3	4	5
7	8	9
11	12	13

Sheet Location within Entity

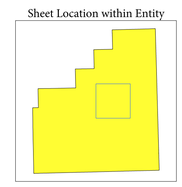

Sheet 8 of 17 PARENT sheets
Total Sheets: 21 (Index 1; Parent 17; Inset 3)

NAME: Curry County (009)
ENTITY TYPE: County or statistically equivalent entity
ST: New Mexico (35)

INDEX OR PARENT SHEET #: 008
INSET SHEET #: 000000

2020 COUNTY REF MAP (PARENT)

5340235009000000008000000

All legal boundaries and names are as reported through the 2020 Boundary and Annexation Survey (BAS) and Boundary Validation Program (BVP). The boundaries shown on this map are for Census Bureau statistical data collection and tabulation purposes only; their depiction and designation for statistical purposes does not constitute a determination of jurisdictional authority or rights of ownership or entitlement.

Data Source: U.S. Census Bureau's MAF/TIGER database (TAB20), November 2020
Created by Geography Division: December 09, 2020

U.S. DEPARTMENT OF COMMERCE U.S. Census Bureau

Projection: Albers Equal Area Conic
Datum: NAD 83
Spheroid: GRS 80
1st Standard Parallel: 32 16 36
2nd Standard Parallel: 36 03 20
Central Meridian: -106 01 31
Latitude of Projection's Origin: 31 19 55
False Easting: 0
False Northing: 0

0 0.7 1.4 2.1 2.8 3.5 Kilometers
0 0.4 0.8 1.2 1.6 2 Miles
The plotted map scale is 1:24,000

N W E S

Boundary and Annexation Survey (BAS) ID: 23500900000
BAS Submission Deadline: March 1, 2021

PDF versions of the BAS maps are available at:
www.census.gov/programs-surveys/bas/geographies.html

For more information, or to request additional maps, please email geo.bas@census.gov, call 1-800-972-5651, or visit www.census.gov/programs-surveys/bas.html.

United States Census Bureau

GOVERNMENTAL UNIT REFERENCE MAP (2020): Curry County, NM

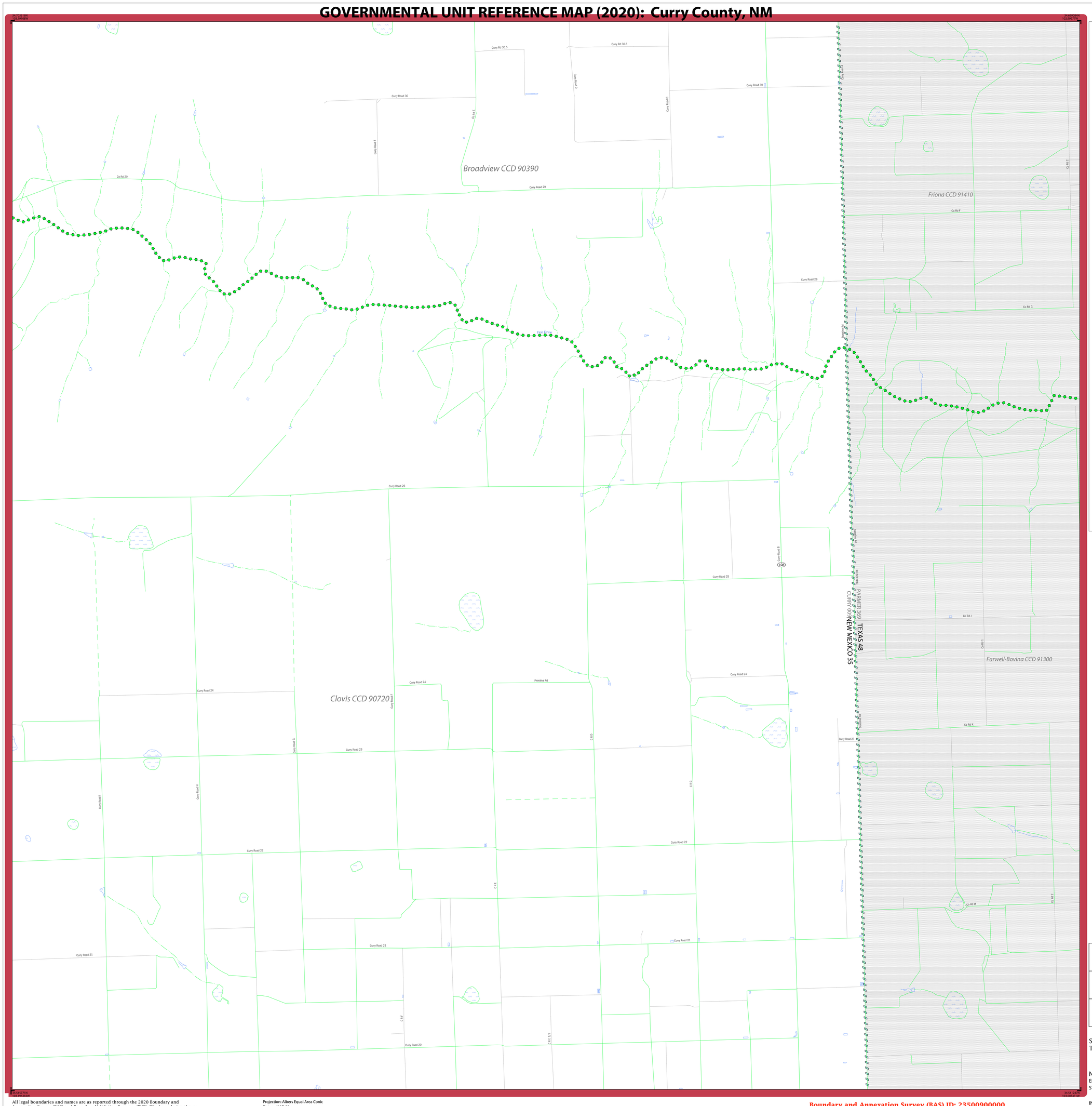

LEGEND

SYMBOL DESCRIPTION	SYMBOL	LABEL STYLE
Federal American Indian Reservation		L'ANSE RESERVATION (TA 1880)
Off-Reservation Trust Land		T1880
American Indian Tribal Subdivision		SHONTO (620)
Alaska Native Regional Corporation (ANRC)		NANA ANRC 52120
State (or statistically equivalent entity)		NEW YORK 36
County (or statistically equivalent entity)		ERIE 029
Minor Civil Division (MCD)[1]		Lee town 41460
Census County Division (CCD)[2]		Jemez CCD 91650
Consolidated City		MILFORD 47500
Incorporated Place[3]		Davis 18100
Census Designated Place (CDP)[2]		Cochiti 16560

DESCRIPTION	SYMBOL	DESCRIPTION	SYMBOL
Interstate	I	Water Body	Pleasant Lake
U.S. Highway	2	Swamp or Marsh	Okefenokee Swamp
State Highway	4	Glacier	Bering Glacier
Other Road	Marsh Ln	Airport, Airfield, or Helicopter Landing Pad	Dönärd Airfield
Cul-de-sac		College or University	Coll/Univ
Circle		Military	Fort Belvoir
Geographic Offset or Corridor		Prison or Juvenile Detention Center	PJDC
4WD Trail, Stairway, Alley, Walkway, or Ferry		Cemetery	Powell Cmtry
Railroad	Southern RR	Golf Course	Pinehurst GlfCrs
Pipeline or Power Line		National Park or Forest	Yosemite NP
Ridge or Fence		Other Park	St Francis Park
Property Line or Nonvisible Boundary		Outside Subject Area	
Perennial Stream	Tumbling Cr	Inset Area	A1
Intermittent Stream	Piney Cr		
Mountain Peak or Hill	Mt. Baker		

Where state, county, and/or MCD/CCD boundaries coincide, the map shows the boundary symbol for only the highest-ranking of these boundaries. Where American Indian reservation and American Indian tribal subdivision boundaries coincide, the map shows only the American Indian reservation boundaries.

Entity names are followed by either their FIPS code or census code; parentheses indicate a census code.

1 'MCD*' indicates a false MCD. These are for Census Bureau use only.

2 The CCD and CDP boundaries represent statistical entities only and are not updated through the BAS.

3 Incorporated place name color corresponds to the incorporated place fill color.

Due to space limitations, some road names, along with other feature and geography names on the map, may not be shown.

The Census Bureau stores primary and alternate road names, but only primary road names are used to label the roads on these maps.

Key to Adjacent Sheets

4	5	
8	9	
12	13	

Sheet Location within Entity

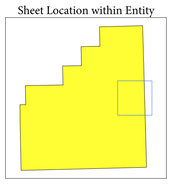

Sheet 9 of 17 PARENT sheets
Total Sheets: 21 (Index 1; Parent 17; Inset 3)

NAME: Curry County (009)
ENTITY TYPE: County or statistically equivalent entity
ST: New Mexico (35)

INDEX OR PARENT SHEET #: 009
INSET SHEET #: 000000

2020 COUNTY REF MAP (PARENT)

5340235009000000009000000

All legal boundaries and names are as reported through the 2020 Boundary and Annexation Survey (BAS) and Boundary Validation Program (BVP). The boundaries shown on this map are for Census Bureau statistical data collection and tabulation purposes only; their depiction and designation for statistical purposes does not constitute a determination of jurisdictional authority or rights of ownership or entitlement.

Data Source: U.S. Census Bureau's MAF/TIGER database (TAB20), November 2020
Created by Geography Division: December 09, 2020

U.S. DEPARTMENT OF COMMERCE U.S. Census Bureau

Projection: Albers Equal Area Conic
Datum: NAD 83
Spheroid: GRS 80
1st Standard Parallel: 32 16 36
2nd Standard Parallel: 36 03 20
Central Meridian: -106 01 31
Latitude of Projection's Origin: 31 19 55
False Easting: 0
False Northing: 0

0 0.7 1.4 2.1 2.8 3.5 Kilometers
0 0.4 0.8 1.2 1.6 2 Miles
The plotted map scale is 1:24,000

N W E S

Boundary and Annexation Survey (BAS) ID: 23500900000
BAS Submission Deadline: March 1, 2021

PDF versions of the BAS maps are available at:
www.census.gov/programs-surveys/bas/geographies.html

For more information, or to request additional maps, please email geo.bas@census.gov, call 1-800-972-5651, or visit www.census.gov/programs-surveys/bas.html.

United States Census Bureau

GOVERNMENTAL UNIT REFERENCE MAP (2020): Curry County, NM

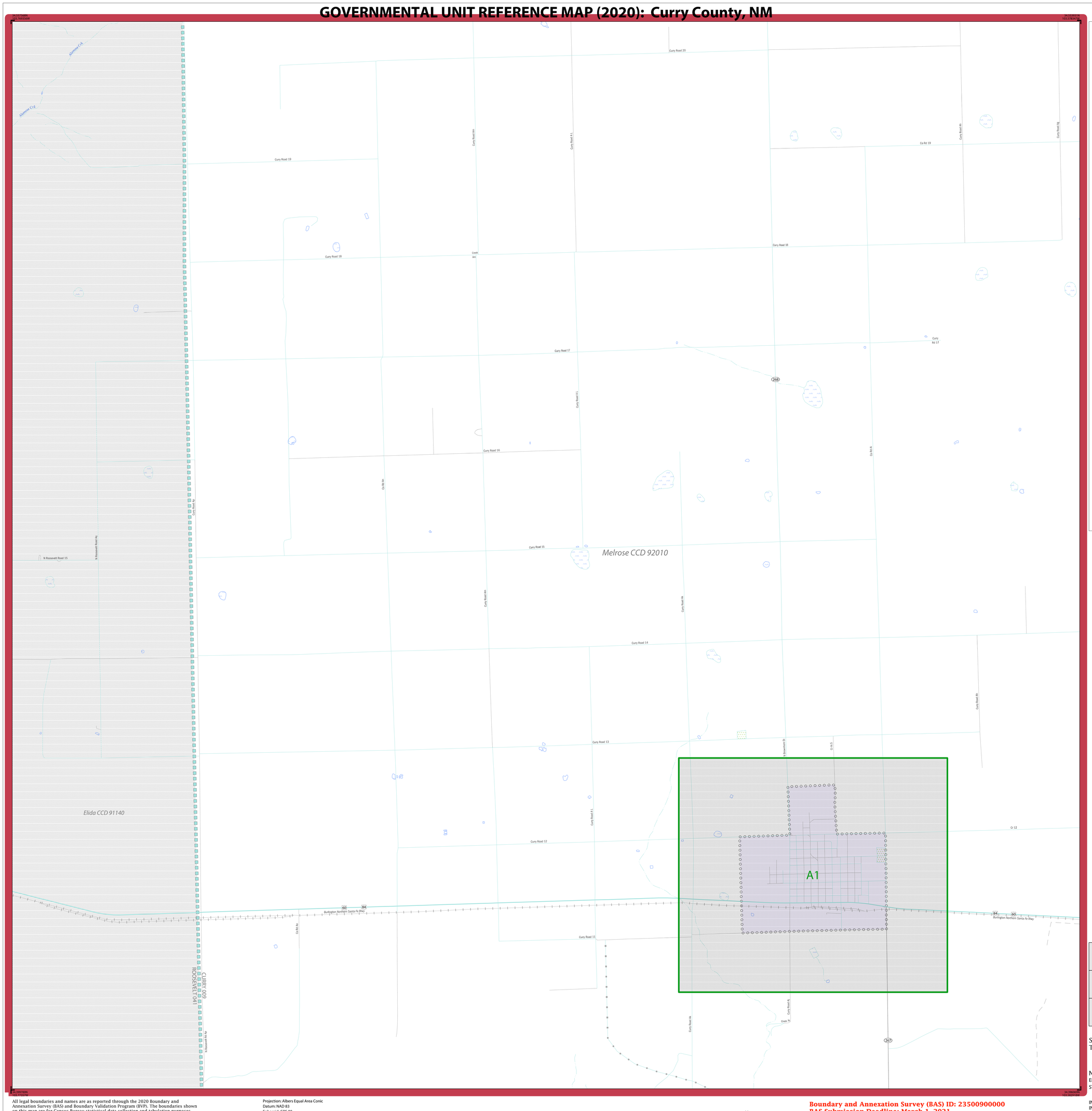

LEGEND

SYMBOL DESCRIPTION	SYMBOL	LABEL STYLE
Federal American Indian Reservation		L'ANSE RESERVATION (TA 1880)
Off-Reservation Trust Land		T1880
American Indian Tribal Subdivision		SHONTO (620)
Alaska Native Regional Corporation (ANRC)		*NANA ANRC 52120*
State (or statistically equivalent entity)		NEW YORK 36
County (or statistically equivalent entity)		ERIE 029
Minor Civil Division (MCD)[1]		Lee town 41460
Census County Division (CCD)[2]		*Jemez CCD 91650*
Consolidated City		MILFORD 47500
Incorporated Place[3]		Davis 18100
Census Designated Place (CDP)[2]		*Cochiti 16560*

DESCRIPTION	SYMBOL	DESCRIPTION	SYMBOL
Interstate	5	Water Body	*Pleasant Lake*
U.S. Highway	2	Swamp or Marsh	*Okefenokee Swamp*
State Highway	4	Glacier	*Bering Glacier*
Other Road	Marsh Ln	Airport, Airfield, or Helicopter Landing Pad	Donald Airport
Cul-de-sac		College or University	Coll/Univ
Circle		Military	Fort Belvoir
Geographic Offset or Corridor		Prison or Juvenile Detention Center	P/JDC
4WD Trail, Stairway, Alley, Walkway, or Ferry		Cemetery	Powell Cmtry
Railroad	Southern RR	Golf Course	Pinehurst GlfCrs
Pipeline or Power Line		National Park or Forest	Yosemite NP
Ridge or Fence		Other Park	St Francis Park
Property Line or Nonvisible Boundary		Outside Subject Area	
Perennial Stream	*Tumbling Cr*	Inset Area	A1
Intermittent Stream	*Pinoy Cr*		
Mountain Peak or Hill	*Mt. Baker*		

Where state, county, and/or MCD/CCD boundaries coincide, the map shows the boundary symbol for only the highest-ranking of these boundaries. Where American Indian reservation and American Indian tribal subdivision boundaries coincide, the map shows only the American Indian reservation boundaries.

Entity names are followed by either their FIPS code or census code; parentheses indicate a census code.

1 'MCD*' indicates a false MCD. These are for Census Bureau use only.

2 The CCD and CDP boundaries represent statistical entities only and are not updated through the BAS.

3 Incorporated place name color corresponds to the incorporated place fill color.

Due to space limitations, some road names, along with other feature and geography names on the map, may not be shown.

The Census Bureau stores primary and alternate road names, but only primary road names are used to label the roads on these maps.

Key to Adjacent Sheets

	6	7
	10	11
	14	15

Sheet Location within Entity

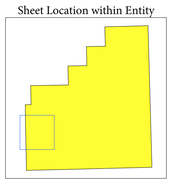

Sheet 10 of 17 PARENT sheets
Total Sheets: 21 (Index 1; Parent 17; Inset 3)

NAME: Curry County (009)
ENTITY TYPE: County or statistically equivalent entity
ST: New Mexico (35)

INDEX OR PARENT SHEET #: 010
INSET SHEET #: 000000

2020 COUNTY REF MAP (PARENT)

5340235009000001000000

All legal boundaries and names are as reported through the 2020 Boundary and Annexation Survey (BAS) and Boundary Validation Program (BVP). The boundaries shown on this map are for Census Bureau statistical data collection and tabulation purposes only; their depiction and designation for statistical purposes does not constitute a determination of jurisdictional authority or rights of ownership or entitlement.

Data Source: U.S. Census Bureau's MAF/TIGER database (TAB20), November 2020
Created by Geography Division: December 09, 2020

U.S. DEPARTMENT OF COMMERCE U.S. Census Bureau

Projection: Albers Equal Area Conic
Datum: NAD 83
Spheroid: GRS 80
1st Standard Parallel: 32 16 36
2nd Standard Parallel: 36 03 20
Central Meridian: -106 01 31
Latitude of Projection's Origin: 31 19 55
False Easting: 0
False Northing: 0

0 0.7 1.4 2.1 2.8 3.5 Kilometers
0 0.4 0.8 1.2 1.6 2 Miles
The plotted map scale is 1:24,000

N W E S

Boundary and Annexation Survey (BAS) ID: 23500900000
BAS Submission Deadline: March 1, 2021

PDF versions of the BAS maps are available at: www.census.gov/programs-surveys/bas/geographies.html

For more information, or to request additional maps, please email geo.bas@census.gov, call 1-800-972-5651, or visit www.census.gov/programs-surveys/bas.html.

United States Census Bureau

GOVERNMENTAL UNIT REFERENCE MAP (2020): Curry County, NM


Lockmiller & Sons Arprt
Melrose CCD 92010
Clovis CCD 90720
Curry Road 19
Co Rd 19
Curry Road 18
Curry Road 17
Curry Road 16
Curry Road 15
Curry Road 14
Curry Road 13
Curry Road 10
Curry Road 4
Curry Road 5
Curry Road 6
Curry Road 7
Curry Road 8
Curry Road 9
Curry Road 2
Curry Rd 1 1/2
Cook Ac
Cook Ac
Curry Road 4E
Curry Road 4F
Curry Road 4G
Curry Rd 4H
Curry Rd 4I
Curry Rd 4J
Curry Rd 4K
Curry Rd 4L
Curry Rd 4M
Curry Rd 4N
Curry Rd 4O
Curry Rd 4P
Curry Rd 4Q
Curry Rd 4R
Curry Rd 4S
Curry Rd 4T
Curry Rd 4U
Curry Rd 4V
Curry Rd 4W
Curry Rd 4X
Curry Rd 4Y
Curry Rd 4Z
Curry Rd 5A
Curry Rd 5B
Curry Rd 5C
Curry Rd 5D
Curry Rd 5E
Curry Rd 5F
Curry Rd 5G
Curry Rd 5H
Curry Rd 5I
Curry Rd 5J
Curry Rd 5K
Curry Rd 5L
Curry Rd 5M
Curry Rd 5N
Curry Rd 5O
Curry Rd 5P
Curry Rd 5Q
Curry Rd 5R
Curry Rd 5S
Curry Rd 5T
Curry Rd 5U
Curry Rd 5V
Curry Rd 5W
Curry Rd 5X
Curry Rd 5Y
Curry Rd 5Z
Curry Rd 6A
Curry Rd 6B
Curry Rd 6C
Curry Rd 6D
Curry Rd 6E
Curry Rd 6F
Curry Rd 6G
Curry Rd 6H
Curry Rd 6I
Curry Rd 6J
Curry Rd 6K
Curry Rd 6L
Curry Rd 6M
Curry Rd 6N
Curry Rd 6O
Curry Rd 6P
Curry Rd 6Q
Curry Rd 6R
Curry Rd 6S
Curry Rd 6T
Curry Rd 6U
Curry Rd 6V
Curry Rd 6W
Curry Rd 6X
Curry Rd 6Y
Curry Rd 6Z
Curry Rd 7A
Curry Rd 7B
Curry Rd 7C
Curry Rd 7D
Curry Rd 7E
Curry Rd 7F
Curry Rd 7G
Curry Rd 7H
Curry Rd 7I
Curry Rd 7J
Curry Rd 7K
Curry Rd 7L
Curry Rd 7M
Curry Rd 7N
Curry Rd 7O
Curry Rd 7P
Curry Rd 7Q
Curry Rd 7R
Curry Rd 7S
Curry Rd 7T
Curry Rd 7U
Curry Rd 7V
Curry Rd 7W
Curry Rd 7X
Curry Rd 7Y
Curry Rd 7Z
Curry Rd 8A
Curry Rd 8B
Curry Rd 8C
Curry Rd 8D
Curry Rd 8E
Curry Rd 8F
Curry Rd 8G
Curry Rd 8H
Curry Rd 8I
Curry Rd 8J
Curry Rd 8K
Curry Rd 8L
Curry Rd 8M
Curry Rd 8N
Curry Rd 8O
Curry Rd 8P
Curry Rd 8Q
Curry Rd 8R
Curry Rd 8S
Curry Rd 8T
Curry Rd 8U
Curry Rd 8V
Curry Rd 8W
Curry Rd 8X
Curry Rd 8Y
Curry Rd 8Z
Curry Rd 9A
Curry Rd 9B
Curry Rd 9C
Curry Rd 9D
Curry Rd 9E
Curry Rd 9F
Curry Rd 9G
Curry Rd 9H
Curry Rd 9I
Curry Rd 9J
Curry Rd 9K
Curry Rd 9L
Curry Rd 9M
Curry Rd 9N
Curry Rd 9O
Curry Rd 9P
Curry Rd 9Q
Curry Rd 9R
Curry Rd 9S
Curry Rd 9T
Curry Rd 9U
Curry Rd 9V
Curry Rd 9W
Curry Rd 9X
Curry Rd 9Y
Curry Rd 9Z
Curry Rd 10A
Curry Rd 10B
Curry Rd 10C
Curry Rd 10D
Curry Rd 10E
Curry Rd 10F
Curry Rd 10G
Curry Rd 10H
Curry Rd 10I
Curry Rd 10J
Curry Rd 10K
Curry Rd 10L
Curry Rd 10M
Curry Rd 10N
Curry Rd 10O
Curry Rd 10P
Curry Rd 10Q
Curry Rd 10R
Curry Rd 10S
Curry Rd 10T
Curry Rd 10U
Curry Rd 10V
Curry Rd 10W
Curry Rd 10X
Curry Rd 10Y
Curry Rd 10Z
Curry Rd 11A
Curry Rd 11B
Curry Rd 11C
Curry Rd 11D
Curry Rd 11E
Curry Rd 11F
Curry Rd 11G
Curry Rd 11H
Curry Rd 11I
Curry Rd 11J
Curry Rd 11K
Curry Rd 11L
Curry Rd 11M
Curry Rd 11N
Curry Rd 11O
Curry Rd 11P
Curry Rd 11Q
Curry Rd 11R
Curry Rd 11S
Curry Rd 11T
Curry Rd 11U
Curry Rd 11V
Curry Rd 11W
Curry Rd 11X
Curry Rd 11Y
Curry Rd 11Z
Curry Rd 12A
Curry Rd 12B
Curry Rd 12C
Curry Rd 12D
Curry Rd 12E
Curry Rd 12F
Curry Rd 12G
Curry Rd 12H
Curry Rd 12I
Curry Rd 12J
Curry Rd 12K
Curry Rd 12L
Curry Rd 12M
Curry Rd 12N
Curry Rd 12O
Curry Rd 12P
Curry Rd 12Q
Curry Rd 12R
Curry Rd 12S
Curry Rd 12T
Curry Rd 12U
Curry Rd 12V
Curry Rd 12W
Curry Rd 12X
Curry Rd 12Y
Curry Rd 12Z
Curry Rd 13A
Curry Rd 13B
Curry Rd 13C
Curry Rd 13D
Curry Rd 13E
Curry Rd 13F
Curry Rd 13G
Curry Rd 13H
Curry Rd 13I
Curry Rd 13J
Curry Rd 13K
Curry Rd 13L
Curry Rd 13M
Curry Rd 13N
Curry Rd 13O
Curry Rd 13P
Curry Rd 13Q
Curry Rd 13R
Curry Rd 13S
Curry Rd 13T
Curry Rd 13U
Curry Rd 13V
Curry Rd 13W
Curry Rd 13X
Curry Rd 13Y
Curry Rd 13Z
Curry Rd 14A
Curry Rd 14B
Curry Rd 14C
Curry Rd 14D
Curry Rd 14E
Curry Rd 14F
Curry Rd 14G
Curry Rd 14H
Curry Rd 14I
Curry Rd 14J
Curry Rd 14K
Curry Rd 14L
Curry Rd 14M
Curry Rd 14N
Curry Rd 14O
Curry Rd 14P
Curry Rd 14Q
Curry Rd 14R
Curry Rd 14S
Curry Rd 14T
Curry Rd 14U
Curry Rd 14V
Curry Rd 14W
Curry Rd 14X
Curry Rd 14Y
Curry Rd 14Z
Curry Rd 15A
Curry Rd 15B
Curry Rd 15C
Curry Rd 15D
Curry Rd 15E
Curry Rd 15F
Curry Rd 15G
Curry Rd 15H
Curry Rd 15I
Curry Rd 15J
Curry Rd 15K
Curry Rd 15L
Curry Rd 15M
Curry Rd 15N
Curry Rd 15O
Curry Rd 15P
Curry Rd 15Q
Curry Rd 15R
Curry Rd 15S
Curry Rd 15T
Curry Rd 15U
Curry Rd 15V
Curry Rd 15W
Curry Rd 15X
Curry Rd 15Y
Curry Rd 15Z
Curry Rd 16A
Curry Rd 16B
Curry Rd 16C
Curry Rd 16D
Curry Rd 16E
Curry Rd 16F
Curry Rd 16G
Curry Rd 16H
Curry Rd 16I
Curry Rd 16J
Curry Rd 16K
Curry Rd 16L
Curry Rd 16M
Curry Rd 16N
Curry Rd 16O
Curry Rd 16P
Curry Rd 16Q
Curry Rd 16R
Curry Rd 16S
Curry Rd 16T
Curry Rd 16U
Curry Rd 16V
Curry Rd 16W
Curry Rd 16X
Curry Rd 16Y
Curry Rd 16Z
Curry Rd 17A
Curry Rd 17B
Curry Rd 17C
Curry Rd 17D
Curry Rd 17E
Curry Rd 17F
Curry Rd 17G
Curry Rd 17H
Curry Rd 17I
Curry Rd 17J
Curry Rd 17K
Curry Rd 17L
Curry Rd 17M
Curry Rd 17N
Curry Rd 17O
Curry Rd 17P
Curry Rd 17Q
Curry Rd 17R
Curry Rd 17S
Curry Rd 17T
Curry Rd 17U
Curry Rd 17V
Curry Rd 17W
Curry Rd 17X
Curry Rd 17Y
Curry Rd 17Z
Curry Rd 18A
Curry Rd 18B
Curry Rd 18C
Curry Rd 18D
Curry Rd 18E
Curry Rd 18F
Curry Rd 18G
Curry Rd 18H
Curry Rd 18I
Curry Rd 18J
Curry Rd 18K
Curry Rd 18L
Curry Rd 18M
Curry Rd 18N
Curry Rd 18O
Curry Rd 18P
Curry Rd 18Q
Curry Rd 18R
Curry Rd 18S
Curry Rd 18T
Curry Rd 18U
Curry Rd 18V
Curry Rd 18W
Curry Rd 18X
Curry Rd 18Y
Curry Rd 18Z
Curry Rd 19A
Curry Rd 19B
Curry Rd 19C
Curry Rd 19D
Curry Rd 19E
Curry Rd 19F
Curry Rd 19G
Curry Rd 19H
Curry Rd 19I
Curry Rd 19J
Curry Rd 19K
Curry Rd 19L
Curry Rd 19M
Curry Rd 19N
Curry Rd 19O
Curry Rd 19P
Curry Rd 19Q
Curry Rd 19R
Curry Rd 19S
Curry Rd 19T
Curry Rd 19U
Curry Rd 19V
Curry Rd 19W
Curry Rd 19X
Curry Rd 19Y
Curry Rd 19Z
Curry Rd 20A
Curry Rd 20B
Curry Rd 20C
Curry Rd 20D
Curry Rd 20E
Curry Rd 20F
Curry Rd 20G
Curry Rd 20H
Curry Rd 20I
Curry Rd 20J
Curry Rd 20K
Curry Rd 20L
Curry Rd 20M
Curry Rd 20N
Curry Rd 20O
Curry Rd 20P
Curry Rd 20Q
Curry Rd 20R
Curry Rd 20S
Curry Rd 20T
Curry Rd 20U
Curry Rd 20V
Curry Rd 20W
Curry Rd 20X
Curry Rd 20Y
Curry Rd 20Z
Curry Rd 21A
Curry Rd 21B
Curry Rd 21C
Curry Rd 21D
Curry Rd 21E
Curry Rd 21F
Curry Rd 21G
Curry Rd 21H
Curry Rd 21I
Curry Rd 21J
Curry Rd 21K
Curry Rd 21L
Curry Rd 21M
Curry Rd 21N
Curry Rd 21O
Curry Rd 21P
Curry Rd 21Q
Curry Rd 21R
Curry Rd 21S
Curry Rd 21T
Curry Rd 21U
Curry Rd 21V
Curry Rd 21W
Curry Rd 21X
Curry Rd 21Y
Curry Rd 21Z
Curry Rd 22A
Curry Rd 22B
Curry Rd 22C
Curry Rd 22D
Curry Rd 22E
Curry Rd 22F
Curry Rd 22G
Curry Rd 22H
Curry Rd 22I
Curry Rd 22J
Curry Rd 22K
Curry Rd 22L
Curry Rd 22M
Curry Rd 22N
Curry Rd 22O
Curry Rd 22P
Curry Rd 22Q
Curry Rd 22R
Curry Rd 22S
Curry Rd 22T
Curry Rd 22U
Curry Rd 22V
Curry Rd 22W
Curry Rd 22X
Curry Rd 22Y
Curry Rd 22Z
Curry Rd 23A
Curry Rd 23B
Curry Rd 23C
Curry Rd 23D
Curry Rd 23E
Curry Rd 23F
Curry Rd 23G
Curry Rd 23H
Curry Rd 23I
Curry Rd 23J
Curry Rd 23K
Curry Rd 23L
Curry Rd 23M
Curry Rd 23N
Curry Rd 23O
Curry Rd 23P
Curry Rd 23Q
Curry Rd 23R
Curry Rd 23S
Curry Rd 23T
Curry Rd 23U
Curry Rd 23V
Curry Rd 23W
Curry Rd 23X
Curry Rd 23Y
Curry Rd 23Z
Curry Rd 24A
Curry Rd 24B
Curry Rd 24C
Curry Rd 24D
Curry Rd 24E
Curry Rd 24F
Curry Rd 24G
Curry Rd 24H
Curry Rd 24I
Curry Rd 24J
Curry Rd 24K
Curry Rd 24L
Curry Rd 24M
Curry Rd 24N
Curry Rd 24O
Curry Rd 24P
Curry Rd 24Q
Curry Rd 24R
Curry Rd 24S
Curry Rd 24T
Curry Rd 24U
Curry Rd 24V
Curry Rd 24W
Curry Rd 24X
Curry Rd 24Y
Curry Rd 24Z
Curry Rd 25A
Curry Rd 25B
Curry Rd 25C
Curry Rd 25D
Curry Rd 25E
Curry Rd 25F
Curry Rd 25G
Curry Rd 25H
Curry Rd 25I
Curry Rd 25J
Curry Rd 25K
Curry Rd 25L
Curry Rd 25M
Curry Rd 25N
Curry Rd 25O
Curry Rd 25P
Curry Rd 25Q
Curry Rd 25R
Curry Rd 25S
Curry Rd 25T
Curry Rd 25U
Curry Rd 25V
Curry Rd 25W
Curry Rd 25X
Curry Rd 25Y
Curry Rd 25Z
Curry Rd 26A
Curry Rd 26B
Curry Rd 26C
Curry Rd 26D
Curry Rd 26E
Curry Rd 26F
Curry Rd 26G
Curry Rd 26H
Curry Rd 26I
Curry Rd 26J
Curry Rd 26K
Curry Rd 26L
Curry Rd 26M
Curry Rd 26N
Curry Rd 26O
Curry Rd 26P
Curry Rd 26Q
Curry Rd 26R
Curry Rd 26S
Curry Rd 26T
Curry Rd 26U
Curry Rd 26V
Curry Rd 26W
Curry Rd 26X
Curry Rd 26Y
Curry Rd 26Z
Curry Rd 27A
Curry Rd 27B
Curry Rd 27C
Curry Rd 27D
Curry Rd 27E
Curry Rd 27F
Curry Rd 27G
Curry Rd 27H
Curry Rd 27I
Curry Rd 27J
Curry Rd 27K
Curry Rd 27L
Curry Rd 27M
Curry Rd 27N
Curry Rd 27O
Curry Rd 27P
Curry Rd 27Q
Curry Rd 27R
Curry Rd 27S
Curry Rd 27T
Curry Rd 27U
Curry Rd 27V
Curry Rd 27W
Curry Rd 27X
Curry Rd 27Y
Curry Rd 27Z
Curry Rd 28A
Curry Rd 28B
Curry Rd 28C
Curry Rd 28D
Curry Rd 28E
Curry Rd 28F
Curry Rd 28G
Curry Rd 28H
Curry Rd 28I
Curry Rd 28J
Curry Rd 28K
Curry Rd 28L
Curry Rd 28M
Curry Rd 28N
Curry Rd 28O
Curry Rd 28P
Curry Rd 28Q
Curry Rd 28R
Curry Rd 28S
Curry Rd 28T
Curry Rd 28U
Curry Rd 28V
Curry Rd 28W
Curry Rd 28X
Curry Rd 28Y
Curry Rd 28Z
Curry Rd 29A
Curry Rd 29B
Curry Rd 29C
Curry Rd 29D
Curry Rd 29E
Curry Rd 29F
Curry Rd 29G
Curry Rd 29H
Curry Rd 29I
Curry Rd 29J
Curry Rd 29K
Curry Rd 29L
Curry Rd 29M
Curry Rd 29N
Curry Rd 29O
Curry Rd 29P
Curry Rd 29Q
Curry Rd 29R
Curry Rd 29S
Curry Rd 29T
Curry Rd 29U
Curry Rd 29V
Curry Rd 29W
Curry Rd 29X
Curry Rd 29Y
Curry Rd 29Z
Curry Rd 30A
Curry Rd 30B
Curry Rd 30C
Curry Rd 30D
Curry Rd 30E
Curry Rd 30F
Curry Rd 30G
Curry Rd 30H
Curry Rd 30I
Curry Rd 30J
Curry Rd 30K
Curry Rd 30L
Curry Rd 30M
Curry Rd 30N
Curry Rd 30O
Curry Rd 30P
Curry Rd 30Q
Curry Rd 30R
Curry Rd 30S
Curry Rd 30T
Curry Rd 30U
Curry Rd 30V
Curry Rd 30W
Curry Rd 30X
Curry Rd 30Y
Curry Rd 30Z
Curry Rd 31A
Curry Rd 31B
Curry Rd 31C
Curry Rd 31D
Curry Rd 31E
Curry Rd 31F
Curry Rd 31G
Curry Rd 31H
Curry Rd 31I
Curry Rd 31J
Curry Rd 31K
Curry Rd 31L
Curry Rd 31M
Curry Rd 31N
Curry Rd 31O
Curry Rd 31P
Curry Rd 31Q
Curry Rd 31R
Curry Rd 31S
Curry Rd 31T
Curry Rd 31U
Curry Rd 31V
Curry Rd 31W
Curry Rd 31X
Curry Rd 31Y
Curry Rd 31Z
Curry Rd 32A
Curry Rd 32B
Curry Rd 32C
Curry Rd 32D
Curry Rd 32E
Curry Rd 32F
Curry Rd 32G
Curry Rd 32H
Curry Rd 32I
Curry Rd 32J
Curry Rd 32K
Curry Rd 32L
Curry Rd 32M
Curry Rd 32N
Curry Rd 32O
Curry Rd 32P
Curry Rd 32Q
Curry Rd 32R
Curry Rd 32S
Curry Rd 32T
Curry Rd 32U
Curry Rd 32V
Curry Rd 32W
Curry Rd 32X
Curry Rd 32Y
Curry Rd 32Z
Curry Rd 33A
Curry Rd 33B
Curry Rd 33C
Curry Rd 33D
Curry Rd 33E
Curry Rd 33F
Curry Rd 33G
Curry Rd 33H
Curry Rd 33I
Curry Rd 33J
Curry Rd 33K
Curry Rd 33L
Curry Rd 33M
Curry Rd 33N
Curry Rd 33O
Curry Rd 33P
Curry Rd 33Q
Curry Rd 33R
Curry Rd 33S
Curry Rd 33T
Curry Rd 33U
Curry Rd 33V
Curry Rd 33W
Curry Rd 33X
Curry Rd 33Y
Curry Rd 33Z
Curry Rd 34A
Curry Rd 34B
Curry Rd 34C
Curry Rd 34D
Curry Rd 34E
Curry Rd 34F
Curry Rd 34G
Curry Rd 34H
Curry Rd 34I
Curry Rd 34J
Curry Rd 34K
Curry Rd 34L
Curry Rd 34M
Curry Rd 34N
Curry Rd 34O
Curry Rd 34P
Curry Rd 34Q
Curry Rd 34R
Curry Rd 34S
Curry Rd 34T
Curry Rd 34U
Curry Rd 34V
Curry Rd 34W
Curry Rd 34X
Curry Rd 34Y
Curry Rd 34Z
Curry Rd 35A
Curry Rd 35B
Curry Rd 35C
Curry Rd 35D
Curry Rd 35E
Curry Rd 35F
Curry Rd 35G
Curry Rd 35H
Curry Rd 35I
Curry Rd 35J
Curry Rd 35K
Curry Rd 35L
Curry Rd 35M
Curry Rd 35N
Curry Rd 35O
Curry Rd 35P
Curry Rd 35Q
Curry Rd 35R
Curry Rd 35S
Curry Rd 35T
Curry Rd 35U
Curry Rd 35V
Curry Rd 35W
Curry Rd 35X
Curry Rd 35Y
Curry Rd 35Z
Curry Rd 36A
Curry Rd 36B
Curry Rd 36C
Curry Rd 36D
Curry Rd 36E
Curry Rd 36F
Curry Rd 36G
Curry Rd 36H
Curry Rd 36I
Curry Rd 36J
Curry Rd 36K
Curry Rd 36L
Curry Rd 36M
Curry Rd 36N
Curry Rd 36O
Curry Rd 36P
Curry Rd 36Q
Curry Rd 36R
Curry Rd 36S
Curry Rd 36T
Curry Rd 36U
Curry Rd 36V
Curry Rd 36W
Curry Rd 36X
Curry Rd 36Y
Curry Rd 36Z
Curry Rd 37A
Curry Rd 37B
Curry Rd 37C
Curry Rd 37D
Curry Rd 37E
Curry Rd 37F
Curry Rd 37G
Curry Rd 37H
Curry Rd 37I
Curry Rd 37J
Curry Rd 37K
Curry Rd 37L
Curry Rd 37M
Curry Rd 37N
Curry Rd 37O
Curry Rd 37P
Curry Rd 37Q
Curry Rd 37R
Curry Rd 37S
Curry Rd 37T
Curry Rd 37U
Curry Rd 37V
Curry Rd 37W
Curry Rd 37X
Curry Rd 37Y
Curry Rd 37Z
Curry Rd 38A
Curry Rd 38B
Curry Rd 38C
Curry Rd 38D
Curry Rd 38E
Curry Rd 38F
Curry Rd 38G
Curry Rd 38H
Curry Rd 38I
Curry Rd 38J
Curry Rd 38K
Curry Rd 38L
Curry Rd 38M
Curry Rd 38N
Curry Rd 38O
Curry Rd 38P
Curry Rd 38Q
Curry Rd 38R
Curry Rd 38S
Curry Rd 38T
Curry Rd 38U
Curry Rd 38V
Curry Rd 38W
Curry Rd 38X
Curry Rd 38Y
Curry Rd 38Z
Curry Rd 39A
Curry Rd 39B
Curry Rd 39C
Curry Rd 39D
Curry Rd 39E
Curry Rd 39F
Curry Rd 39G
Curry Rd 39H
Curry Rd 39I
Curry Rd 39J
Curry Rd 39K
Curry Rd 39L
Curry Rd 39M
Curry Rd 39N
Curry Rd 39O
Curry Rd 39P
Curry Rd 39Q
Curry Rd 39R
Curry Rd 39S
Curry Rd 39T
Curry Rd 39U
Curry Rd 39V
Curry Rd 39W
Curry Rd 39X
Curry Rd 39Y
Curry Rd 39Z
Curry Rd 40A
Curry Rd 40B
Curry Rd 40C
Curry Rd 40D
Curry Rd 40E
Curry Rd 40F
Curry Rd 40G
Curry Rd 40H
Curry Rd 40I
Curry Rd 40J
Curry Rd 40K
Curry Rd 40L
Curry Rd 40M
Curry Rd 40N
Curry Rd 40O
Curry Rd 40P
Curry Rd 40Q
Curry Rd 40R
Curry Rd 40S
Curry Rd 40T
Curry Rd 40U
Curry Rd 40V
Curry Rd 40W
Curry Rd 40X
Curry Rd 40Y
Curry Rd 40Z
Curry Rd 41A
Curry Rd 41B
Curry Rd 41C
Curry Rd 41D
Curry Rd 41E
Curry Rd 41F
Curry Rd 41G
Curry Rd 41H
Curry Rd 41I
Curry Rd 41J
Curry Rd 41K
Curry Rd 41L
Curry Rd 41M
Curry Rd 41N
Curry Rd 41O
Curry Rd 41P
Curry Rd 41Q
Curry Rd 41R
Curry Rd 41S
Curry Rd 41T
Curry Rd 41U
Curry Rd 41V
Curry Rd 41W
Curry Rd 41X
Curry Rd 41Y
Curry Rd 41Z
Curry Rd 42A
Curry Rd 42B
Curry Rd 42C
Curry Rd 42D
Curry Rd 42E
Curry Rd 42F
Curry Rd 42G
Curry Rd 42H
Curry Rd 42I
Curry Rd 42J
Curry Rd 42K
Curry Rd 42L
Curry Rd 42M
Curry Rd 42N
Curry Rd 42O
Curry Rd 42P
Curry Rd 42Q
Curry Rd 42R
Curry Rd 42S
Curry Rd 42T
Curry Rd 42U
Curry Rd 42V
Curry Rd 42W
Curry Rd 42X
Curry Rd 42Y
Curry Rd 42Z
Curry Rd 43A
Curry Rd 43B
Curry Rd 43C
Curry Rd 43D
Curry Rd 43E
Curry Rd 43F
Curry Rd 43G
Curry Rd 43H
Curry Rd 43I
Curry Rd 43J
Curry Rd 43K
Curry Rd 43L
Curry Rd 43M
Curry Rd 43N
Curry Rd 43O
Curry Rd 43P
Curry Rd 43Q
Curry Rd 43R
Curry Rd 43S
Curry Rd 43T
Curry Rd 43U
Curry Rd 43V
Curry Rd 43W
Curry Rd 43X
Curry Rd 43Y
Curry Rd 43Z
Curry Rd 44A
Curry Rd 44B
Curry Rd 44C
Curry Rd 44D
Curry Rd 44E
Curry Rd 44F
Curry Rd 44G
Curry Rd 44H
Curry Rd 44I
Curry Rd 44J
Curry Rd 44K
Curry Rd 44L
Curry Rd 44M
Curry Rd 44N
Curry Rd 44O
Curry Rd 44P
Curry Rd 44Q
Curry Rd 44R
Curry Rd 44S
Curry Rd 44T
Curry Rd 44U
Curry Rd 44V
Curry Rd 44W
Curry Rd 44X
Curry Rd 44Y
Curry Rd 44Z
Curry Rd 45A
Curry Rd 45B
Curry Rd 45C
Curry Rd 45D
Curry Rd 45E
Curry Rd 45F
Curry Rd 45G
Curry Rd 45H
Curry Rd 45I
Curry Rd 45J
Curry Rd 45K
Curry Rd 45L
Curry Rd 45M
Curry Rd 45N
Curry Rd 45O
Curry Rd 45P
Curry Rd 45Q
Curry Rd 45R
Curry Rd 45S
Curry Rd 45T
Curry Rd 45U
Curry Rd 45V
Curry Rd 45W
Curry Rd 45X
Curry Rd 45Y
Curry Rd 45Z
Curry Rd 46A
Curry Rd 46B
Curry Rd 46C
Curry Rd 46D
Curry Rd 46E
Curry Rd 46F
Curry Rd 46G
Curry Rd 46H
Curry Rd 46I
Curry Rd 46J
Curry Rd 46K
Curry Rd 46L
Curry Rd 46M
Curry Rd 46N
Curry Rd 46O
Curry Rd 46P
Curry Rd 46Q
Curry Rd 46R
Curry Rd 46S
Curry Rd 46T
Curry Rd 46U
Curry Rd 46V
Curry Rd 46W
Curry Rd 46X
Curry Rd 46Y
Curry Rd 46Z
Curry Rd 47A
Curry Rd 47B
Curry Rd 47C
Curry Rd 47D
Curry Rd 47E
Curry Rd 47F
Curry Rd 47G
Curry Rd 47H
Curry Rd 47I
Curry Rd 47J
Curry Rd 47K
Curry Rd 47L
Curry Rd 47M
Curry Rd 47N
Curry Rd 47O
Curry Rd 47P
Curry Rd 47Q
Curry Rd 47R
Curry Rd 47S
Curry Rd 47T
Curry Rd 47U
Curry Rd 47V
Curry Rd 47W
Curry Rd 47X
Curry Rd 47Y
Curry Rd 47Z
Curry Rd 48A
Curry Rd 48B
Curry Rd 48C
Curry Rd 48D
Curry Rd 48E
Curry Rd 48F
Curry Rd 48G
Curry Rd 48H
Curry Rd 48I
Curry Rd 48J
Curry Rd 48K
Curry Rd 48L
Curry Rd 48M
Curry Rd 48N
Curry Rd 48O
Curry Rd 48P
Curry Rd 48Q
Curry Rd 48R
Curry Rd 48S
Curry Rd 48T
Curry Rd 48U
Curry Rd 48V
Curry Rd 48W
Curry Rd 48X
Curry Rd 48Y
Curry Rd 48Z
Curry Rd 49A
Curry Rd 49B
Curry Rd 49C
Curry Rd 49D
Curry Rd 49E
Curry Rd 49F
Curry Rd 49G
Curry Rd 49H
Curry Rd 49I
Curry Rd 49J
Curry Rd 49K
Curry Rd 49L
Curry Rd 49M
Curry Rd 49N
Curry Rd 49O
Curry Rd 49P
Curry Rd 49Q
Curry Rd 49R
Curry Rd 49S
Curry Rd 49T
Curry Rd 49U
Curry Rd 49V
Curry Rd 49W
Curry Rd 49X
Curry Rd 49Y
Curry Rd 49Z
Curry Rd 50A
Curry Rd 50B
Curry Rd 50C
Curry Rd 50D
Curry Rd 50E
Curry Rd 50F
Curry Rd 50G
Curry Rd 50H
Curry Rd 50I
Curry Rd 50J
Curry Rd 50K
Curry Rd 50L
Curry Rd 50M
Curry Rd 50N
Curry Rd 50O
Curry Rd 50P
Curry Rd 50Q
Curry Rd 50R
Curry Rd 50S
Curry Rd 50T
Curry Rd 50U
Curry Rd 50V
Curry Rd 50W
Curry Rd 50X
Curry Rd 50Y
Curry Rd 50Z
Curry Rd 51A
Curry Rd 51B
Curry Rd 51C
Curry Rd 51D
Curry Rd 51E
Curry Rd 51F
Curry Rd 51G
Curry Rd 51H
Curry Rd 51I
Curry Rd 51J
Curry Rd 51K
Curry Rd 51L
Curry Rd 51M
Curry Rd 51N
Curry Rd 51O
Curry Rd 51P
Curry Rd 51Q
Curry Rd 51R
Curry Rd 51S
Curry Rd 51T
Curry Rd 51U
Curry Rd 51V
Curry Rd 51W
Curry Rd 51X
Curry Rd 51Y
Curry Rd 51Z
Curry Rd 52A
Curry Rd 52B
Curry Rd 52C
Curry Rd 52D
Curry Rd 52E
Curry Rd 52F
Curry Rd 52G
Curry Rd 52H
Curry Rd 52I
Curry Rd 52J
Curry Rd 52K
Curry Rd 52L
Curry Rd 52M
Curry Rd 52N
Curry Rd 52O
Curry Rd 52P
Curry Rd 52Q
Curry Rd 52R
Curry Rd 52S
Curry Rd 52T
Curry Rd 52U
Curry Rd 52V
Curry Rd 52W
Curry Rd 52X
Curry Rd 52Y
Curry Rd 52Z
Curry Rd 53A
Curry Rd 53B
Curry Rd 53C
Curry Rd 53D
Curry Rd 53E
Curry Rd 53F
Curry Rd 53G
Curry Rd 53H
Curry Rd 53I
Curry Rd 53J
Curry Rd 53K
Curry Rd 53L
Curry Rd 53M
Curry Rd 53N
Curry Rd 53O
Curry Rd 53P
Curry Rd 53Q
Curry Rd 53R
Curry Rd 53S
Curry Rd 53T
Curry Rd 53U
Curry Rd 53V
Curry Rd 53W
Curry Rd 53X
Curry Rd 53Y
Curry Rd 53Z
Curry Rd 54A
Curry Rd 54B
Curry Rd 54C
Curry Rd 54D
Curry Rd 54E
Curry Rd 54F
Curry Rd 54G
Curry Rd 54H
Curry Rd 54I
Curry Rd 54J
Curry Rd 54K
Curry Rd 54L
Curry Rd 54M
Curry Rd 54N
Curry Rd 54O
Curry Rd 54P
Curry Rd 54Q
Curry Rd 54R
Curry Rd 54S
Curry Rd 54T
Curry Rd 54U
Curry Rd 54V
Curry Rd 54W
Curry Rd 54X
Curry Rd 54Y
Curry Rd 54Z
Curry Rd 55A
Curry Rd 55B
Curry Rd 55C
Curry Rd 55D
Curry Rd 55E
Curry Rd 55F
Curry Rd 55G
Curry Rd 55H
Curry Rd 55I
Curry Rd 55J
Curry Rd 55K
Curry Rd 55L
Curry Rd 55M
Curry Rd 55N
Curry Rd 55O
Curry Rd 55P
Curry Rd 55Q
Curry Rd 55R
Curry Rd 55S
Curry Rd 55T
Curry Rd 55U
Curry Rd 55V
Curry Rd 55W
Curry Rd 55X
Curry Rd 55Y
Curry Rd 55Z
Curry Rd 56A
Curry Rd 56B
Curry Rd 56C
Curry Rd 56D
Curry Rd 56E
Curry Rd 56F
Curry Rd 56G
Curry Rd 56H
Curry Rd 56I
Curry Rd 56J
Curry Rd 56K
Curry Rd 56L
Curry Rd 56M
Curry Rd 56N
Curry Rd 56O
Curry Rd 56P
Curry Rd 56Q
Curry Rd 56R
Curry Rd 56S
Curry Rd 56T
Curry Rd 56U
Curry Rd 56V
Curry Rd 56W
Curry Rd 56X
Curry Rd 56Y
Curry Rd 56Z
Curry Rd 57A
Curry Rd 57B
Curry Rd 57C
Curry Rd 57D
Curry Rd 57E
Curry Rd 57F
Curry Rd 57G
Curry Rd 57H
Curry Rd 57I
Curry Rd 57J
Curry Rd 57K
Curry Rd 57L
Curry Rd 57M
Curry Rd 57N
Curry Rd 57O
Curry Rd 57P
Curry Rd 57Q
Curry Rd 57R
Curry Rd 57S
Curry Rd 57T
Curry Rd 57U
Curry Rd 57V
Curry Rd 57W
Curry Rd 57X
Curry Rd 57Y
Curry Rd 57Z
Curry Rd 58A
Curry Rd 58B
Curry Rd 58C
Curry Rd 58D
Curry Rd 58E
Curry Rd 58F
Curry Rd 58G
Curry Rd 58H
Curry Rd 58I
Curry Rd 58J
Curry Rd 58K
Curry Rd 58L
Curry Rd 58M
Curry Rd 58N
Curry Rd 58O
Curry Rd 58P
Curry Rd 58Q
Curry Rd 58R
Curry Rd 58S
Curry Rd 58T
Curry Rd 58U
Curry Rd 58V
Curry Rd 58W
Curry Rd 58X
Curry Rd 58Y
Curry Rd 58Z
Curry Rd 59A
Curry Rd 59B
Curry Rd 59C
Curry Rd 59D
Curry Rd 59E
Curry Rd 59F
Curry Rd 59G
Curry Rd 59H
Curry Rd 59I
Curry Rd 59J
Curry Rd 59K
Curry Rd 59L
Curry Rd 59M
Curry Rd 59N
Curry Rd 59O
Curry Rd 59P
Curry Rd 59Q
Curry Rd 59R
Curry Rd 59S
Curry Rd 59T
Curry Rd 59U
Curry Rd 59V
Curry Rd 59W
Curry Rd 59X
Curry Rd 59Y
Curry Rd 59Z
Curry Rd 60A
Curry Rd 60B
Curry Rd 60C
Curry Rd 60D
Curry Rd 60E
Curry Rd 60F
Curry Rd 60G
Curry Rd 60H
Curry Rd 60I
Curry Rd 60J
Curry Rd 60K
Curry Rd 60L
Curry Rd 60M
Curry Rd 60N
Curry Rd 60O
Curry Rd 60P
Curry Rd 60Q
Curry Rd 60R
Curry Rd 60S
Curry Rd 60T
Curry Rd 60U
Curry Rd 60V
Curry Rd 60W
Curry Rd 60X
Curry Rd 60Y
Curry Rd 60Z
Curry Rd 61A
Curry Rd 61B
Curry Rd 61C
Curry Rd 61D
Curry Rd 61E
Curry Rd 61F
Curry Rd 61G
Curry Rd 61H
Curry Rd 61I
Curry Rd 61J
Curry Rd 61K
Curry Rd 61L
Curry Rd 61M
Curry Rd 61N
Curry Rd 61O
Curry Rd 61P
Curry Rd 61Q
Curry Rd 61R
Curry Rd 61S
Curry Rd 61T
Curry Rd 61U
Curry Rd 61V
Curry Rd 61W
Curry Rd 61X
Curry Rd 61Y
Curry Rd 61Z
Curry Rd 62A
Curry Rd 62B
Curry Rd 62C
Curry Rd 62D
Curry Rd 62E
Curry Rd 62F
Curry Rd 62G
Curry Rd 62H
Curry Rd 62I
Curry Rd 62J
Curry Rd 62K
Curry Rd 62L
Curry Rd 62M
Curry Rd 62N
Curry Rd 62O
Curry Rd 62P
Curry Rd 62Q
Curry Rd 62R
Curry Rd 62S
Curry Rd 62T
Curry Rd 62U
Curry Rd 62V
Curry Rd 62W
Curry Rd 62X
Curry Rd 62Y
Curry Rd 62Z
Curry Rd 63A
Curry Rd 63B
Curry Rd 63C
Curry Rd 63D
Curry Rd 63E
Curry Rd 63F
Curry Rd 63G
Curry Rd 63H
Curry Rd 63I
Curry Rd 63J
Curry Rd 63K
Curry Rd 63L
Curry Rd 63M
Curry Rd 63N
Curry Rd 63O
Curry Rd 63P
Curry Rd 63Q
Curry Rd 63R
Curry Rd 63S
Curry Rd 63T
Curry Rd 63U
Curry Rd 63V
Cur

GOVERNMENTAL UNIT REFERENCE MAP (2020): Curry County, NM

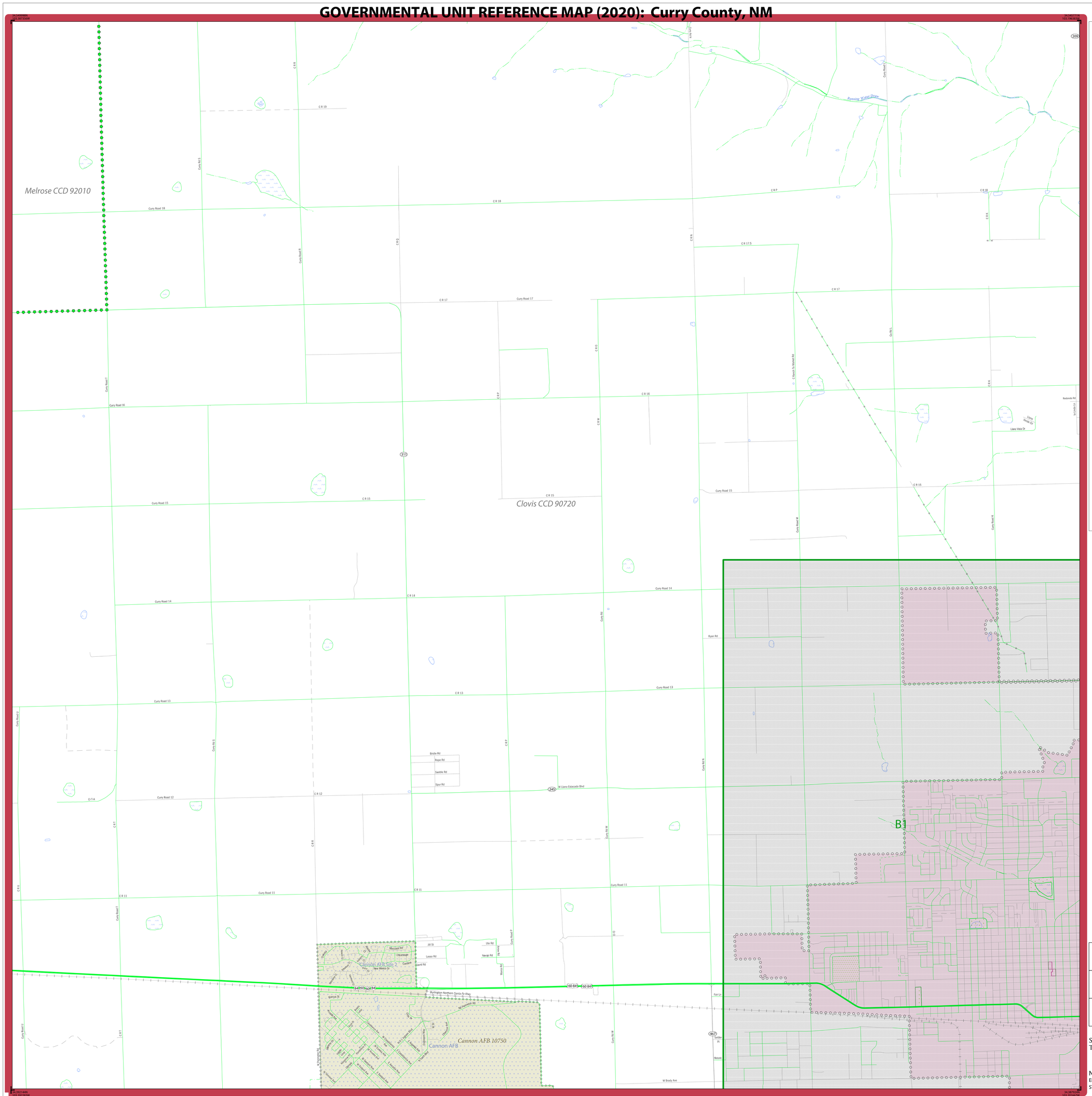
Melrose CCD 92010
Clovis CCD 90720
Cannon AFB 10750
Cannon AFB
Cannon AFB Site 2
Curry Road 18
C R 18
C R 17
Curry Road 17
C R 17.5
Curry Road 16
C R 16
Curry Road 15
C R 15
Curry Road 14
C R 14
Curry Road 13
C R 13
Curry Road 12
C R 12
Curry Road 11
C R 11
Ryan Rd
W Llano Estacado Blvd
Bronco Blvd
Burlington Northern Santa Fe Rlwy
W Brady Ave
Llano Vista Dr
Lake Meadow Dr
Redondo Rd
Mexican Ref
Okumuga
Cacique
Bride Rd
Rope Rd
Saddle Rd
Spur Rd
Jill St
Lasso Rd
Ute Rd
Navajo Rd
Marsh Ln
Marsh Rd
Fig Alley
Marsh St
New Mexico Dr
Peru
Cheyenne
Dakota
Mexico
Texas
Ohio
Kansas
Nebraska
Alabama
Alaska
Idaho
Hawaii
Maine
Vermont
Utah
Nevada
Oregon
Montana
Wyoming
Colorado
Arizona
Florida
Georgia
Carolina
Dakota
Virginia
Tennessee
Kentucky
Indiana
Illinois
Michigan
Wisconsin
Minnesota
Iowa
Missouri
Arkansas
Louisiana
Mississippi
Alabama
Ohio
Pennsylvania
New Jersey
Delaware
Maryland
West Virginia
Connecticut
Massachusetts
Vermont
New Hampshire
Maine
Rhode Island
Hawaii
Alaska
Washington
Oregon
Nevada
Utah
Arizona
Colorado
Wyoming
Montana
Idaho
Nebraska
Kansas
Oklahoma
Texas
Minnesota
Iowa
Missouri
Arkansas
Louisiana
Wisconsin
Michigan
Illinois
Indiana
Ohio
Kentucky
Tennessee
Mississippi
Alabama
Georgia
Florida
South Carolina
North Carolina
Virginia
West Virginia
Pennsylvania
New York
New Jersey
Delaware
Maryland

GOVERNMENTAL UNIT REFERENCE MAP (2020): Curry County, NM

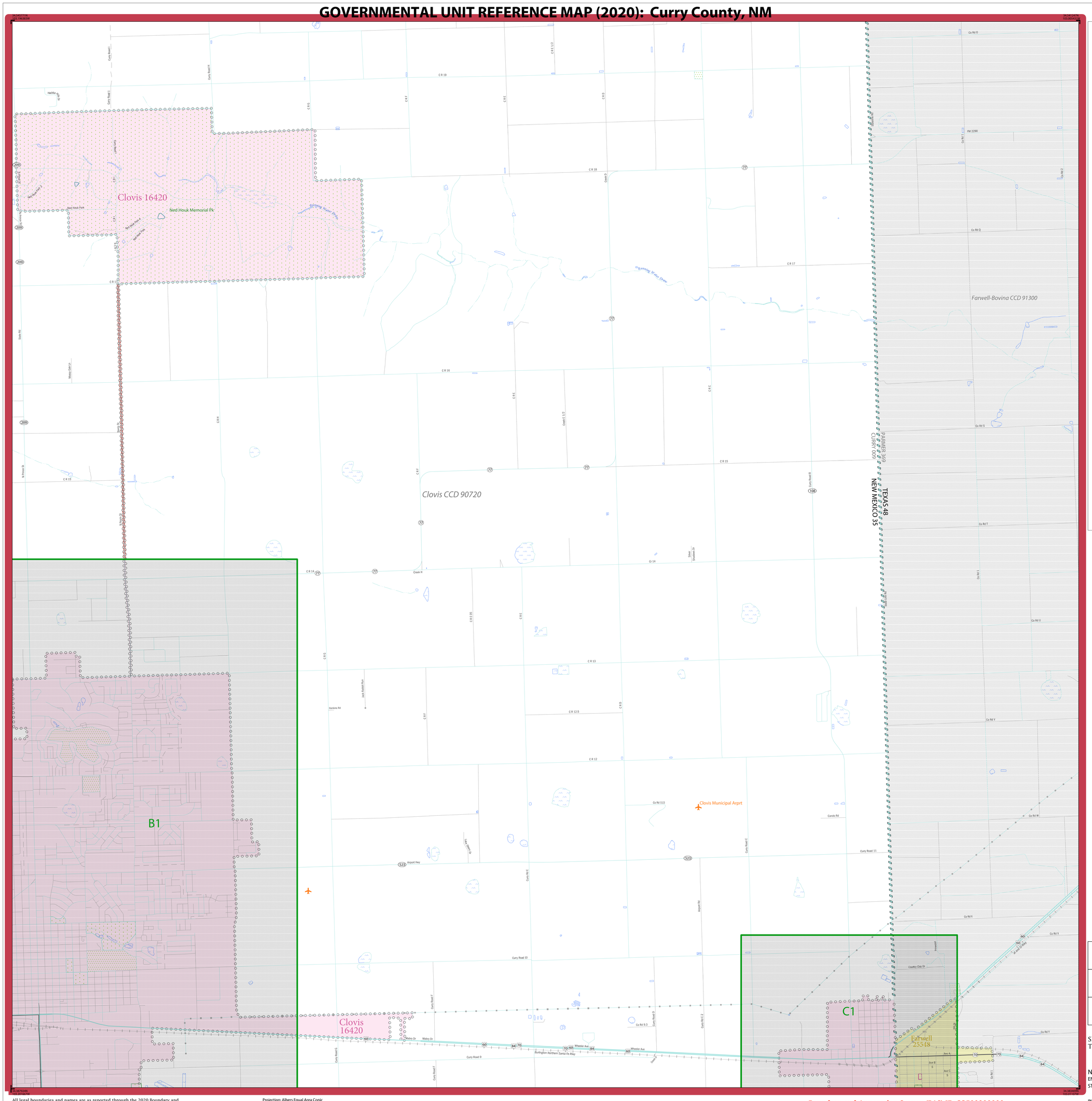

LEGEND

SYMBOL DESCRIPTION	SYMBOL	LABEL STYLE
Federal American Indian Reservation		L'ANSE RESERVATION (TA 1880)
Off-Reservation Trust Land		T1880
American Indian Tribal Subdivision		SHONTO (620)
Alaska Native Regional Corporation (ANRC)		*NANA ANRC 52120*
State (or statistically equivalent entity)		NEW YORK 36
County (or statistically equivalent entity)		ERIE 029
Minor Civil Division (MCD)[1]		Lee town 41460
Census County Division (CCD)[2]		*Jemez CCD 91650*
Consolidated City		MILFORD 47500
Incorporated Place[3]		Davis 18100
Census Designated Place (CDP)[2]		*Cochiti 16560*

DESCRIPTION	SYMBOL	DESCRIPTION	SYMBOL
Interstate	5	Water Body	*Pleasant Lake*
U.S. Highway	2	Swamp or Marsh	*Okefenokee Swamp*
State Highway	4	Glacier	*Bering Glacier*
Other Road	Marsh Ln	Airport, Airfield, or Helicopter Landing Pad	*Dönard Airfield*
Cul-de-sac		College or University	Coll/Univ
Circle		Military	Fort Belvoir
Geographic Offset or Corridor		Prison or Juvenile Detention Center	P/JDC
4WD Trail, Stairway, Alley, Walkway, or Ferry		Cemetery	Powell Cmtry
Railroad	Southern RR	Golf Course	Pinehurst GlfCrs
Pipeline or Power Line		National Park or Forest	Yosemite NP
Ridge or Fence		Other Park	St Francis Park
Property Line or Nonvisible Boundary		Outside Subject Area	
Perennial Stream	*Tumbling Cr*	Inset Area	A1
Intermittent Stream	*Piney Cr*		
Mountain Peak or Hill	*Mt. Baker*		

Where state, county, and/or MCD/CCD boundaries coincide, the map shows the boundary symbol for only the highest-ranking of these boundaries. Where American Indian reservation and American Indian tribal subdivision boundaries coincide, the map shows only the American Indian reservation boundaries.

Entity names are followed by either their FIPS code or census code; parentheses indicate a census code.

1 'MCD*' indicates a false MCD. These are for Census Bureau use only.

2 The CCD and CDP boundaries represent statistical entities only and are not updated through the BAS.

3 Incorporated place name color corresponds to the incorporated place fill color.

Due to space limitations, some road names, along with other feature and geography names on the map, may not be shown.

The Census Bureau stores primary and alternate road names, but only primary road names are used to label the roads on these maps.

Key to Adjacent Sheets

8	9	
12	13	
16	17	

Sheet Location within Entity

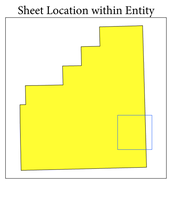

Sheet 13 of 17 PARENT sheets
Total Sheets: 21 (Index 1; Parent 17; Inset 3)

NAME: Curry County (009)
ENTITY TYPE: County or statistically equivalent entity
ST: New Mexico (35)

INDEX OR PARENT SHEET #: 013
INSET SHEET #: 000000

2020 COUNTY REF MAP (PARENT)

5340235009000001300000

All legal boundaries and names are as reported through the 2020 Boundary and Annexation Survey (BAS) and Boundary Validation Program (BVP). The boundaries shown on this map are for Census Bureau statistical data collection and tabulation purposes only; their depiction and designation for statistical purposes does not constitute a determination of jurisdictional authority or rights of ownership or entitlement.

Data Source: U.S. Census Bureau's MAF/TIGER database (TAB20), November 2020
Created by Geography Division: December 09, 2020

U.S. DEPARTMENT OF COMMERCE U.S. Census Bureau

Projection: Albers Equal Area Conic
Datum: NAD 83
Spheroid: GRS 80
1st Standard Parallel: 32 16 36
2nd Standard Parallel: 36 03 20
Central Meridian: -106 01 31
Latitude of Projection's Origin: 31 19 55
False Easting: 0
False Northing: 0

0 0.7 1.4 2.1 2.8 3.5 Kilometers
0 0.4 0.8 1.2 1.6 2 Miles
The plotted map scale is 1:24,000

N W E S

Boundary and Annexation Survey (BAS) ID: 23500900000
BAS Submission Deadline: March 1, 2021

PDF versions of the BAS maps are available at:
www.census.gov/programs-surveys/bas/geographies.html

For more information, or to request additional maps, please email geo.bas@census.gov, call 1-800-972-5651, or visit www.census.gov/programs-surveys/bas.html.

United States Census Bureau

GOVERNMENTAL UNIT REFERENCE MAP (2020): Curry County, NM



LEGEND

SYMBOL DESCRIPTION	SYMBOL	LABEL STYLE
Federal American Indian Reservation		L'ANSE RESERVATION (TA 1880)
Off-Reservation Trust Land		T1880
American Indian Tribal Subdivision		SHONTO (620)
Alaska Native Regional Corporation (ANRC)		*NANA ANRC 52120*
State (or statistically equivalent entity)		NEW YORK 36
County (or statistically equivalent entity)		ERIE 029
Minor Civil Division (MCD)[1]		Lee town 41460
Census County Division (CCD)[2]		*Jemez CCD 91650*
Consolidated City		MILFORD 47500
Incorporated Place[3]		Davis 18100
Census Designated Place (CDP)[2]		*Cochiti 16560*

DESCRIPTION	SYMBOL	DESCRIPTION	SYMBOL
Interstate	5	Water Body	Pleasant Lake
U.S. Highway	2	Swamp or Marsh	Okefenokee Swamp
State Highway	4	Glacier	Bering Glacier
Other Road	Marsh Ln	Airport, Airfield, or Helicopter Landing Pad	Donald Airfield
Cul-de-sac		College or University	Coll/Univ
Circle		Military	Fort Belvoir
Geographic Offset or Corridor		Prison or Juvenile Detention Center	P/JDC
4WD Trail, Stairway, Alley, Walkway, or Ferry		Cemetery	Powell Cmtry
Railroad	Southern RR	Golf Course	Pinehurst Gl/Crs
Pipeline or Power Line		National Park or Forest	Yosemite NP
Ridge or Fence		Other Park	St Francis Park
Property Line or Nonvisible Boundary		Outside Subject Area	
Perennial Stream	Tumbling Cr	Inset Area	A1
Intermittent Stream	Pinoy Cr		
Mountain Peak or Hill	Mt. Boker		

Where state, county, and/or MCD/CCD boundaries coincide, the map shows the boundary symbol for only the highest-ranking of these boundaries. Where American Indian reservation and American Indian tribal subdivision boundaries coincide, the map shows only the American Indian reservation boundaries.

Entity names are followed by either their FIPS code or census code; parentheses indicate a census code.

1 'MCD*' indicates a false MCD. These are for Census Bureau use only.

2 The CCD and CDP boundaries represent statistical entities only and are not updated through the BAS.

3 Incorporated place name color corresponds to the incorporated place fill color.

Due to space limitations, some road names, along with other feature and geography names on the map, may not be shown.

The Census Bureau stores primary and alternate road names, but only primary road names are used to label the roads on these maps.

Key to Adjacent Sheets

	10	11
	14	15

Sheet Location within Entity

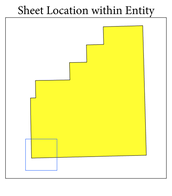

Sheet 14 of 17 PARENT sheets
Total Sheets: 21 (Index 1; Parent 17; Inset 3)

NAME: Curry County (009)
ENTITY TYPE: County or statistically equivalent entity
ST: New Mexico (35)

INDEX OR PARENT SHEET #: 014
INSET SHEET #: 000000

2020 COUNTY REF MAP (PARENT)

5340235009000001400000

All legal boundaries and names are as reported through the 2020 Boundary and Annexation Survey (BAS) and Boundary Validation Program (BVP). The boundaries shown on this map are for Census Bureau statistical data collection and tabulation purposes only; their depiction and designation for statistical purposes does not constitute a determination of jurisdictional authority or rights of ownership or entitlement.

Data Source: U.S. Census Bureau's MAF/TIGER database (TAB20), November 2020
Created by Geography Division: December 09, 2020

U.S. DEPARTMENT OF COMMERCE U.S. Census Bureau

Projection: Albers Equal Area Conic
Datum: NAD 83
Spheroid: GRS 80
1st Standard Parallel: 32 16 36
2nd Standard Parallel: 36 03 20
Central Meridian: -106 01 31
Latitude of Projection's Origin: 31 19 55
False Easting: 0
False Northing: 0

0 0.7 1.4 2.1 2.8 3.5 Kilometers
0 0.4 0.8 1.2 1.6 2 Miles
The plotted map scale is 1:24,000

N W E S

Boundary and Annexation Survey (BAS) ID: 23500900000
BAS Submission Deadline: March 1, 2021

PDF versions of the BAS maps are available at:
www.census.gov/programs-surveys/bas/geographies.html

For more information, or to request additional maps, please email geo.bas@census.gov, call 1-800-972-5651, or visit www.census.gov/programs-surveys/bas.html.

United States Census Bureau

GOVERNMENTAL UNIT REFERENCE MAP (2020): Curry County, NM

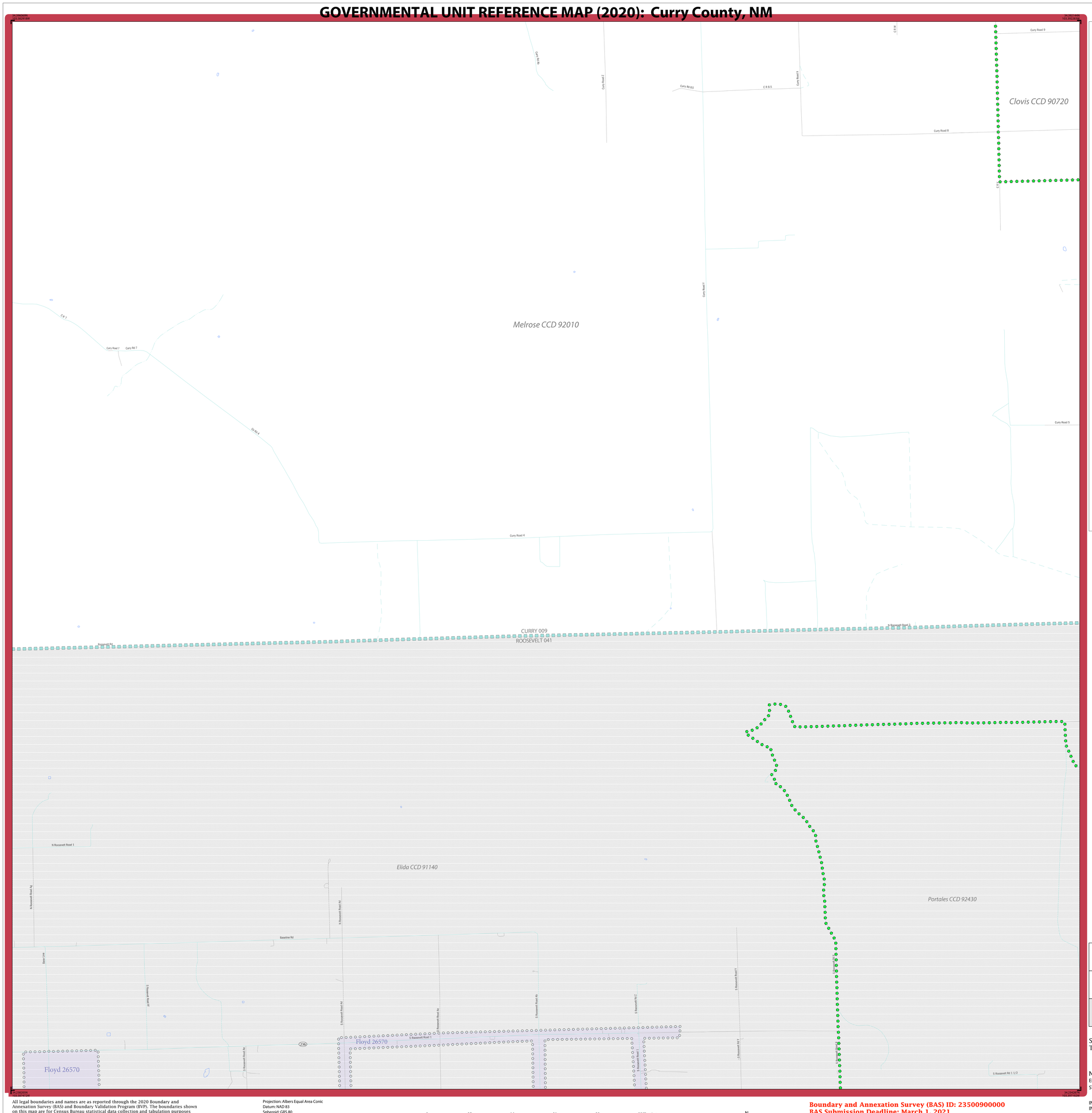

LEGEND

SYMBOL DESCRIPTION	SYMBOL	LABEL STYLE
Federal American Indian Reservation		L'ANSE RESERVATION (TA 1880)
Off-Reservation Trust Land		T1880
American Indian Tribal Subdivision		SHONTO (620)
Alaska Native Regional Corporation (ANRC)		*NANA ANRC 52120*
State (or statistically equivalent entity)		NEW YORK 36
County (or statistically equivalent entity)		ERIE 029
Minor Civil Division (MCD)[1]		Lee town 41460
Census County Division (CCD)[2]		*Jemez CCD 91650*
Consolidated City		MILFORD 47500
Incorporated Place[3]		Davis 18100
Census Designated Place (CDP)[2]		*Cochiti 16560*

DESCRIPTION	SYMBOL	DESCRIPTION	SYMBOL
Interstate	I	Water Body	*Pleasant Lake*
U.S. Highway	2	Swamp or Marsh	*Okefenokee Swamp*
State Highway	4	Glacier	*Bering Glacier*
Other Road	Marsh Ln	Airport, Airfield, or Helicopter Landing Pad	Donald Airport
Cul-de-sac		College or University	Coll/Univ
Circle		Military	Fort Belvoir
Geographic Offset or Corridor		Prison or Juvenile Detention Center	P/JDC
4WD Trail, Stairway, Alley, Walkway, or Ferry		Cemetery	Powell Cmtry
Railroad	Southern RR	Golf Course	Pinehurst GlfCrs
Pipeline or Power Line		National Park or Forest	Yosemite NP
Ridge or Fence		Other Park	St Francis Park
Property Line or Nonvisible Boundary		Outside Subject Area	
Perennial Stream	*Tumbling Cr*	Inset Area	A1
Intermittent Stream	*Piney Cr*		
Mountain Peak or Hill	*Mt. Boker*		

Where state, county, and/or MCD/CCD boundaries coincide, the map shows the boundary symbol for only the highest-ranking of these boundaries. Where American Indian reservation and American Indian tribal subdivision boundaries coincide, the map shows only the American Indian reservation boundaries.

Entity names are followed by either their FIPS code or census code; parentheses indicate a census code.

1 'MCD*' indicates a false MCD. These are for Census Bureau use only.

2 The CCD and CDP boundaries represent statistical entities only and are not updated through the BAS.

3 Incorporated place name color corresponds to the incorporated place fill color.

Due to space limitations, some road names, along with other feature and geography names on the map, may not be shown.

The Census Bureau stores primary and alternate road names, but only primary road names are used to label the roads on these maps.

Key to Adjacent Sheets

10	11	12
14	15	16

Sheet Location within Entity

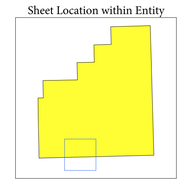

Sheet 15 of 17 PARENT sheets
Total Sheets: 21 (Index 1; Parent 17; Inset 3)

NAME: Curry County (009)
ENTITY TYPE: County or statistically equivalent entity
ST: New Mexico (35)

INDEX OR PARENT SHEET #: 015
INSET SHEET #: 000000

2020 COUNTY REF MAP (PARENT)

5340235009000001500000 0

All legal boundaries and names are as reported through the 2020 Boundary and Annexation Survey (BAS) and Boundary Validation Program (BVP). The boundaries shown on this map are for Census Bureau statistical data collection and tabulation purposes only; their depiction and designation for statistical purposes does not constitute a determination of jurisdictional authority or rights of ownership or entitlement.

Data Source: U.S. Census Bureau's MAF/TIGER database (TAB20), November 2020
Created by Geography Division: December 09, 2020

U.S. DEPARTMENT OF COMMERCE U.S. Census Bureau

Projection: Albers Equal Area Conic
Datum: NAD 83
Spheroid: GRS 80
1st Standard Parallel: 32 16 36
2nd Standard Parallel: 36 03 20
Central Meridian: -106 01 31
Latitude of Projection's Origin: 31 19 55
False Easting: 0
False Northing: 0

0 0.7 1.4 2.1 2.8 3.5 Kilometers
0 0.4 0.8 1.2 1.6 2 Miles
The plotted map scale is 1:24,000

N W E S

Boundary and Annexation Survey (BAS) ID: 23500900000
BAS Submission Deadline: March 1, 2021

PDF versions of the BAS maps are available at:
www.census.gov/programs-surveys/bas/geographies.html

For more information, or to request additional maps, please email geo.bas@census.gov, call 1-800-972-5651, or visit www.census.gov/programs-surveys/bas.html.

United States Census Bureau

GOVERNMENTAL UNIT REFERENCE MAP (2020): Curry County, NM

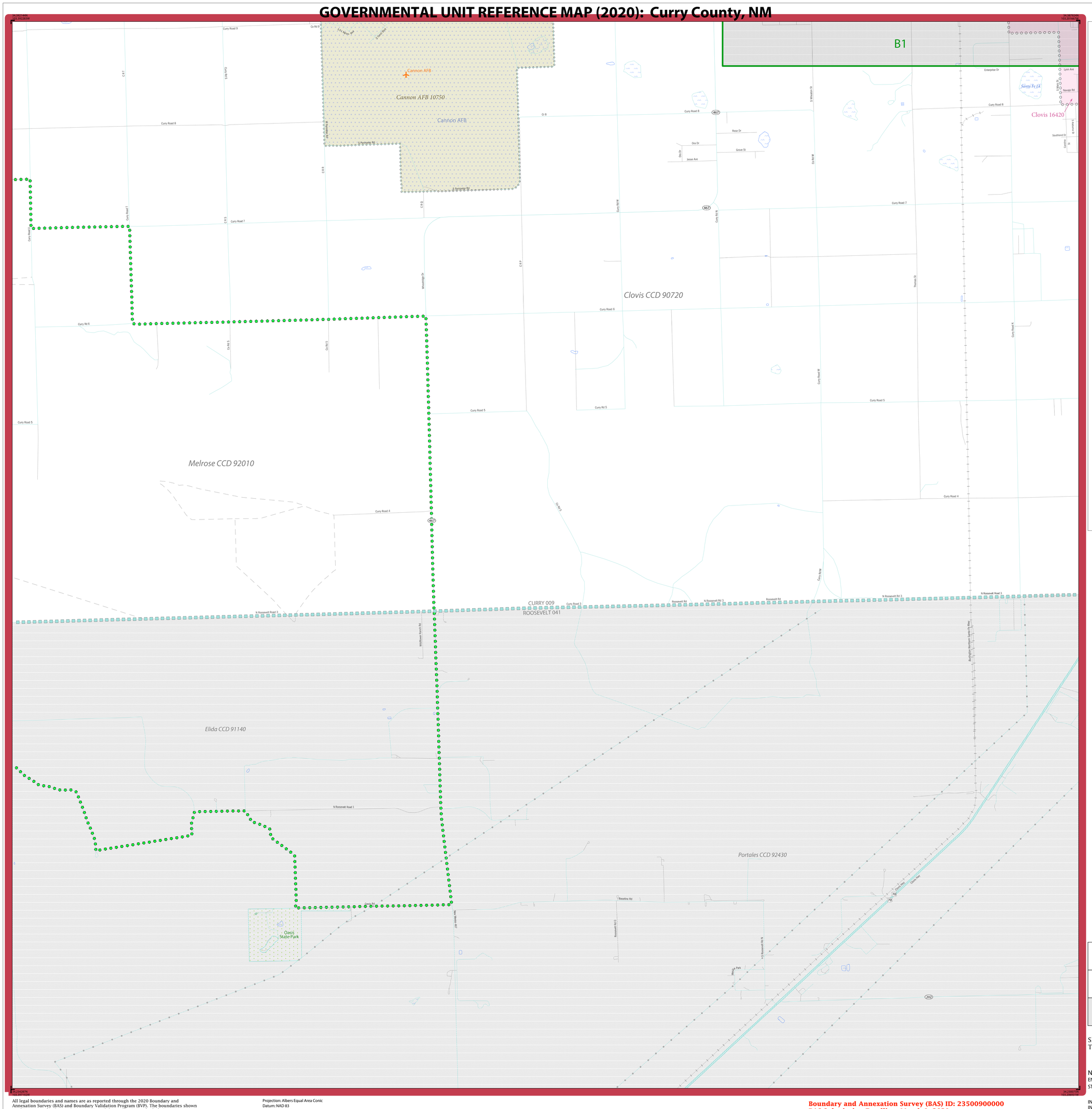

LEGEND

SYMBOL DESCRIPTION	SYMBOL	LABEL STYLE
Federal American Indian Reservation		L'ANSE RESERVATION (TA 1880)
Off-Reservation Trust Land		T1880
American Indian Tribal Subdivision		SHONTO (620)
Alaska Native Regional Corporation (ANRC)		NANA ANRC 52120
State (or statistically equivalent entity)		NEW YORK 36
County (or statistically equivalent entity)		ERIE 029
Minor Civil Division (MCD)[1]		Lee town 41460
Census County Division (CCD)[2]		Jemez CCD 91650
Consolidated City		MILFORD 47500
Incorporated Place[3]		Davis 18100
Census Designated Place (CDP)[2]		Cochiti 16560

DESCRIPTION	SYMBOL	DESCRIPTION	SYMBOL
Interstate	5	Water Body	Pleasant Lake
U.S. Highway	2	Swamp or Marsh	Okefenokee Swamp
State Highway	4	Glacier	Bering Glacier
Other Road	Marsh Ln	Airport, Airfield, or Helicopter Landing Pad	Dónard Airfield
Cul-de-sac		College or University	Coll/Univ
Circle		Military	Fort Belvoir
Geographic Offset or Corridor		Prison or Juvenile Detention Center	P/JDC
4WD Trail, Stairway, Alley, Walkway, or Ferry		Cemetery	Powell Cmtry
Railroad	Southern RR	Golf Course	Pinehurst GlfCrs
Pipeline or Power Line		National Park or Forest	Yosemite NP
Ridge or Fence		Other Park	St Francis Park
Property Line or Nonvisible Boundary		Outside Subject Area	
Perennial Stream	Tumbling Cr	Inset Area	A1
Intermittent Stream	Piney Cr		
Mountain Peak or Hill	Mt. Baker		

Where state, county, and/or MCD/CCD boundaries coincide, the map shows the boundary symbol for only the highest-ranking of these boundaries. Where American Indian reservation and American Indian tribal subdivision boundaries coincide, the map shows only the American Indian reservation boundaries.

Entity names are followed by either their FIPS code or census code; parentheses indicate a census code.

1 'MCD*' indicates a false MCD. These are for Census Bureau use only.

2 The CCD and CDP boundaries represent statistical entities only and are not updated through the BAS.

3 Incorporated place name color corresponds to the incorporated place fill color.

Due to space limitations, some road names, along with other feature and geography names on the map, may not be shown.

The Census Bureau stores primary and alternate road names, but only primary road names are used to label the roads on these maps.

Key to Adjacent Sheets

11	12	13
15	16	17

Sheet Location within Entity

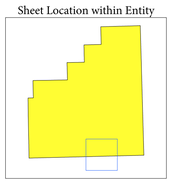

Sheet 16 of 17 PARENT sheets
Total Sheets: 21 (Index 1; Parent 17; Inset 3)

NAME: Curry County (009)
ENTITY TYPE: County or statistically equivalent entity
ST: New Mexico (35)

INDEX OR PARENT SHEET #: 016
INSET SHEET #: 000000

2020 COUNTY REF MAP (PARENT)

5340235009000001600000

All legal boundaries and names are as reported through the 2020 Boundary and Annexation Survey (BAS) and Boundary Validation Program (BVP). The boundaries shown on this map are for Census Bureau statistical data collection and tabulation purposes only; their depiction and designation for statistical purposes does not constitute a determination of jurisdictional authority or rights of ownership or entitlement.

Data Source: U.S. Census Bureau's MAF/TIGER database (TAB20), November 2020
Created by Geography Division: December 09, 2020

U.S. DEPARTMENT OF COMMERCE U.S. Census Bureau

Projection: Albers Equal Area Conic
Datum: NAD 83
Spheroid: GRS 80
1st Standard Parallel: 32 16 36
2nd Standard Parallel: 36 03 20
Central Meridian: -106 01 31
Latitude of Projection's Origin: 31 19 55
False Easting: 0
False Northing: 0

0 0.7 1.4 2.1 2.8 3.5 Kilometers
0 0.4 0.8 1.2 1.6 2 Miles
The plotted map scale is 1:24,000

N W E S

Boundary and Annexation Survey (BAS) ID: 23500900000
BAS Submission Deadline: March 1, 2021

PDF versions of the BAS maps are available at:
www.census.gov/programs-surveys/bas/geographies.html

For more information, or to request additional maps, please email geo.bas@census.gov, call 1-800-972-5651, or visit www.census.gov/programs-surveys/bas.html.

United States Census Bureau

GOVERNMENTAL UNIT REFERENCE MAP (2020): Curry County, NM

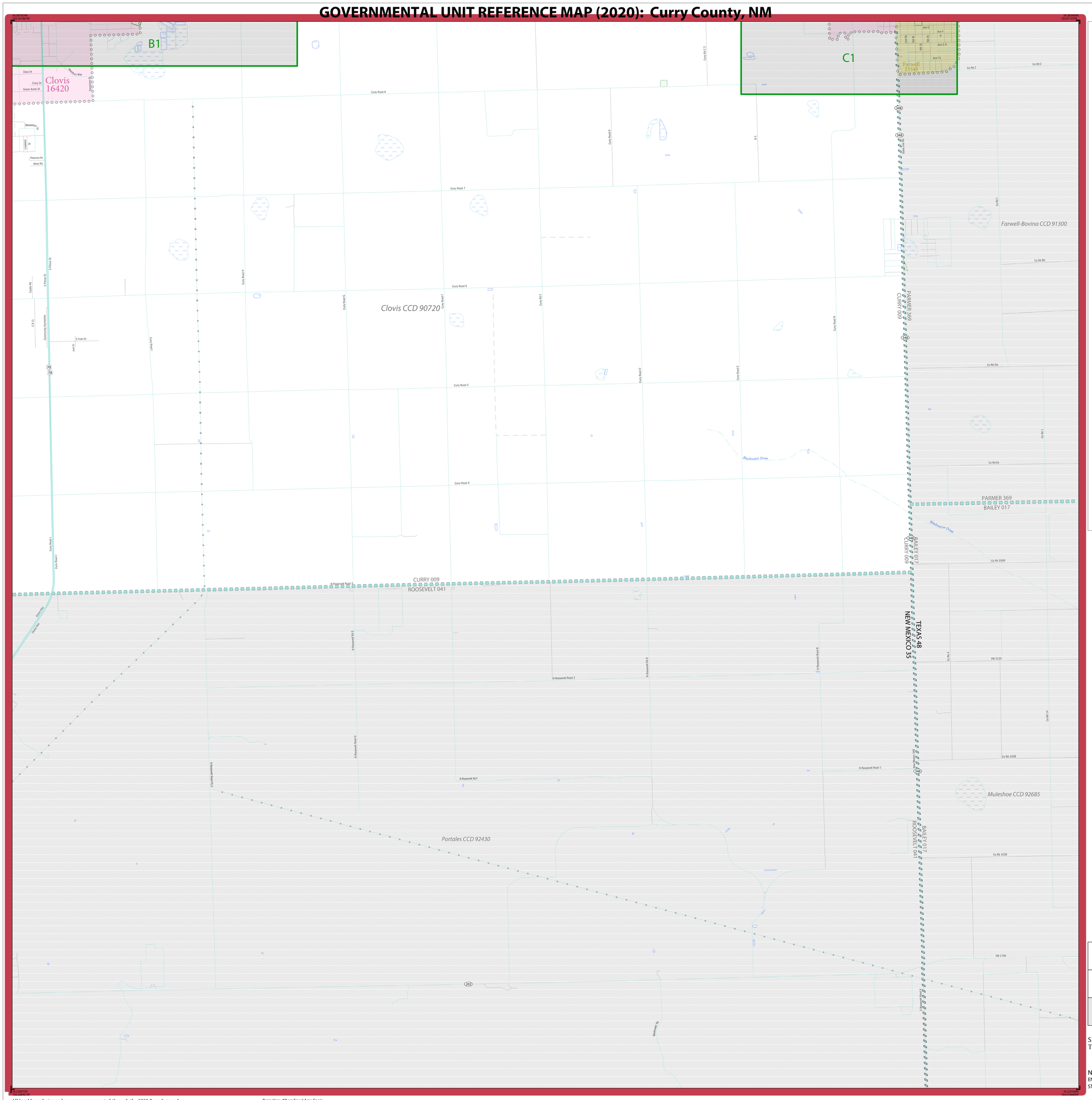
B1
C1
Clovis 16420
Farwell 25548
Clovis CCD 90720
Farwell-Bovina CCD 91300
Portales CCD 92430
Muleshoe CCD 92685
Curry Road 8
Curry Road 7
Curry Road 6
Curry Road 5
Curry Road 4
Curry Road H
Curry Road G
Curry Road F
Curry Road E
Curry Road D
Curry Road C
Curry Road B
Curry Rd C 2
Curry Road 1
Curry Road I
Co Rd Z
Co Rd B5
Co Rd B6
Co Rd D0
Co Rd E6
Co Rd 000B
Co Rd 4
Co Rd 1
Co Rd 1028
Co Rd 1038
FM 3125
FM 1760
Blackwater Draw
PARMER 369
CURRY 009
PARMER 369
BAILEY 017
BAILEY 017
CURRY 009
CURRY 009
ROOSEVELT 041
TEXAS 48
NEW MEXICO 35
BAILEY 017
ROOSEVELT 041
N Roosevelt Road 2
N Roosevelt Road 1
N Roosevelt Rd F
N Roosevelt Road 8
N Roosevelt Rd D
N Roosevelt Road G
N Roosevelt Road H
N Roosevelt Road 2
Clovis Hwy
Prince St
S Prince St
Mississippi St
Louisiana St
Patterson Rd
West Rd
Castle Rd
Community Homesites
S Fork Dr
Jack Dr
Curry Road I
Curry Road J
Curry Road 1
Dixie Dr
Crary Dr
Green Acres St
Jackson St
Jefferson Way
Elkins Hwy
Elkins Rd
Avenue F
Ave G
Ave G S
Ave I
Ave I S
Ave I 5
Ave H
Ave H 5
Ave J
Ave J 5
Ave K
Ave K 5
Ave L
Ave L 5
Ave M
Ave M 5
Ave N
Ave N 5
Ave O
Ave O 5
Ave P
Ave P 5
Ave Q
Ave Q 5
Ave R
Ave R 5
Ave S
Ave S 5
Ave T
Ave T 5
Ave U
Ave U 5
Ave V
Ave V 5
Ave W
Ave W 5
Ave X
Ave X 5
Ave Y
Ave Y 5
Ave Z
Ave Z 5
Ave Z 10
Ave Z 15
Ave Z 20
Ave Z 25
Ave Z 30
Ave Z 35
Ave Z 40
Ave Z 45
Ave Z 50
Ave Z 55
Ave Z 60
Ave Z 65
Ave Z

GOVERNMENTAL UNIT REFERENCE MAP (2020): Curry County, NM

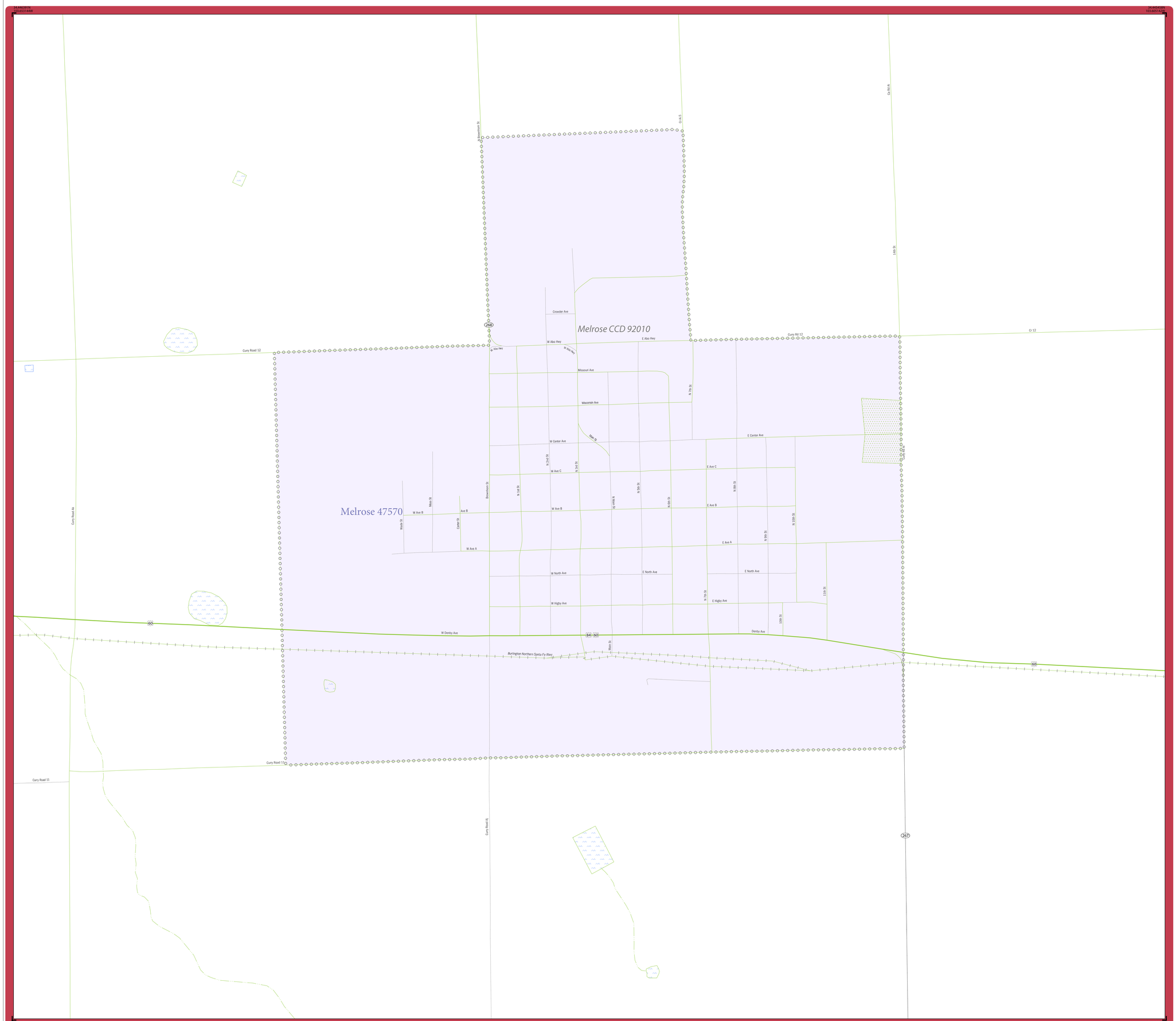

LEGEND

SYMBOL DESCRIPTION	SYMBOL	LABEL STYLE
Federal American Indian Reservation		L'ANSE RESERVATION (TA 1880)
Off-Reservation Trust Land		T1880
American Indian Tribal Subdivision		SHONTO (620)
Alaska Native Regional Corporation (ANRC)		*NANA ANRC 52120*
State (or statistically equivalent entity)		NEW YORK 36
County (or statistically equivalent entity)		ERIE 029
Minor Civil Division (MCD)[1]		Lee town 41460
Census County Division (CCD)[2]		*Jemez CCD 91650*
Consolidated City		MILFORD 47500
Incorporated Place[3]		Davis 18100
Census Designated Place (CDP)[2]		*Cochiti 16560*

DESCRIPTION	SYMBOL	DESCRIPTION	SYMBOL
Interstate	5	Water Body	*Pleasant Lake*
U.S. Highway	2	Swamp or Marsh	*Okefenokee Swamp*
State Highway	4	Glacier	*Bering Glacier*
Other Road	Marsh Ln	Airport, Airfield, or Helicopter Landing Pad	Dónard Airfield
Cul-de-sac		College or University	Coll/Univ
Circle		Military	Fort Belvoir
Geographic Offset or Corridor		Prison or Juvenile Detention Center	P/JDC
4WD Trail, Stairway, Alley, Walkway, or Ferry		Cemetery	Powell Cmtry
Railroad	Southern RR	Golf Course	Pinehurst GlfCrs
Pipeline or Power Line		National Park or Forest	Yosemite NP
Ridge or Fence		Other Park	St Francis Park
Property Line or Nonvisible Boundary		Outside Subject Area	
Perennial Stream	*Tumbling Cr*	Inset Area	A1
Intermittent Stream	*Piney Cr*		
Mountain Peak or Hill	*Mt. Baker*		

Where state, county, and/or MCD/CCD boundaries coincide, the map shows the boundary symbol for only the highest-ranking of these boundaries. Where American Indian reservation and American Indian tribal subdivision boundaries coincide, the map shows only the American Indian reservation boundaries.

Entity names are followed by either their FIPS code or census code; parentheses indicate a census code.

1 'MCD*' indicates a false MCD. These are for Census Bureau use only.

2 The CCD and CDP boundaries represent statistical entities only and are not updated through the BAS.

3 Incorporated place name color corresponds to the incorporated place fill color.

Due to space limitations, some road names, along with other feature and geography names on the map, may not be shown.

The Census Bureau stores primary and alternate road names, but only primary road names are used to label the roads on these maps.

Sheet Location within Entity

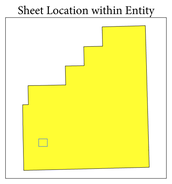

Sheet A1 of 3 INSET sheets
Total Sheets: 21 (Index 1; Parent 17; Inset 3)

NAME: Curry County (009)
ENTITY TYPE: County or statistically equivalent entity
ST: New Mexico (35)

INDEX OR PARENT SHEET #: 010
INSET SHEET #: 006501

2020 COUNTY REF MAP (INSET)

5340235009000001006501

All legal boundaries and names are as reported through the 2020 Boundary and Annexation Survey (BAS) and Boundary Validation Program (BVP). The boundaries shown on this map are for Census Bureau statistical data collection and tabulation purposes only; their depiction and designation for statistical purposes does not constitute a determination of jurisdictional authority or rights of ownership or entitlement.

Data Source: U.S. Census Bureau's MAF/TIGER database (TAB20), November 2020
Created by Geography Division: December 09, 2020

U.S. DEPARTMENT OF COMMERCE U.S. Census Bureau

Projection: Albers Equal Area Conic
Datum: NAD 83
Spheroid: GRS 80
1st Standard Parallel: 32 16 36
2nd Standard Parallel: 36 03 20
Central Meridian: -106 01 31
Latitude of Projection's Origin: 31 19 55
False Easting: 0
False Northing: 0

0 0.1 0.2 0.3 0.4 0.5 Kilometers
0 0.1 0.2 0.3 0.4 0.5 Miles
The plotted map scale is 1:6,182

N W E S

Boundary and Annexation Survey (BAS) ID: 23500900000
BAS Submission Deadline: March 1, 2021

PDF versions of the BAS maps are available at:
www.census.gov/programs-surveys/bas/geographies.html

For more information, or to request additional maps, please email geo.bas@census.gov, call 1-800-972-5651, or visit www.census.gov/programs-surveys/bas.html.

GOVERNMENTAL UNIT REFERENCE MAP (2020): Curry County, NM

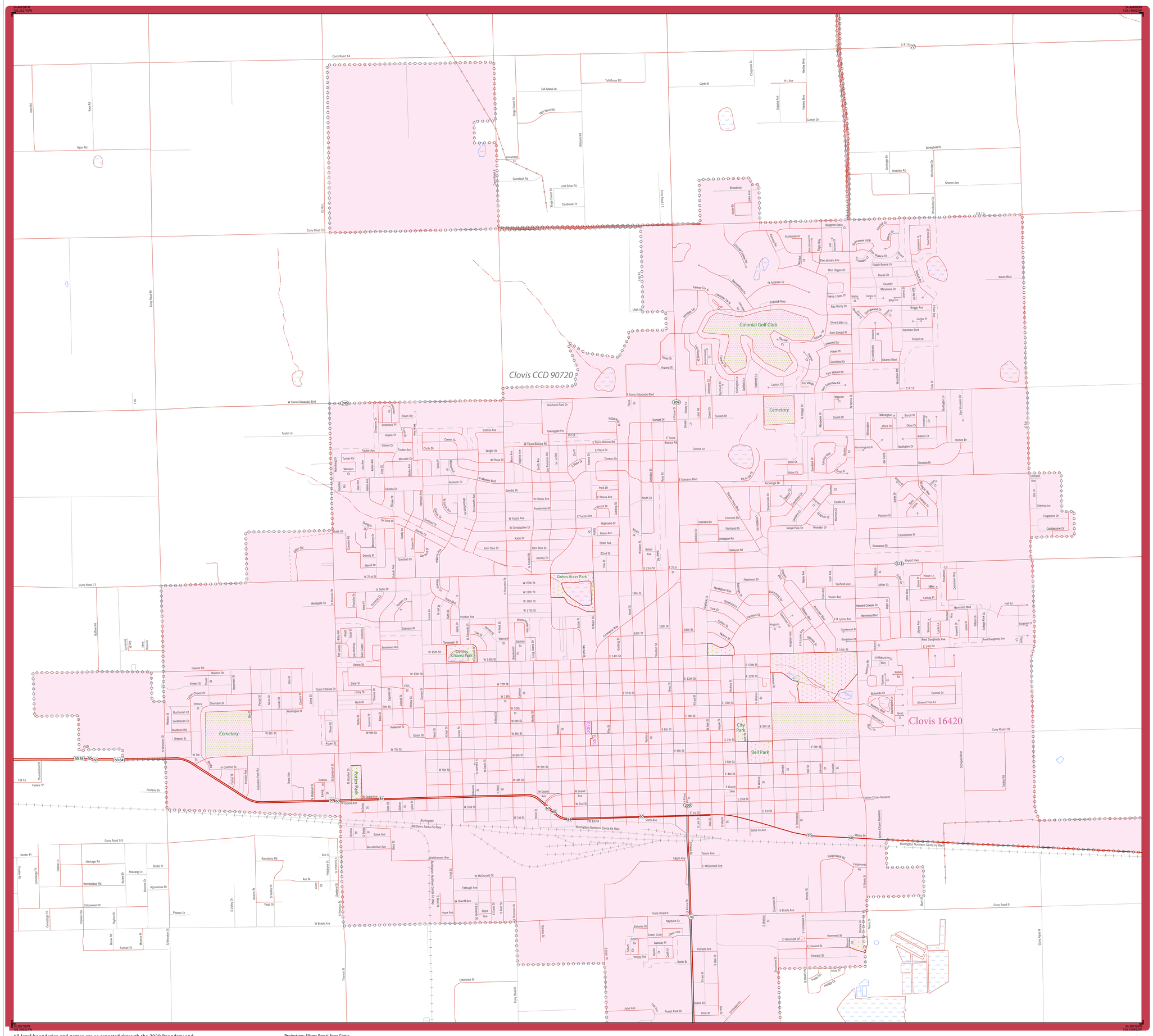
Clovis CCD 90720
Clovis 16420
Colonial Golf Club
Green Acres Park
Dennis Chavez Park
City Park
Bell Park
Potter Park
Cemetery
Curry Road 14
Curry Road 13
Curry Road 12
Curry Road 11
Curry Road 10
Curry Road 9.5
Curry Road 9
W Llano Estacado Blvd
E Llano Estacado Blvd
Mitchell Blvd
Prince St
Thornton St
Curry Road K
Curry Road M
Curry Road 1
Curry Road H
Burlington Northern Santa Fe Rlwy
Santa Fe Ave
Curry Ave
Mabry Dr
Senior Citizen Resident
Wade Blvd
Schepps Blvd
Tedder Rd
Fairgrounds Rd
Airport Hwy
Sharpe Ave
Springfield Dr
Hawkeen Rd
Wincheater Dr
Demcoop Dr
Gayle St
Chapman St
Harley Blvd
H L Ave
Valdale Ave
Curran Dr
Tall Grass Ln
Tall Grass Rd
Sage Coach Trl
Wild Horse Rd
Willow Rd
Gunstock Rd
Lost Silver Trl
Daydream Trl
Arrowhead Trl
Broadway
Sweet Ave
Alabama Dr
Benjamin Davis
Scottsdale Dr
Don January Ave
Ben Hogan Dr
Ralph Boone Dr
Reese Dr
Country Meadows Dr
Nancy Lopez Dr
Bay Hardy Dr
Gene Littler Ln
Sam Snead Pl
Leawood Ln
Glenfield Dr
Tom Watson Dr
Colonial Pkwy
St Andrews Dr
Fairway Tee N
Lakeview Dr N
Deerpatch Dr
Utah St
Texas St
Arizona St
Overland Park Dr
Bison Rd
Kiowa Trl
Comer Dr
Tucker Ave
Mandell Cir
Circle Dr
Collins Ave
Wright St
W Plaza Dr
W Tierra Blanca Rd
E Tierra Blanca Rd
E Plaza Dr
Torreon Dr
Sunset Dr
N Davis St
Shelby Ln
Lisa Rd
Cherry Dr
Pine Dr
Townsgate Plz
Pkt Dr
N Gidget St
Manson Dr
W Manana Blvd
E Manana Blvd
Sandia Dr
W Plains Ave
Prairieview Dr
E Plains Dr
Park Dr
Crescent Dr
Gosling St
Highland Dr
Mesa Ave
State Ave
22nd St
W Yucca Ave
E Yucca Ave
W Christopher Dr
Katie Dr
John Doe St
Murray Dr
Connie Ln
Division St
Ross St
North Dr
Belair Ave
Walnut St
Wallace St
Gardenia St
Sycamore St
Pecan St
Willow St
Birch St
Cedar St
Redwood St
Elm St
Aspen St
W 7th St
W 9th St
W 10th St
W 11th St
W 12th St
W 13th St
W 14th St
W 15th St
W 16th St
W 17th St
W 18th St
W 19th St
W 20th St
W 21st St
E 21st St
19th St
16th St
14th St
13th St
12th St
11th St
10th St
9th St
8th St
7th St
6th St
5th St
4th St
3rd St
2nd St
1st St
W Grand Ave
E Grand Ave
W Brady Ave
E Brady Ave
Pioneer Dr
Taylor Ln
Ryan Rd
Knox Rd
Kaiser Rd
Buffalo Rd
Fair Ln
Fairlane Dr
Westgate St
Coyote Rd
Weston St
Vinton St
Chavez Dr
Shendan St
Buchanan Ct
Lockhaven Dr
Madison Rd
Cesar Chavez Dr
Duale St
Gary St
Herb St
Debra St
Elm St
Cedar St
Aspen St
Redwood St
Walnut St
Pecan St
Willow St
Birch St
Sycamore St
Gardenia St
Wallace St
Division St
Ross St
Pine St
Cherry St
Lisa Rd
Sandia Dr
Manson Dr
Connie Ln
Tatum Ave
E McDonald Ave
W McDonald St
Fitzhugh Ave
W Sheriff Ave
Hope Ave
Vega St
Walshauser Ave
Zulak Ave
Mendenhall Ave
Boss St
Uvalde St
Ave M
Ranchero Rd
Hemmett St
E Hemmett St
E Howard St
Howard St
Pierson Ave
Enterprise Dr
June Ave
Forest Park Dr
Dolores Dr
Dawn Loop
Mercury Pl
Venus Ave
Jupiter St
Neptune Ct
Curry Road 9
Curry Road 10
Curry Road 11
Curry Road 13
Curry Road 14
Curry Road 9.5
Cottonwood Dr
Homestead Rd
Heritage Rd
Mustang Ln
Appaloosa Dr
Pioneer Dr
Sumac St
Brook Rd
Skyline Dr
Coventry Ln
Coventry Trl
Settler Pl
Bridle Pl
Clovis Ln
Fairway Rd
Ranchero Rd
Ave M
Jerry St
Vega St
S Valley Dr
Adams St
Santa Fe St
Thornton St
Curry Road K
Curry Road H
Curry Road M
Curry Road 1
Curry Road 9
Curry Road 10
Curry Road 11
Curry Road 13
Curry Road 14
Curry Road 9.5
Curry Road 9
Curry Road H
Curry Road K
Curry Road M
Curry Road 1
Curry Road 13
Curry Road 14
Curry Road 9.5
Curry Road 9
Curry Road 10
Curry Road 11

GOVERNMENTAL UNIT REFERENCE MAP (2020): Curry County, NM

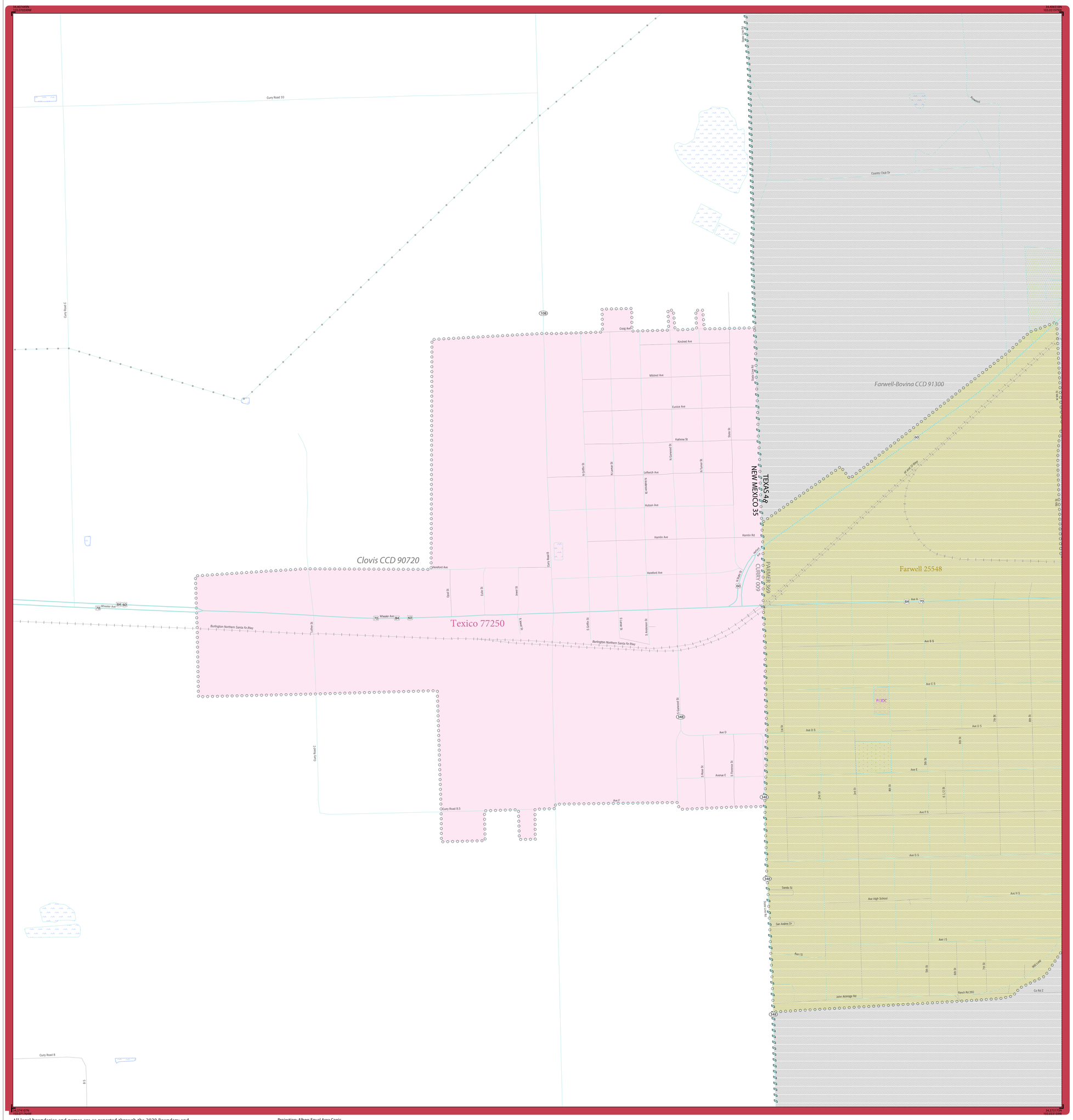

LEGEND

SYMBOL DESCRIPTION	SYMBOL	LABEL STYLE
Federal American Indian Reservation		L'ANSE RESERVATION (TA 1880)
Off-Reservation Trust Land		T1880
American Indian Tribal Subdivision		SHONTO (620)
Alaska Native Regional Corporation (ANRC)		NANA ANRC 52120
State (or statistically equivalent entity)		NEW YORK 36
County (or statistically equivalent entity)		ERIE 029
Minor Civil Division (MCD)[1]		Lee town 41460
Census County Division (CCD)[2]		Jemez CCD 91650
Consolidated City		MILFORD 47500
Incorporated Place[3]		Davis 18100
Census Designated Place (CDP)[2]		Cochiti 16560

DESCRIPTION	SYMBOL	DESCRIPTION	SYMBOL
Interstate	5	Water Body	Pleasant Lake
U.S. Highway	2	Swamp or Marsh	Okefenokee Swamp
State Highway	4	Glacier	Bering Glacier
Other Road	Marsh Ln	Airport, Airfield, or Helicopter Landing Pad	Donald Airport
Cul-de-sac		College or University	Coll/Univ
Circle		Military	Fort Belvoir
Geographic Offset or Corridor		Prison or Juvenile Detention Center	P/JDC
4WD Trail, Stairway, Alley, Walkway, or Ferry		Cemetery	Powell Cmtry
Railroad	Southern RR	Golf Course	Pinehurst GlfCrs
Pipeline or Power Line		National Park or Forest	Yosemite NP
Ridge or Fence		Other Park	St Francis Park
Property Line or Nonvisible Boundary		Outside Subject Area	
Perennial Stream	Tumbling Cr	Inset Area	A1
Intermittent Stream	Piney Cr		
Mountain Peak or Hill	MT. Baker		

Where state, county, and/or MCD/CCD boundaries coincide, the map shows the boundary symbol for only the highest-ranking of these boundaries. Where American Indian reservation and American Indian tribal subdivision boundaries coincide, the map shows only the American Indian reservation boundaries.

Entity names are followed by either their FIPS code or census code; parentheses indicate a census code.

1 'MCD*' indicates a false MCD. These are for Census Bureau use only.

2 The CCD and CDP boundaries represent statistical entities only and are not updated through the BAS.

3 Incorporated place name color corresponds to the incorporated place fill color.

Due to space limitations, some road names, along with other feature and geography names on the map, may not be shown.

The Census Bureau stores primary and alternate road names, but only primary road names are used to label the roads on these maps.

Sheet Location within Entity

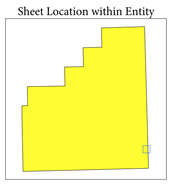

Sheet C1 of 3 INSET sheets
Total Sheets: 21 (Index 1; Parent 17; Inset 3)

NAME: Curry County (009)
ENTITY TYPE: County or statistically equivalent entity
ST: New Mexico (35)

INDEX OR PARENT SHEET #: 013
INSET SHEET #: 006701

2020 COUNTY REF MAP (INSET)

5340235009000001300670 1

All legal boundaries and names are as reported through the 2020 Boundary and Annexation Survey (BAS) and Boundary Validation Program (BVP). The boundaries shown on this map are for Census Bureau statistical data collection and tabulation purposes only; their depiction and designation for statistical purposes does not constitute a determination of jurisdictional authority or rights of ownership or entitlement.

Data Source: U.S. Census Bureau's MAF/TIGER database (TAB20), November 2020
Created by Geography Division: December 09, 2020

U.S. DEPARTMENT OF COMMERCE U.S. Census Bureau

Projection: Albers Equal Area Conic
Datum: NAD 83
Spheroid: GRS 80
1st Standard Parallel: 32 16 36
2nd Standard Parallel: 36 03 20
Central Meridian: -106 01 31
Latitude of Projection's Origin: 31 19 55
False Easting: 0
False Northing: 0

0 0.1 0.2 0.3 0.4 0.5 Kilometers
0 0.1 0.2 0.3 0.4 0.5 Miles
The plotted map scale is 1:5,227

N W E S

Boundary and Annexation Survey (BAS) ID: 23500900000
BAS Submission Deadline: March 1, 2021

PDF versions of the BAS maps are available at: www.census.gov/programs-surveys/bas/geographies.html

For more information, or to request additional maps, please email geo.bas@census.gov, call 1-800-972-5651, or visit www.census.gov/programs-surveys/bas.html.

United States Census Bureau