GOVERNMENTAL UNIT REFERENCE MAP (2020): Guadalupe County, NM

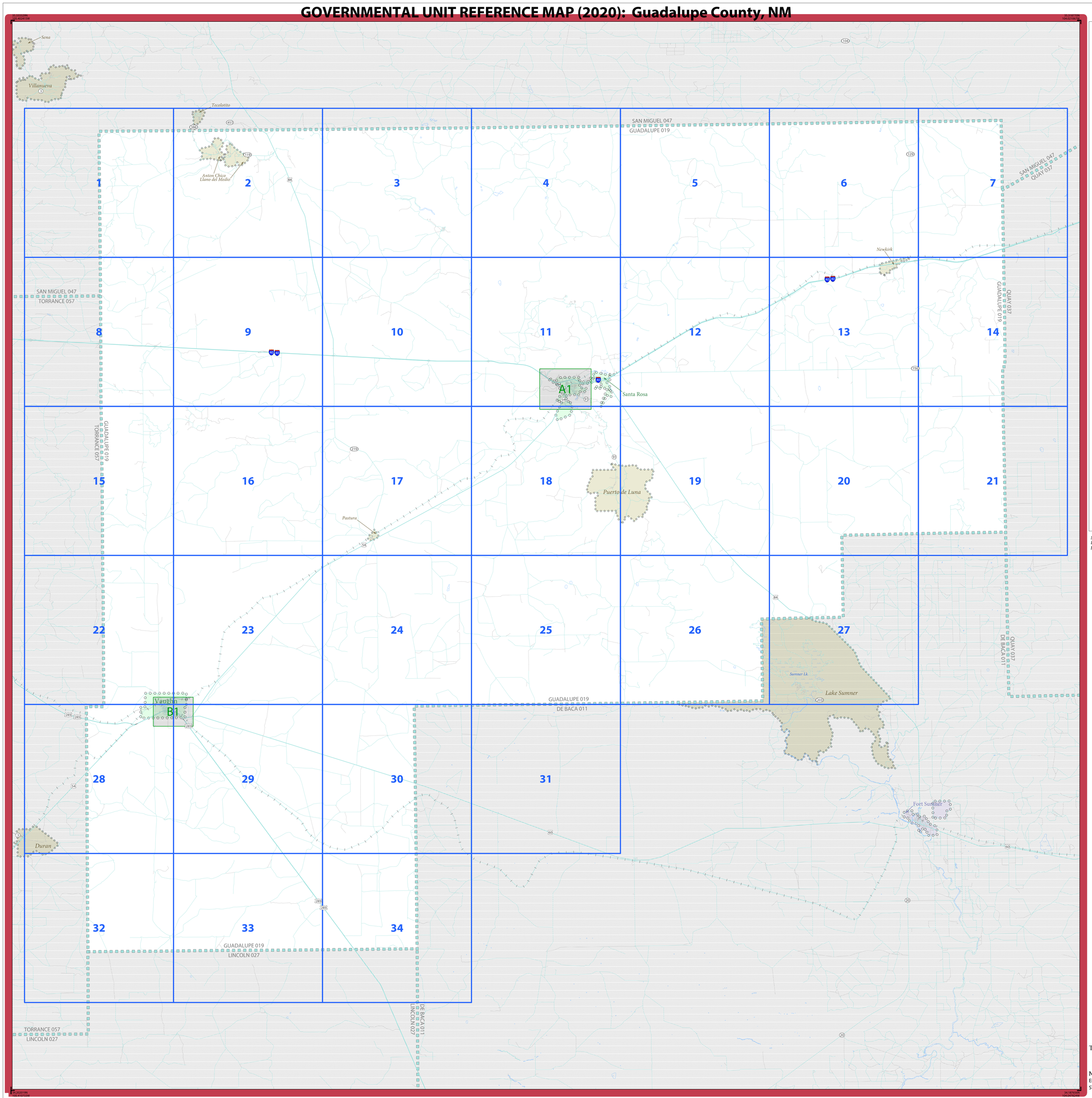

LEGEND

SYMBOL DESCRIPTION	SYMBOL	LABEL STYLE
Federal American Indian Reservation		L'ANSE RESERVATION (TA 1880)
Off-Reservation Trust Land		T1880
American Indian Tribal Subdivision		SHONTO (620)
Alaska Native Regional Corporation (ANRC)		*NANA ANRC 52120*
State (or statistically equivalent entity)		NEW YORK 36
County (or statistically equivalent entity)		ERIE 029
Minor Civil Division (MCD)[1]		Lee town 41460
Census County Division (CCD)[2]		*Jemez CCD 91650*
Consolidated City		MILFORD 47500
Incorporated Place[3]		Davis 18100
Census Designated Place (CDP)[2]		*Cochiti 16560*

DESCRIPTION	SYMBOL	DESCRIPTION	SYMBOL
Interstate	5	Water Body	*Pleasant Lake*
U.S. Highway	2	Swamp or Marsh	*Okefenokee Swamp*
State Highway	4	Glacier	*Bering Glacier*
Other Road	Marsh Ln	Airport, Airfield, or Helicopter Landing Pad	Dinard Airfield
Cul-de-sac		College or University	Coll/Univ
Circle		Military	Fort Belvoir
Geographic Offset or Corridor		Prison or Juvenile Detention Center	P/JDC
4WD Trail, Stairway, Alley, Walkway, or Ferry		Cemetery	Powell Cmtry
Railroad	Southern RR	Golf Course	Pinehurst GlfCrs
Pipeline or Power Line		National Park or Forest	Yosemite NP
Ridge or Fence		Other Park	St Francis Park
Property Line or Nonvisible Boundary		Outside Subject Area	
Perennial Stream	*Tumbling Cr*	Inset Area	A1
Intermittent Stream	*Piney Cr*		
Mountain Peak or Hill	*Mt. Baker*		

Where state, county, and/or MCD/CCD boundaries coincide, the map shows the boundary symbol for only the highest-ranking of these boundaries. Where American Indian reservation and American Indian tribal subdivision boundaries coincide, the map shows only the American Indian reservation boundaries.

Entity names are followed by either their FIPS code or census code; parentheses indicate a census code.

1 'MCD*' indicates a false MCD. These are for Census Bureau use only.

2 The CCD and CDP boundaries represent statistical entities only and are not updated through the BAS.

3 Incorporated place name color corresponds to the incorporated place fill color.

Due to space limitations, some road names, along with other feature and geography names on the map, may not be shown.

The Census Bureau stores primary and alternate road names, but only primary road names are used to label the roads on these maps.

Note: This index map sheet provides the map sheet configuration in relation to the subject entity. Due to scale limitations, map content may be simplified. Refer to parent and/or inset map sheets for detailed map content.

Total Sheets: 37 (Index 1; Parent 34; Inset 2)

NAME: Guadalupe County (019)
ENTITY TYPE: County or statistically equivalent entity
ST: New Mexico (35)

INDEX OR PARENT SHEET #: 000
INSET SHEET #: 000000

2020 COUNTY REF MAP (INDEX)

5340235019000000000000

All legal boundaries and names are as reported through the 2020 Boundary and Annexation Survey (BAS) and Boundary Validation Program (BVP). The boundaries shown on this map are for Census Bureau statistical data collection and tabulation purposes only; their depiction and designation for statistical purposes does not constitute a determination of jurisdictional authority or rights of ownership or entitlement.

Data Source: U.S. Census Bureau's MAF/TIGER database (TAB20), November 2020
Created by Geography Division: December 09, 2020

U.S. DEPARTMENT OF COMMERCE U.S. Census Bureau

Projection: Albers Equal Area Conic
Datum: NAD 83
Spheroid: GRS 80
1st Standard Parallel: 32 16 36
2nd Standard Parallel: 36 03 20
Central Meridian: -106 01 31
Latitude of Projection's Origin: 31 19 55
False Easting: 0
False Northing: 0

0 5 10 15 20 25 Kilometers
0 3 6 9 12 15 Miles
The plotted map scale is 1:171,948

N W E S

Boundary and Annexation Survey (BAS) ID: 23501900000
BAS Submission Deadline: March 1, 2021

PDF versions of the BAS maps are available at: www.census.gov/programs-surveys/bas/geographies.html

For more information, or to request additional maps, please email geo.bas@census.gov, call 1-800-972-5651, or visit www.census.gov/programs-surveys/bas.html.

United States Census Bureau

GOVERNMENTAL UNIT REFERENCE MAP (2020): Guadalupe County, NM

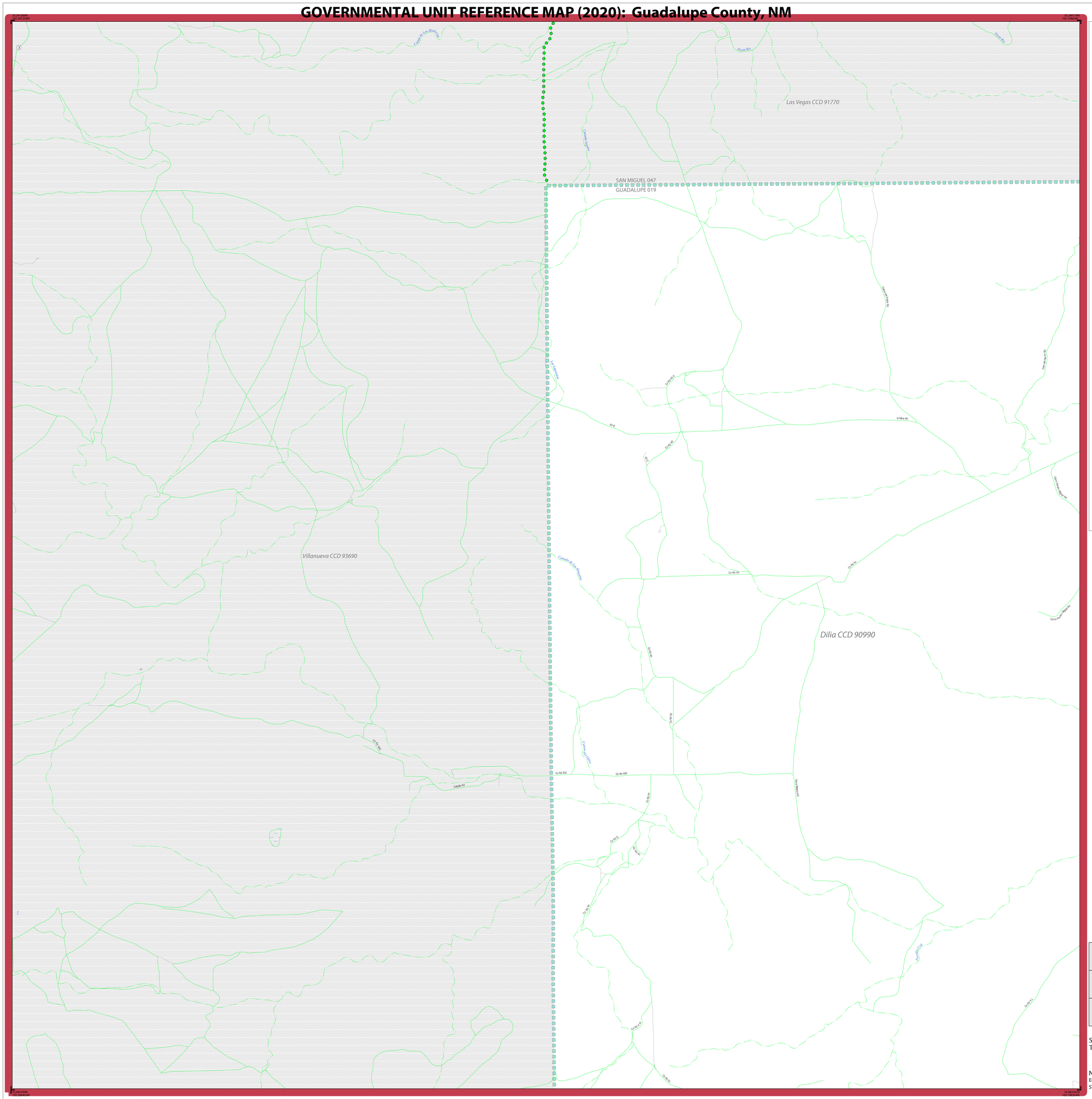

LEGEND

SYMBOL DESCRIPTION	SYMBOL	LABEL STYLE
Federal American Indian Reservation		L'ANSE RESERVATION (TA 1880)
Off-Reservation Trust Land		T1880
American Indian Tribal Subdivision		SHONTO (620)
Alaska Native Regional Corporation (ANRC)		*NANA ANRC 52120*
State (or statistically equivalent entity)		NEW YORK 36
County (or statistically equivalent entity)		ERIE 029
Minor Civil Division (MCD)[1]		Lee town 41460
Census County Division (CCD)[2]		*Jemez CCD 91650*
Consolidated City		MILFORD 47500
Incorporated Place[3]		Davis 18100
Census Designated Place (CDP)[2]		*Cochiti 16560*

DESCRIPTION	SYMBOL	DESCRIPTION	SYMBOL
Interstate	5	Water Body	*Pleasant Lake*
U.S. Highway	2	Swamp or Marsh	*Okefenokee Swamp*
State Highway	4	Glacier	*Bering Glacier*
Other Road	Marsh Ln	Airport, Airfield, or Helicopter Landing Pad	*Dónárd Airport*
Cul-de-sac		College or University	Coll/Univ
Circle		Military	Fort Belvoir
Geographic Offset or Corridor		Prison or Juvenile Detention Center	P/JDC
4WD Trail, Stairway, Alley, Walkway, or Ferry		Cemetery	Powell Cmtry
Railroad	Southern RR	Golf Course	Pinehurst GlfCrs
Pipeline or Power Line		National Park or Forest	Yosemite NP
Ridge or Fence		Other Park	St Francis Park
Property Line or Nonvisible Boundary		Outside Subject Area	
Perennial Stream	*Tumbling Cr*	Inset Area	A1
Intermittent Stream	*Piney Cr*		
Mountain Peak or Hill	*Mt. Baker*		

Where state, county, and/or MCD/CCD boundaries coincide, the map shows the boundary symbol for only the highest-ranking of these boundaries. Where American Indian reservation and American Indian tribal subdivision boundaries coincide, the map shows only the American Indian reservation boundaries.

Entity names are followed by either their FIPS code or census code; parentheses indicate a census code.

1 'MCD*' indicates a false MCD. These are for Census Bureau use only.

2 The CCD and CDP boundaries represent statistical entities only and are not updated through the BAS.

3 Incorporated place name color corresponds to the incorporated place fill color.

Due to space limitations, some road names, along with other feature and geography names on the map, may not be shown.

The Census Bureau stores primary and alternate road names, but only primary road names are used to label the roads on these maps.

Key to Adjacent Sheets

	1	2
	8	9

Sheet Location within Entity

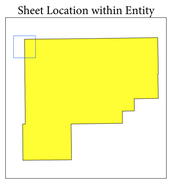

Sheet 1 of 34 PARENT sheets
Total Sheets: 37 (Index 1; Parent 34; Inset 2)

NAME: Guadalupe County (019)
ENTITY TYPE: County or statistically equivalent entity
ST: New Mexico (35)

INDEX OR PARENT SHEET #: 001
INSET SHEET #: 000000

2020 COUNTY REF MAP (PARENT)

5340235019000000001000000

All legal boundaries and names are as reported through the 2020 Boundary and Annexation Survey (BAS) and Boundary Validation Program (BVP). The boundaries shown on this map are for Census Bureau statistical data collection and tabulation purposes only; their depiction and designation for statistical purposes does not constitute a determination of jurisdictional authority or rights of ownership or entitlement.

Data Source: U.S. Census Bureau's MAF/TIGER database (TAB20), November 2020
Created by Geography Division: December 09, 2020

U.S. DEPARTMENT OF COMMERCE U.S. Census Bureau

Projection: Albers Equal Area Conic
Datum: NAD 83
Spheroid: GRS 80
1st Standard Parallel: 32 16 36
2nd Standard Parallel: 36 03 20
Central Meridian: -106 01 31
Latitude of Projection's Origin: 31 19 55
False Easting: 0
False Northing: 0

0 0.7 1.4 2.1 2.8 3.5 Kilometers
0 0.4 0.8 1.2 1.6 2 Miles
The plotted map scale is 1:24,000

N W E S

Boundary and Annexation Survey (BAS) ID: 23501900000
BAS Submission Deadline: March 1, 2021

PDF versions of the BAS maps are available at:
www.census.gov/programs-surveys/bas/geographies.html

For more information, or to request additional maps, please email geo.bas@census.gov, call 1-800-972-5651, or visit www.census.gov/programs-surveys/bas.html.

United States Census Bureau

GOVERNMENTAL UNIT REFERENCE MAP (2020): Guadalupe County, NM

LEGEND

SYMBOL DESCRIPTION	SYMBOL	LABEL STYLE
Federal American Indian Reservation		L'ANSE RESERVATION (TA 1880)
Off-Reservation Trust Land		T1880
American Indian Tribal Subdivision		SHONTO (620)
Alaska Native Regional Corporation (ANRC)		NANA ANRC 52120
State (or statistically equivalent entity)		NEW YORK 36
County (or statistically equivalent entity)		ERIE 029
Minor Civil Division (MCD)[1]		Lee town 41460
Census County Division (CCD)[2]		Jemez CCD 91650
Consolidated City		MILFORD 47500
Incorporated Place[3]		Davis 18100
Census Designated Place (CDP)[2]		Cochiti 16560

DESCRIPTION	SYMBOL
Interstate	
U.S. Highway	
State Highway	
Other Road	Marsh Ln
Cul-de-sac	
Circle	
Geographic Offset or Corridor	
4WD Trail, Stairway, Alley, Walkway, or Ferry	
Railroad	Southern RR
Pipeline or Power Line	
Ridge or Fence	
Property Line or Nonvisible Boundary	
Perennial Stream	Tumbling Cr
Intermittent Stream	Piney Cr
Mountain Peak or Hill	Mt. Baker

DESCRIPTION	SYMBOL
Water Body	Pleasant Lake
Swamp or Marsh	Okefenokee Swamp
Glacier	Bering Glacier
Airport, Airfield, or Helicopter Landing Pad	Dónárd Airfield
College or University	Coll/Univ
Military	Fort Belvoir
Prison or Juvenile Detention Center	P/JDC
Cemetery	Powell Cmtry
Golf Course	Pinehurst GlfCrs
National Park or Forest	Yosemite NP
Other Park	St Francis Park
Outside Subject Area	
Inset Area	A1

Where state, county, and/or MCD/CCD boundaries coincide, the map shows the boundary symbol for only the highest-ranking of these boundaries. Where American Indian reservation and American Indian tribal subdivision boundaries coincide, the map shows only the American Indian reservation boundaries.

Entity names are followed by either their FIPS code or census code; parentheses indicate a census code.

1 'MCD*' indicates a false MCD. These are for Census Bureau use only.

2 The CCD and CDP boundaries represent statistical entities only and are not updated through the BAS.

3 Incorporated place name color corresponds to the incorporated place fill color.

Due to space limitations, some road names, along with other feature and geography names on the map, may not be shown.

The Census Bureau stores primary and alternate road names, but only primary road names are used to label the roads on these maps.

Key to Adjacent Sheets

1	2	3
8	9	10

Sheet Location within Entity

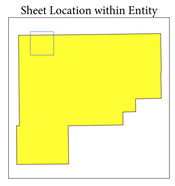

Sheet 2 of 34 PARENT sheets
Total Sheets: 37 (Index 1; Parent 34; Inset 2)

NAME: Guadalupe County (019)
ENTITY TYPE: County or statistically equivalent entity
ST: New Mexico (35)

INDEX OR PARENT SHEET #: 002
INSET SHEET #: 000000

2020 COUNTY REF MAP (PARENT)

5340235019000000002000000

All legal boundaries and names are as reported through the 2020 Boundary and Annexation Survey (BAS) and Boundary Validation Program (BVP). The boundaries shown on this map are for Census Bureau statistical data collection and tabulation purposes only; their depiction and designation for statistical purposes does not constitute a determination of jurisdictional authority or rights of ownership or entitlement.

Data Source: U.S. Census Bureau's MAF/TIGER database (TAB20), November 2020
Created by Geography Division: December 09, 2020

U.S. DEPARTMENT OF COMMERCE U.S. Census Bureau

Projection: Albers Equal Area Conic
Datum: NAD 83
Spheroid: GRS 80
1st Standard Parallel: 32 16 36
2nd Standard Parallel: 36 03 20
Central Meridian: -106 01 31
Latitude of Projection's Origin: 31 19 55
False Easting: 0
False Northing: 0

0 0.7 1.4 2.1 2.8 3.5 Kilometers
0 0.4 0.8 1.2 1.6 2 Miles
The plotted map scale is 1:24,000

N W E S

Boundary and Annexation Survey (BAS) ID: 23501900000
BAS Submission Deadline: March 1, 2021

PDF versions of the BAS maps are available at:
www.census.gov/programs-surveys/bas/geographies.html

For more information, or to request additional maps, please email geo.bas@census.gov, call 1-800-972-5651, or visit www.census.gov/programs-surveys/bas.html.

United States Census Bureau

GOVERNMENTAL UNIT REFERENCE MAP (2020): Guadalupe County, NM

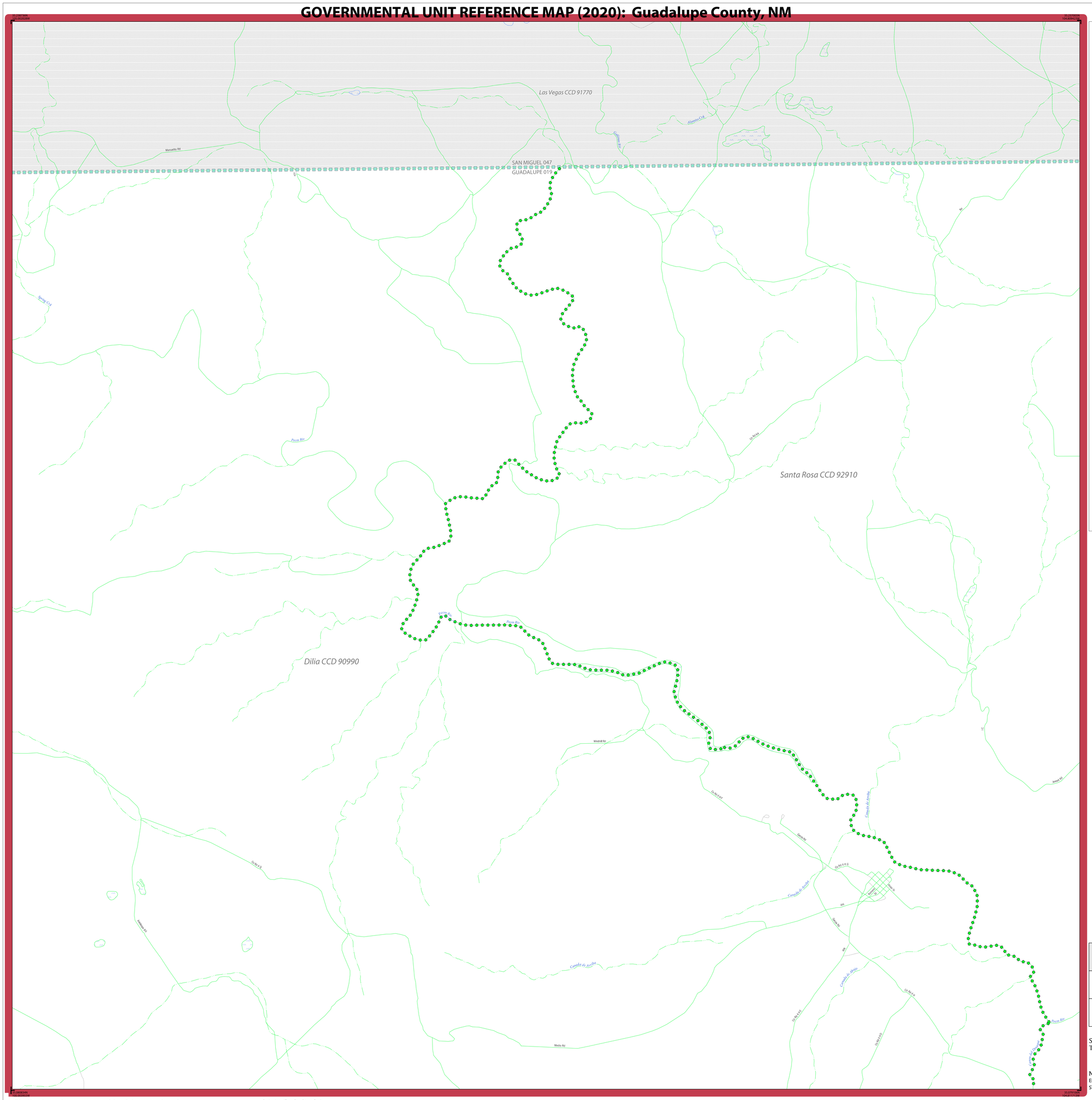

LEGEND

SYMBOL DESCRIPTION	SYMBOL	LABEL STYLE
Federal American Indian Reservation		L'ANSE RESERVATION (TA 1880)
Off-Reservation Trust Land		T1880
American Indian Tribal Subdivision		SHONTO (620)
Alaska Native Regional Corporation (ANRC)		NANA ANRC 52120
State (or statistically equivalent entity)		NEW YORK 36
County (or statistically equivalent entity)		ERIE 029
Minor Civil Division (MCD)[1]		Lee town 41460
Census County Division (CCD)[2]		Jemez CCD 91650
Consolidated City		MILFORD 47500
Incorporated Place[3]		Davis 18100
Census Designated Place (CDP)[2]		Cochiti 16560

DESCRIPTION	SYMBOL	DESCRIPTION	SYMBOL
Interstate	I	Water Body	Pleasant Lake
U.S. Highway	2	Swamp or Marsh	Okefenokee Swamp
State Highway	4	Glacier	Bering Glacier
Other Road	Marsh Ln	Airport, Airfield, or Helicopter Landing Pad	Dónard Airfoil
Cul-de-sac		College or University	Coll/Univ
Circle		Military	Fort Belvoir
Geographic Offset or Corridor		Prison or Juvenile Detention Center	P/JDC
4WD Trail, Stairway, Alley, Walkway, or Ferry		Cemetery	Powell Cmtry
Railroad	Southern RR	Golf Course	Pinehurst GlfCrs
Pipeline or Power Line		National Park or Forest	Yosemite NP
Ridge or Fence		Other Park	St Francis Park
Property Line or Nonvisible Boundary		Outside Subject Area	
Perennial Stream	Tumbling Cr	Inset Area	A1
Intermittent Stream	Pinoy Cr		
Mountain Peak or Hill	MT. Boker		

Where state, county, and/or MCD/CCD boundaries coincide, the map shows the boundary symbol for only the highest-ranking of these boundaries. Where American Indian reservation and American Indian tribal subdivision boundaries coincide, the map shows only the American Indian reservation boundaries.

Entity names are followed by either their FIPS code or census code; parentheses indicate a census code.

1 'MCD*' indicates a false MCD. These are for Census Bureau use only.

2 The CCD and CDP boundaries represent statistical entities only and are not updated through the BAS.

3 Incorporated place name color corresponds to the incorporated place fill color.

Due to space limitations, some road names, along with other feature and geography names on the map, may not be shown.

The Census Bureau stores primary and alternate road names, but only primary road names are used to label the roads on these maps.

Key to Adjacent Sheets

2	3	4
9	10	11

Sheet Location within Entity

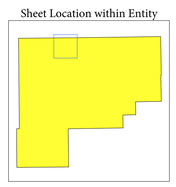

Sheet 3 of 34 PARENT sheets
Total Sheets: 37 (Index 1; Parent 34; Inset 2)

NAME: Guadalupe County (019)
ENTITY TYPE: County or statistically equivalent entity
ST: New Mexico (35)

INDEX OR PARENT SHEET #: 003
INSET SHEET #: 000000

2020 COUNTY REF MAP (PARENT)

5340235019000000003000000

All legal boundaries and names are as reported through the 2020 Boundary and Annexation Survey (BAS) and Boundary Validation Program (BVP). The boundaries shown on this map are for Census Bureau statistical data collection and tabulation purposes only; their depiction and designation for statistical purposes does not constitute a determination of jurisdictional authority or rights of ownership or entitlement.

Data Source: U.S. Census Bureau's MAF/TIGER database (TAB20), November 2020
Created by Geography Division: December 09, 2020

U.S. DEPARTMENT OF COMMERCE U.S. Census Bureau

Projection: Albers Equal Area Conic
Datum: NAD 83
Spheroid: GRS 80
1st Standard Parallel: 32 16 36
2nd Standard Parallel: 36 03 20
Central Meridian: -106 01 31
Latitude of Projection's Origin: 31 19 55
False Easting: 0
False Northing: 0

0 0.7 1.4 2.1 2.8 3.5 Kilometers
0 0.4 0.8 1.2 1.6 2 Miles
The plotted map scale is 1:24,000

N W E S

Boundary and Annexation Survey (BAS) ID: 23501900000
BAS Submission Deadline: March 1, 2021

PDF versions of the BAS maps are available at:
www.census.gov/programs-surveys/bas/geographies.html

For more information, or to request additional maps, please email geo.bas@census.gov, call 1-800-972-5651, or visit www.census.gov/programs-surveys/bas.html.

GOVERNMENTAL UNIT REFERENCE MAP (2020): Guadalupe County, NM

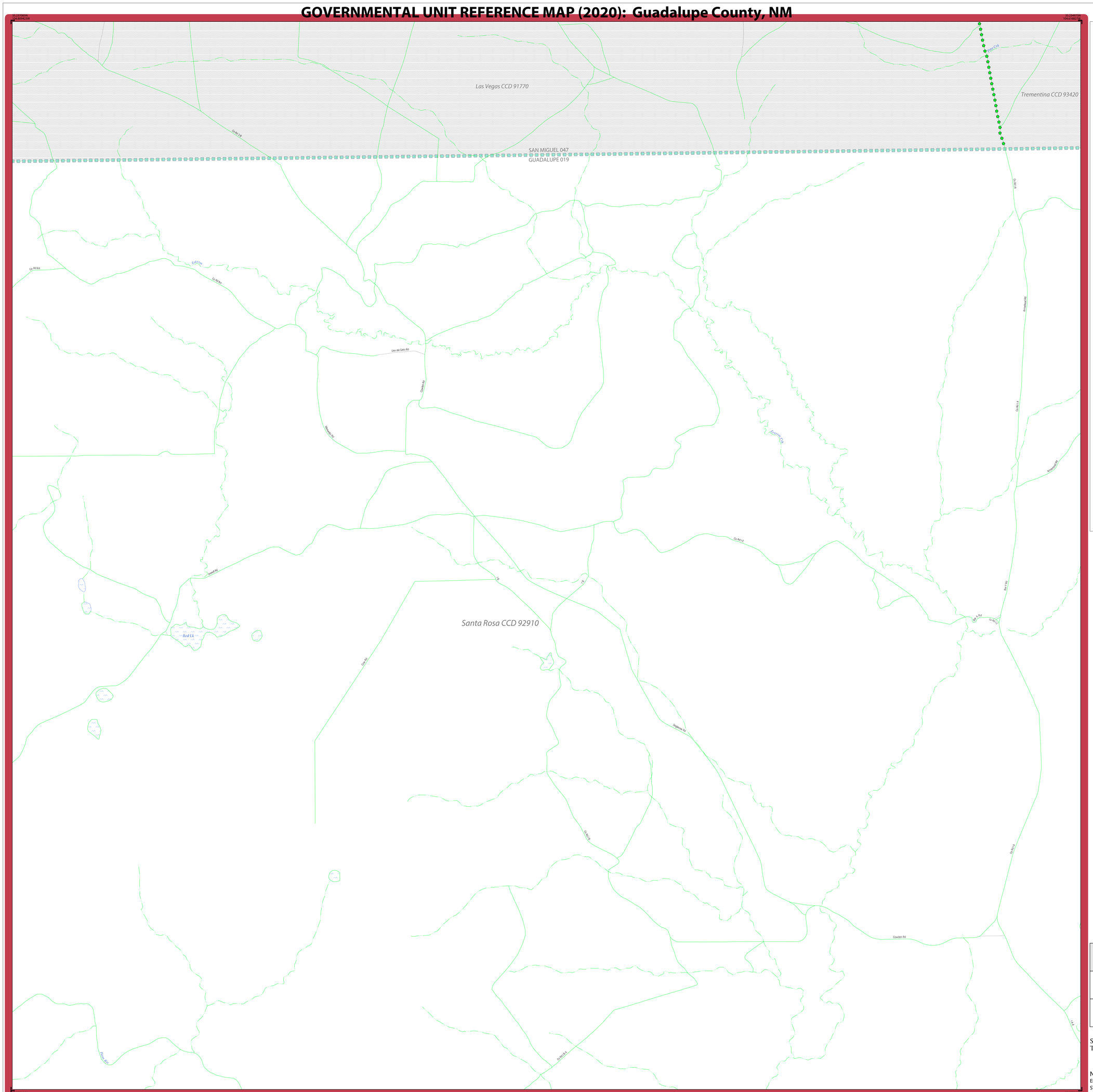
Las Vegas CCD 91770
Trementina CCD 93420
SAN MIGUEL 047
GUADALUPE 019
Santa Rosa CCD 92910
Pinos Crk
Eastern Crk
Tumbling Cr
Pinoy Cr
Red Lk
Pecos Riv
Co Rd 6 B
Co Rd 6
Co Rd 6 A
Co Rd 6 C
Co Rd 6 D
Co Rd 6 E
Co Rd 6 F
Co Rd 6 G
Co Rd 6 H
Co Rd 6 J
Co Rd 6 K
Co Rd 6 L
Co Rd 6 M
Co Rd 6 N
Co Rd 6 P
Co Rd 6 Q
Co Rd 6 R
Co Rd 6 S
Co Rd 6 T
Co Rd 6 U
Co Rd 6 V
Co Rd 6 W
Co Rd 6 X
Co Rd 6 Y
Co Rd 6 Z
Co Rd 7 A
Co Rd 7 B
Co Rd 7 C
Co Rd 7 D
Co Rd 7 E
Co Rd 7 F
Co Rd 7 G
Co Rd 7 H
Co Rd 7 J
Co Rd 7 K
Co Rd 7 L
Co Rd 7 M
Co Rd 7 N
Co Rd 7 P
Co Rd 7 Q
Co Rd 7 R
Co Rd 7 S
Co Rd 7 T
Co Rd 7 U
Co Rd 7 V
Co Rd 7 W
Co Rd 7 X
Co Rd 7 Y
Co Rd 7 Z
Co Rd 8 A
Co Rd 8 B
Co Rd 8 C
Co Rd 8 D
Co Rd 8 E
Co Rd 8 F
Co Rd 8 G
Co Rd 8 H
Co Rd 8 J
Co Rd 8 K
Co Rd 8 L
Co Rd 8 M
Co Rd 8 N
Co Rd 8 P
Co Rd 8 Q
Co Rd 8 R
Co Rd 8 S
Co Rd 8 T
Co Rd 8 U
Co Rd 8 V
Co Rd 8 W
Co Rd 8 X
Co Rd 8 Y
Co Rd 8 Z
Co Rd 9 A
Co Rd 9 B
Co Rd 9 C
Co Rd 9 D
Co Rd 9 E
Co Rd 9 F
Co Rd 9 G
Co Rd 9 H
Co Rd 9 J
Co Rd 9 K
Co Rd 9 L
Co Rd 9 M
Co Rd 9 N
Co Rd 9 P
Co Rd 9 Q
Co Rd 9 R
Co Rd 9 S
Co Rd 9 T
Co Rd 9 U
Co Rd 9 V
Co Rd 9 W
Co Rd 9 X
Co Rd 9 Y
Co Rd 9 Z
Co Rd 10 A
Co Rd 10 B
Co Rd 10 C
Co Rd 10 D
Co Rd 10 E
Co Rd 10 F
Co Rd 10 G
Co Rd 10 H
Co Rd 10 J
Co Rd 10 K
Co Rd 10 L
Co Rd 10 M
Co Rd 10 N
Co Rd 10 P
Co Rd 10 Q
Co Rd 10 R
Co Rd 10 S
Co Rd 10 T
Co Rd 10 U
Co Rd 10 V
Co Rd 10 W
Co Rd 10 X
Co Rd 10 Y
Co Rd 10 Z
Co Rd 11 A
Co Rd 11 B
Co Rd 11 C
Co Rd 11 D
Co Rd 11 E
Co Rd 11 F
Co Rd 11 G
Co Rd 11 H
Co Rd 11 J
Co Rd 11 K
Co Rd 11 L
Co Rd 11 M
Co Rd 11 N
Co Rd 11 P
Co Rd 11 Q
Co Rd 11 R
Co Rd 11 S
Co Rd 11 T
Co Rd 11 U
Co Rd 11 V
Co Rd 11 W
Co Rd 11 X
Co Rd 11 Y
Co Rd 11 Z
Co Rd 12 A
Co Rd 12 B
Co Rd 12 C
Co Rd 12 D
Co Rd 12 E
Co Rd 12 F
Co Rd 12 G
Co Rd 12 H
Co Rd 12 J
Co Rd 12 K
Co Rd 12 L
Co Rd 12 M
Co Rd 12 N
Co Rd 12 P
Co Rd 12 Q
Co Rd 12 R
Co Rd 12 S
Co Rd 12 T
Co Rd 12 U
Co Rd 12 V
Co Rd 12 W
Co Rd 12 X
Co Rd 12 Y
Co Rd 12 Z
Co Rd 13 A
Co Rd 13 B
Co Rd 13 C
Co Rd 13 D
Co Rd 13 E
Co Rd 13 F
Co Rd 13 G
Co Rd 13 H
Co Rd 13 J
Co Rd 13 K
Co Rd 13 L
Co Rd 13 M
Co Rd 13 N
Co Rd 13 P
Co Rd 13 Q
Co Rd 13 R
Co Rd 13 S
Co Rd 13 T
Co Rd 13 U
Co Rd 13 V
Co Rd 13 W
Co Rd 13 X
Co Rd 13 Y
Co Rd 13 Z
Co Rd 14 A
Co Rd 14 B
Co Rd 14 C
Co Rd 14 D
Co Rd 14 E
Co Rd 14 F
Co Rd 14 G
Co Rd 14 H
Co Rd 14 J
Co Rd 14 K
Co Rd 14 L
Co Rd 14 M
Co Rd 14 N
Co Rd 14 P
Co Rd 14 Q
Co Rd 14 R
Co Rd 14 S
Co Rd 14 T
Co Rd 14 U
Co Rd 14 V
Co Rd 14 W
Co Rd 14 X
Co Rd 14 Y
Co Rd 14 Z
Co Rd 15 A
Co Rd 15 B
Co Rd 15 C
Co Rd 15 D
Co Rd 15 E
Co Rd 15 F
Co Rd 15 G
Co Rd 15 H
Co Rd 15 J
Co Rd 15 K
Co Rd 15 L
Co Rd 15 M
Co Rd 15 N
Co Rd 15 P
Co Rd 15 Q
Co Rd 15 R
Co Rd 15 S
Co Rd 15 T
Co Rd 15 U
Co Rd 15 V
Co Rd 15 W
Co Rd 15 X
Co Rd 15 Y
Co Rd 15 Z
Co Rd 16 A
Co Rd 16 B
Co Rd 16 C
Co Rd 16 D
Co Rd 16 E
Co Rd 16 F
Co Rd 16 G
Co Rd 16 H
Co Rd 16 J
Co Rd 16 K
Co Rd 16 L
Co Rd 16 M
Co Rd 16 N
Co Rd 16 P
Co Rd 16 Q
Co Rd 16 R
Co Rd 16 S
Co Rd 16 T
Co Rd 16 U
Co Rd 16 V
Co Rd 16 W
Co Rd 16 X
Co Rd 16 Y
Co Rd 16 Z
Co Rd 17 A
Co Rd 17 B
Co Rd 17 C
Co Rd 17 D
Co Rd 17 E
Co Rd 17 F
Co Rd 17 G
Co Rd 17 H
Co Rd 17 J
Co Rd 17 K
Co Rd 17 L
Co Rd 17 M
Co Rd 17 N
Co Rd 17 P
Co Rd 17 Q
Co Rd 17 R
Co Rd 17 S
Co Rd 17 T
Co Rd 17 U
Co Rd 17 V
Co Rd 17 W
Co Rd 17 X
Co Rd 17 Y
Co Rd 17 Z
Co Rd 18 A
Co Rd 18 B
Co Rd 18 C
Co Rd 18 D
Co Rd 18 E
Co Rd 18 F
Co Rd 18 G
Co Rd 18 H
Co Rd 18 J
Co Rd 18 K
Co Rd 18 L
Co Rd 18 M
Co Rd 18 N
Co Rd 18 P
Co Rd 18 Q
Co Rd 18 R
Co Rd 18 S
Co Rd 18 T
Co Rd 18 U
Co Rd 18 V
Co Rd 18 W
Co Rd 18 X
Co Rd 18 Y
Co Rd 18 Z
Co Rd 19 A
Co Rd 19 B
Co Rd 19 C
Co Rd 19 D
Co Rd 19 E
Co Rd 19 F
Co Rd 19 G
Co Rd 19 H
Co Rd 19 J
Co Rd 19 K
Co Rd 19 L
Co Rd 19 M
Co Rd 19 N
Co Rd 19 P
Co Rd 19 Q
Co Rd 19 R
Co Rd 19 S
Co Rd 19 T
Co Rd 19 U
Co Rd 19 V
Co Rd 19 W
Co Rd 19 X
Co Rd 19 Y
Co Rd 19 Z
Co Rd 20 A
Co Rd 20 B
Co Rd 20 C
Co Rd 20 D
Co Rd 20 E
Co Rd 20 F
Co Rd 20 G
Co Rd 20 H
Co Rd 20 J
Co Rd 20 K
Co Rd 20 L
Co Rd 20 M
Co Rd 20 N
Co Rd 20 P
Co Rd 20 Q
Co Rd 20 R
Co Rd 20 S
Co Rd 20 T
Co Rd 20 U
Co Rd 20 V
Co Rd 20 W
Co Rd 20 X
Co Rd 20 Y
Co Rd 20 Z
Co Rd 21 A
Co Rd 21 B
Co Rd 21 C
Co Rd 21 D
Co Rd 21 E
Co Rd 21 F
Co Rd 21 G
Co Rd 21 H
Co Rd 21 J
Co Rd 21 K
Co Rd 21 L
Co Rd 21 M
Co Rd 21 N
Co Rd 21 P
Co Rd 21 Q
Co Rd 21 R
Co Rd 21 S
Co Rd 21 T
Co Rd 21 U
Co Rd 21 V
Co Rd 21 W
Co Rd 21 X
Co Rd 21 Y
Co Rd 21 Z
Co Rd 22 A
Co Rd 22 B
Co Rd 22 C
Co Rd 22 D
Co Rd 22 E
Co Rd 22 F
Co Rd 22 G
Co Rd 22 H
Co Rd 22 J
Co Rd 22 K
Co Rd 22 L
Co Rd 22 M
Co Rd 22 N
Co Rd 22 P
Co Rd 22 Q
Co Rd 22 R
Co Rd 22 S
Co Rd 22 T
Co Rd 22 U
Co Rd 22 V
Co Rd 22 W
Co Rd 22 X
Co Rd 22 Y
Co Rd 22 Z
Co Rd 23 A
Co Rd 23 B
Co Rd 23 C
Co Rd 23 D
Co Rd 23 E
Co Rd 23 F
Co Rd 23 G
Co Rd 23 H
Co Rd 23 J
Co Rd 23 K
Co Rd 23 L
Co Rd 23 M
Co Rd 23 N
Co Rd 23 P
Co Rd 23 Q
Co Rd 23 R
Co Rd 23 S
Co Rd 23 T
Co Rd 23 U
Co Rd 23 V
Co Rd 23 W
Co Rd 23 X
Co Rd 23 Y
Co Rd 23 Z
Co Rd 24 A
Co Rd 24 B
Co Rd 24 C
Co Rd 24 D
Co Rd 24 E
Co Rd 24 F
Co Rd 24 G
Co Rd 24 H
Co Rd 24 J
Co Rd 24 K
Co Rd 24 L
Co Rd 24 M
Co Rd 24 N
Co Rd 24 P
Co Rd 24 Q
Co Rd 24 R
Co Rd 24 S
Co Rd 24 T
Co Rd 24 U
Co Rd 24 V
Co Rd 24 W
Co Rd 24 X
Co Rd 24 Y
Co Rd 24 Z
Co Rd 25 A
Co Rd 25 B
Co Rd 25 C
Co Rd 25 D
Co Rd 25 E
Co Rd 25 F
Co Rd 25 G
Co Rd 25 H
Co Rd 25 J
Co Rd 25 K
Co Rd 25 L
Co Rd 25 M
Co Rd 25 N
Co Rd 25 P
Co Rd 25 Q
Co Rd 25 R
Co Rd 25 S
Co Rd 25 T
Co Rd 25 U
Co Rd 25 V
Co Rd 25 W
Co Rd 25 X
Co Rd 25 Y
Co Rd 25 Z
Co Rd 26 A
Co Rd 26 B
Co Rd 26 C
Co Rd 26 D
Co Rd 26 E
Co Rd 26 F
Co Rd 26 G
Co Rd 26 H
Co Rd 26 J
Co Rd 26 K
Co Rd 26 L
Co Rd 26 M
Co Rd 26 N
Co Rd 26 P
Co Rd 26 Q
Co Rd 26 R
Co Rd 26 S
Co Rd 26 T
Co Rd 26 U
Co Rd 26 V
Co Rd 26 W
Co Rd 26 X
Co Rd 26 Y
Co Rd 26 Z
Co Rd 27 A
Co Rd 27 B
Co Rd 27 C
Co Rd 27 D
Co Rd 27 E
Co Rd 27 F
Co Rd 27 G
Co Rd 27 H
Co Rd 27 J
Co Rd 27 K
Co Rd 27 L
Co Rd 27 M
Co Rd 27 N
Co Rd 27 P
Co Rd 27 Q
Co Rd 27 R
Co Rd 27 S
Co Rd 27 T
Co Rd 27 U
Co Rd 27 V
Co Rd 27 W
Co Rd 27 X
Co Rd 27 Y
Co Rd 27 Z
Co Rd 28 A
Co Rd 28 B
Co Rd 28 C
Co Rd 28 D
Co Rd 28 E
Co Rd 28 F
Co Rd 28 G
Co Rd 28 H
Co Rd 28 J
Co Rd 28 K
Co Rd 28 L
Co Rd 28 M
Co Rd 28 N
Co Rd 28 P
Co Rd 28 Q
Co Rd 28 R
Co Rd 28 S
Co Rd 28 T
Co Rd 28 U
Co Rd 28 V
Co Rd 28 W
Co Rd 28 X
Co Rd 28 Y
Co Rd 28 Z
Co Rd 29 A
Co Rd 29 B
Co Rd 29 C
Co Rd 29 D
Co Rd 29 E
Co Rd 29 F
Co Rd 29 G
Co Rd 29 H
Co Rd 29 J
Co Rd 29 K
Co Rd 29 L
Co Rd 29 M
Co Rd 29 N
Co Rd 29 P
Co Rd 29 Q
Co Rd 29 R
Co Rd 29 S
Co Rd 29 T
Co Rd 29 U
Co Rd 29 V
Co Rd 29 W
Co Rd 29 X
Co Rd 29 Y
Co Rd 29 Z
Co Rd 30 A
Co Rd 30 B
Co Rd 30 C
Co Rd 30 D
Co Rd 30 E
Co Rd 30 F
Co Rd 30 G
Co Rd 30 H
Co Rd 30 J
Co Rd 30 K
Co Rd 30 L
Co Rd 30 M
Co Rd 30 N
Co Rd 30 P
Co Rd 30 Q
Co Rd 30 R
Co Rd 30 S
Co Rd 30 T
Co Rd 30 U
Co Rd 30 V
Co Rd 30 W
Co Rd 30 X
Co Rd 30 Y
Co Rd 30 Z
Co Rd 31 A
Co Rd 31 B
Co Rd 31 C
Co Rd 31 D
Co Rd 31 E
Co Rd 31 F
Co Rd 31 G
Co Rd 31 H
Co Rd 31 J
Co Rd 31 K
Co Rd 31 L
Co Rd 31 M
Co Rd 31 N
Co Rd 31 P
Co Rd 31 Q
Co Rd 31 R
Co Rd 31 S
Co Rd 31 T
Co Rd 31 U
Co Rd 31 V
Co Rd 31 W
Co Rd 31 X
Co Rd 31 Y
Co Rd 31 Z
Co Rd 32 A
Co Rd 32 B
Co Rd 32 C
Co Rd 32 D
Co Rd 32 E
Co Rd 32 F
Co Rd 32 G
Co Rd 32 H
Co Rd 32 J
Co Rd 32 K
Co Rd 32 L
Co Rd 32 M
Co Rd 32 N
Co Rd 32 P
Co Rd 32 Q
Co Rd 32 R
Co Rd 32 S
Co Rd 32 T
Co Rd 32 U
Co Rd 32 V
Co Rd 32 W
Co Rd 32 X
Co Rd 32 Y
Co Rd 32 Z
Co Rd 33 A
Co Rd 33 B
Co Rd 33 C
Co Rd 33 D
Co Rd 33 E
Co Rd 33 F
Co Rd 33 G
Co Rd 33 H
Co Rd 33 J
Co Rd 33 K
Co Rd 33 L
Co Rd 33 M
Co Rd 33 N
Co Rd 33 P
Co Rd 33 Q
Co Rd 33 R
Co Rd 33 S
Co Rd 33 T
Co Rd 33 U
Co Rd 33 V
Co Rd 33 W
Co Rd 33 X
Co Rd 33 Y
Co Rd 33 Z
Co Rd 34 A
Co Rd 34 B
Co Rd 34 C
Co Rd 34 D
Co Rd 34 E
Co Rd 34 F
Co Rd 34 G
Co Rd 34 H
Co Rd 34 J
Co Rd 34 K
Co Rd 34 L
Co Rd 34 M
Co Rd 34 N
Co Rd 34 P
Co Rd 34 Q
Co Rd 34 R
Co Rd 34 S
Co Rd 34 T
Co Rd 34 U
Co Rd 34 V
Co Rd 34 W
Co Rd 34 X
Co Rd 34 Y
Co Rd 34 Z
Co Rd 35 A
Co Rd 35 B
Co Rd 35 C
Co Rd 35 D
Co Rd 35 E
Co Rd 35 F
Co Rd 35 G
Co Rd 35 H
Co Rd 35 J
Co Rd 35 K
Co Rd 35 L
Co Rd 35 M
Co Rd 35 N
Co Rd 35 P
Co Rd 35 Q
Co Rd 35 R
Co Rd 35 S
Co Rd 35 T
Co Rd 35 U
Co Rd 35 V
Co Rd 35 W
Co Rd 35 X
Co Rd 35 Y
Co Rd 35 Z
Co Rd 36 A
Co Rd 36 B
Co Rd 36 C
Co Rd 36 D
Co Rd 36 E
Co Rd 36 F
Co Rd 36 G
Co Rd 36 H
Co Rd 36 J
Co Rd 36 K
Co Rd 36 L
Co Rd 36 M
Co Rd 36 N
Co Rd 36 P
Co Rd 36 Q
Co Rd 36 R
Co Rd 36 S
Co Rd 36 T
Co Rd 36 U
Co Rd 36 V
Co Rd 36 W
Co Rd 36 X
Co Rd 36 Y
Co Rd 36 Z
Co Rd 37 A
Co Rd 37 B
Co Rd 37 C
Co Rd 37 D
Co Rd 37 E
Co Rd 37 F
Co Rd 37 G
Co Rd 37 H
Co Rd 37 J
Co Rd 37 K
Co Rd 37 L
Co Rd 37 M
Co Rd 37 N
Co Rd 37 P
Co Rd 37 Q
Co Rd 37 R
Co Rd 37 S
Co Rd 37 T
Co Rd 37 U
Co Rd 37 V
Co Rd 37 W
Co Rd 37 X
Co Rd 37 Y
Co Rd 37 Z
Co Rd 38 A
Co Rd 38 B
Co Rd 38 C
Co Rd 38 D
Co Rd 38 E
Co Rd 38 F
Co Rd 38 G
Co Rd 38 H
Co Rd 38 J
Co Rd 38 K
Co Rd 38 L
Co Rd 38 M
Co Rd 38 N
Co Rd 38 P
Co Rd 38 Q
Co Rd 38 R
Co Rd 38 S
Co Rd 38 T
Co Rd 38 U
Co Rd 38 V
Co Rd 38 W
Co Rd 38 X
Co Rd 38 Y
Co Rd 38 Z
Co Rd 39 A
Co Rd 39 B
Co Rd 39 C
Co Rd 39 D
Co Rd 39 E
Co Rd 39 F
Co Rd 39 G
Co Rd 39 H
Co Rd 39 J
Co Rd 39 K
Co Rd 39 L
Co Rd 39 M
Co Rd 39 N
Co Rd 39 P
Co Rd 39 Q
Co Rd 39 R
Co Rd 39 S
Co Rd 39 T
Co Rd 39 U
Co Rd 39 V
Co Rd 39 W
Co Rd 39 X
Co Rd 39 Y
Co Rd 39 Z
Co Rd 40 A
Co Rd 40 B
Co Rd 40 C
Co Rd 40 D
Co Rd 40 E
Co Rd 40 F
Co Rd 40 G
Co Rd 40 H
Co Rd 40 J
Co Rd 40 K
Co Rd 40 L
Co Rd 40 M
Co Rd 40 N
Co Rd 40 P
Co Rd 40 Q
Co Rd 40 R
Co Rd 40 S
Co Rd 40 T
Co Rd 40 U
Co Rd 40 V
Co Rd 40 W
Co Rd 40 X
Co Rd 40 Y
Co Rd 40 Z
Co Rd 41 A
Co Rd 41 B
Co Rd 41 C
Co Rd 41 D
Co Rd 41 E
Co Rd 41 F
Co Rd 41 G
Co Rd 41 H
Co Rd 41 J
Co Rd 41 K
Co Rd 41 L
Co Rd 41 M
Co Rd 41 N
Co Rd 41 P
Co Rd 41 Q
Co Rd 41 R
Co Rd 41 S
Co Rd 41 T
Co Rd 41 U
Co Rd 41 V
Co Rd 41 W
Co Rd 41 X
Co Rd 41 Y
Co Rd 41 Z
Co Rd 42 A
Co Rd 42 B
Co Rd 42 C
Co Rd 42 D
Co Rd 42 E
Co Rd 42 F
Co Rd 42 G
Co Rd 42 H
Co Rd 42 J
Co Rd 42 K
Co Rd 42 L
Co Rd 42 M
Co Rd 42 N
Co Rd 42 P
Co Rd 42 Q
Co Rd 42 R
Co Rd 42 S
Co Rd 42 T
Co Rd 42 U
Co Rd 42 V
Co Rd 42 W
Co Rd 42 X
Co Rd 42 Y
Co Rd 42 Z
Co Rd 43 A
Co Rd 43 B
Co Rd 43 C
Co Rd 43 D
Co Rd 43 E
Co Rd 43 F
Co Rd 43 G
Co Rd 43 H
Co Rd 43 J
Co Rd 43 K
Co Rd 43 L
Co Rd 43 M
Co Rd 43 N
Co Rd 43 P
Co Rd 43 Q
Co Rd 43 R
Co Rd 43 S
Co Rd 43 T
Co Rd 43 U
Co Rd 43 V
Co Rd 43 W
Co Rd 43 X
Co Rd 43 Y
Co Rd 43 Z
Co Rd 44 A
Co Rd 44 B
Co Rd 44 C
Co Rd 44 D
Co Rd 44 E
Co Rd 44 F
Co Rd 44 G
Co Rd 44 H
Co Rd 44 J
Co Rd 44 K
Co Rd 44 L
Co Rd 44 M
Co Rd 44 N
Co Rd 44 P
Co Rd 44 Q
Co Rd 44 R
Co Rd 44 S
Co Rd 44 T
Co Rd 44 U
Co Rd 44 V
Co Rd 44 W
Co Rd 44 X
Co Rd 44 Y
Co Rd 44 Z
Co Rd 45 A
Co Rd 45 B
Co Rd 45 C
Co Rd 45 D
Co Rd 45 E
Co Rd 45 F
Co Rd 45 G
Co Rd 45 H
Co Rd 45 J
Co Rd 45 K
Co Rd 45 L
Co Rd 45 M
Co Rd 45 N
Co Rd 45 P
Co Rd 45 Q
Co Rd 45 R
Co Rd 45 S
Co Rd 45 T
Co Rd 45 U
Co Rd 45 V
Co Rd 45 W
Co Rd 45 X
Co Rd 45 Y
Co Rd 45 Z
Co Rd 46 A
Co Rd 46 B
Co Rd 46 C
Co Rd 46 D
Co Rd 46 E
Co Rd 46 F
Co Rd 46 G
Co Rd 46 H
Co Rd 46 J
Co Rd 46 K
Co Rd 46 L
Co Rd 46 M
Co Rd 46 N
Co Rd 46 P
Co Rd 46 Q
Co Rd 46 R
Co Rd 46 S
Co Rd 46 T
Co Rd 46 U
Co Rd 46 V
Co Rd 46 W
Co Rd 46 X
Co Rd 46 Y
Co Rd 46 Z
Co Rd 47 A
Co Rd 47 B
Co Rd 47 C
Co Rd 47 D
Co Rd 47 E
Co Rd 47 F
Co Rd 47 G
Co Rd 47 H
Co Rd 47 J
Co Rd 47 K
Co Rd 47 L
Co Rd 47 M
Co Rd 47 N
Co Rd 47 P
Co Rd 47 Q
Co Rd 47 R
Co Rd 47 S
Co Rd 47 T
Co Rd 47 U
Co Rd 47 V
Co Rd 47 W
Co Rd 47 X
Co Rd 47 Y
Co Rd 47 Z
Co Rd 48 A
Co Rd 48 B
Co Rd 48 C
Co Rd 48 D
Co Rd 48 E
Co Rd 48 F
Co Rd 48 G
Co Rd 48 H
Co Rd 48 J
Co Rd 48 K
Co Rd 48 L
Co Rd 48 M
Co Rd 48 N
Co Rd 48 P
Co Rd 48 Q
Co Rd 48 R
Co Rd 48 S
Co Rd 48 T
Co Rd 48 U
Co Rd 48 V
Co Rd 48 W
Co Rd 48 X
Co Rd 48 Y
Co Rd 48 Z
Co Rd 49 A
Co Rd 49 B
Co Rd 49 C
Co Rd 49 D
Co Rd 49 E
Co Rd 49 F
Co Rd 49 G
Co Rd 49 H
Co Rd 49 J
Co Rd 49 K
Co Rd 49 L
Co Rd 49 M
Co Rd 49 N
Co Rd 49 P
Co Rd 49 Q
Co Rd 49 R
Co Rd 49 S
Co Rd 49 T
Co Rd 49 U
Co Rd 49 V
Co Rd 49 W
Co Rd 49 X
Co Rd 49 Y
Co Rd 49 Z
Co Rd 50 A
Co Rd 50 B
Co Rd 50 C
Co Rd 50 D
Co Rd 50 E
Co Rd 50 F
Co Rd 50 G
Co Rd 50 H
Co Rd 50 J
Co Rd 50 K
Co Rd 50 L
Co Rd 50 M
Co Rd 50 N
Co Rd 50 P
Co Rd 50 Q
Co Rd 50 R
Co Rd 50 S
Co Rd 50 T
Co Rd 50 U
Co Rd 50 V
Co Rd 50 W
Co Rd 50 X
Co Rd 50 Y
Co Rd 50 Z
Co Rd 51 A
Co Rd 51 B
Co Rd 51 C
Co Rd 51 D
Co Rd 51 E
Co Rd 51 F
Co Rd 51 G
Co Rd 51 H
Co Rd 51 J
Co Rd 51 K
Co Rd 51 L
Co Rd 51 M
Co Rd 51 N
Co Rd 51 P
Co Rd 51 Q
Co Rd 51 R
Co Rd 51 S
Co Rd 51 T
Co Rd 51 U
Co Rd 51 V
Co Rd 51 W
Co Rd 51 X
Co Rd 51 Y
Co Rd 51 Z
Co Rd 52 A
Co Rd 52 B
Co Rd 52 C
Co Rd 52 D
Co Rd 52 E
Co Rd 52 F
Co Rd 52 G
Co Rd 52 H
Co Rd 52 J
Co Rd 52 K
Co Rd 52 L
Co Rd 52 M
Co Rd 52 N
Co Rd 52 P
Co Rd 52 Q
Co Rd 52 R
Co Rd 52 S
Co Rd 52 T
Co Rd 52 U
Co Rd 52 V
Co Rd 52 W
Co Rd 52 X
Co Rd 52 Y
Co Rd 52 Z
Co Rd 53 A
Co Rd 53 B
Co Rd 53 C
Co Rd 53 D
Co Rd 53 E
Co Rd 53 F
Co Rd 53 G
Co Rd 53 H
Co Rd 53 J
Co Rd 53 K
Co Rd 53 L
Co Rd 53 M
Co Rd 53 N
Co Rd 53 P
Co Rd 53 Q
Co Rd 53 R
Co Rd 53 S
Co Rd 53 T
Co Rd 53 U
Co Rd 53 V
Co Rd 53 W
Co Rd 53 X
Co Rd 53 Y
Co Rd 53 Z
Co Rd 54 A
Co Rd 54 B
Co Rd 54 C
Co Rd 54 D
Co Rd 54 E
Co Rd 54 F
Co Rd 54 G
Co Rd 54 H
Co Rd 54 J
Co Rd 54 K
Co Rd 54 L
Co Rd 54 M
Co Rd 54 N
Co Rd 54 P
Co Rd 54 Q
Co Rd 54 R
Co Rd 54 S
Co Rd 54 T
Co Rd 54 U
Co Rd 54 V
Co Rd 54 W
Co Rd 54 X
Co Rd 54 Y
Co Rd 54 Z
Co Rd 55 A
Co Rd 55 B
Co Rd 55 C
Co Rd 55 D
Co Rd 55 E
Co Rd 55 F
Co Rd 55 G
Co Rd 55 H
Co Rd 55 J
Co Rd 55 K
Co Rd 55 L
Co Rd 55 M
Co Rd 55 N
Co Rd 55 P
Co Rd 55 Q
Co Rd 55 R
Co Rd 55 S
Co Rd 55 T
Co Rd 55 U
Co Rd 55 V
Co Rd 55 W
Co Rd 55 X
Co Rd 55 Y
Co Rd 55 Z
Co Rd 56 A
Co Rd 56 B
Co Rd 56 C
Co Rd 56 D
Co Rd 56 E
Co Rd 56 F
Co Rd 56 G
Co Rd 56 H
Co Rd 56 J
Co Rd 56 K
Co Rd 56 L
Co Rd 56 M
Co Rd 56 N
Co Rd 56 P
Co Rd 56 Q
Co Rd 56 R
Co Rd 56 S
Co Rd 56 T
Co Rd 56 U
Co Rd 56 V
Co Rd 56 W
Co Rd 56 X
Co Rd 56 Y
Co Rd 56 Z
Co Rd 57 A
Co Rd 57 B
Co Rd 57 C
Co Rd 57 D
Co Rd 57 E
Co Rd 57 F
Co Rd 57 G
Co Rd 57 H
Co Rd 57 J
Co Rd 57 K
Co Rd 57 L
Co Rd 57 M
Co Rd 57 N
Co Rd 57 P
Co Rd 57 Q
Co Rd 57 R
Co Rd 57 S
Co Rd 57 T
Co Rd 57 U
Co Rd 57 V
Co Rd 57 W
Co Rd 57 X
Co Rd 57 Y
Co Rd 57 Z
Co Rd 58 A
Co Rd 58 B
Co Rd 58 C
Co Rd 58 D
Co Rd 58 E
Co Rd 58 F
Co Rd 58 G
Co Rd 58 H
Co Rd 58 J
Co Rd 58 K
Co Rd 58 L
Co Rd 58 M
Co Rd 58 N
Co Rd 58 P
Co Rd 58 Q
Co Rd 58 R
Co Rd 58 S
Co Rd 58 T
Co Rd 58 U
Co Rd 58 V
Co Rd 58 W
Co Rd 58 X
Co Rd 58 Y
Co Rd 58 Z
Co Rd 59 A
Co Rd 59 B
Co Rd 59 C
Co Rd 59 D
Co Rd 59 E
Co Rd 59 F
Co Rd 59 G
Co Rd 59 H
Co Rd 59 J
Co Rd 59 K
Co Rd 59 L
Co Rd 59 M
Co Rd 59 N
Co Rd 59 P
Co Rd 59 Q
Co Rd 59 R
Co Rd 59 S
Co Rd 59 T
Co Rd 59 U
Co Rd 59 V
Co Rd 59 W
Co Rd 59 X
Co Rd 59 Y
Co Rd 59 Z
Co Rd 60 A
Co Rd 60 B
Co Rd 60 C
Co Rd 60 D
Co Rd 60 E
Co Rd 60 F
Co Rd 60 G
Co Rd 60 H
Co Rd 60 J
Co Rd 60 K
Co Rd 60 L
Co Rd 60 M
Co Rd 60 N
Co Rd 60 P
Co Rd 60 Q
Co Rd 60 R
Co Rd 60 S
Co Rd 60 T
Co Rd 60 U
Co Rd 60 V
Co Rd 60 W
Co Rd 60 X
Co Rd 60 Y
Co Rd 60 Z
Co Rd 61 A
Co Rd 61 B
Co Rd 61 C
Co Rd 61 D
Co Rd 61 E
Co Rd 61 F
Co Rd 61 G
Co Rd 61 H
Co Rd 61 J
Co Rd 61 K
Co Rd 61 L
Co Rd 61 M
Co Rd 61 N
Co Rd 61 P
Co Rd 61 Q
Co Rd 61 R
Co Rd 61 S
Co Rd 61 T
Co Rd 61 U
Co Rd 61 V
Co Rd 61 W
Co Rd 61 X
Co Rd 61 Y
Co Rd 61 Z
Co Rd 62 A
Co Rd 62 B
Co Rd 62 C
Co Rd 62 D
Co Rd 62 E
Co Rd 62 F
Co Rd 62 G
Co Rd 62 H
Co Rd 62 J
Co Rd 62 K
Co Rd 62 L
Co Rd 62 M
Co Rd 62 N
Co Rd 62 P
Co Rd 62 Q
Co Rd 62 R
Co Rd 62 S
Co Rd 62 T
Co Rd 62 U
Co Rd 62 V
Co Rd 62 W
Co Rd 62 X
Co Rd 62 Y
Co Rd 62 Z
Co Rd 63 A
Co Rd 63 B
Co Rd 63 C
Co Rd 63 D
Co Rd 63 E
Co Rd 63 F
Co Rd 63 G
Co Rd 63 H
Co Rd 63 J
Co Rd 63 K
Co Rd 63 L
Co Rd 63 M
Co Rd 63 N
Co Rd 63 P
Co Rd 63 Q
Co Rd 63 R
Co Rd 63 S
Co Rd 63 T
Co Rd 63 U
Co Rd 63 V
Co Rd 63 W
Co Rd 63 X
Co Rd 63 Y
Co Rd 63 Z
Co Rd 64 A
Co Rd 64 B
Co Rd 64 C
Co Rd 64 D
Co Rd 64 E
Co Rd 64 F
Co Rd 64 G
Co Rd 64 H
Co Rd 64 J
Co Rd 64 K
Co Rd 64 L
Co Rd 64 M
Co Rd 64 N
Co Rd 64 P
Co Rd 64 Q
Co Rd 64 R
Co Rd 64 S
Co Rd 64 T
Co Rd 64 U
Co Rd 64 V
Co Rd 64 W
Co Rd 64 X
Co Rd 64 Y
Co Rd 64 Z
Co Rd 65 A
Co Rd 65 B
Co Rd 65 C
Co Rd 65 D
Co Rd 65 E
Co Rd 65 F
Co Rd 65 G
Co Rd 65 H
Co Rd 65 J
Co Rd 65 K
Co Rd 65 L
Co Rd 65 M
Co Rd 65 N
Co Rd 65 P
Co Rd 65 Q
Co Rd 65 R
Co Rd 65 S
Co Rd 65 T
Co Rd 65 U
Co Rd 65 V
Co Rd 65 W
Co Rd 65 X
Co Rd 65 Y
Co Rd 65 Z
Co Rd 66 A
Co Rd 66 B
Co Rd 66 C
Co Rd 66 D
Co Rd 66 E
Co Rd 66 F
Co Rd 66 G
Co Rd 66 H
Co Rd 66 J
Co Rd 66 K
Co Rd 66 L
Co Rd 66 M
Co Rd 66 N
Co Rd 66 P
Co Rd 66 Q
Co Rd 66 R
Co Rd 66 S
Co Rd 66 T
Co Rd 66 U
Co Rd 66 V
Co Rd 66 W
Co Rd 66 X
Co Rd 66 Y
Co Rd 66 Z
Co Rd 67 A
Co Rd 67 B
Co Rd 67 C
Co Rd 67 D
Co Rd 67 E
Co Rd 67 F
Co Rd 67 G
Co Rd 67 H
Co Rd 67 J
Co Rd 67 K
Co Rd 67 L
Co Rd 67 M
Co Rd 67 N
Co Rd 67 P
Co Rd 67 Q
Co Rd 67 R
Co Rd 67 S
Co Rd 67 T
Co Rd 67 U
Co Rd 67 V
Co Rd 67 W
Co Rd 67 X
Co Rd 67 Y
Co Rd 67 Z
Co Rd 68 A
Co Rd 68 B
Co Rd 68 C
Co Rd 68 D
Co Rd 68 E
Co Rd 68 F
Co Rd 68 G
Co Rd 68 H
Co Rd 68 J
Co Rd 68 K
Co Rd 68 L
Co Rd 68 M
Co Rd 68 N
Co Rd 68 P
Co Rd 68 Q
Co Rd 68 R
Co Rd 68 S
Co Rd 68 T
Co Rd 68 U
Co Rd 68 V
Co Rd 68 W
Co Rd 68 X
Co Rd 68 Y
Co Rd 68 Z
Co Rd 69 A
Co Rd 69 B
Co Rd 69 C
Co Rd 69 D
Co Rd 69 E
Co Rd 69 F
Co Rd 69 G
Co Rd 69 H
Co Rd 69 J
Co Rd 69 K
Co Rd 69 L
Co Rd 69 M
Co Rd 69 N
Co Rd 69 P
Co Rd 69 Q
Co Rd 69 R
Co Rd 69 S
Co Rd 69 T
Co Rd 69 U
Co Rd 69 V
Co Rd 69 W
Co Rd 69 X
Co Rd 69 Y
Co Rd 69 Z
Co Rd 70 A
Co Rd 70 B
Co Rd 70 C
Co Rd 70 D
Co Rd 70 E
Co Rd 70 F
Co Rd 70 G
Co Rd 70 H
Co Rd 70 J
Co Rd 70 K
Co Rd 70 L
Co Rd 70 M
Co Rd 70 N
Co Rd 70 P
Co Rd 70 Q
Co Rd 70 R
Co Rd 70 S
Co Rd 70 T
Co Rd 70 U
Co Rd 70 V
Co Rd 70 W
Co Rd 70

GOVERNMENTAL UNIT REFERENCE MAP (2020): Guadalupe County, NM

LEGEND

SYMBOL DESCRIPTION	SYMBOL	LABEL STYLE
Federal American Indian Reservation		L'ANSE RESERVATION (TA 1880)
Off-Reservation Trust Land		T1880
American Indian Tribal Subdivision		SHONTO (620)
Alaska Native Regional Corporation (ANRC)		NANA ANRC 52120
State (or statistically equivalent entity)		NEW YORK 36
County (or statistically equivalent entity)		ERIE 029
Minor Civil Division (MCD)[1]		Lee town 41460
Census County Division (CCD)[2]		Jemez CCD 91650
Consolidated City		MILFORD 47500
Incorporated Place[3]		Davis 18100
Census Designated Place (CDP)[2]		Cochiti 16560

DESCRIPTION	SYMBOL	DESCRIPTION	SYMBOL
Interstate	5	Water Body	Pleasant Lake
U.S. Highway	2	Swamp or Marsh	Okefenokee Swamp
State Highway	4	Glacier	Bering Glacier
Other Road	Marsh Ln	Airport, Airfield, or Helicopter Landing Pad	Donald Airfield
Cul-de-sac		College or University	Coll/Univ
Circle		Military	Fort Belvoir
Geographic Offset or Corridor		Prison or Juvenile Detention Center	P/JDC
4WD Trail, Stairway, Alley, Walkway, or Ferry		Cemetery	Powell Cmtry
Railroad	Southern RR	Golf Course	Pinehurst Gl/Crs
Pipeline or Power Line		National Park or Forest	Yosemite NP
Ridge or Fence		Other Park	St Francis Park
Property Line or Nonvisible Boundary		Outside Subject Area	
Perennial Stream	Tumbling Cr	Inset Area	A1
Intermittent Stream	Piney Cr		
Mountain Peak or Hill	Mt. Baker		

Where state, county, and/or MCD/CCD boundaries coincide, the map shows the boundary symbol for only the highest-ranking of these boundaries. Where American Indian reservation and American Indian tribal subdivision boundaries coincide, the map shows only the American Indian reservation boundaries.

Entity names are followed by either their FIPS code or census code; parentheses indicate a census code.

1 'MCD*' indicates a false MCD. These are for Census Bureau use only.

2 The CCD and CDP boundaries represent statistical entities only and are not updated through the BAS.

3 Incorporated place name color corresponds to the incorporated place fill color.

Due to space limitations, some road names, along with other feature and geography names on the map, may not be shown.

The Census Bureau stores primary and alternate road names, but only primary road names are used to label the roads on these maps.

Key to Adjacent Sheets

4	5	6
11	12	13

Sheet Location within Entity

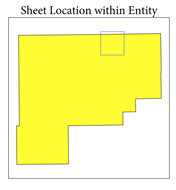

Sheet 5 of 34 PARENT sheets
Total Sheets: 37 (Index 1; Parent 34; Inset 2)

NAME: Guadalupe County (019)
ENTITY TYPE: County or statistically equivalent entity
ST: New Mexico (35)

INDEX OR PARENT SHEET #: 005
INSET SHEET #: 000000

2020 COUNTY REF MAP (PARENT)

5340235019000000005000000

All legal boundaries and names are as reported through the 2020 Boundary and Annexation Survey (BAS) and Boundary Validation Program (BVP). The boundaries shown on this map are for Census Bureau statistical data collection and tabulation purposes only; their depiction and designation for statistical purposes does not constitute a determination of jurisdictional authority or rights of ownership or entitlement.

Data Source: U.S. Census Bureau's MAF/TIGER database (TAB20), November 2020
Created by Geography Division: December 09, 2020

U.S. DEPARTMENT OF COMMERCE U.S. Census Bureau

Projection: Albers Equal Area Conic
Datum: NAD 83
Spheroid: GRS 80
1st Standard Parallel: 32 16 36
2nd Standard Parallel: 36 03 20
Central Meridian: -106 01 31
Latitude of Projection's Origin: 31 19 55
False Easting: 0
False Northing: 0

0 0.7 1.4 2.1 2.8 3.5 Kilometers
0 0.4 0.8 1.2 1.6 2 Miles
The plotted map scale is 1:24,000

N W E S

Boundary and Annexation Survey (BAS) ID: 23501900000
BAS Submission Deadline: March 1, 2021

PDF versions of the BAS maps are available at:
www.census.gov/programs-surveys/bas/geographies.html

For more information, or to request additional maps, please email geo.bas@census.gov, call 1-800-972-5651, or visit www.census.gov/programs-surveys/bas.html.

United States Census Bureau

GOVERNMENTAL UNIT REFERENCE MAP (2020): Guadalupe County, NM

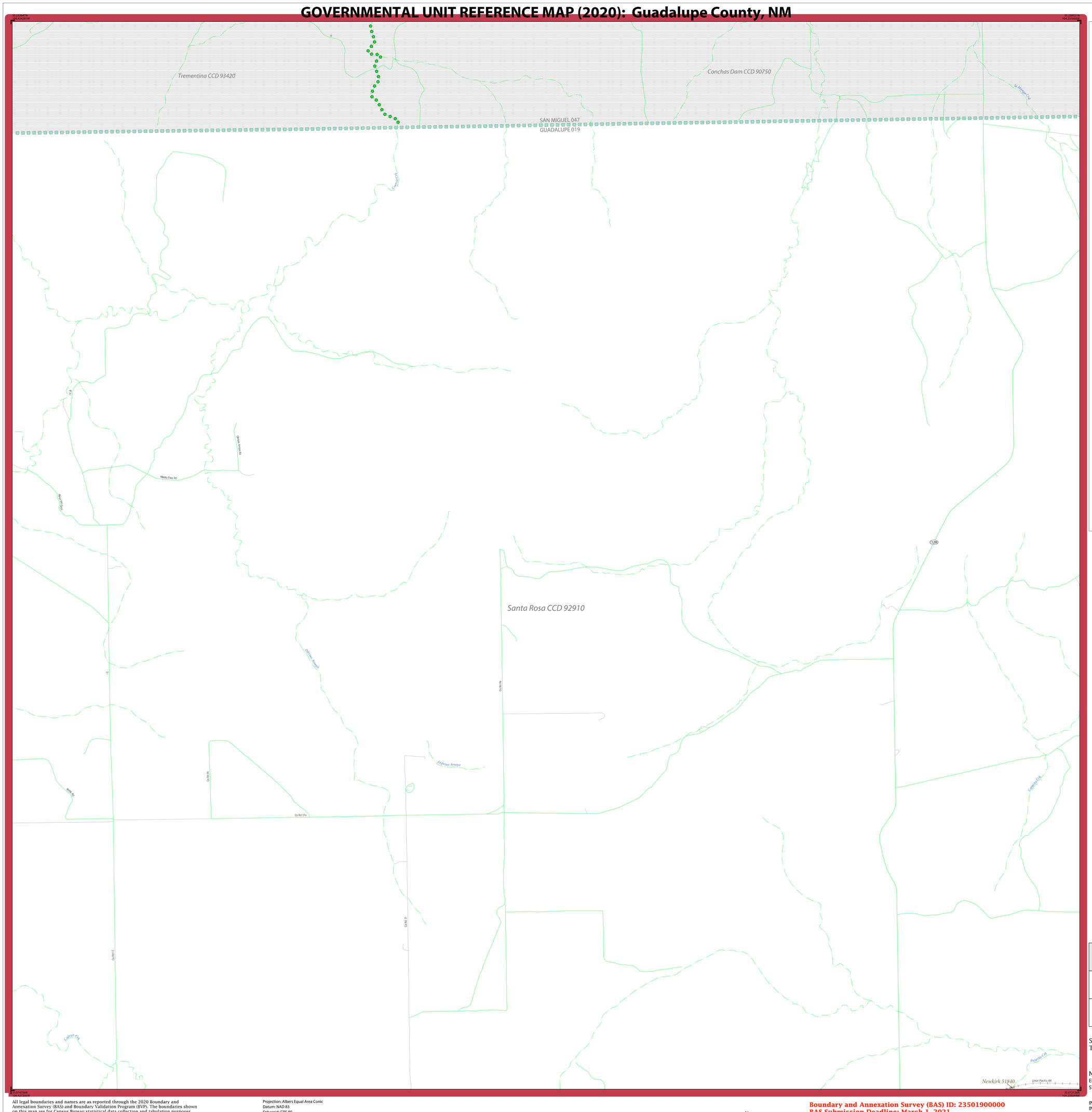

LEGEND

SYMBOL DESCRIPTION	SYMBOL	LABEL STYLE
Federal American Indian Reservation		L'ANSE RESERVATION (TA 1880)
Off-Reservation Trust Land		T1880
American Indian Tribal Subdivision		SHONTO (620)
Alaska Native Regional Corporation (ANRC)		NANA ANRC 52120
State (or statistically equivalent entity)		NEW YORK 36
County (or statistically equivalent entity)		ERIE 029
Minor Civil Division (MCD)[1]		Lee town 41460
Census County Division (CCD)[2]		Jemez CCD 91650
Consolidated City		MILFORD 47500
Incorporated Place[3]		Davis 18100
Census Designated Place (CDP)[2]		Cochiti 16560

DESCRIPTION	SYMBOL	DESCRIPTION	SYMBOL
Interstate	5	Water Body	Pleasant Lake
U.S. Highway	2	Swamp or Marsh	Okefenokee Swamp
State Highway	4	Glacier	Bering Glacier
Other Road	Marsh Ln	Airport, Airfield, or Helicopter Landing Pad	Dónard Airfield
Cul-de-sac		College or University	Coll/Univ
Circle		Military	Fort Belvoir
Geographic Offset or Corridor		Prison or Juvenile Detention Center	P/JDC
4WD Trail, Stairway, Alley, Walkway, or Ferry		Cemetery	Powell Cmtry
Railroad	Southern RR	Golf Course	Pinehurst GlfCrs
Pipeline or Power Line		National Park or Forest	Yosemite NP
Ridge or Fence		Other Park	St Francis Park
Property Line or Nonvisible Boundary		Outside Subject Area	
Perennial Stream	Tumbling Cr	Inset Area	A1
Intermittent Stream	Piney Cr		
Mountain Peak or Hill	Mt. Baker		

Where state, county, and/or MCD/CCD boundaries coincide, the map shows the boundary symbol for only the highest-ranking of these boundaries. Where American Indian reservation and American Indian tribal subdivision boundaries coincide, the map shows only the American Indian reservation boundaries.

Entity names are followed by either their FIPS code or census code; parentheses indicate a census code.

1 'MCD*' indicates a false MCD. These are for Census Bureau use only.

2 The CCD and CDP boundaries represent statistical entities only and are not updated through the BAS.

3 Incorporated place name color corresponds to the incorporated place fill color.

Due to space limitations, some road names, along with other feature and geography names on the map, may not be shown.

The Census Bureau stores primary and alternate road names, but only primary road names are used to label the roads on these maps.

Key to Adjacent Sheets

5	6	7
12	13	14

Sheet Location within Entity

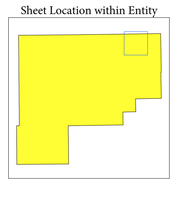

Sheet 6 of 34 PARENT sheets
Total Sheets: 37 (Index 1; Parent 34; Inset 2)

NAME: Guadalupe County (019)
ENTITY TYPE: County or statistically equivalent entity
ST: New Mexico (35)

INDEX OR PARENT SHEET #: 006
INSET SHEET #: 000000

2020 COUNTY REF MAP (PARENT)

5340235019000000006000000

All legal boundaries and names are as reported through the 2020 Boundary and Annexation Survey (BAS) and Boundary Validation Program (BVP). The boundaries shown on this map are for Census Bureau statistical data collection and tabulation purposes only; their depiction and designation for statistical purposes does not constitute a determination of jurisdictional authority or rights of ownership or entitlement.

Data Source: U.S. Census Bureau's MAF/TIGER database (TAB20), November 2020
Created by Geography Division: December 09, 2020

U.S. DEPARTMENT OF COMMERCE U.S. Census Bureau

Projection: Albers Equal Area Conic
Datum: NAD 83
Spheroid: GRS 80
1st Standard Parallel: 32 16 36
2nd Standard Parallel: 36 03 20
Central Meridian: -106 01 31
Latitude of Projection's Origin: 31 19 55
False Easting: 0
False Northing: 0

0 0.7 1.4 2.1 2.8 3.5 Kilometers
0 0.4 0.8 1.2 1.6 2 Miles
The plotted map scale is 1:24,000

N W E S

Boundary and Annexation Survey (BAS) ID: 23501900000
BAS Submission Deadline: March 1, 2021

PDF versions of the BAS maps are available at:
www.census.gov/programs-surveys/bas/geographies.html

For more information, or to request additional maps, please email geo.bas@census.gov, call 1-800-972-5651, or visit www.census.gov/programs-surveys/bas.html.

United States Census Bureau

GOVERNMENTAL UNIT REFERENCE MAP (2020): Guadalupe County, NM

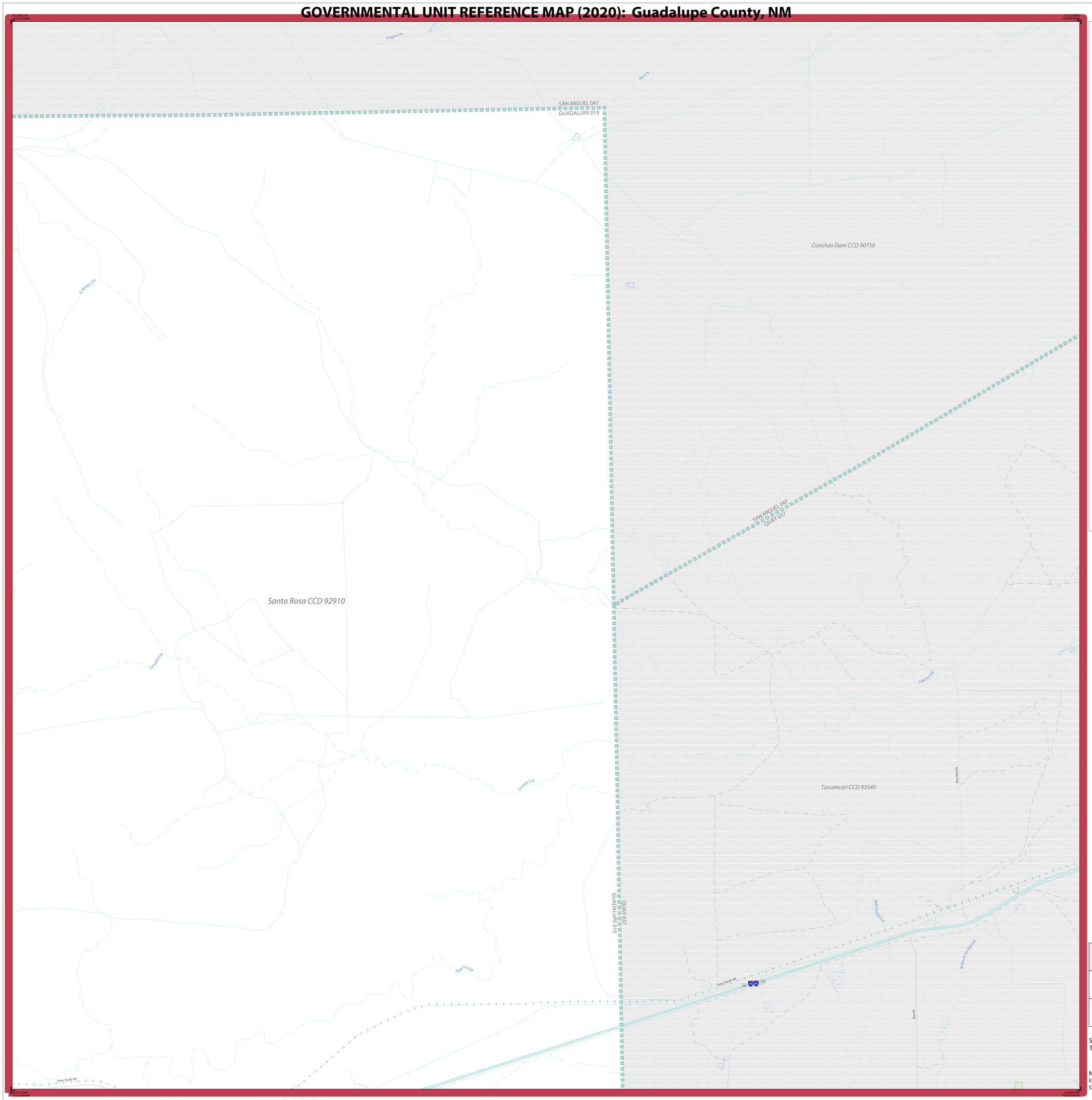

LEGEND

SYMBOL DESCRIPTION	SYMBOL	LABEL STYLE
Federal American Indian Reservation		L'ANSE RESERVATION (TA 1880)
Off-Reservation Trust Land		T1880
American Indian Tribal Subdivision		SHONTO (620)
Alaska Native Regional Corporation (ANRC)		*NANA ANRC 52120*
State (or statistically equivalent entity)		NEW YORK 36
County (or statistically equivalent entity)		ERIE 029
Minor Civil Division (MCD)[1]		Lee town 41460
Census County Division (CCD)[2]		*Jemez CCD 91650*
Consolidated City		MILFORD 47500
Incorporated Place[3]		Davis 18100
Census Designated Place (CDP)[2]		*Cochiti 16560*

DESCRIPTION	SYMBOL	DESCRIPTION	SYMBOL
Interstate	5	Water Body	*Pleasant Lake*
U.S. Highway	2	Swamp or Marsh	*Okefenokee Swamp*
State Highway	4	Glacier	*Bering Glacier*
Other Road	Marsh Ln	Airport, Airfield, or Helicopter Landing Pad	Dónard Airfoyh
Cul-de-sac		College or University	Coll/Univ
Circle		Military	Fort Belvoir
Geographic Offset or Corridor		Prison or Juvenile Detention Center	P/JDC
4WD Trail, Stairway, Alley, Walkway, or Ferry		Cemetery	Powell Cmtry
Railroad	Southern RR	Golf Course	Pinehurst GlfCrs
Pipeline or Power Line		National Park or Forest	Yosemite NP
Ridge or Fence		Other Park	St Francis Park
Property Line or Nonvisible Boundary		Outside Subject Area	
Perennial Stream	*Tumbling Cr*	Inset Area	A1
Intermittent Stream	*Piney Cr*		
Mountain Peak or Hill	*Mt. Baker*		

Where state, county, and/or MCD/CCD boundaries coincide, the map shows the boundary symbol for only the highest-ranking of these boundaries. Where American Indian reservation and American Indian tribal subdivision boundaries coincide, the map shows only the American Indian reservation boundaries.

Entity names are followed by either their FIPS code or census code; parentheses indicate a census code.

1 'MCD*' indicates a false MCD. These are for Census Bureau use only.

2 The CCD and CDP boundaries represent statistical entities only and are not updated through the BAS.

3 Incorporated place name color corresponds to the incorporated place fill color.

Due to space limitations, some road names, along with other feature and geography names on the map, may not be shown.

The Census Bureau stores primary and alternate road names, but only primary road names are used to label the roads on these maps.

Key to Adjacent Sheets

6	7	
13	14	

Sheet Location within Entity

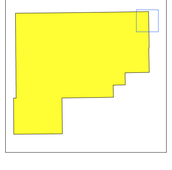

Sheet 7 of 34 PARENT sheets
Total Sheets: 37 (Index 1; Parent 34; Inset 2)

NAME: Guadalupe County (019)
ENTITY TYPE: County or statistically equivalent entity
ST: New Mexico (35)

INDEX OR PARENT SHEET #: 007
INSET SHEET #: 000000

2020 COUNTY REF MAP (PARENT)

5340235019000000007000000

All legal boundaries and names are as reported through the 2020 Boundary and Annexation Survey (BAS) and Boundary Validation Program (BVP). The boundaries shown on this map are for Census Bureau statistical data collection and tabulation purposes only; their depiction and designation for statistical purposes does not constitute a determination of jurisdictional authority or rights of ownership or entitlement.

Data Source: U.S. Census Bureau's MAF/TIGER database (TAB20), November 2020
Created by Geography Division: December 09, 2020

U.S. DEPARTMENT OF COMMERCE U.S. Census Bureau

Projection: Albers Equal Area Conic
Datum: NAD 83
Spheroid: GRS 80
1st Standard Parallel: 32 16 36
2nd Standard Parallel: 36 03 20
Central Meridian: -106 01 31
Latitude of Projection's Origin: 31 19 55
False Easting: 0
False Northing: 0

0 0.7 1.4 2.1 2.8 3.5 Kilometers
0 0.4 0.8 1.2 1.6 2 Miles
The plotted map scale is 1:24,000

N W E S

Boundary and Annexation Survey (BAS) ID: 23501900000
BAS Submission Deadline: March 1, 2021

PDF versions of the BAS maps are available at:
www.census.gov/programs-surveys/bas/geographies.html

For more information, or to request additional maps, please email geo.bas@census.gov, call 1-800-972-5651, or visit www.census.gov/programs-surveys/bas.html.

United States Census Bureau

GOVERNMENTAL UNIT REFERENCE MAP (2020): Guadalupe County, NM

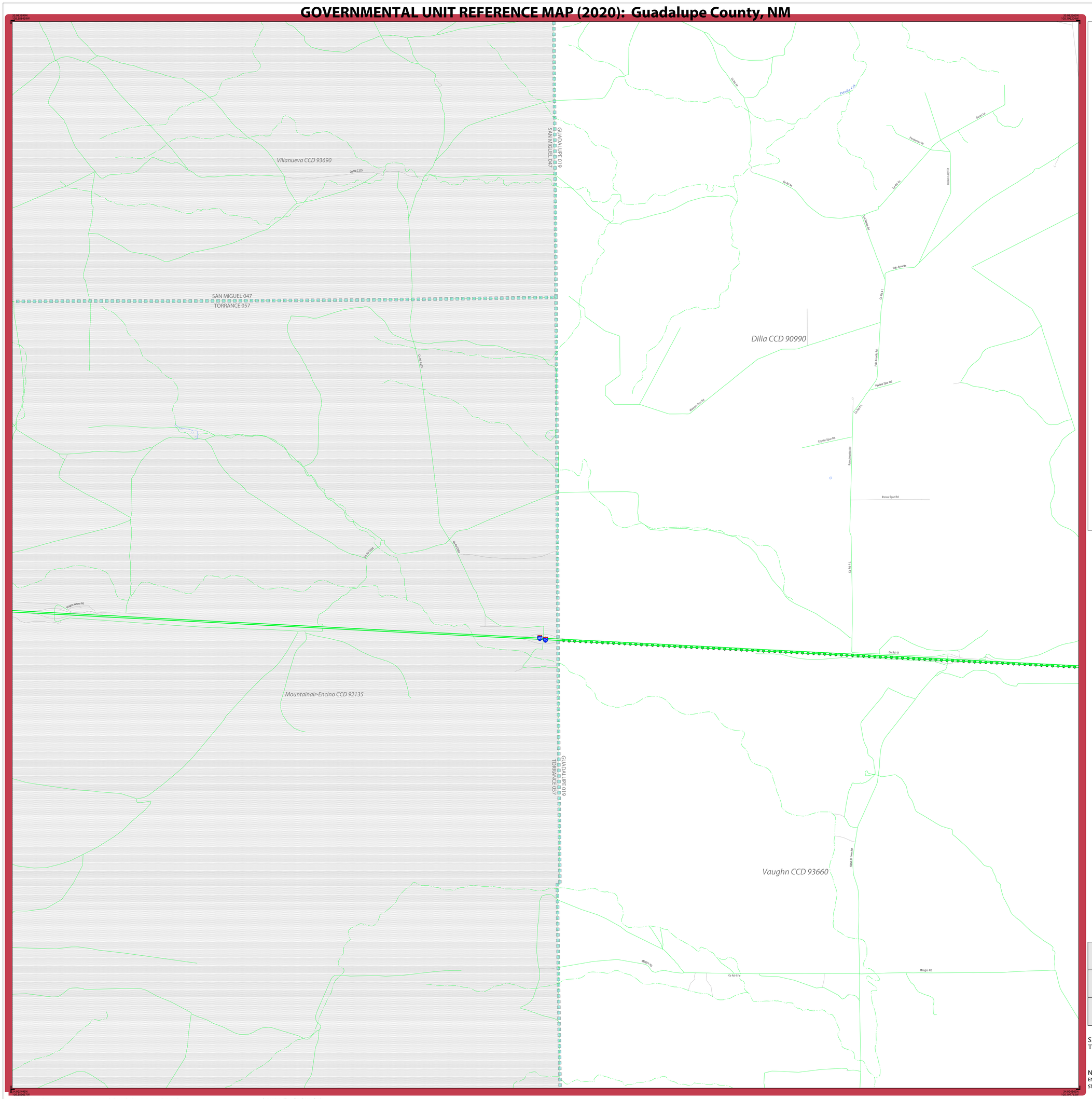
Villanueva CCD 93690
SAN MIGUEL 047
TORRANCE 057
GUADALUPE 019
SAN MIGUEL 047
Dilia CCD 90990
Mountainair-Encino CCD 92135
GUADALUPE 019
TORRANCE 057
Vaughn CCD 93660
Co Rd 115
Co Rd 115
Co Rd 41/2B4
Co Rd 41/2B3
Co Rd E135
Co Rd 4r
Co Rd 4 F.a.
Milagro Rd
Milagro Rd
Pecos Spur Rd
Co Rd 4 L
Co Rd 4 L
Pedro Armendariz Rd
Pedro Armendariz Rd
Pedro Armendariz Rd
Pedro Armendariz Rd
Pedro Sour Rd
Crooke Spur Rd
Pecos Spur Rd
Co Rd 4 L
Co Rd 4 L
Co Rd 4 L
Co Rd 4 L
Co Rd 4 L
Pecos Spur Rd
Pecos Spur Rd
Pecos Spur Rd

GOVERNMENTAL UNIT REFERENCE MAP (2020): Guadalupe County, NM

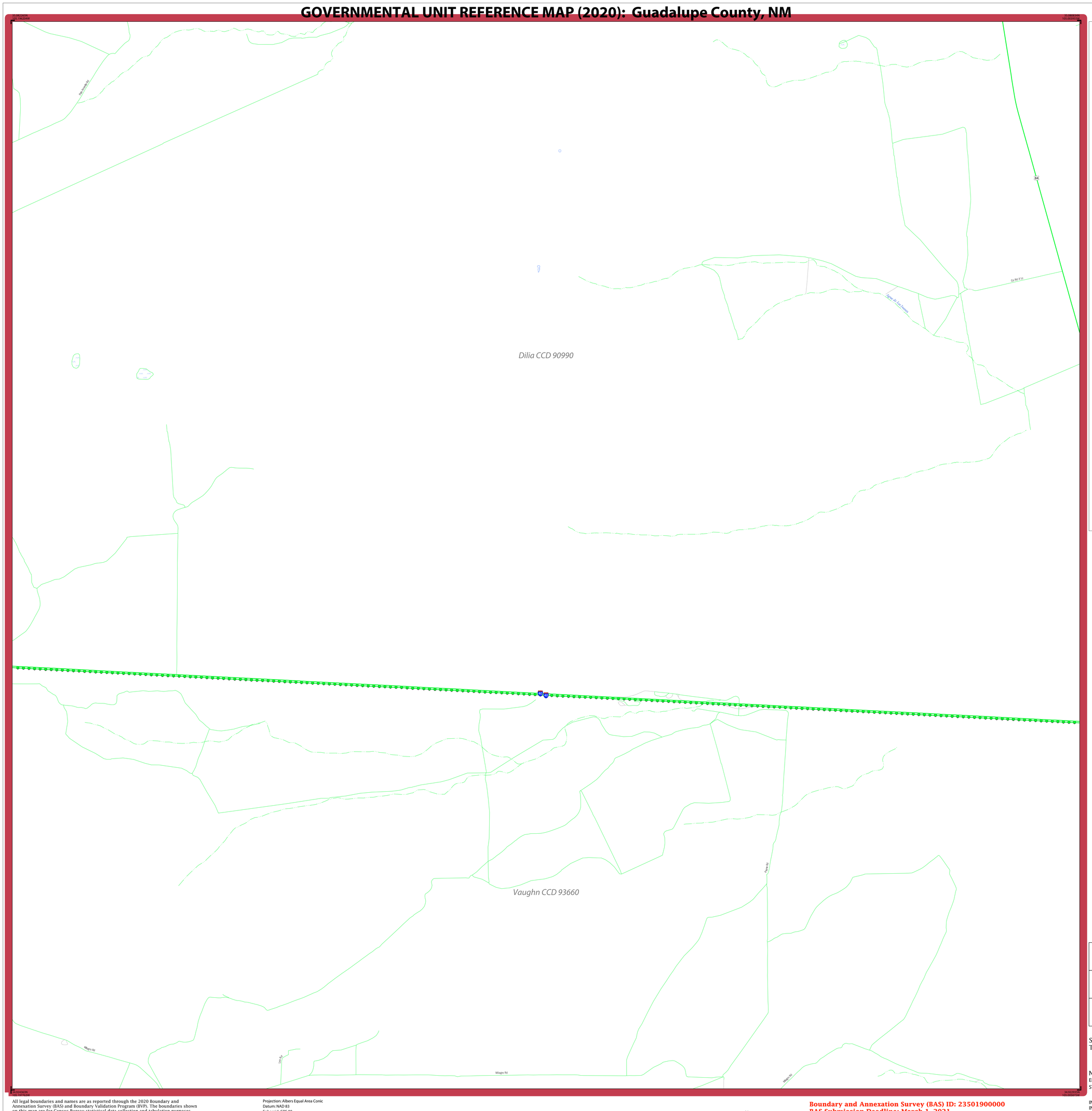

LEGEND

SYMBOL DESCRIPTION	SYMBOL	LABEL STYLE
Federal American Indian Reservation		L'ANSE RESERVATION (TA 1880)
Off-Reservation Trust Land		T1880
American Indian Tribal Subdivision		SHONTO (620)
Alaska Native Regional Corporation (ANRC)		*NANA ANRC 52120*
State (or statistically equivalent entity)		NEW YORK 36
County (or statistically equivalent entity)		ERIE 029
Minor Civil Division (MCD)[1]		Lee town 41460
Census County Division (CCD)[2]		*Jemez CCD 91650*
Consolidated City		MILFORD 47500
Incorporated Place[3]		Davis 18100
Census Designated Place (CDP)[2]		*Cochiti 16560*

DESCRIPTION	SYMBOL	DESCRIPTION	SYMBOL
Interstate	5	Water Body	*Pleasant Lake*
U.S. Highway	2	Swamp or Marsh	*Okefenokee Swamp*
State Highway	4	Glacier	*Bering Glacier*
Other Road	Marsh Ln	Airport, Airfield, or Helicopter Landing Pad	Dónárd Airport
Cul-de-sac		College or University	Coll/Univ
Circle		Military	Fort Belvoir
Geographic Offset or Corridor		Prison or Juvenile Detention Center	P/JDC
4WD Trail, Stairway, Alley, Walkway, or Ferry		Cemetery	Powell Cmtry
Railroad	Southern RR	Golf Course	Pinehurst GlfCrs
Pipeline or Power Line		National Park or Forest	Yosemite NP
Ridge or Fence		Other Park	St Francis Park
Property Line or Nonvisible Boundary		Outside Subject Area	
Perennial Stream	*Tumbling Cr*	Inset Area	A1
Intermittent Stream	*Piney Cr*		
Mountain Peak or Hill	*Mt. Baker*		

Where state, county, and/or MCD/CCD boundaries coincide, the map shows the boundary symbol for only the highest-ranking of these boundaries. Where American Indian reservation and American Indian tribal subdivision boundaries coincide, the map shows only the American Indian reservation boundaries.

Entity names are followed by either their FIPS code or census code; parentheses indicate a census code.

1 'MCD*' indicates a false MCD. These are for Census Bureau use only.

2 The CCD and CDP boundaries represent statistical entities only and are not updated through the BAS.

3 Incorporated place name color corresponds to the incorporated place fill color.

Due to space limitations, some road names, along with other feature and geography names on the map, may not be shown.

The Census Bureau stores primary and alternate road names, but only primary road names are used to label the roads on these maps.

Key to Adjacent Sheets

1	2	3
8	9	10
15	16	17

Sheet Location within Entity

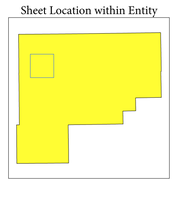

Sheet 9 of 34 PARENT sheets
Total Sheets: 37 (Index 1; Parent 34; Inset 2)

NAME: Guadalupe County (019)
ENTITY TYPE: County or statistically equivalent entity
ST: New Mexico (35)

INDEX OR PARENT SHEET #: 009
INSET SHEET #: 000000

2020 COUNTY REF MAP (PARENT)

5340235019000000009000000

All legal boundaries and names are as reported through the 2020 Boundary and Annexation Survey (BAS) and Boundary Validation Program (BVP). The boundaries shown on this map are for Census Bureau statistical data collection and tabulation purposes only; their depiction and designation for statistical purposes does not constitute a determination of jurisdictional authority or rights of ownership or entitlement.

Data Source: U.S. Census Bureau's MAF/TIGER database (TAB20), November 2020
Created by Geography Division: December 09, 2020

U.S. DEPARTMENT OF COMMERCE U.S. Census Bureau

Projection: Albers Equal Area Conic
Datum: NAD 83
Spheroid: GRS 80
1st Standard Parallel: 32 16 36
2nd Standard Parallel: 36 03 20
Central Meridian: -106 01 31
Latitude of Projection's Origin: 31 19 55
False Easting: 0
False Northing: 0

0 0.7 1.4 2.1 2.8 3.5 Kilometers
0 0.4 0.8 1.2 1.6 2 Miles
The plotted map scale is 1:24,000

N W E S

Boundary and Annexation Survey (BAS) ID: 23501900000
BAS Submission Deadline: March 1, 2021

PDF versions of the BAS maps are available at:
www.census.gov/programs-surveys/bas/geographies.html

For more information, or to request additional maps, please email geo.bas@census.gov, call 1-800-972-5651, or visit www.census.gov/programs-surveys/bas.html.

United States Census Bureau

GOVERNMENTAL UNIT REFERENCE MAP (2020): Guadalupe County, NM

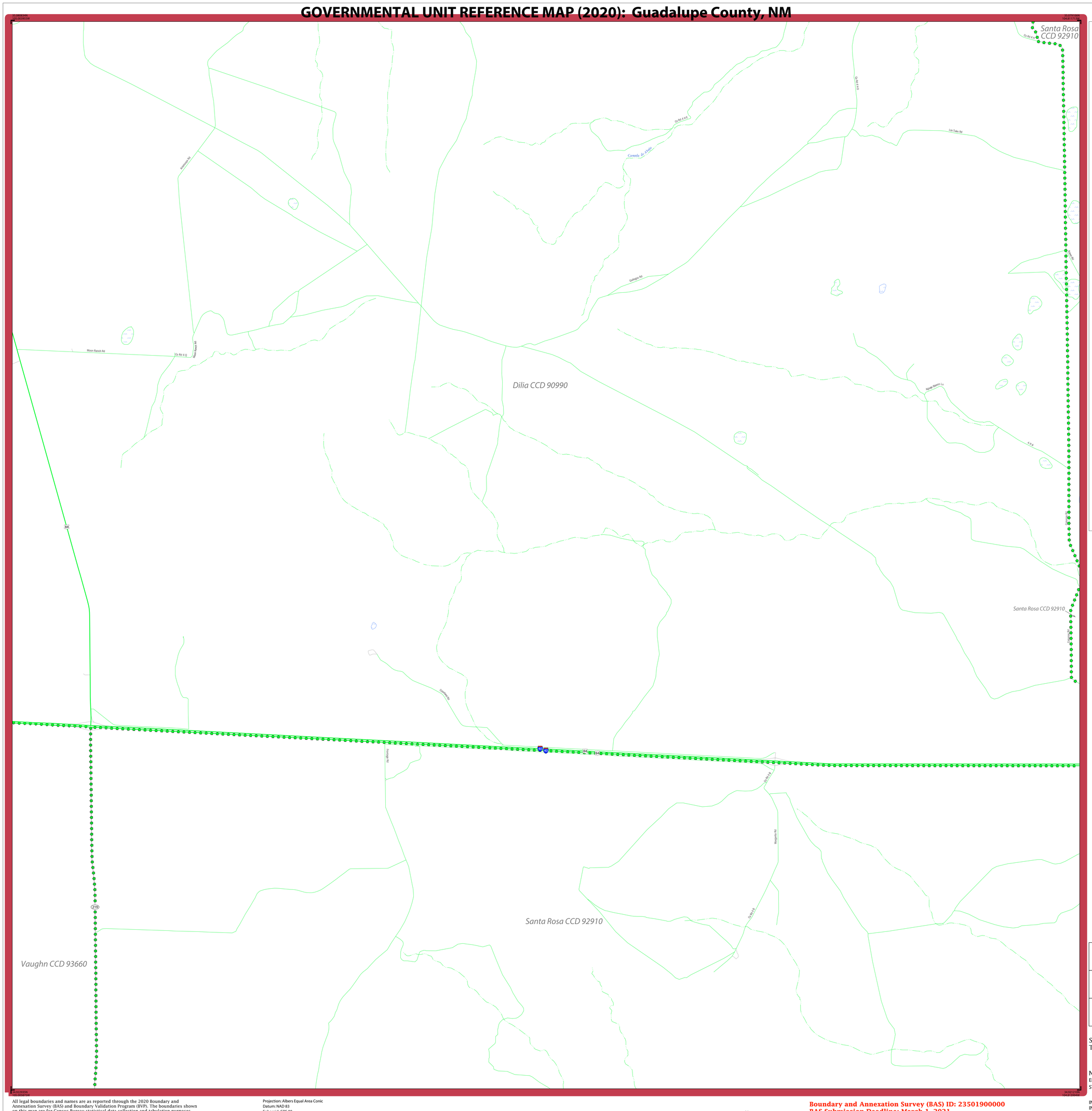

LEGEND

SYMBOL DESCRIPTION	SYMBOL	LABEL STYLE
Federal American Indian Reservation		L'ANSE RESERVATION (TA 1880)
Off-Reservation Trust Land		T1880
American Indian Tribal Subdivision		SHONTO (620)
Alaska Native Regional Corporation (ANRC)		*NANA ANRC 52120*
State (or statistically equivalent entity)		NEW YORK 36
County (or statistically equivalent entity)		ERIE 029
Minor Civil Division (MCD)[1]		Lee town 41460
Census County Division (CCD)[2]		*Jemez CCD 91650*
Consolidated City		MILFORD 47500
Incorporated Place[3]		Davis 18100
Census Designated Place (CDP)[2]		*Cochiti 16560*

DESCRIPTION	SYMBOL	DESCRIPTION	SYMBOL
Interstate	5	Water Body	*Pleasant Lake*
U.S. Highway	2	Swamp or Marsh	*Okefenokee Swamp*
State Highway	4	Glacier	*Bering Glacier*
Other Road	Marsh Ln	Airport, Airfield, or Helicopter Landing Pad	Dónárd Airfield
Cul-de-sac		College or University	Coll/Univ
Circle		Military	Fort Belvoir
Geographic Offset or Corridor		Prison or Juvenile Detention Center	P/JDC
4WD Trail, Stairway, Alley, Walkway, or Ferry		Cemetery	Powell Cmtry
Railroad	Southern RR	Golf Course	Pinehurst GlfCrs
Pipeline or Power Line		National Park or Forest	Yosemite NP
Ridge or Fence		Other Park	St Francis Park
Property Line or Nonvisible Boundary		Outside Subject Area	
Perennial Stream	*Tumbling Cr*	Inset Area	A1
Intermittent Stream	*Piney Cr*		
Mountain Peak or Hill	*Mt. Baker*		

Where state, county, and/or MCD/CCD boundaries coincide, the map shows the boundary symbol for only the highest-ranking of these boundaries. Where American Indian reservation and American Indian tribal subdivision boundaries coincide, the map shows only the American Indian reservation boundaries.

Entity names are followed by either their FIPS code or census code; parentheses indicate a census code.

1 'MCD*' indicates a false MCD. These are for Census Bureau use only.

2 The CCD and CDP boundaries represent statistical entities only and are not updated through the BAS.

3 Incorporated place name color corresponds to the incorporated place fill color.

Due to space limitations, some road names, along with other feature and geography names on the map, may not be shown.

The Census Bureau stores primary and alternate road names, but only primary road names are used to label the roads on these maps.

Key to Adjacent Sheets

2	3	4
9	10	11
16	17	18

Sheet Location within Entity

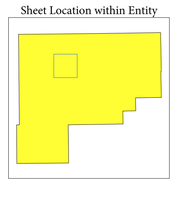

Sheet 10 of 34 PARENT sheets
Total Sheets: 37 (Index 1; Parent 34; Inset 2)

NAME: Guadalupe County (019)
ENTITY TYPE: County or statistically equivalent entity
ST: New Mexico (35)

INDEX OR PARENT SHEET #: 010
INSET SHEET #: 000000

2020 COUNTY REF MAP (PARENT)

5340235019000000010000000

All legal boundaries and names are as reported through the 2020 Boundary and Annexation Survey (BAS) and Boundary Validation Program (BVP). The boundaries shown on this map are for Census Bureau statistical data collection and tabulation purposes only; their depiction and designation for statistical purposes does not constitute a determination of jurisdictional authority or rights of ownership or entitlement.

Data Source: U.S. Census Bureau's MAF/TIGER database (TAB20), November 2020
Created by Geography Division: December 09, 2020

U.S. DEPARTMENT OF COMMERCE U.S. Census Bureau

Projection: Albers Equal Area Conic
Datum: NAD 83
Spheroid: GRS 80
1st Standard Parallel: 32 16 36
2nd Standard Parallel: 36 03 20
Central Meridian: -106 01 31
Latitude of Projection's Origin: 31 19 55
False Easting: 0
False Northing: 0

0 0.7 1.4 2.1 2.8 3.5 Kilometers
0 0.4 0.8 1.2 1.6 2 Miles
The plotted map scale is 1:24,000

N W E S

Boundary and Annexation Survey (BAS) ID: 23501900000
BAS Submission Deadline: March 1, 2021

PDF versions of the BAS maps are available at:
www.census.gov/programs-surveys/bas/geographies.html

For more information, or to request additional maps, please email geo.bas@census.gov, call 1-800-972-5651, or visit www.census.gov/programs-surveys/bas.html.

GOVERNMENTAL UNIT REFERENCE MAP (2020): Guadalupe County, NM

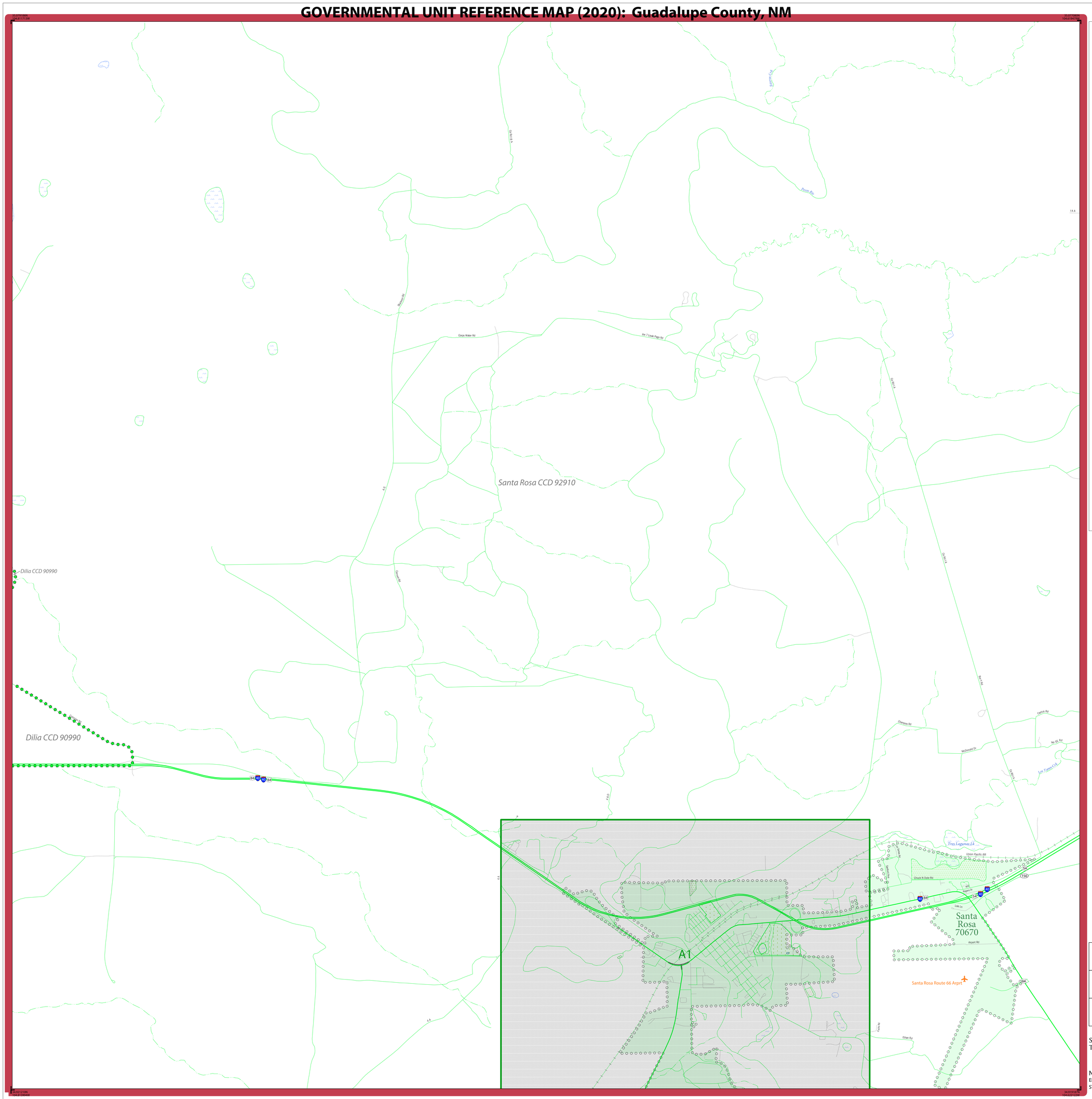
Santa Rosa CCD 92910
Dilia CCD 90990
Dilia CCD 90990
A1
Santa Rosa 70670
Santa Rosa Route 66 Arprt
Tres Lagunas Lk
Pecos Riv
Puerto Riv
Corps Water Rd
Re 7 Lucas Page Rd
Roberts Rd
Cruce N Dale Rd
Airport Rd
Lee Ln
Elihan Rd
Chaparosa Rd
McDonald Dr
Easton Rd
Nw 55 Rd
Union Pacific RR
Cr B11 A
Cr B11 B
Cr B11 E
Cr B11 F
Cr B11 G
Cr B11 H
Cr B11 I
Cr B11 J
Cr B11 K
Cr B11 L
Cr B11 M
Cr B11 N
Cr B11 O
Cr B11 P
Cr B11 Q
Cr B11 R
Cr B11 S
Cr B11 T
Cr B11 U
Cr B11 V
Cr B11 W
Cr B11 X
Cr B11 Y
Cr B11 Z
Cr B11 AA
Cr B11 AB
Cr B11 AC
Cr B11 AD
Cr B11 AE
Cr B11 AF
Cr B11 AG
Cr B11 AH
Cr B11 AI
Cr B11 AJ
Cr B11 AK
Cr B11 AL
Cr B11 AM
Cr B11 AN
Cr B11 AO
Cr B11 AP
Cr B11 AQ
Cr B11 AR
Cr B11 AS
Cr B11 AT
Cr B11 AU
Cr B11 AV
Cr B11 AW
Cr B11 AX
Cr B11 AY
Cr B11 AZ
Cr B11 BA
Cr B11 BB
Cr B11 BC
Cr B11 BD
Cr B11 BE
Cr B11 BF
Cr B11 BG
Cr B11 BH
Cr B11 BI
Cr B11 BJ
Cr B11 BK
Cr B11 BL
Cr B11 BM
Cr B11 BN
Cr B11 BO
Cr B11 BP
Cr B11 BQ
Cr B11 BR
Cr B11 BS
Cr B11 BT
Cr B11 BU
Cr B11 BV
Cr B11 BW
Cr B11 BX
Cr B11 BY
Cr B11 BZ
Cr B11 CA
Cr B11 CB
Cr B11 CC
Cr B11 CD
Cr B11 CE
Cr B11 CF
Cr B11 CG
Cr B11 CH
Cr B11 CI
Cr B11 CJ
Cr B11 CK
Cr B11 CL
Cr B11 CM
Cr B11 CN
Cr B11 CO
Cr B11 CP
Cr B11 CQ
Cr B11 CR
Cr B11 CS
Cr B11 CT
Cr B11 CU
Cr B11 CV
Cr B11 CW
Cr B11 CX
Cr B11 CY
Cr B11 CZ
Cr B11 DA
Cr B11 DB
Cr B11 DC
Cr B11 DD
Cr B11 DE
Cr B11 DF
Cr B11 DG
Cr B11 DH
Cr B11 DI
Cr B11 DJ
Cr B11 DK
Cr B11 DL
Cr B11 DM
Cr B11 DN
Cr B11 DO
Cr B11 DP
Cr B11 DQ
Cr B11 DR
Cr B11 DS
Cr B11 DT
Cr B11 DU
Cr B11 DV
Cr B11 DW
Cr B11 DX
Cr B11 DY
Cr B11 DZ
Cr B11 EA
Cr B11 EB
Cr B11 EC
Cr B11 ED
Cr B11 EE
Cr B11 EF
Cr B11 EG
Cr B11 EH
Cr B11 EI
Cr B11 EJ
Cr B11 EK
Cr B11 EL
Cr B11 EM
Cr B11 EN
Cr B11 EO
Cr B11 EP
Cr B11 EQ
Cr B11 ER
Cr B11 ES
Cr B11 ET
Cr B11 EU
Cr B11 EV
Cr B11 EW
Cr B11 EX
Cr B11 EY
Cr B11 EZ
Cr B11 FA
Cr B11 FB
Cr B11 FC
Cr B11 FD
Cr B11 FE
Cr B11 FF
Cr B11 FG
Cr B11 FH
Cr B11 FI
Cr B11 FJ
Cr B11 FK
Cr B11 FL
Cr B11 FM
Cr B11 FN
Cr B11 FO
Cr B11 FP
Cr B11 FQ
Cr B11 FR
Cr B11 FS
Cr B11 FT
Cr B11 FU
Cr B11 FV
Cr B11 FW
Cr B11 FX
Cr B11 FY
Cr B11 FZ
Cr B11 GA
Cr B11 GB
Cr B11 GC
Cr B11 GD
Cr B11 GE
Cr B11 GF
Cr B11 GG
Cr B11 GH
Cr B11 GI
Cr B11 GJ
Cr B11 GK
Cr B11 GL
Cr B11 GM
Cr B11 GN
Cr B11 GO
Cr B11 GP
Cr B11 GQ
Cr B11 GR
Cr B11 GS
Cr B11 GT
Cr B11 GU
Cr B11 GV
Cr B11 GW
Cr B11 GX
Cr B11 GY
Cr B11 GZ
Cr B11 HA
Cr B11 HB
Cr B11 HC
Cr B11 HD
Cr B11 HE
Cr B11 HF
Cr B11 HG
Cr B11 HH
Cr B11 HI
Cr B11 HJ
Cr B11 HK
Cr B11 HL
Cr B11 HM
Cr B11 HN
Cr B11 HO
Cr B11 HP
Cr B11 HQ
Cr B11 HR
Cr B11 HS
Cr B11 HT
Cr B11 HU
Cr B11 HV
Cr B11 HW
Cr B11 HX
Cr B11 HY
Cr B11 HZ
Cr B11 IA
Cr B11 IB
Cr B11 IC
Cr B11 ID
Cr B11 IE
Cr B11 IF
Cr B11 IG
Cr B11 IH
Cr B11 II
Cr B11 IJ
Cr B11 IK
Cr B11 IL
Cr B11 IM
Cr B11 IN
Cr B11 IO
Cr B11 IP
Cr B11 IQ
Cr B11 IR
Cr B11 IS
Cr B11 IT
Cr B11 IU
Cr B11 IV
Cr B11 IW
Cr B11 IX
Cr B11 IY
Cr B11 IZ
Cr B11 JA
Cr B11 JB
Cr B11 JC
Cr B11 JD
Cr B11 JE
Cr B11 JF
Cr B11 JG
Cr B11 JH
Cr B11 JI
Cr B11 JJ
Cr B11 JK
Cr B11 JL
Cr B11 JM
Cr B11 JN
Cr B11 JO
Cr B11 JP
Cr B11 JQ
Cr B11 JR
Cr B11 JS
Cr B11 JT
Cr B11 JU
Cr B11 JV
Cr B11 JW
Cr B11 JX
Cr B11 JY
Cr B11 JZ
Cr B11 KA
Cr B11 KB
Cr B11 KC
Cr B11 KD
Cr B11 KE
Cr B11 KF
Cr B11 KG
Cr B11 KH
Cr B11 KI
Cr B11 KJ
Cr B11 KK
Cr B11 KL
Cr B11 KM
Cr B11 KN
Cr B11 KO
Cr B11 KP
Cr B11 KQ
Cr B11 KR
Cr B11 KS
Cr B11 KT
Cr B11 KU
Cr B11 KV
Cr B11 KW
Cr B11 KX
Cr B11 KY
Cr B11 KZ
Cr B11 LA
Cr B11 LB
Cr B11 LC
Cr B11 LD
Cr B11 LE
Cr B11 LF
Cr B11 LG
Cr B11 LH
Cr B11 LI
Cr B11 LJ
Cr B11 LK
Cr B11 LL
Cr B11 LM
Cr B11 LN
Cr B11 LO
Cr B11 LP
Cr B11 LQ
Cr B11 LR
Cr B11 LS
Cr B11 LT
Cr B11 LU
Cr B11 LV
Cr B11 LW
Cr B11 LX
Cr B11 LY
Cr B11 LZ
Cr B11 MA
Cr B11 MB
Cr B11 MC
Cr B11 MD
Cr B11 ME
Cr B11 MF
Cr B11 MG
Cr B11 MH
Cr B11 MI
Cr B11 MJ
Cr B11 MK
Cr B11 ML
Cr B11 MM
Cr B11 MN
Cr B11 MO
Cr B11 MP
Cr B11 MQ
Cr B11 MR
Cr B11 MS
Cr B11 MT
Cr B11 MU
Cr B11 MV
Cr B11 MW
Cr B11 MX
Cr B11 MY
Cr B11 MZ
Cr B11 NA
Cr B11 NB
Cr B11 NC
Cr B11 ND
Cr B11 NE
Cr B11 NF
Cr B11 NG
Cr B11 NH
Cr B11 NI
Cr B11 NJ
Cr B11 NK
Cr B11 NL
Cr B11 NM
Cr B11 NN
Cr B11 NO
Cr B11 NP
Cr B11 NQ
Cr B11 NR
Cr B11 NS
Cr B11 NT
Cr B11 NU
Cr B11 NV
Cr B11 NW
Cr B11 NX
Cr B11 NY
Cr B11 NZ
Cr B11 OA
Cr B11 OB
Cr B11 OC
Cr B11 OD
Cr B11 OE
Cr B11 OF
Cr B11 OG
Cr B11 OH
Cr B11 OI
Cr B11 OJ
Cr B11 OK
Cr B11 OL
Cr B11 OM
Cr B11 ON
Cr B11 OO
Cr B11 OP
Cr B11 OQ
Cr B11 OR
Cr B11 OS
Cr B11 OT
Cr B11 OU
Cr B11 OV
Cr B11 OW
Cr B11 OX
Cr B11 OY
Cr B11 OZ
Cr B11 PA
Cr B11 PB
Cr B11 PC
Cr B11 PD
Cr B11 PE
Cr B11 PF
Cr B11 PG
Cr B11 PH
Cr B11 PI
Cr B11 PJ
Cr B11 PK
Cr B11 PL
Cr B11 PM
Cr B11 PN
Cr B11 PO
Cr B11 PP
Cr B11 PQ
Cr B11 PR
Cr B11 PS
Cr B11 PT
Cr B11 PU
Cr B11 PV
Cr B11 PW
Cr B11 PX
Cr B11 PY
Cr B11 PZ
Cr B11 QA
Cr B11 QB
Cr B11 QC
Cr B11 QD
Cr B11 QE
Cr B11 QF
Cr B11 QG
Cr B11 QH
Cr B11 QI
Cr B11 QJ
Cr B11 QK
Cr B11 QL
Cr B11 QM
Cr B11 QN
Cr B11 QO
Cr B11 QP
Cr B11 QQ
Cr B11 QR
Cr B11 QS
Cr B11 QT
Cr B11 QU
Cr B11 QV
Cr B11 QW
Cr B11 QX
Cr B11 QY
Cr B11 QZ
Cr B11 RA
Cr B11 RB
Cr B11 RC
Cr B11 RD
Cr B11 RE
Cr B11 RF
Cr B11 RG
Cr B11 RH
Cr B11 RI
Cr B11 RJ
Cr B11 RK
Cr B11 RL
Cr B11 RM
Cr B11 RN
Cr B11 RO
Cr B11 RP
Cr B11 RQ
Cr B11 RR
Cr B11 RS
Cr B11 RT
Cr B11 RU
Cr B11 RV
Cr B11 RW
Cr B11 RX
Cr B11 RY
Cr B11 RZ
Cr B11 SA
Cr B11 SB
Cr B11 SC
Cr B11 SD
Cr B11 SE
Cr B11 SF
Cr B11 SG
Cr B11 SH
Cr B11 SI
Cr B11 SJ
Cr B11 SK
Cr B11 SL
Cr B11 SM
Cr B11 SN
Cr B11 SO
Cr B11 SP
Cr B11 SQ
Cr B11 SR
Cr B11 SS
Cr B11 ST
Cr B11 SU
Cr B11 SV
Cr B11 SW
Cr B11 SX
Cr B11 SY
Cr B11 SZ
Cr B11 TA
Cr B11 TB
Cr B11 TC
Cr B11 TD
Cr B11 TE
Cr B11 TF
Cr B11 TG
Cr B11 TH
Cr B11 TI
Cr B11 TJ
Cr B11 TK
Cr B11 TL
Cr B11 TM
Cr B11 TN
Cr B11 TO
Cr B11 TP
Cr B11 TQ
Cr B11 TR
Cr B11 TS
Cr B11 TT
Cr B11 TU
Cr B11 TV
Cr B11 TW
Cr B11 TX
Cr B11 TY
Cr B11 TZ
Cr B11 UA
Cr B11 UB
Cr B11 UC
Cr B11 UD
Cr B11 UE
Cr B11 UF
Cr B11 UG
Cr B11 UH
Cr B11 UI
Cr B11 UJ
Cr B11 UK
Cr B11 UL
Cr B11 UM
Cr B11 UN
Cr B11 UO
Cr B11 UP
Cr B11 UQ
Cr B11 UR
Cr B11 US
Cr B11 UT
Cr B11 UU
Cr B11 UV
Cr B11 UW
Cr B11 UX
Cr B11 UY
Cr B11 UZ
Cr B11 VA
Cr B11 VB
Cr B11 VC
Cr B11 VD
Cr B11 VE
Cr B11 VF
Cr B11 VG
Cr B11 VH
Cr B11 VI
Cr B11 VJ
Cr B11 VK
Cr B11 VL
Cr B11 VM
Cr B11 VN
Cr B11 VO
Cr B11 VP
Cr B11 VQ
Cr B11 VR
Cr B11 VS
Cr B11 VT
Cr B11 VU
Cr B11 VV
Cr B11 VW
Cr B11 VX
Cr B11 VY
Cr B11 VZ
Cr B11 WA
Cr B11 WB
Cr B11 WC
Cr B11 WD
Cr B11 WE
Cr B11 WF
Cr B11 WG
Cr B11 WH
Cr B11 WI
Cr B11 WJ
Cr B11 WK
Cr B11 WL
Cr B11 WM
Cr B11 WN
Cr B11 WO
Cr B11 WP
Cr B11 WQ
Cr B11 WR
Cr B11 WS
Cr B11 WT
Cr B11 WU
Cr B11 WV
Cr B11 WW
Cr B11 WX
Cr B11 WY
Cr B11 WZ
Cr B11 XA
Cr B11 XB
Cr B11 XC
Cr B11 XD
Cr B11 XE
Cr B11 XF
Cr B11 XG
Cr B11 XH
Cr B11 XI
Cr B11 XJ
Cr B11 XK
Cr B11 XL
Cr B11 XM
Cr B11 XN
Cr B11 XO
Cr B11 XP
Cr B11 XQ
Cr B11 XR
Cr B11 XS
Cr B11 XT
Cr B11 XU
Cr B11 XV
Cr B11 XW
Cr B11 XX
Cr B11 XY
Cr B11 XZ
Cr B11 YA
Cr B11 YB
Cr B11 YC
Cr B11 YD
Cr B11 YE
Cr B11 YF
Cr B11 YG
Cr B11 YH
Cr B11 YI
Cr B11 YJ
Cr B11 YK
Cr B11 YL
Cr B11 YM
Cr B11 YN
Cr B11 YO
Cr B11 YP
Cr B11 YQ
Cr B11 YR
Cr B11 YS
Cr B11 YT
Cr B11 YU
Cr B11 YV
Cr B11 YW
Cr B11 YX
Cr B11 YY
Cr B11 YZ
Cr B11 ZA
Cr B11 ZB
Cr B11 ZC
Cr B11 ZD
Cr B11 ZE
Cr B11 ZF
Cr B11 ZG
Cr B11 ZH
Cr B11 ZI
Cr B11 ZJ
Cr B11 ZK
Cr B11 ZL
Cr B11 ZM
Cr B11 ZN
Cr B11 ZO
Cr B11 ZP
Cr B11 ZQ
Cr B11 ZR
Cr B11 ZS
Cr B11 ZT
Cr B11 ZU
Cr B11 ZV
Cr B11 ZW
Cr B11 ZX
Cr B11 ZY
Cr B11 ZZ
Cr B11 AA
Cr B11 AB
Cr B11 AC
Cr B11 AD
Cr B11 AE
Cr B11 AF
Cr B11 AG
Cr B11 AH
Cr B11 AI
Cr B11 AJ
Cr B11 AK
Cr B11 AL
Cr B11 AM
Cr B11 AN
Cr B11 AO
Cr B11 AP
Cr B11 AQ
Cr B11 AR
Cr B11 AS
Cr B11 AT
Cr B11 AU
Cr B11 AV
Cr B11 AW
Cr B11 AX
Cr B11 AY
Cr B11 AZ
Cr B11 BA
Cr B11 BB
Cr B11 BC
Cr B11 BD
Cr B11 BE
Cr B11 BF
Cr B11 BG
Cr B11 BH
Cr B11 BI
Cr B11 BJ
Cr B11 BK
Cr B11 BL
Cr B11 BM
Cr B11 BN
Cr B11 BO
Cr B11 BP
Cr B11 BQ
Cr B11 BR
Cr B11 BS
Cr B11 BT
Cr B11 BU
Cr B11 BV
Cr B11 BW
Cr B11 BX
Cr B11 BY
Cr B11 BZ
Cr B11 CA
Cr B11 CB
Cr B11 CC
Cr B11 CD
Cr B11 CE
Cr B11 CF
Cr B11 CG
Cr B11 CH
Cr B11 CI
Cr B11 CJ
Cr B11 CK
Cr B11 CL
Cr B11 CM
Cr B11 CN
Cr B11 CO
Cr B11 CP
Cr B11 CQ
Cr B11 CR
Cr B11 CS
Cr B11 CT
Cr B11 CU
Cr B11 CV
Cr B11 CW
Cr B11 CX
Cr B11 CY
Cr B11 CZ
Cr B11 DA
Cr B11 DB
Cr B11 DC
Cr B11 DD
Cr B11 DE
Cr B11 DF
Cr B11 DG
Cr B11 DH
Cr B11 DI
Cr B11 DJ
Cr B11 DK
Cr B11 DL
Cr B11 DM
Cr B11 DN
Cr B11 DO
Cr B11 DP
Cr B11 DQ
Cr B11 DR
Cr B11 DS
Cr B11 DT
Cr B11 DU
Cr B11 DV
Cr B11 DW
Cr B11 DX
Cr B11 DY
Cr B11 DZ
Cr B11 EA
Cr B11 EB
Cr B11 EC
Cr B11 ED
Cr B11 EE
Cr B11 EF
Cr B11 EG
Cr B11 EH
Cr B11 EI
Cr B11 EJ
Cr B11 EK
Cr B11 EL
Cr B11 EM
Cr B11 EN
Cr B11 EO
Cr B11 EP
Cr B11 EQ
Cr B11 ER
Cr B11 ES
Cr B11 ET
Cr B11 EU
Cr B11 EV
Cr B11 EW
Cr B11 EX
Cr B11 EY
Cr B11 EZ
Cr B11 FA
Cr B11 FB
Cr B11 FC
Cr B11 FD
Cr B11 FE
Cr B11 FF
Cr B11 FG
Cr B11 FH
Cr B11 FI
Cr B11 FJ
Cr B11 FK
Cr B11 FL
Cr B11 FM
Cr B11 FN
Cr B11 FO
Cr B11 FP
Cr B11 FQ
Cr B11 FR
Cr B11 FS
Cr B11 FT
Cr B11 FU
Cr B11 FV
Cr B11 FW
Cr B11 FX
Cr B11 FY
Cr B11 FZ
Cr B11 GA
Cr B11 GB
Cr B11 GC
Cr B11 GD
Cr B11 GE
Cr B11 GF
Cr B11 GG
Cr B11 GH
Cr B11 GI
Cr B11 GJ
Cr B11 GK
Cr B11 GL
Cr B11 GM
Cr B11 GN
Cr B11 GO
Cr B11 GP
Cr B11 GQ
Cr B11 GR
Cr B11 GS
Cr B11 GT
Cr B11 GU
Cr B11 GV
Cr B11 GW
Cr B11 GX
Cr B11 GY
Cr B11 GZ
Cr B11 HA
Cr B11 HB
Cr B11 HC
Cr B11 HD
Cr B11 HE
Cr B11 HF
Cr B11 HG
Cr B11 HH
Cr B11 HI
Cr B11 HJ
Cr B11 HK
Cr B11 HL
Cr B11 HM
Cr B11 HN
Cr B11 HO
Cr B11 HP
Cr B11 HQ
Cr B11 HR
Cr B11 HS
Cr B11 HT
Cr B11 HU
Cr B11 HV
Cr B11 HW
Cr B11 HX
Cr B11 HY
Cr B11 HZ
Cr B11 IA
Cr B11 IB
Cr B11 IC
Cr B11 ID
Cr B11 IE
Cr B11 IF
Cr B11 IG
Cr B11 IH
Cr B11 II
Cr B11 IJ
Cr B11 IK
Cr B11 IL
Cr B11 IM
Cr B11 IN
Cr B11 IO
Cr B11 IP
Cr B11 IQ
Cr B11 IR
Cr B11 IS
Cr B11 IT
Cr B11 IU
Cr B11 IV
Cr B11 IW
Cr B11 IX
Cr B11 IY
Cr B11 IZ
Cr B11 JA
Cr B11 JB
Cr B11 JC
Cr B11 JD
Cr B11 JE
Cr B11 JF
Cr B11 JG
Cr B11 JH
Cr B11 JI
Cr B11 JJ
Cr B11 JK
Cr B11 JL
Cr B11 JM
Cr B11 JN
Cr B11 JO
Cr B11 JP
Cr B11 JQ
Cr B11 JR
Cr B11 JS
Cr B11 JT
Cr B11 JU
Cr B11 JV
Cr B11 JW
Cr B11 JX
Cr B11 JY
Cr B11 JZ
Cr B11 KA
Cr B11 KB
Cr B11 KC
Cr B11 KD
Cr B11 KE
Cr B11 KF
Cr B11 KG
Cr B11 KH
Cr B11 KI
Cr B11 KJ
Cr B11 KK
Cr B11 KL
Cr B11 KM
Cr B11 KN
Cr B11 KO
Cr B11 KP
Cr B11 KQ
Cr B11 KR
Cr B11 KS
Cr B11 KT
Cr B11 KU
Cr B11 KV
Cr B11 KW
Cr B11 KX
Cr B11 KY
Cr B11 KZ
Cr B11 LA
Cr B11 LB
Cr B11 LC
Cr B11 LD
Cr B11 LE
Cr B11 LF
Cr B11 LG
Cr B11 LH
Cr B11 LI
Cr B11 LJ
Cr B11 LK
Cr B11 LL
Cr B11 LM
Cr B11 LN
Cr B11 LO
Cr B11 LP
Cr B11 LQ
Cr B11 LR
Cr B11 LS
Cr B11 LT
Cr B11 LU
Cr B11 LV
Cr B11 LW
Cr B11 LX
Cr B11 LY
Cr B11 LZ
Cr B11 MA
Cr B11 MB
Cr B11 MC
Cr B11 MD
Cr B11 ME
Cr B11 MF
Cr B11 MG
Cr B11 MH
Cr B11 MI
Cr B11 MJ
Cr B11 MK
Cr B11 ML
Cr B11 MM
Cr B11 MN
Cr B11 MO
Cr B11 MP
Cr B11 MQ
Cr B11 MR
Cr B11 MS
Cr B11 MT
Cr B11 MU
Cr B11 MV
Cr B11 MW
Cr B11 MX
Cr B11 MY
Cr B11 MZ
Cr B11 NA
Cr B11 NB
Cr B11 NC
Cr B11 ND
Cr B11 NE
Cr B11 NF
Cr B11 NG
Cr B11 NH
Cr B11 NI
Cr B11 NJ
Cr B11 NK
Cr B11 NL
Cr B11 NM
Cr B11 NN
Cr B11 NO
Cr B11 NP
Cr B11 NQ
Cr B11 NR
Cr B11 NS
Cr B11 NT
Cr B11 NU
Cr B11 NV
Cr B11 NW
Cr B11 NX
Cr B11 NY
Cr B11 NZ
Cr B11 OA
Cr B11 OB
Cr B11 OC
Cr B11 OD
Cr B11 OE
Cr B11 OF
Cr B11 OG
Cr B11 OH
Cr B11 OI
Cr B11 OJ
Cr B11 OK
Cr B11 OL
Cr B11 OM
Cr B11 ON
Cr B11 OO
Cr B11 OP
Cr B11 OQ
Cr B11 OR
Cr B11 OS
Cr B11 OT
Cr B11 OU
Cr B11 OV
Cr B11 OW
Cr B11 OX
Cr B11 OY
Cr B11 OZ
Cr B11 PA
Cr B11 PB
Cr B11 PC
Cr B11 PD
Cr B11 PE
Cr B11 PF
Cr B11 PG
Cr B11 PH
Cr B11 PI
Cr B11 PJ
Cr B11 PK
Cr B11 PL
Cr B11 PM
Cr B11 PN
Cr B11 PO
Cr B11 PP
Cr B11 PQ
Cr B11 PR
Cr B11 PS
Cr B11 PT
Cr B11 PU
Cr B11 PV
Cr B11 PW
Cr B11 PX
Cr B11 PY
Cr B11 PZ
Cr B11 QA
Cr B11 QB
Cr B11 QC
Cr B11 QD
Cr B11 QE
Cr B11 QF
Cr B11 QG
Cr B11 QH
Cr B11 QI
Cr B11 QJ
Cr B11 QK
Cr B11 QL
Cr B11 QM
Cr B11 QN
Cr B11 QO
Cr B11 QP
Cr B11 QQ
Cr B11 QR
Cr B11 QS
Cr B11 QT
Cr B11 QU
Cr B11 QV
Cr B11 QW
Cr B11 QX
Cr B11 QY
Cr B11 QZ
Cr B11 RA
Cr B11 RB
Cr B11 RC
Cr B11 RD
Cr B11 RE
Cr B11 RF
Cr B11 RG
Cr B11 RH
Cr B11 RI
Cr B11 RJ
Cr B11 RK
Cr B11 RL
Cr B11 RM
Cr B11 RN
Cr B11 RO
Cr B11 RP
Cr B11 RQ
Cr B11 RR
Cr B11 RS
Cr B11 RT
Cr B11 RU
Cr B11 RV
Cr B11 RW
Cr B11 RX
Cr B11 RY
Cr B11 RZ
Cr B11 SA
Cr B11 SB
Cr B11 SC
Cr B11 SD
Cr B11 SE
Cr B11 SF
Cr B11 SG
Cr B11 SH
Cr B11 SI
Cr B11 SJ
Cr B11 SK
Cr B11 SL
Cr B11 SM
Cr B11 SN
Cr B11 SO
Cr B11 SP
Cr B11 SQ
Cr B11 SR
Cr B11 SS
Cr B11 ST
Cr B11 SU
Cr B11 SV
Cr B11 SW
Cr B11 SX
Cr B11 SY
Cr B11 SZ
Cr B11 TA
Cr B11 TB
Cr B11 TC
Cr B11 TD
Cr B11 TE
Cr B11 TF
Cr B11 TG
Cr B11 TH
Cr B11 TI
Cr B11 TJ
Cr B11 TK
Cr B11 TL
Cr B11 TM
Cr B11 TN
Cr B11 TO
Cr B11 TP
Cr B11 TQ
Cr B11 TR
Cr B11 TS
Cr B11 TT
Cr B11 TU
Cr B11 TV
Cr B11 TW
Cr B11 TX
Cr B11 TY
Cr B11 TZ
Cr B11 UA
Cr B11 UB
Cr B11 UC
Cr B11 UD
Cr B11 UE
Cr B11 UF
Cr B11 UG
Cr B11 UH
Cr B11 UI
Cr B11 UJ
Cr B11 UK
Cr B11 UL
Cr B11 UM
Cr B11 UN
Cr B11 UO
Cr B11 UP
Cr B11 UQ
Cr B11 UR
Cr B11 US
Cr B11 UT
Cr B11 UU
Cr B11 UV
Cr B11 UW
Cr B11 UX
Cr B11 UY
Cr B11 UZ
Cr B11 VA
Cr B11 VB
Cr B11 VC
Cr B11 VD
Cr B11 VE
Cr B11 VF
Cr B11 VG
Cr B11 VH
Cr B11 VI
Cr B11 VJ
Cr B11 VK
Cr B11 VL
Cr B11 VM
Cr B11 VN
Cr B11 VO
Cr B11 VP
Cr B11 VQ
Cr B11 VR
Cr B11 VS
Cr B11 VT
Cr B11 VU
Cr B11 VV
Cr B11 VW
Cr B11 VX
Cr B11 VY
Cr B11 VZ
Cr B11 WA
Cr B11 WB
Cr B11 WC
Cr B11 WD
Cr B11 WE
Cr B11 WF
Cr B11 WG
Cr B11 WH
Cr B11 WI
Cr B11 WJ
Cr B11 WK
Cr B11 WL
Cr B11 WM
Cr B11 WN
Cr B11 WO
Cr B11 WP
Cr B11 WQ
Cr B11 WR
Cr B11 WS
Cr B11 WT
Cr B11 WU
Cr B11 WV
Cr B11 WW
Cr B11 WX
Cr B11 WY
Cr B11 WZ
Cr B11 XA
Cr B11 XB
Cr B11 XC
Cr B11 XD
Cr B11 XE
Cr B11 XF
Cr B11 XG
Cr B11 XH
Cr B11 XI
Cr B11 XJ
Cr B11 XK
Cr B11 XL
Cr B11 XM
Cr B11 XN
Cr B11 XO
Cr B11 XP
Cr B11 XQ
Cr B11 XR
Cr B11 XS
Cr B11 XT
Cr B11 XU
Cr B11 XV
Cr B11 XW
Cr B11 XX
Cr B11 XY
Cr B11 XZ
Cr B11 YA
Cr B11 YB
Cr B11 YC
Cr B11 YD
Cr B11 YE
Cr B11 YF
Cr B11 YG
Cr B11 YH
Cr B11 YI
Cr B11 YJ
Cr B11 YK
Cr B11 YL
Cr B11 YM
Cr B11 YN
Cr B11 YO
Cr B11 YP
Cr B11 YQ
Cr B11 YR
Cr B11 YS
Cr B11 YT
Cr B11 YU
Cr B11 YV
Cr B11 YW
Cr B11 YX
Cr B11 YY
Cr B11 YZ
Cr B11 ZA
Cr B11 ZB
Cr B11 ZC
Cr B11 ZD
Cr B11 ZE
Cr B11 ZF
Cr B11 ZG
Cr B11 ZH
Cr B11 ZI
Cr B11 ZJ
Cr B11 ZK
Cr B11 ZL
Cr B11 ZM
Cr B11 ZN
Cr B11 ZO
Cr B11 ZP
Cr B11 ZQ
Cr B11 ZR
Cr B11 ZS
Cr B11 ZT
Cr B11 ZU
Cr B11 ZV
Cr B11 ZW
Cr B11 ZX
Cr B11 ZY
Cr B11 ZZ
Cr B11 AA
Cr B11 AB
Cr B11 AC
Cr B11 AD
Cr B11 AE
Cr B11 AF
Cr B11 AG
Cr B11 AH
Cr B11 AI
Cr B11 AJ
Cr B11 AK
Cr B11 AL
Cr B11 AM
Cr B11 AN
Cr B11 AO
Cr B11 AP
Cr B11 AQ
Cr B11 AR
Cr B11 AS
Cr B11 AT
Cr B11 AU
Cr B11 AV
Cr B11 AW
Cr B11 AX
Cr B11 AY
Cr B11 AZ
Cr B11 BA
Cr B11 BB
Cr B11 BC
Cr B11 BD
Cr B11 BE
Cr B11 BF
Cr B11 BG
Cr B11 BH
Cr B11 BI
Cr B11 BJ
Cr B11 BK
Cr B11 BL
Cr B11 BM
Cr B11 BN
Cr B11 BO
Cr B11 BP
Cr B11 BQ
Cr B11 BR
Cr B11 BS
Cr B11 BT
Cr B11 BU
Cr B11 BV
Cr B11 BW
Cr B11 BX
Cr B11 BY
Cr B11 BZ
Cr B11 CA
Cr B11 CB
Cr B11 CC
Cr B11 CD
Cr B11 CE
Cr B11 CF
Cr B11 CG
Cr B11 CH
Cr B11 CI
Cr B11 CJ
Cr B11 CK
Cr B11 CL
Cr B11 CM
Cr B11 CN
Cr B11 CO
Cr B11 CP
Cr B11 CQ
Cr B11 CR
Cr B11 CS
Cr B11 CT
Cr B11 CU
Cr B11 CV
Cr B11 CW
Cr B11 CX
Cr B11 CY
Cr B11 CZ
Cr B11 DA
Cr B11 DB
Cr B11 DC
Cr B11 DD
Cr B11 DE
Cr B11 DF
Cr B11 DG
Cr B11 DH
Cr B11 DI
Cr B11 DJ
Cr B11 DK
Cr B11 DL
Cr B11 DM
Cr B11 DN
Cr B11 DO
Cr B11 DP
Cr B11 DQ
Cr B11 DR
Cr B11 DS
Cr B11 DT
Cr B11 DU
Cr B11 DV
Cr B11 DW
Cr B11 DX
Cr B11 DY
Cr B11 DZ
Cr B11 EA
Cr B11 EB
Cr B11 EC
Cr B11 ED
Cr B11 EE
Cr B11 EF
Cr B11 EG
Cr B11 EH
Cr B11 EI
Cr B11 EJ
Cr B11 EK
Cr B11 EL
Cr B11 EM
Cr B11 EN
Cr B11 EO
Cr B11 EP
Cr B11 EQ
Cr B11 ER
Cr B11 ES
Cr B11 ET
Cr B11 EU
Cr B11 EV
Cr B11 EW
Cr B11 EX
Cr B11 EY
Cr B11 EZ
Cr B11 FA
Cr B11 FB
Cr B11 FC
Cr B11 FD
Cr B11 FE
Cr B11 FF
Cr B11 FG
Cr B11 FH
Cr B11 FI
Cr B11 FJ
Cr B11 FK
Cr B11 FL
Cr B11 FM
Cr B11 FN
Cr B11 FO
Cr B11 FP
Cr B11 FQ
Cr B11 FR
Cr B11 FS
Cr B11 FT
Cr B11 FU
Cr B11 FV
Cr B11 FW
Cr B11 FX
Cr B11 FY
Cr B11 FZ
Cr B11 GA
Cr B11 GB
Cr B11 GC
Cr B11 GD
Cr B11 GE
Cr B11 GF
Cr B11 GG
Cr B11 GH
Cr B11 GI
Cr B11 GJ
Cr B11 GK
Cr B11 GL
Cr B11 GM
Cr B11 GN
Cr B11 GO
Cr B11 GP
Cr B11 GQ
Cr B11 GR
Cr B11 GS
Cr B11 GT
Cr B11 GU
Cr B11 GV
Cr B11 GW
Cr B11 GX
Cr B11 GY
Cr B11 GZ
Cr B11 HA
Cr B11 HB
Cr B11 HC
Cr B11 HD
Cr B11 HE
Cr B11 HF
Cr B11 HG
Cr B11 HH
Cr B11 HI
Cr B11 HJ
Cr B11 HK
Cr B11 HL
Cr B11 HM
Cr B11 HN
Cr B11 HO
Cr B11 HP
Cr B11 HQ
Cr B11 HR
Cr B11 HS
Cr B11 HT
Cr B11 HU
Cr B11 HV
Cr B11 HW
Cr B11 HX
Cr B11 HY
Cr B11 HZ
Cr B11 IA
Cr B11 IB
Cr B11 IC
Cr B11 ID
Cr B11 IE
Cr B11 IF
Cr B11 IG
Cr B11 IH
Cr B11 II
Cr B11 IJ
Cr B11 IK
Cr B11 IL
Cr B11 IM
Cr B11 IN
Cr B11 IO
Cr B11 IP
Cr B11 IQ
Cr B11 IR
Cr B11 IS
Cr B11 IT
Cr B11 IU
Cr B11 IV
Cr B11 IW
Cr B11 IX
Cr B11 IY
Cr B11 IZ
Cr B11 JA
Cr B11 JB
Cr B11 JC
Cr B11 JD
Cr B11 JE
Cr B11 JF
Cr B11 JG
Cr B11 JH
Cr B11 JI
Cr B11 JJ
Cr B11 JK
Cr B11 JL
Cr B11 JM
Cr B11 JN
Cr B11 JO
Cr B11 JP
Cr B11 JQ
Cr B11 JR
Cr B11 JS
Cr B11 JT
Cr B11 JU
Cr B11 JV
Cr B11 JW
Cr B11 JX
Cr B11 JY
Cr B11 JZ
Cr B11 KA
Cr B11 KB
Cr B11 KC
Cr B11 KD
Cr B11 KE
Cr B11 KF
Cr B11 KG
Cr B11 KH
Cr B11 KI
Cr B11 KJ
Cr B11 KK
Cr B11 KL
Cr B11 KM
Cr B11 KN
Cr B11 KO
Cr B11 KP
Cr B11 KQ
Cr B11 KR
Cr B11 KS
Cr B11 KT
Cr B11 KU
Cr B11 KV
Cr B11 KW
Cr B11 KX
Cr B11 KY
Cr B11 KZ
Cr B11 LA
Cr B11 LB
Cr B11 LC
Cr B11 LD
Cr B11 LE
Cr B11 LF
Cr B11 LG
Cr B11 LH
Cr B11 LI
Cr B11 LJ
Cr B11 LK
Cr B11 LL
Cr B11 LM
Cr B11 LN
Cr B11 LO
Cr B11 LP
Cr B11 LQ
Cr B11 LR
Cr B11 LS
Cr B11 LT
Cr B11 LU
Cr B11 LV
Cr B11 LW
Cr B11 LX
Cr B11 LY
Cr B11 LZ
Cr B11 MA
Cr B11 MB
Cr B11 MC
Cr B11 MD
Cr B11 ME
Cr B11 MF
Cr B11 MG
Cr B11 MH
Cr B11 MI
Cr B11 MJ
Cr B11 MK
Cr B11 ML
Cr B11 MM
Cr B11 MN
Cr B11 MO
Cr B11 MP
Cr B11 MQ
Cr B11 MR
Cr B11 MS
Cr B11 MT
Cr B11 MU
Cr B11 MV
Cr B11 MW
Cr B11 MX
Cr B11 MY
Cr B11 MZ
Cr B11 NA
Cr B11 NB
Cr B11 NC
Cr B11

GOVERNMENTAL UNIT REFERENCE MAP (2020): Guadalupe County, NM

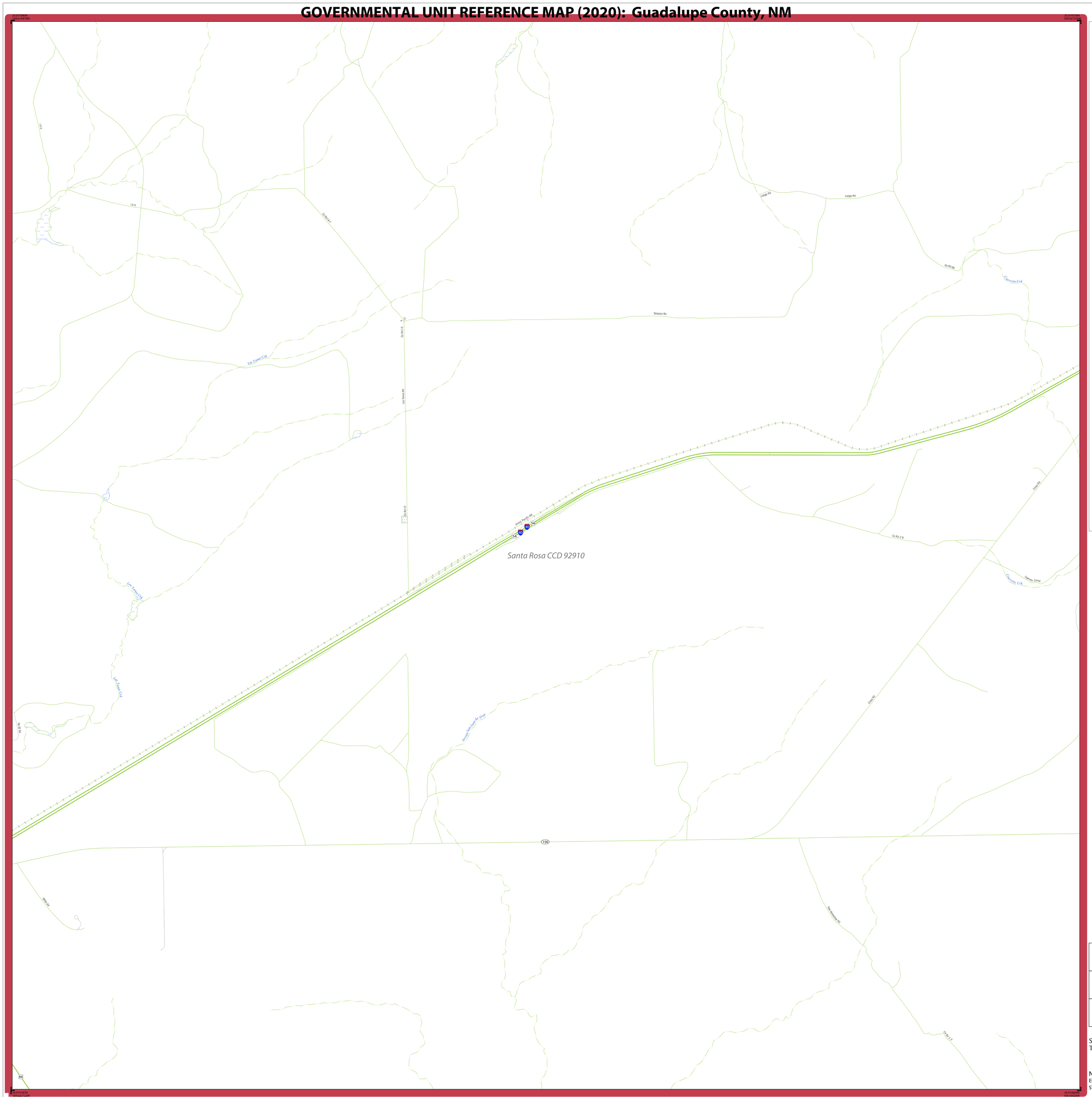

LEGEND

SYMBOL DESCRIPTION	SYMBOL	LABEL STYLE
Federal American Indian Reservation		L'ANSE RESERVATION (TA 1880)
Off-Reservation Trust Land		T1880
American Indian Tribal Subdivision		SHONTO (620)
Alaska Native Regional Corporation (ANRC)		NANA ANRC 52120
State (or statistically equivalent entity)		NEW YORK 36
County (or statistically equivalent entity)		ERIE 029
Minor Civil Division (MCD)[1]		Lee town 41460
Census County Division (CCD)[2]		Jemez CCD 91650
Consolidated City		MILFORD 47500
Incorporated Place[3]		Davis 18100
Census Designated Place (CDP)[2]		Cochiti 16560

DESCRIPTION	SYMBOL	DESCRIPTION	SYMBOL
Interstate	5	Water Body	Pleasant Lake
U.S. Highway	2	Swamp or Marsh	Okefenokee Swamp
State Highway	4	Glacier	Bering Glacier
Other Road	Marsh Ln	Airport, Airfield, or Helicopter Landing Pad	Dónárd Airfield
Cul-de-sac		College or University	Coll/Univ
Circle		Military	Fort Belvoir
Geographic Offset or Corridor		Prison or Juvenile Detention Center	P/JDC
4WD Trail, Stairway, Alley, Walkway, or Ferry		Cemetery	Powell Cmtry
Railroad	Southern RR	Golf Course	Pinehurst GlfCrs
Pipeline or Power Line		National Park or Forest	Yosemite NP
Ridge or Fence		Other Park	St Francis Park
Property Line or Nonvisible Boundary		Outside Subject Area	
Perennial Stream	Tumbling Cr	Inset Area	A1
Intermittent Stream	Piney Cr		
Mountain Peak or Hill	Mt. Baker		

Where state, county, and/or MCD/CCD boundaries coincide, the map shows the boundary symbol for only the highest-ranking of these boundaries. Where American Indian reservation and American Indian tribal subdivision boundaries coincide, the map shows only the American Indian reservation boundaries.

Entity names are followed by either their FIPS code or census code; parentheses indicate a census code.

1 'MCD*' indicates a false MCD. These are for Census Bureau use only.

2 The CCD and CDP boundaries represent statistical entities only and are not updated through the BAS.

3 Incorporated place name color corresponds to the incorporated place fill color.

Due to space limitations, some road names, along with other feature and geography names on the map, may not be shown.

The Census Bureau stores primary and alternate road names, but only primary road names are used to label the roads on these maps.

Key to Adjacent Sheets

4	5	6
11	12	13
18	19	20

Sheet Location within Entity

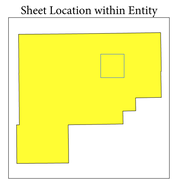

Sheet 12 of 34 PARENT sheets
Total Sheets: 37 (Index 1; Parent 34; Inset 2)

NAME: Guadalupe County (019)
ENTITY TYPE: County or statistically equivalent entity
ST: New Mexico (35)

INDEX OR PARENT SHEET #: 012
INSET SHEET #: 000000

2020 COUNTY REF MAP (PARENT)

5340235019000001200000

All legal boundaries and names are as reported through the 2020 Boundary and Annexation Survey (BAS) and Boundary Validation Program (BVP). The boundaries shown on this map are for Census Bureau statistical data collection and tabulation purposes only; their depiction and designation for statistical purposes does not constitute a determination of jurisdictional authority or rights of ownership or entitlement.

Data Source: U.S. Census Bureau's MAF/TIGER database (TAB20), November 2020
Created by Geography Division: December 09, 2020

U.S. DEPARTMENT OF COMMERCE U.S. Census Bureau

Projection: Albers Equal Area Conic
Datum: NAD 83
Spheroid: GRS 80
1st Standard Parallel: 32 16 36
2nd Standard Parallel: 36 03 20
Central Meridian: -106 01 31
Latitude of Projection's Origin: 31 19 55
False Easting: 0
False Northing: 0

0 0.7 1.4 2.1 2.8 3.5 Kilometers
0 0.4 0.8 1.2 1.6 2 Miles
The plotted map scale is 1:24,000

N W E S

Boundary and Annexation Survey (BAS) ID: 23501900000
BAS Submission Deadline: March 1, 2021

PDF versions of the BAS maps are available at:
www.census.gov/programs-surveys/bas/geographies.html

For more information, or to request additional maps, please email geo.bas@census.gov, call 1-800-972-5651, or visit www.census.gov/programs-surveys/bas.html.

United States Census Bureau

GOVERNMENTAL UNIT REFERENCE MAP (2020): Guadalupe County, NM

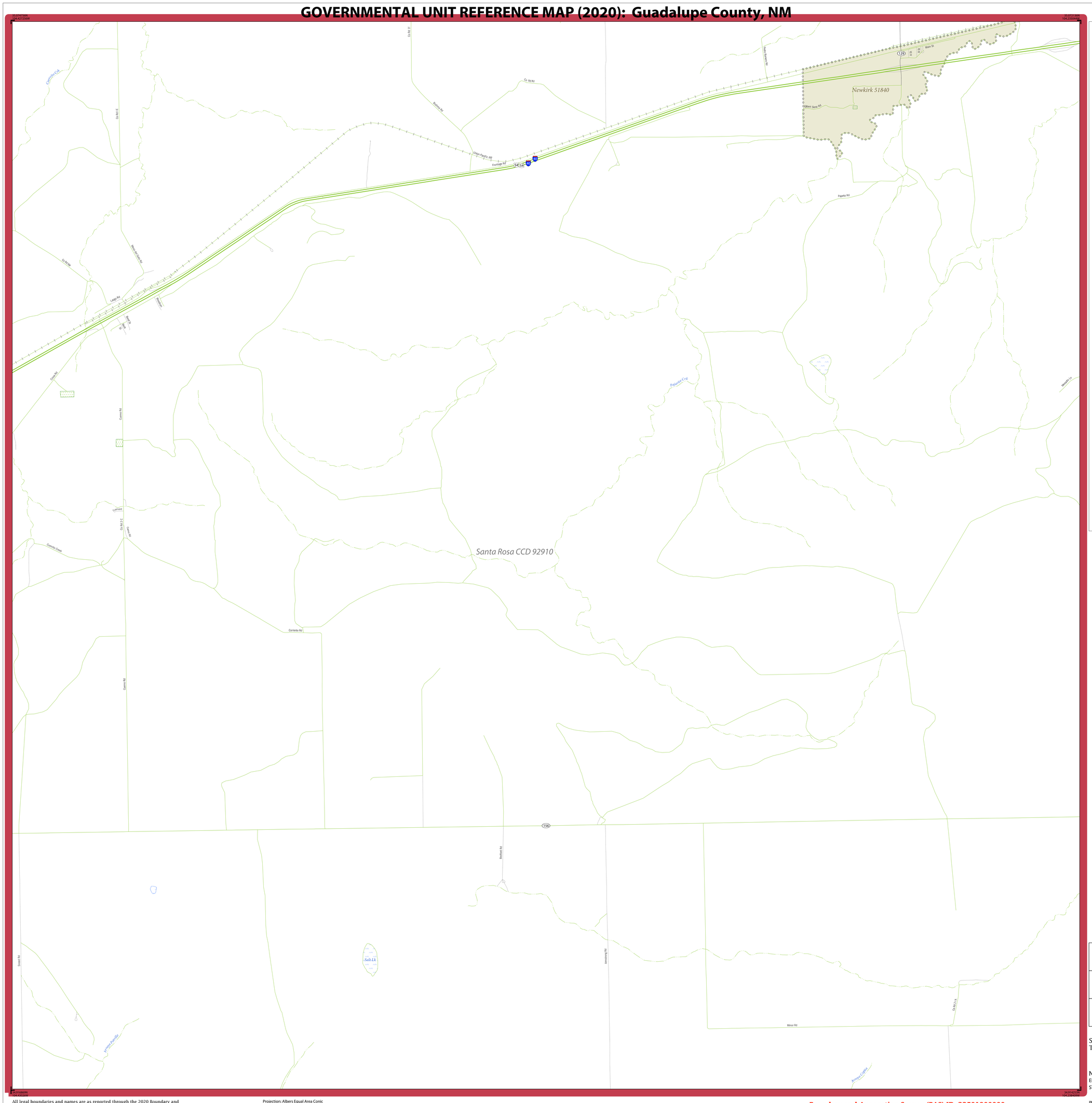

GOVERNMENTAL UNIT REFERENCE MAP (2020): Guadalupe County, NM

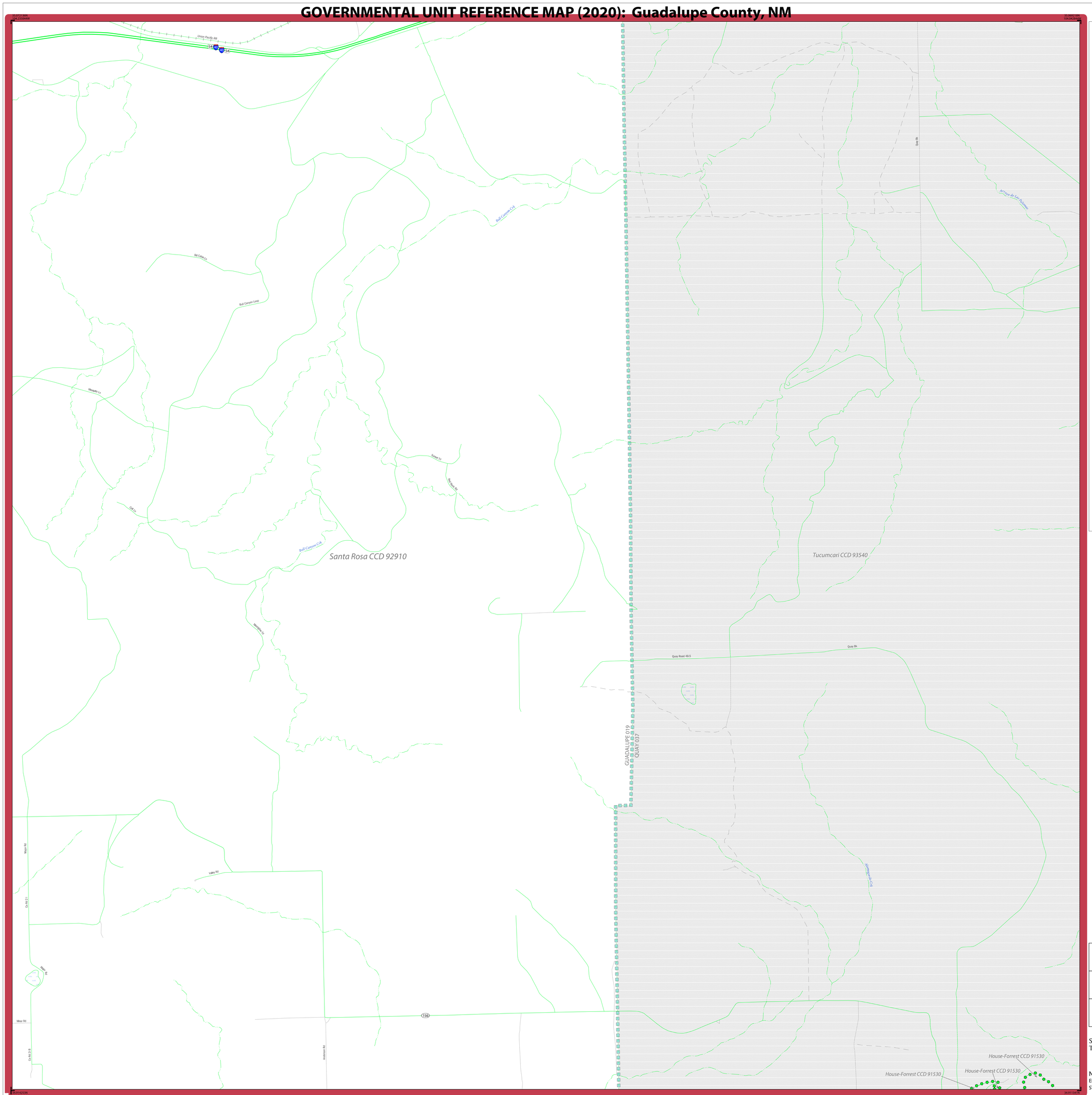

LEGEND

SYMBOL DESCRIPTION	SYMBOL	LABEL STYLE
Federal American Indian Reservation		L'ANSE RESERVATION (TA 1880)
Off-Reservation Trust Land		T1880
American Indian Tribal Subdivision		SHONTO (620)
Alaska Native Regional Corporation (ANRC)		NANA ANRC 52120
State (or statistically equivalent entity)		NEW YORK 36
County (or statistically equivalent entity)		ERIE 029
Minor Civil Division (MCD)[1]		Lee town 41460
Census County Division (CCD)[2]		Jemez CCD 91650
Consolidated City		MILFORD 47500
Incorporated Place[3]		Davis 18100
Census Designated Place (CDP)[2]		Cochiti 16560

DESCRIPTION	SYMBOL	DESCRIPTION	SYMBOL
Interstate	5	Water Body	Pleasant Lake
U.S. Highway	2	Swamp or Marsh	Okefenokee Swamp
State Highway	4	Glacier	Bering Glacier
Other Road	Marsh Ln	Airport, Airfield, or Helicopter Landing Pad	Donald Airport
Cul-de-sac		College or University	Coll/Univ
Circle		Military	Fort Belvoir
Geographic Offset or Corridor		Prison or Juvenile Detention Center	P/JDC
4WD Trail, Stairway, Alley, Walkway, or Ferry		Cemetery	Powell Cmtry
Railroad	Southern RR	Golf Course	Pinehurst GlfCrs
Pipeline or Power Line		National Park or Forest	Yosemite NP
Ridge or Fence		Other Park	St Francis Park
Property Line or Nonvisible Boundary		Outside Subject Area	
Perennial Stream	Tumbling Cr	Inset Area	A1
Intermittent Stream	Piney Cr		
Mountain Peak or Hill	Mt. Baker		

Where state, county, and/or MCD/CCD boundaries coincide, the map shows the boundary symbol for only the highest-ranking of these boundaries. Where American Indian reservation and American Indian tribal subdivision boundaries coincide, the map shows only the American Indian reservation boundaries.

Entity names are followed by either their FIPS code or census code; parentheses indicate a census code.

1 'MCD*' indicates a false MCD. These are for Census Bureau use only.

2 The CCD and CDP boundaries represent statistical entities only and are not updated through the BAS.

3 Incorporated place name color corresponds to the incorporated place fill color.

Due to space limitations, some road names, along with other feature and geography names on the map, may not be shown.

The Census Bureau stores primary and alternate road names, but only primary road names are used to label the roads on these maps.

Key to Adjacent Sheets

6	7	
13	14	
20	21	

Sheet Location within Entity

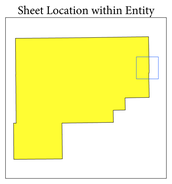

Sheet 14 of 34 PARENT sheets
Total Sheets: 37 (Index 1; Parent 34; Inset 2)

NAME: Guadalupe County (019)
ENTITY TYPE: County or statistically equivalent entity
ST: New Mexico (35)

INDEX OR PARENT SHEET #: 014
INSET SHEET #: 000000

2020 COUNTY REF MAP (PARENT)

5340235019000001400000 0

All legal boundaries and names are as reported through the 2020 Boundary and Annexation Survey (BAS) and Boundary Validation Program (BVP). The boundaries shown on this map are for Census Bureau statistical data collection and tabulation purposes only; their depiction and designation for statistical purposes does not constitute a determination of jurisdictional authority or rights of ownership or entitlement.

Data Source: U.S. Census Bureau's MAF/TIGER database (TAB20), November 2020
Created by Geography Division: December 09, 2020

U.S. DEPARTMENT OF COMMERCE U.S. Census Bureau

Projection: Albers Equal Area Conic
Datum: NAD 83
Spheroid: GRS 80
1st Standard Parallel: 32 16 36
2nd Standard Parallel: 36 03 20
Central Meridian: -106 01 31
Latitude of Projection's Origin: 31 19 55
False Easting: 0
False Northing: 0

0 0.7 1.4 2.1 2.8 3.5 Kilometers
0 0.4 0.8 1.2 1.6 2 Miles
The plotted map scale is 1:24,000

N W E S

Boundary and Annexation Survey (BAS) ID: 23501900000
BAS Submission Deadline: March 1, 2021

PDF versions of the BAS maps are available at:
www.census.gov/programs-surveys/bas/geographies.html

For more information, or to request additional maps, please email geo.bas@census.gov, call 1-800-972-5651, or visit www.census.gov/programs-surveys/bas.html.

United States Census Bureau

GOVERNMENTAL UNIT REFERENCE MAP (2020): Guadalupe County, NM

LEGEND

SYMBOL DESCRIPTION	SYMBOL	LABEL STYLE
Federal American Indian Reservation		L'ANSE RESERVATION (TA 1880)
Off-Reservation Trust Land		T1880
American Indian Tribal Subdivision		SHONTO (620)
Alaska Native Regional Corporation (ANRC)		NANA ANRC 52120
State (or statistically equivalent entity)		NEW YORK 36
County (or statistically equivalent entity)		ERIE 029
Minor Civil Division (MCD)[1]		Lee town 41460
Census County Division (CCD)[2]		Jemez CCD 91650
Consolidated City		MILFORD 47500
Incorporated Place[3]		Davis 18100
Census Designated Place (CDP)[2]		Cochiti 16560

DESCRIPTION	SYMBOL
Interstate	
U.S. Highway	
State Highway	
Other Road	Marsh Ln
Cul-de-sac	
Circle	
Geographic Offset or Corridor	
4WD Trail, Stairway, Alley, Walkway, or Ferry	
Railroad	Southern RR
Pipeline or Power Line	
Ridge or Fence	
Property Line or Nonvisible Boundary	
Perennial Stream	Tumbling Cr
Intermittent Stream	Piney Cr
Mountain Peak or Hill	Mt. Baker

DESCRIPTION	SYMBOL
Water Body	Pleasant Lake
Swamp or Marsh	Okefenokee Swamp
Glacier	Bering Glacier
Airport, Airfield, or Helicopter Landing Pad	Donald Airport
College or University	Coll/Univ
Military	Fort Belvoir
Prison or Juvenile Detention Center	P/JDC
Cemetery	Powell Cmtry
Golf Course	Pinehurst GlfCrs
National Park or Forest	Yosemite NP
Other Park	St Francis Park
Outside Subject Area	
Inset Area	A1

Where state, county, and/or MCD/CCD boundaries coincide, the map shows the boundary symbol for only the highest-ranking of these boundaries. Where American Indian reservation and American Indian tribal subdivision boundaries coincide, the map shows only the American Indian reservation boundaries.

Entity names are followed by either their FIPS code or census code; parentheses indicate a census code.

1 'MCD*' indicates a false MCD. These are for Census Bureau use only.

2 The CCD and CDP boundaries represent statistical entities only and are not updated through the BAS.

3 Incorporated place name color corresponds to the incorporated place fill color.

Due to space limitations, some road names, along with other feature and geography names on the map, may not be shown.

The Census Bureau stores primary and alternate road names, but only primary road names are used to label the roads on these maps.

Key to Adjacent Sheets

	8	9
	15	16
	22	23

Sheet Location within Entity

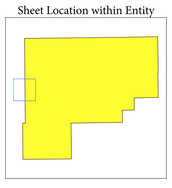

Sheet 15 of 34 PARENT sheets
Total Sheets: 37 (Index 1; Parent 34; Inset 2)

NAME: Guadalupe County (019)
ENTITY TYPE: County or statistically equivalent entity
ST: New Mexico (35)

INDEX OR PARENT SHEET #: 015
INSET SHEET #: 000000

2020 COUNTY REF MAP (PARENT)

5340235019000000015000000

All legal boundaries and names are as reported through the 2020 Boundary and Annexation Survey (BAS) and Boundary Validation Program (BVP). The boundaries shown on this map are for Census Bureau statistical data collection and tabulation purposes only; their depiction and designation for statistical purposes does not constitute a determination of jurisdictional authority or rights of ownership or entitlement.

Data Source: U.S. Census Bureau's MAF/TIGER database (TAB20), November 2020
Created by Geography Division: December 09, 2020

U.S. DEPARTMENT OF COMMERCE U.S. Census Bureau

Projection: Albers Equal Area Conic
Datum: NAD 83
Spheroid: GRS 80
1st Standard Parallel: 32 16 36
2nd Standard Parallel: 36 03 20
Central Meridian: -106 01 31
Latitude of Projection's Origin: 31 19 55
False Easting: 0
False Northing: 0

0 0.7 1.4 2.1 2.8 3.5 Kilometers
0 0.4 0.8 1.2 1.6 2 Miles
The plotted map scale is 1:24,000

N W E S

Boundary and Annexation Survey (BAS) ID: 23501900000
BAS Submission Deadline: March 1, 2021

PDF versions of the BAS maps are available at:
www.census.gov/programs-surveys/bas/geographies.html

For more information, or to request additional maps, please email geo.bas@census.gov, call 1-800-972-5651, or visit www.census.gov/programs-surveys/bas.html.

United States Census Bureau

GOVERNMENTAL UNIT REFERENCE MAP (2020): Guadalupe County, NM

LEGEND

SYMBOL DESCRIPTION	SYMBOL	LABEL STYLE
Federal American Indian Reservation		L'ANSE RESERVATION (TA 1880)
Off-Reservation Trust Land		T1880
American Indian Tribal Subdivision		SHONTO (620)
Alaska Native Regional Corporation (ANRC)		*NANA ANRC 52120*
State (or statistically equivalent entity)		NEW YORK 36
County (or statistically equivalent entity)		ERIE 029
Minor Civil Division (MCD)[1]		Lee town 41460
Census County Division (CCD)[2]		*Jemez CCD 91650*
Consolidated City		MILFORD 47500
Incorporated Place[3]		Davis 18100
Census Designated Place (CDP)[2]		*Cochiti 16560*

DESCRIPTION	SYMBOL	DESCRIPTION	SYMBOL
Interstate	I	Water Body	*Pleasant Lake*
U.S. Highway	2	Swamp or Marsh	*Okefenokee Swamp*
State Highway	4	Glacier	*Bering Glacier*
Other Road	Marsh Ln	Airport, Airfield, or Helicopter Landing Pad	Donald Airport
Cul-de-sac		College or University	Coll/Univ
Circle		Military	Fort Belvoir
Geographic Offset or Corridor		Prison or Juvenile Detention Center	PJDC
4WD Trail, Stairway, Alley, Walkway, or Ferry		Cemetery	Powell Cmtry
Railroad	Southern RR	Golf Course	Pinehurst GlfCrs
Pipeline or Power Line		National Park or Forest	Yosemite NP
Ridge or Fence		Other Park	St Francis Park
Property Line or Nonvisible Boundary		Outside Subject Area	
Perennial Stream	*Tumbling Cr*	Inset Area	A1
Intermittent Stream	*Piney Cr*		
Mountain Peak or Hill	*Mt. Baker*		

Where state, county, and/or MCD/CCD boundaries coincide, the map shows the boundary symbol for only the highest-ranking of these boundaries. Where American Indian reservation and American Indian tribal subdivision boundaries coincide, the map shows only the American Indian reservation boundaries.

Entity names are followed by either their FIPS code or census code; parentheses indicate a census code.

1 'MCD*' indicates a false MCD. These are for Census Bureau use only.

2 The CCD and CDP boundaries represent statistical entities only and are not updated through the BAS.

3 Incorporated place name color corresponds to the incorporated place fill color.

Due to space limitations, some road names, along with other feature and geography names on the map, may not be shown.

The Census Bureau stores primary and alternate road names, but only primary road names are used to label the roads on these maps.

Key to Adjacent Sheets

8	9	10
15	16	17
22	23	24

Sheet Location within Entity

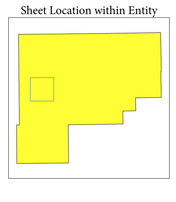

Sheet 16 of 34 PARENT sheets
Total Sheets: 37 (Index 1; Parent 34; Inset 2)

NAME: Guadalupe County (019)
ENTITY TYPE: County or statistically equivalent entity
ST: New Mexico (35)

INDEX OR PARENT SHEET #: 016
INSET SHEET #: 000000

2020 COUNTY REF MAP (PARENT)

5340235019000000016000000

All legal boundaries and names are as reported through the 2020 Boundary and Annexation Survey (BAS) and Boundary Validation Program (BVP). The boundaries shown on this map are for Census Bureau statistical data collection and tabulation purposes only; their depiction and designation for statistical purposes does not constitute a determination of jurisdictional authority or rights of ownership or entitlement.

Data Source: U.S. Census Bureau's MAF/TIGER database (TAB20), November 2020
Created by Geography Division: December 09, 2020

U.S. DEPARTMENT OF COMMERCE U.S. Census Bureau

Projection: Albers Equal Area Conic
Datum: NAD 83
Spheroid: GRS 80
1st Standard Parallel: 32 16 36
2nd Standard Parallel: 36 03 20
Central Meridian: -106 01 31
Latitude of Projection's Origin: 31 19 55
False Easting: 0
False Northing: 0

0 0.7 1.4 2.1 2.8 3.5 Kilometers
0 0.4 0.8 1.2 1.6 2 Miles
The plotted map scale is 1:24,000

N W E S

Boundary and Annexation Survey (BAS) ID: 23501900000
BAS Submission Deadline: March 1, 2021

PDF versions of the BAS maps are available at:
www.census.gov/programs-surveys/bas/geographies.html

For more information, or to request additional maps, please email geo.bas@census.gov, call 1-800-972-5651, or visit www.census.gov/programs-surveys/bas.html.

United States Census Bureau

GOVERNMENTAL UNIT REFERENCE MAP (2020): Guadalupe County, NM

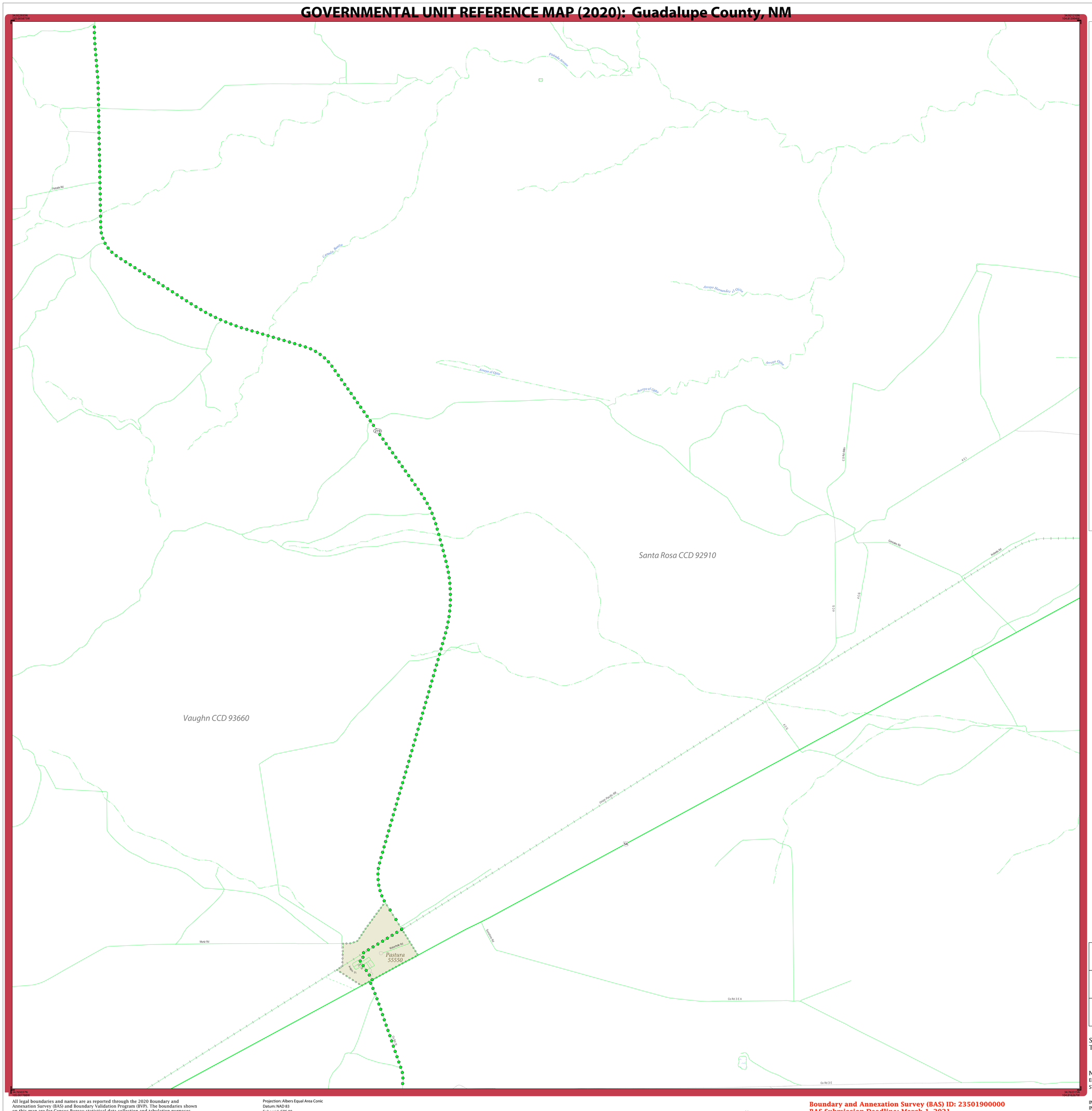

LEGEND

SYMBOL DESCRIPTION	SYMBOL	LABEL STYLE
Federal American Indian Reservation		L'ANSE RESERVATION (TA 1880)
Off-Reservation Trust Land		T1880
American Indian Tribal Subdivision		SHONTO (620)
Alaska Native Regional Corporation (ANRC)		*NANA ANRC 52120*
State (or statistically equivalent entity)		NEW YORK 36
County (or statistically equivalent entity)		ERIE 029
Minor Civil Division (MCD)[1]		Lee town 41460
Census County Division (CCD)[2]		*Jemez CCD 91650*
Consolidated City		MILFORD 47500
Incorporated Place[3]		Davis 18100
Census Designated Place (CDP)[2]		*Cochiti 16560*

DESCRIPTION	SYMBOL	DESCRIPTION	SYMBOL
Interstate	5	Water Body	*Pleasant Lake*
U.S. Highway	2	Swamp or Marsh	*Okefenokee Swamp*
State Highway	4	Glacier	*Bering Glacier*
Other Road	Marsh Ln	Airport, Airfield, or Helicopter Landing Pad	Dónárd Airfield
Cul-de-sac		College or University	Coll/Univ
Circle		Military	Fort Belvoir
Geographic Offset or Corridor		Prison or Juvenile Detention Center	P/JDC
4WD Trail, Stairway, Alley, Walkway, or Ferry		Cemetery	Powell Cmtry
Railroad	Southern RR	Golf Course	Pinehurst GlfCrs
Pipeline or Power Line		National Park or Forest	Yosemite NP
Ridge or Fence		Other Park	St Francis Park
Property Line or Nonvisible Boundary		Outside Subject Area	
Perennial Stream	*Tumbling Cr*	Inset Area	A1
Intermittent Stream	*Piney Cr*		
Mountain Peak or Hill	*Mt. Baker*		

Where state, county, and/or MCD/CCD boundaries coincide, the map shows the boundary symbol for only the highest-ranking of these boundaries. Where American Indian reservation and American Indian tribal subdivision boundaries coincide, the map shows only the American Indian reservation boundaries.

Entity names are followed by either their FIPS code or census code; parentheses indicate a census code.

1 'MCD*' indicates a false MCD. These are for Census Bureau use only.

2 The CCD and CDP boundaries represent statistical entities only and are not updated through the BAS.

3 Incorporated place name color corresponds to the incorporated place fill color.

Due to space limitations, some road names, along with other feature and geography names on the map, may not be shown.

The Census Bureau stores primary and alternate road names, but only primary road names are used to label the roads on these maps.

Key to Adjacent Sheets

9	10	11
16	17	18
23	24	25

Sheet Location within Entity

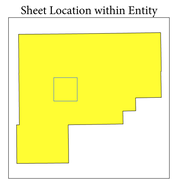

Sheet 17 of 34 PARENT sheets
Total Sheets: 37 (Index 1; Parent 34; Inset 2)

NAME: Guadalupe County (019)
ENTITY TYPE: County or statistically equivalent entity
ST: New Mexico (35)

INDEX OR PARENT SHEET #: 017
INSET SHEET #: 000000

2020 COUNTY REF MAP (PARENT)

5340235019000000017000000

All legal boundaries and names are as reported through the 2020 Boundary and Annexation Survey (BAS) and Boundary Validation Program (BVP). The boundaries shown on this map are for Census Bureau statistical data collection and tabulation purposes only; their depiction and designation for statistical purposes does not constitute a determination of jurisdictional authority or rights of ownership or entitlement.

Data Source: U.S. Census Bureau's MAF/TIGER database (TAB20), November 2020
Created by Geography Division: December 09, 2020

U.S. DEPARTMENT OF COMMERCE U.S. Census Bureau

Projection: Albers Equal Area Conic
Datum: NAD 83
Spheroid: GRS 80
1st Standard Parallel: 32 16 36
2nd Standard Parallel: 36 03 20
Central Meridian: -106 01 31
Latitude of Projection's Origin: 31 19 55
False Easting: 0
False Northing: 0

0 0.7 1.4 2.1 2.8 3.5 Kilometers
0 0.4 0.8 1.2 1.6 2 Miles
The plotted map scale is 1:24,000

N W E S

Boundary and Annexation Survey (BAS) ID: 23501900000
BAS Submission Deadline: March 1, 2021

PDF versions of the BAS maps are available at:
www.census.gov/programs-surveys/bas/geographies.html

For more information, or to request additional maps, please email geo.bas@census.gov, call 1-800-972-5651, or visit www.census.gov/programs-surveys/bas.html.

United States Census Bureau

GOVERNMENTAL UNIT REFERENCE MAP (2020): Guadalupe County, NM

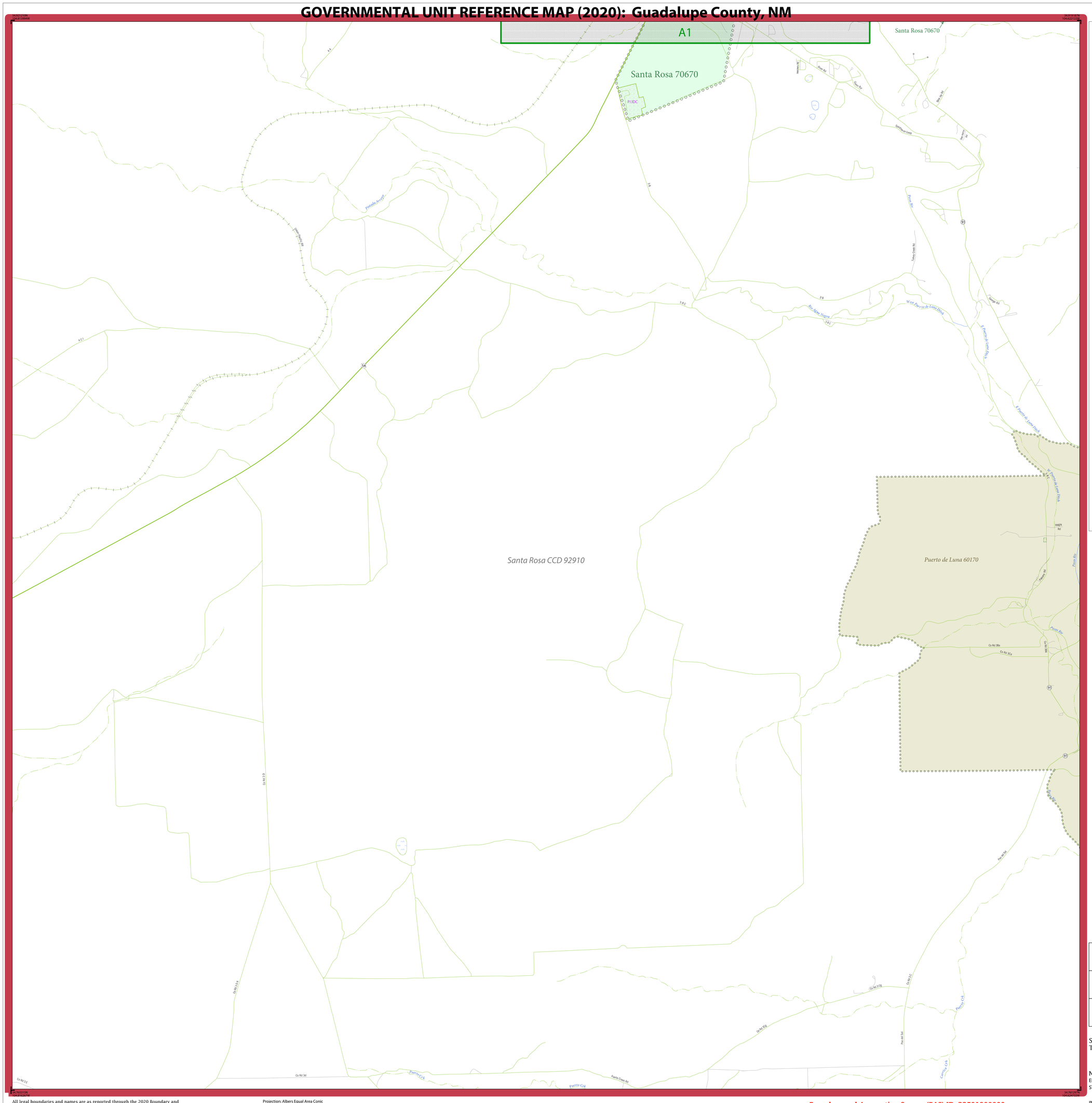
A1
Santa Rosa 70670
Santa Rosa 70670
P/JDC
Santa Rosa CCD 92910
Puerto de Luna 60170
Pueblo Arroyo
Rio Alma Negra
West Puerto de Luna Ditch
East Puerto de Luna Ditch
Pinto Rd
Pinto Rd
Pinto Rd

GOVERNMENTAL UNIT REFERENCE MAP (2020): Guadalupe County, NM

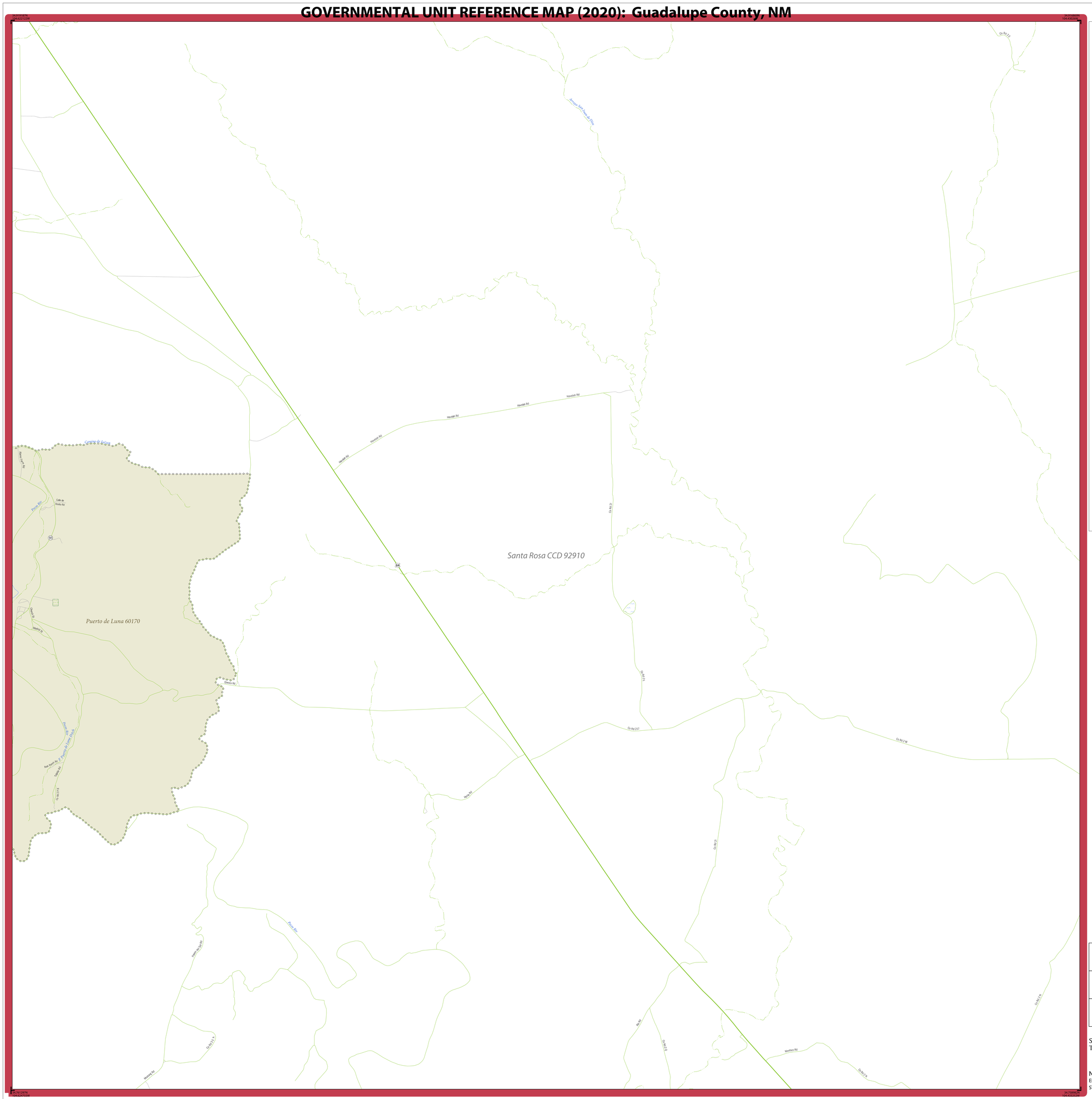

GOVERNMENTAL UNIT REFERENCE MAP (2020): Guadalupe County, NM

LEGEND

SYMBOL DESCRIPTION	SYMBOL	LABEL STYLE
Federal American Indian Reservation		L'ANSE RESERVATION (TA 1880)
Off-Reservation Trust Land		T1880
American Indian Tribal Subdivision		SHONTO (620)
Alaska Native Regional Corporation (ANRC)		*NANA ANRC 52120*
State (or statistically equivalent entity)		NEW YORK 36
County (or statistically equivalent entity)		ERIE 029
Minor Civil Division (MCD)[1]		Lee town 41460
Census County Division (CCD)[2]		*Jemez CCD 91650*
Consolidated City		MILFORD 47500
Incorporated Place[3]		Davis 18100
Census Designated Place (CDP)[2]		*Cochiti 16560*

DESCRIPTION	SYMBOL	DESCRIPTION	SYMBOL
Interstate	5	Water Body	*Pleasant Lake*
U.S. Highway	2	Swamp or Marsh	*Okefenokee Swamp*
State Highway	4	Glacier	*Bering Glacier*
Other Road	Marsh Ln	Airport, Airfield, or Helicopter Landing Pad	Dónárd Airport
Cul-de-sac		College or University	Coll/Univ
Circle		Military	Fort Belvoir
Geographic Offset or Corridor		Prison or Juvenile Detention Center	P/JDC
4WD Trail, Stairway, Alley, Walkway, or Ferry		Cemetery	Powell Cmtry
Railroad	Southern RR	Golf Course	Pinehurst GlfCrs
Pipeline or Power Line		National Park or Forest	Yosemite NP
Ridge or Fence		Other Park	St Francis Park
Property Line or Nonvisible Boundary		Outside Subject Area	
Perennial Stream	*Tumbling Cr*	Inset Area	A1
Intermittent Stream	*Piney Cr*		
Mountain Peak or Hill	*Mt. Baker*		

Where state, county, and/or MCD/CCD boundaries coincide, the map shows the boundary symbol for only the highest-ranking of these boundaries. Where American Indian reservation and American Indian tribal subdivision boundaries coincide, the map shows only the American Indian reservation boundaries.

Entity names are followed by either their FIPS code or census code; parentheses indicate a census code.

1 'MCD*' indicates a false MCD. These are for Census Bureau use only.

2 The CCD and CDP boundaries represent statistical entities only and are not updated through the BAS.

3 Incorporated place name color corresponds to the incorporated place fill color.

Due to space limitations, some road names, along with other feature and geography names on the map, may not be shown.

The Census Bureau stores primary and alternate road names, but only primary road names are used to label the roads on these maps.

Key to Adjacent Sheets

12	13	14
19	20	21
26	27	

Sheet Location within Entity

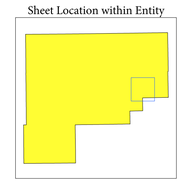

Sheet 20 of 34 PARENT sheets
Total Sheets: 37 (Index 1; Parent 34; Inset 2)

NAME: Guadalupe County (019)
ENTITY TYPE: County or statistically equivalent entity
ST: New Mexico (35)

INDEX OR PARENT SHEET #: 020
INSET SHEET #: 000000

2020 COUNTY REF MAP (PARENT)

5340235019000000020000000

All legal boundaries and names are as reported through the 2020 Boundary and Annexation Survey (BAS) and Boundary Validation Program (BVP). The boundaries shown on this map are for Census Bureau statistical data collection and tabulation purposes only; their depiction and designation for statistical purposes does not constitute a determination of jurisdictional authority or rights of ownership or entitlement.

Data Source: U.S. Census Bureau's MAF/TIGER database (TAB20), November 2020
Created by Geography Division: December 09, 2020

U.S. DEPARTMENT OF COMMERCE U.S. Census Bureau

Projection: Albers Equal Area Conic
Datum: NAD 83
Spheroid: GRS 80
1st Standard Parallel: 32 16 36
2nd Standard Parallel: 36 03 20
Central Meridian: -106 01 31
Latitude of Projection's Origin: 31 19 55
False Easting: 0
False Northing: 0

0 0.7 1.4 2.1 2.8 3.5 Kilometers
0 0.4 0.8 1.2 1.6 2 Miles
The plotted map scale is 1:24,000

N W E S

Boundary and Annexation Survey (BAS) ID: 23501900000
BAS Submission Deadline: March 1, 2021

PDF versions of the BAS maps are available at:
www.census.gov/programs-surveys/bas/geographies.html

For more information, or to request additional maps, please email geo.bas@census.gov, call 1-800-972-5651, or visit www.census.gov/programs-surveys/bas.html.

United States Census Bureau

GOVERNMENTAL UNIT REFERENCE MAP (2020): Guadalupe County, NM

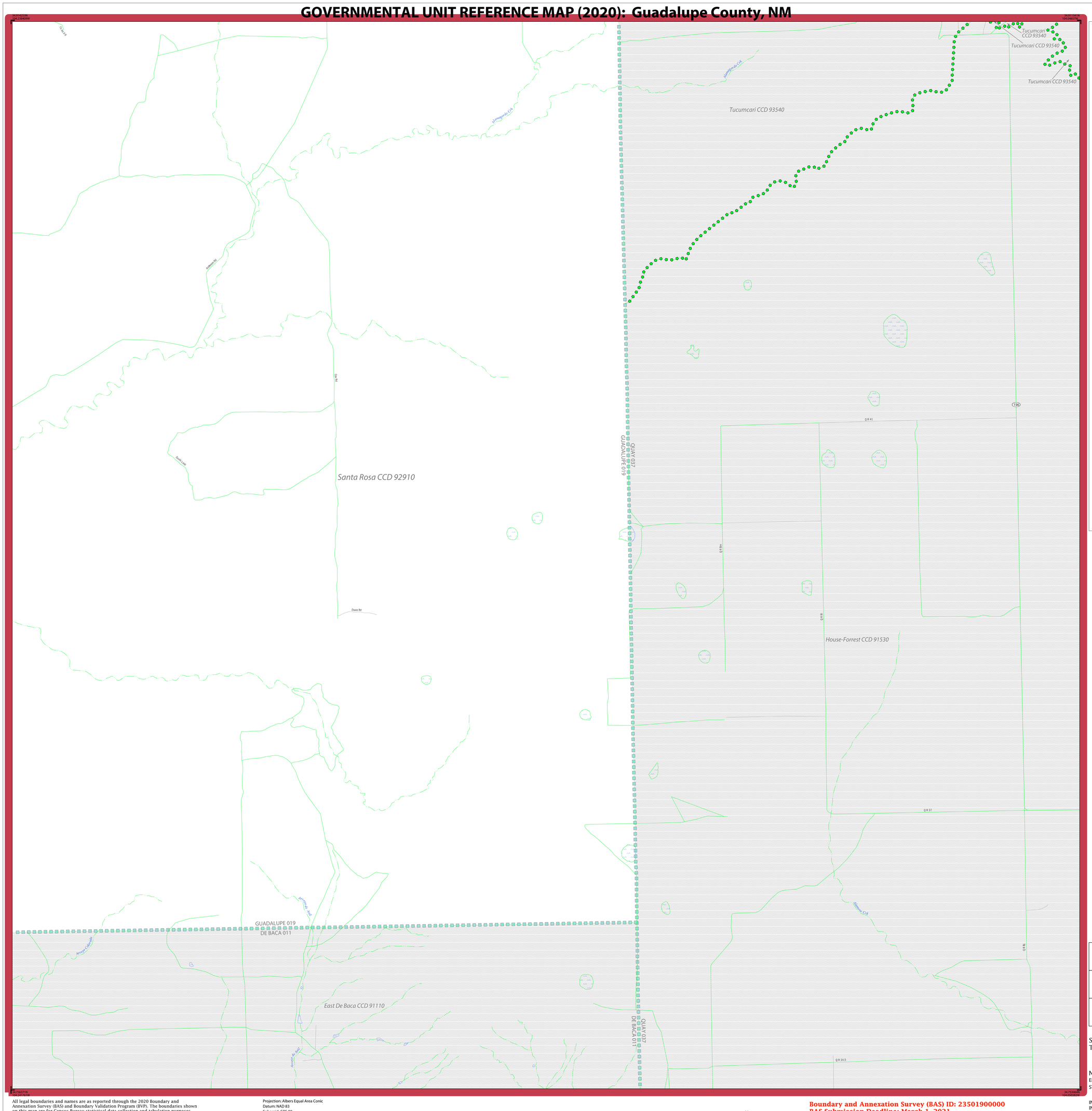

LEGEND

SYMBOL DESCRIPTION	SYMBOL	LABEL STYLE
Federal American Indian Reservation		L'ANSE RESERVATION (TA 1880)
Off-Reservation Trust Land		T1880
American Indian Tribal Subdivision		SHONTO (620)
Alaska Native Regional Corporation (ANRC)		NANA ANRC 52120
State (or statistically equivalent entity)		NEW YORK 36
County (or statistically equivalent entity)		ERIE 029
Minor Civil Division (MCD)[1]		Lee town 41460
Census County Division (CCD)[2]		Jemez CCD 91650
Consolidated City		MILFORD 47500
Incorporated Place[3]		Davis 18100
Census Designated Place (CDP)[2]		Cochiti 16560

DESCRIPTION	SYMBOL	DESCRIPTION	SYMBOL
Interstate	5	Water Body	Pleasant Lake
U.S. Highway	2	Swamp or Marsh	Okefenokee Swamp
State Highway	4	Glacier	Bering Glacier
Other Road	Marsh Ln	Airport, Airfield, or Helicopter Landing Pad	Donald Airport
Cul-de-sac		College or University	Coll/Univ
Circle		Military	Fort Belvoir
Geographic Offset or Corridor		Prison or Juvenile Detention Center	P/JDC
4WD Trail, Stairway, Alley, Walkway, or Ferry		Cemetery	Powell Cmtry
Railroad	Southern RR	Golf Course	Pinehurst GlfCrs
Pipeline or Power Line		National Park or Forest	Yosemite NP
Ridge or Fence		Other Park	St Francis Park
Property Line or Nonvisible Boundary		Outside Subject Area	
Perennial Stream	Tumbling Cr	Inset Area	A1
Intermittent Stream	Piney Cr		
Mountain Peak or Hill	Mt. Baker		

Where state, county, and/or MCD/CCD boundaries coincide, the map shows the boundary symbol for only the highest-ranking of these boundaries. Where American Indian reservation and American Indian tribal subdivision boundaries coincide, the map shows only the American Indian reservation boundaries.

Entity names are followed by either their FIPS code or census code; parentheses indicate a census code.

1 'MCD*' indicates a false MCD. These are for Census Bureau use only.

2 The CCD and CDP boundaries represent statistical entities only and are not updated through the BAS.

3 Incorporated place name color corresponds to the incorporated place fill color.

Due to space limitations, some road names, along with other feature and geography names on the map, may not be shown.

The Census Bureau stores primary and alternate road names, but only primary road names are used to label the roads on these maps.

Key to Adjacent Sheets

13	14	
20	21	
27		

Sheet Location within Entity

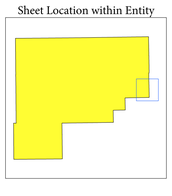

Sheet 21 of 34 PARENT sheets
Total Sheets: 37 (Index 1; Parent 34; Inset 2)

NAME: Guadalupe County (019)
ENTITY TYPE: County or statistically equivalent entity
ST: New Mexico (35)

INDEX OR PARENT SHEET #: 021
INSET SHEET #: 000000

2020 COUNTY REF MAP (PARENT)

5340235019000000021000000

All legal boundaries and names are as reported through the 2020 Boundary and Annexation Survey (BAS) and Boundary Validation Program (BVP). The boundaries shown on this map are for Census Bureau statistical data collection and tabulation purposes only; their depiction and designation for statistical purposes does not constitute a determination of jurisdictional authority or rights of ownership or entitlement.

Data Source: U.S. Census Bureau's MAF/TIGER database (TAB20), November 2020
Created by Geography Division: December 09, 2020

U.S. DEPARTMENT OF COMMERCE U.S. Census Bureau

Projection: Albers Equal Area Conic
Datum: NAD 83
Spheroid: GRS 80
1st Standard Parallel: 32 16 36
2nd Standard Parallel: 36 03 20
Central Meridian: -106 01 31
Latitude of Projection's Origin: 31 19 55
False Easting: 0
False Northing: 0

0 0.7 1.4 2.1 2.8 3.5 Kilometers
0 0.4 0.8 1.2 1.6 2 Miles
The plotted map scale is 1:24,000

N W E S

Boundary and Annexation Survey (BAS) ID: 23501900000
BAS Submission Deadline: March 1, 2021

PDF versions of the BAS maps are available at:
www.census.gov/programs-surveys/bas/geographies.html

For more information, or to request additional maps, please email geo.bas@census.gov, call 1-800-972-5651, or visit www.census.gov/programs-surveys/bas.html.

United States Census Bureau

GOVERNMENTAL UNIT REFERENCE MAP (2020): Guadalupe County, NM

LEGEND

SYMBOL DESCRIPTION	SYMBOL	LABEL STYLE
Federal American Indian Reservation		L'ANSE RESERVATION (TA 1880)
Off-Reservation Trust Land		T1880
American Indian Tribal Subdivision		SHONTO (620)
Alaska Native Regional Corporation (ANRC)		*NANA ANRC 52120*
State (or statistically equivalent entity)		NEW YORK 36
County (or statistically equivalent entity)		ERIE 029
Minor Civil Division (MCD)[1]		Lee town 41460
Census County Division (CCD)[2]		*Jemez CCD 91650*
Consolidated City		MILFORD 47500
Incorporated Place[3]		Davis 18100
Census Designated Place (CDP)[2]		*Cochiti 16560*

DESCRIPTION	SYMBOL	DESCRIPTION	SYMBOL
Interstate	5	Water Body	*Pleasant Lake*
U.S. Highway	2	Swamp or Marsh	*Okefenokee Swamp*
State Highway	4	Glacier	*Bering Glacier*
Other Road	Marsh Ln	Airport, Airfield, or Helicopter Landing Pad	Donald Airfield
Cul-de-sac		College or University	Coll/Univ
Circle		Military	Fort Belvoir
Geographic Offset or Corridor		Prison or Juvenile Detention Center	P/JDC
4WD Trail, Stairway, Alley, Walkway, or Ferry		Cemetery	Powell Cmtry
Railroad	Southern RR	Golf Course	Pinehurst GlfCrs
Pipeline or Power Line		National Park or Forest	Yosemite NP
Ridge or Fence		Other Park	St Francis Park
Property Line or Nonvisible Boundary		Outside Subject Area	
Perennial Stream	*Tumbling Cr*	Inset Area	A1
Intermittent Stream	*Piney Cr*		
Mountain Peak or Hill	*Mt. Baker*		

Where state, county, and/or MCD/CCD boundaries coincide, the map shows the boundary symbol for only the highest-ranking of these boundaries. Where American Indian reservation and American Indian tribal subdivision boundaries coincide, the map shows only the American Indian reservation boundaries.

Entity names are followed by either their FIPS code or census code; parentheses indicate a census code.

1 'MCD*' indicates a false MCD. These are for Census Bureau use only.

2 The CCD and CDP boundaries represent statistical entities only and are not updated through the BAS.

3 Incorporated place name color corresponds to the incorporated place fill color.

Due to space limitations, some road names, along with other feature and geography names on the map, may not be shown.

The Census Bureau stores primary and alternate road names, but only primary road names are used to label the roads on these maps.

Key to Adjacent Sheets

	15	16
	22	23
	28	29

Sheet Location within Entity

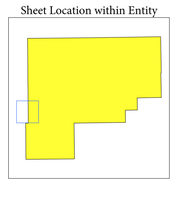

Sheet 22 of 34 PARENT sheets
Total Sheets: 37 (Index 1; Parent 34; Inset 2)

NAME: Guadalupe County (019)
ENTITY TYPE: County or statistically equivalent entity
ST: New Mexico (35)

INDEX OR PARENT SHEET #: 022
INSET SHEET #: 000000

2020 COUNTY REF MAP (PARENT)

5340235019000000022000000

All legal boundaries and names are as reported through the 2020 Boundary and Annexation Survey (BAS) and Boundary Validation Program (BVP). The boundaries shown on this map are for Census Bureau statistical data collection and tabulation purposes only; their depiction and designation for statistical purposes does not constitute a determination of jurisdictional authority or rights of ownership or entitlement.

Data Source: U.S. Census Bureau's MAF/TIGER database (TAB20), November 2020
Created by Geography Division: December 09, 2020

U.S. DEPARTMENT OF COMMERCE U.S. Census Bureau

Projection: Albers Equal Area Conic
Datum: NAD 83
Spheroid: GRS 80
1st Standard Parallel: 32 16 36
2nd Standard Parallel: 36 03 20
Central Meridian: -106 01 31
Latitude of Projection's Origin: 31 19 55
False Easting: 0
False Northing: 0

0 0.7 1.4 2.1 2.8 3.5 Kilometers
0 0.4 0.8 1.2 1.6 2 Miles
The plotted map scale is 1:24,000

N W E S

Boundary and Annexation Survey (BAS) ID: 23501900000
BAS Submission Deadline: March 1, 2021

PDF versions of the BAS maps are available at:
www.census.gov/programs-surveys/bas/geographies.html

For more information, or to request additional maps, please email geo.bas@census.gov, call 1-800-972-5651, or visit www.census.gov/programs-surveys/bas.html.

GOVERNMENTAL UNIT REFERENCE MAP (2020): Guadalupe County, NM

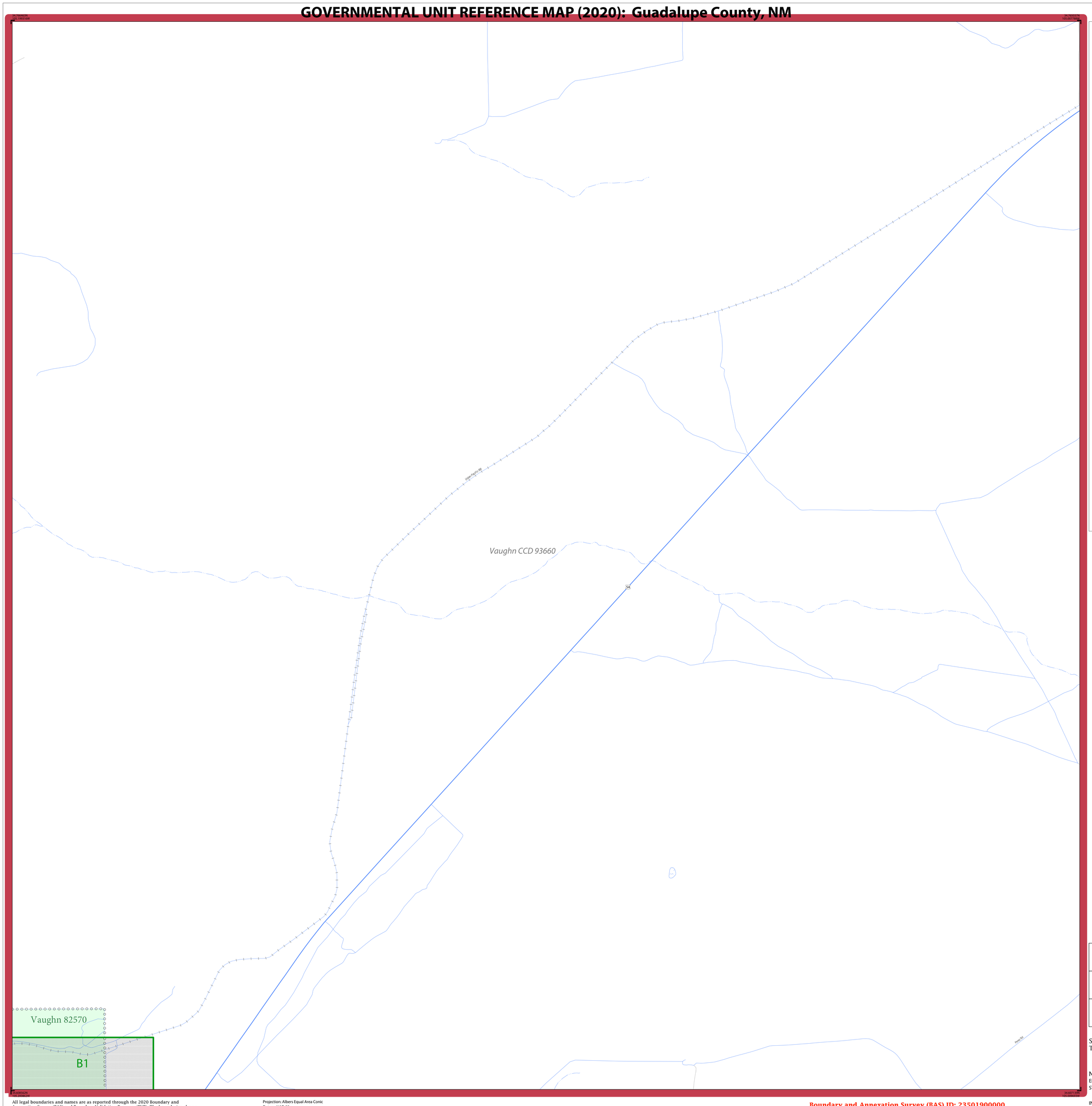

LEGEND

SYMBOL DESCRIPTION	SYMBOL	LABEL STYLE
Federal American Indian Reservation		L'ANSE RESERVATION (TA 1880)
Off-Reservation Trust Land		T1880
American Indian Tribal Subdivision		SHONTO (620)
Alaska Native Regional Corporation (ANRC)		*NANA ANRC 52120*
State (or statistically equivalent entity)		NEW YORK 36
County (or statistically equivalent entity)		ERIE 029
Minor Civil Division (MCD)[1]		Lee town 41460
Census County Division (CCD)[2]		*Jemez CCD 91650*
Consolidated City		MILFORD 47500
Incorporated Place[3]		Davis 18100
Census Designated Place (CDP)[2]		*Cochiti 16560*

DESCRIPTION	SYMBOL	DESCRIPTION	SYMBOL
Interstate	5	Water Body	*Pleasant Lake*
U.S. Highway	2	Swamp or Marsh	*Okefenokee Swamp*
State Highway	4	Glacier	*Bering Glacier*
Other Road	Marsh Ln	Airport, Airfield, or Helicopter Landing Pad	Dónard Airfield
Cul-de-sac		College or University	Coll/Univ
Circle		Military	Fort Belvoir
Geographic Offset or Corridor		Prison or Juvenile Detention Center	P/JDC
4WD Trail, Stairway, Alley, Walkway, or Ferry		Cemetery	Powell Cmtry
Railroad	Southern RR	Golf Course	Pinehurst GlfCrs
Pipeline or Power Line		National Park or Forest	Yosemite NP
Ridge or Fence		Other Park	St Francis Park
Property Line or Nonvisible Boundary		Outside Subject Area	
Perennial Stream	*Tumbling Cr*	Inset Area	A1
Intermittent Stream	*Piney Cr*		
Mountain Peak or Hill	*Mt. Baker*		

Where state, county, and/or MCD/CCD boundaries coincide, the map shows the boundary symbol for only the highest-ranking of these boundaries. Where American Indian reservation and American Indian tribal subdivision boundaries coincide, the map shows only the American Indian reservation boundaries.

Entity names are followed by either their FIPS code or census code; parentheses indicate a census code.

1 'MCD*' indicates a false MCD. These are for Census Bureau use only.

2 The CCD and CDP boundaries represent statistical entities only and are not updated through the BAS.

3 Incorporated place name color corresponds to the incorporated place fill color.

Due to space limitations, some road names, along with other feature and geography names on the map, may not be shown.

The Census Bureau stores primary and alternate road names, but only primary road names are used to label the roads on these maps.

Key to Adjacent Sheets

15	16	17
22	23	24
28	29	30

Sheet Location within Entity

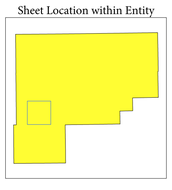

Sheet 23 of 34 PARENT sheets
Total Sheets: 37 (Index 1; Parent 34; Inset 2)

NAME: Guadalupe County (019)
ENTITY TYPE: County or statistically equivalent entity
ST: New Mexico (35)

INDEX OR PARENT SHEET #: 023
INSET SHEET #: 000000

2020 COUNTY REF MAP (PARENT)

5340235019000000023000000

All legal boundaries and names are as reported through the 2020 Boundary and Annexation Survey (BAS) and Boundary Validation Program (BVP). The boundaries shown on this map are for Census Bureau statistical data collection and tabulation purposes only; their depiction and designation for statistical purposes does not constitute a determination of jurisdictional authority or rights of ownership or entitlement.

Data Source: U.S. Census Bureau's MAF/TIGER database (TAB20), November 2020
Created by Geography Division: December 09, 2020

U.S. DEPARTMENT OF COMMERCE U.S. Census Bureau

Projection: Albers Equal Area Conic
Datum: NAD 83
Spheroid: GRS 80
1st Standard Parallel: 32 16 36
2nd Standard Parallel: 36 03 20
Central Meridian: -106 01 31
Latitude of Projection's Origin: 31 19 55
False Easting: 0
False Northing: 0

0 0.7 1.4 2.1 2.8 3.5 Kilometers
0 0.4 0.8 1.2 1.6 2 Miles
The plotted map scale is 1:24,000

N W E S

Boundary and Annexation Survey (BAS) ID: 23501900000
BAS Submission Deadline: March 1, 2021

PDF versions of the BAS maps are available at:
www.census.gov/programs-surveys/bas/geographies.html

For more information, or to request additional maps, please email geo.bas@census.gov, call 1-800-972-5651, or visit www.census.gov/programs-surveys/bas.html.

GOVERNMENTAL UNIT REFERENCE MAP (2020): Guadalupe County, NM

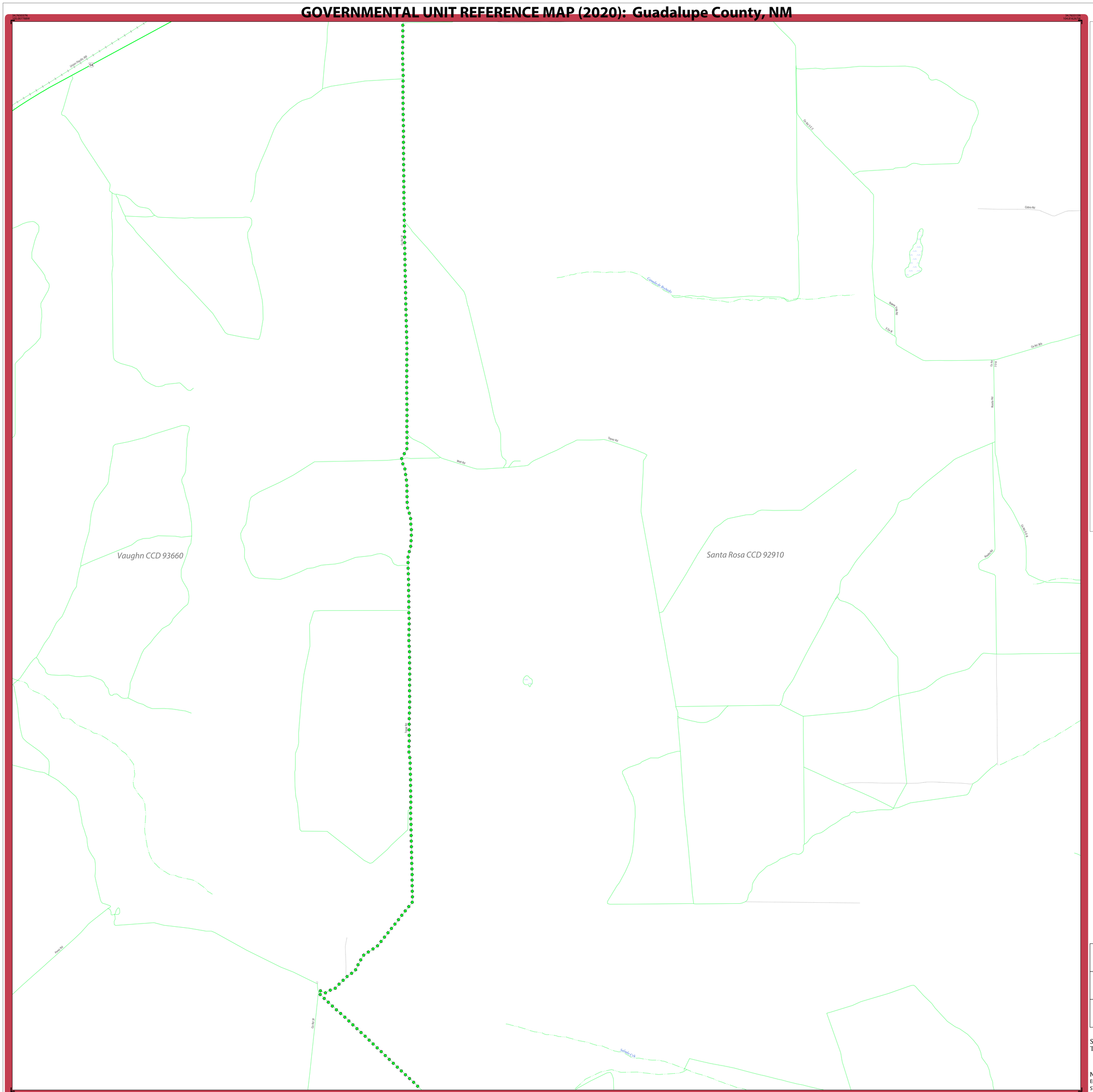

LEGEND

SYMBOL DESCRIPTION	SYMBOL	LABEL STYLE
Federal American Indian Reservation		L'ANSE RESERVATION (TA 1880)
Off-Reservation Trust Land		T1880
American Indian Tribal Subdivision		SHONTO (620)
Alaska Native Regional Corporation (ANRC)		NANA ANRC 52120
State (or statistically equivalent entity)		NEW YORK 36
County (or statistically equivalent entity)		ERIE 029
Minor Civil Division (MCD)[1]		Lee town 41460
Census County Division (CCD)[2]		Jemez CCD 91650
Consolidated City		MILFORD 47500
Incorporated Place[3]		Davis 18100
Census Designated Place (CDP)[2]		Cochiti 16560

DESCRIPTION	SYMBOL	DESCRIPTION	SYMBOL
Interstate	5	Water Body	Pleasant Lake
U.S. Highway	2	Swamp or Marsh	Okefenokee Swamp
State Highway	4	Glacier	Bering Glacier
Other Road	Marsh Ln	Airport, Airfield, or Helicopter Landing Pad	Dónard Airport
Cul-de-sac		College or University	Coll/Univ
Circle		Military	Fort Belvoir
Geographic Offset or Corridor		Prison or Juvenile Detention Center	P/JDC
4WD Trail, Stairway, Alley, Walkway, or Ferry		Cemetery	Powell Cmtry
Railroad	Southern RR	Golf Course	Pinehurst GlfCrs
Pipeline or Power Line		National Park or Forest	Yosemite NP
Ridge or Fence		Other Park	St Francis Park
Property Line or Nonvisible Boundary		Outside Subject Area	
Perennial Stream	Tumbling Cr	Inset Area	A1
Intermittent Stream	Piney Cr		
Mountain Peak or Hill	Mt. Baker		

Where state, county, and/or MCD/CCD boundaries coincide, the map shows the boundary symbol for only the highest-ranking of these boundaries. Where American Indian reservation and American Indian tribal subdivision boundaries coincide, the map shows only the American Indian reservation boundaries.

Entity names are followed by either their FIPS code or census code; parentheses indicate a census code.

1 'MCD*' indicates a false MCD. These are for Census Bureau use only.

2 The CCD and CDP boundaries represent statistical entities only and are not updated through the BAS.

3 Incorporated place name color corresponds to the incorporated place fill color.

Due to space limitations, some road names, along with other feature and geography names on the map, may not be shown.

The Census Bureau stores primary and alternate road names, but only primary road names are used to label the roads on these maps.

Key to Adjacent Sheets

16	17	18
23	24	25
29	30	31

Sheet Location within Entity

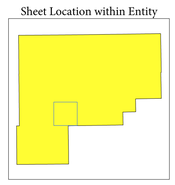

Sheet 24 of 34 PARENT sheets
Total Sheets: 37 (Index 1; Parent 34; Inset 2)

NAME: Guadalupe County (019)
ENTITY TYPE: County or statistically equivalent entity
ST: New Mexico (35)

INDEX OR PARENT SHEET #: 024
INSET SHEET #: 000000

2020 COUNTY REF MAP (PARENT)

5340235019000000240000 00

All legal boundaries and names are as reported through the 2020 Boundary and Annexation Survey (BAS) and Boundary Validation Program (BVP). The boundaries shown on this map are for Census Bureau statistical data collection and tabulation purposes only; their depiction and designation for statistical purposes does not constitute a determination of jurisdictional authority or rights of ownership or entitlement.

Data Source: U.S. Census Bureau's MAF/TIGER database (TAB20), November 2020
Created by Geography Division: December 09, 2020

U.S. DEPARTMENT OF COMMERCE U.S. Census Bureau

Projection: Albers Equal Area Conic
Datum: NAD 83
Spheroid: GRS 80
1st Standard Parallel: 32 16 36
2nd Standard Parallel: 36 03 20
Central Meridian: -106 01 31
Latitude of Projection's Origin: 31 19 55
False Easting: 0
False Northing: 0

0 0.7 1.4 2.1 2.8 3.5 Kilometers
0 0.4 0.8 1.2 1.6 2 Miles
The plotted map scale is 1:24,000

N W E S

Boundary and Annexation Survey (BAS) ID: 23501900000
BAS Submission Deadline: March 1, 2021

PDF versions of the BAS maps are available at:
www.census.gov/programs-surveys/bas/geographies.html

For more information, or to request additional maps, please email geo.bas@census.gov, call 1-800-972-5651, or visit www.census.gov/programs-surveys/bas.html.

United States Census Bureau

GOVERNMENTAL UNIT REFERENCE MAP (2020): Guadalupe County, NM



LEGEND

SYMBOL DESCRIPTION	SYMBOL	LABEL STYLE
Federal American Indian Reservation		L'ANSE RESERVATION (TA 1880)
Off-Reservation Trust Land		T1880
American Indian Tribal Subdivision		SHONTO (620)
Alaska Native Regional Corporation (ANRC)		*NANA ANRC 52120*
State (or statistically equivalent entity)		NEW YORK 36
County (or statistically equivalent entity)		ERIE 029
Minor Civil Division (MCD)[1]		Lee town 41460
Census County Division (CCD)[2]		*Jemez CCD 91650*
Consolidated City		MILFORD 47500
Incorporated Place[3]		Davis 18100
Census Designated Place (CDP)[2]		*Cochiti 16560*

DESCRIPTION	SYMBOL	DESCRIPTION	SYMBOL
Interstate	5	Water Body	*Pleasant Lake*
U.S. Highway	2	Swamp or Marsh	*Okefenokee Swamp*
State Highway	4	Glacier	*Bering Glacier*
Other Road	Marsh Ln	Airport, Airfield, or Helicopter Landing Pad	*Dönärd Airfield*
Cul-de-sac		College or University	Coll/Univ
Circle		Military	Fort Belvoir
Geographic Offset or Corridor		Prison or Juvenile Detention Center	P/JDC
4WD Trail, Stairway, Alley, Walkway, or Ferry		Cemetery	Powell Cmtry
Railroad	Southern RR	Golf Course	Pinehurst GlfCrs
Pipeline or Power Line		National Park or Forest	Yosemite NP
Ridge or Fence		Other Park	St Francis Park
Property Line or Nonvisible Boundary		Outside Subject Area	
Perennial Stream	*Tumbling Cr*	Inset Area	A1
Intermittent Stream	*Piney Cr*		
Mountain Peak or Hill	*Mt. Boker*		

Where state, county, and/or MCD/CCD boundaries coincide, the map shows the boundary symbol for only the highest-ranking of these boundaries. Where American Indian reservation and American Indian tribal subdivision boundaries coincide, the map shows only the American Indian reservation boundaries.

Entity names are followed by either their FIPS code or census code; parentheses indicate a census code.

1 'MCD*' indicates a false MCD. These are for Census Bureau use only.

2 The CCD and CDP boundaries represent statistical entities only and are not updated through the BAS.

3 Incorporated place name color corresponds to the incorporated place fill color.

Due to space limitations, some road names, along with other feature and geography names on the map, may not be shown.

The Census Bureau stores primary and alternate road names, but only primary road names are used to label the roads on these maps.

Key to Adjacent Sheets

17	18	19
24	25	26
30	31	

Sheet Location within Entity

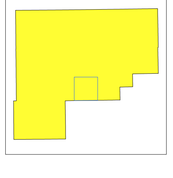

Sheet 25 of 34 PARENT sheets
Total Sheets: 37 (Index 1; Parent 34; Inset 2)

NAME: Guadalupe County (019)
ENTITY TYPE: County or statistically equivalent entity
ST: New Mexico (35)

INDEX OR PARENT SHEET #: 025
INSET SHEET #: 000000

2020 COUNTY REF MAP (PARENT)

5340235019000000025000000

All legal boundaries and names are as reported through the 2020 Boundary and Annexation Survey (BAS) and Boundary Validation Program (BVP). The boundaries shown on this map are for Census Bureau statistical data collection and tabulation purposes only; their depiction and designation for statistical purposes does not constitute a determination of jurisdictional authority or rights of ownership or entitlement.

Data Source: U.S. Census Bureau's MAF/TIGER database (TAB20), November 2020
Created by Geography Division: December 09, 2020

U.S. DEPARTMENT OF COMMERCE U.S. Census Bureau

Projection: Albers Equal Area Conic
Datum: NAD 83
Spheroid: GRS 80
1st Standard Parallel: 32 16 36
2nd Standard Parallel: 36 03 20
Central Meridian: -106 01 31
Latitude of Projection's Origin: 31 19 55
False Easting: 0
False Northing: 0

0 0.7 1.4 2.1 2.8 3.5 Kilometers
0 0.4 0.8 1.2 1.6 2 Miles
The plotted map scale is 1:24,000

N W E S

Boundary and Annexation Survey (BAS) ID: 23501900000
BAS Submission Deadline: March 1, 2021

PDF versions of the BAS maps are available at:
www.census.gov/programs-surveys/bas/geographies.html

For more information, or to request additional maps, please email geo.bas@census.gov, call 1-800-972-5651, or visit www.census.gov/programs-surveys/bas.html.

United States Census Bureau

GOVERNMENTAL UNIT REFERENCE MAP (2020): Guadalupe County, NM

LEGEND

SYMBOL DESCRIPTION	SYMBOL	LABEL STYLE
Federal American Indian Reservation		L'ANSE RESERVATION (TA 1880)
Off-Reservation Trust Land		T1880
American Indian Tribal Subdivision		SHONTO (620)
Alaska Native Regional Corporation (ANRC)		*NANA ANRC 52120*
State (or statistically equivalent entity)		NEW YORK 36
County (or statistically equivalent entity)		ERIE 029
Minor Civil Division (MCD)[1]		Lee town 41460
Census County Division (CCD)[2]		*Jemez CCD 91650*
Consolidated City		MILFORD 47500
Incorporated Place[3]		Davis 18100
Census Designated Place (CDP)[2]		*Cochiti 16560*

DESCRIPTION	SYMBOL	DESCRIPTION	SYMBOL
Interstate	5	Water Body	*Pleasant Lake*
U.S. Highway	2	Swamp or Marsh	*Okefenokee Swamp*
State Highway	4	Glacier	*Bering Glacier*
Other Road	Marsh Ln	Airport, Airfield, or Helicopter Landing Pad	Donald Airfield
Cul-de-sac		College or University	Coll/Univ
Circle		Military	Fort Belvoir
Geographic Offset or Corridor		Prison or Juvenile Detention Center	P/JDC
4WD Trail, Stairway, Alley, Walkway, or Ferry		Cemetery	Powell Cmtry
Railroad	Southern RR	Golf Course	Pinehurst GlfCrs
Pipeline or Power Line		National Park or Forest	Yosemite NP
Ridge or Fence		Other Park	St Francis Park
Property Line or Nonvisible Boundary		Outside Subject Area	
Perennial Stream	*Tumbling Cr*	Inset Area	A1
Intermittent Stream	*Piney Cr*		
Mountain Peak or Hill	*Mt. Baker*		

Where state, county, and/or MCD/CCD boundaries coincide, the map shows the boundary symbol for only the highest-ranking of these boundaries. Where American Indian reservation and American Indian tribal subdivision boundaries coincide, the map shows only the American Indian reservation boundaries.

Entity names are followed by either their FIPS code or census code; parentheses indicate a census code.

1 'MCD*' indicates a false MCD. These are for Census Bureau use only.

2 The CCD and CDP boundaries represent statistical entities only and are not updated through the BAS.

3 Incorporated place name color corresponds to the incorporated place fill color.

Due to space limitations, some road names, along with other feature and geography names on the map, may not be shown.

The Census Bureau stores primary and alternate road names, but only primary road names are used to label the roads on these maps.

Key to Adjacent Sheets

18	19	20
25	26	27
31		

Sheet Location within Entity

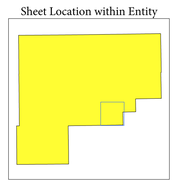

Sheet 26 of 34 PARENT sheets
Total Sheets: 37 (Index 1; Parent 34; Inset 2)

NAME: Guadalupe County (019)
ENTITY TYPE: County or statistically equivalent entity
ST: New Mexico (35)

INDEX OR PARENT SHEET #: 026
INSET SHEET #: 000000

2020 COUNTY REF MAP (PARENT)

5340235019000000026000000

All legal boundaries and names are as reported through the 2020 Boundary and Annexation Survey (BAS) and Boundary Validation Program (BVP). The boundaries shown on this map are for Census Bureau statistical data collection and tabulation purposes only; their depiction and designation for statistical purposes does not constitute a determination of jurisdictional authority or rights of ownership or entitlement.

Data Source: U.S. Census Bureau's MAF/TIGER database (TAB20), November 2020
Created by Geography Division: December 09, 2020

U.S. DEPARTMENT OF COMMERCE U.S. Census Bureau

Projection: Albers Equal Area Conic
Datum: NAD 83
Spheroid: GRS 80
1st Standard Parallel: 32 16 36
2nd Standard Parallel: 36 03 20
Central Meridian: -106 01 31
Latitude of Projection's Origin: 31 19 55
False Easting: 0
False Northing: 0

0 0.7 1.4 2.1 2.8 3.5 Kilometers
0 0.4 0.8 1.2 1.6 2 Miles
The plotted map scale is 1:24,000

N W E S

Boundary and Annexation Survey (BAS) ID: 23501900000
BAS Submission Deadline: March 1, 2021

PDF versions of the BAS maps are available at:
www.census.gov/programs-surveys/bas/geographies.html

For more information, or to request additional maps, please email geo.bas@census.gov, call 1-800-972-5651, or visit www.census.gov/programs-surveys/bas.html.

United States Census Bureau

GOVERNMENTAL UNIT REFERENCE MAP (2020): Guadalupe County, NM

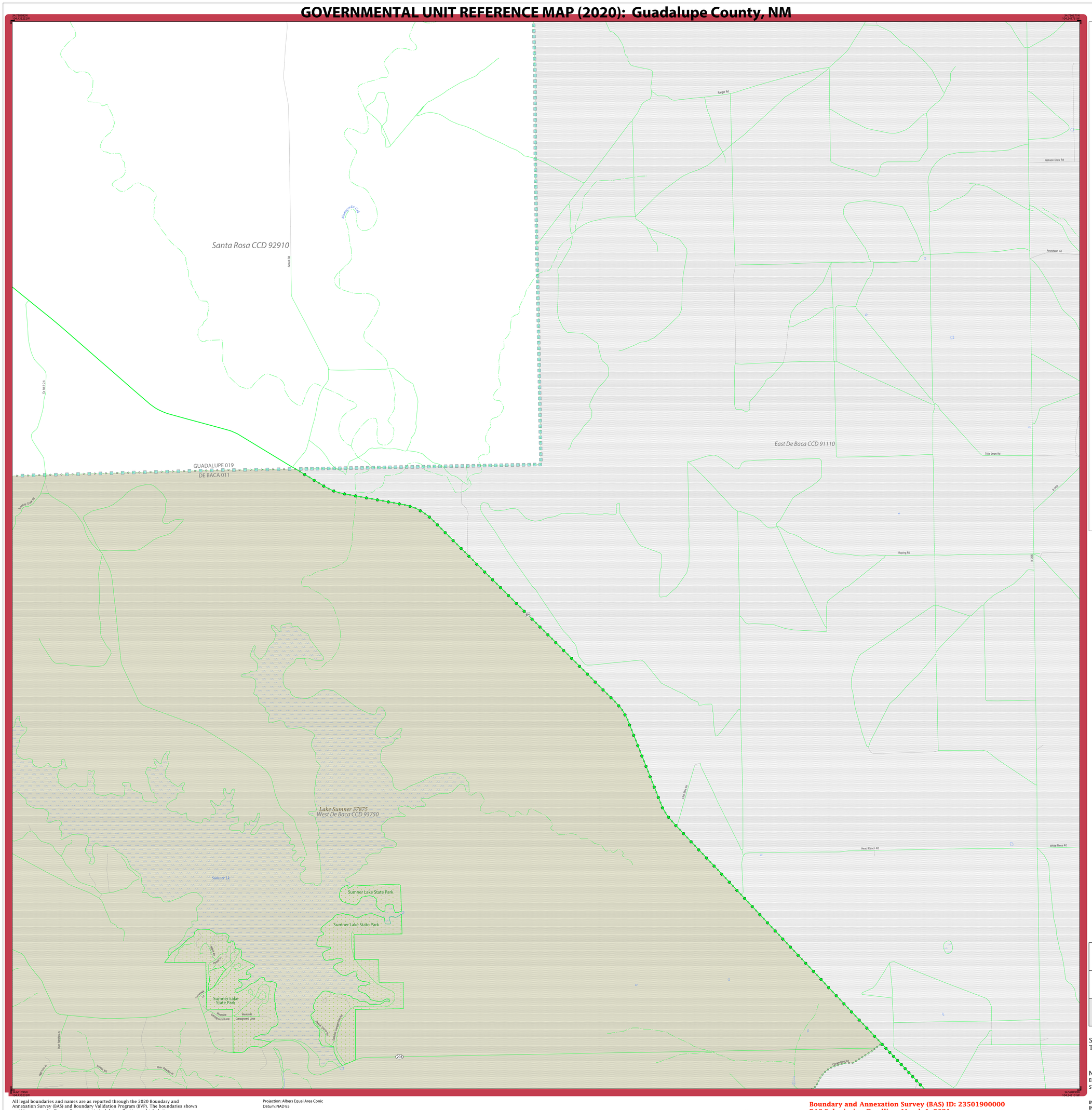
Santa Rosa CCD 92910
East De Baca CCD 91110
GUADALUPE 019
DE BACA 011
Lake Sumner 37875
West De Baca CCD 93750
Sumner Lk
Sumner Lake State Park
Sumner Lake State Park
Sumner Lake State Park
Lincoln Campground
Riverside Campground Loop
Riverside Campground Loop
Ranger Rd
Jackson Draw Rd
Arrowhead Rd
Marsh Ln
Southern RR
Little Drum Rd
Roping Rd
Ute Hill Rd
Head Ranch Rd
White Mesa Rd
Sweet Rd
Co Rd 7C4
Spikey Draw Rd
Rio Bravo Dr
Rio Grande Dr
Rio Grande Dr
Rio Grande

GOVERNMENTAL UNIT REFERENCE MAP (2020): Guadalupe County, NM

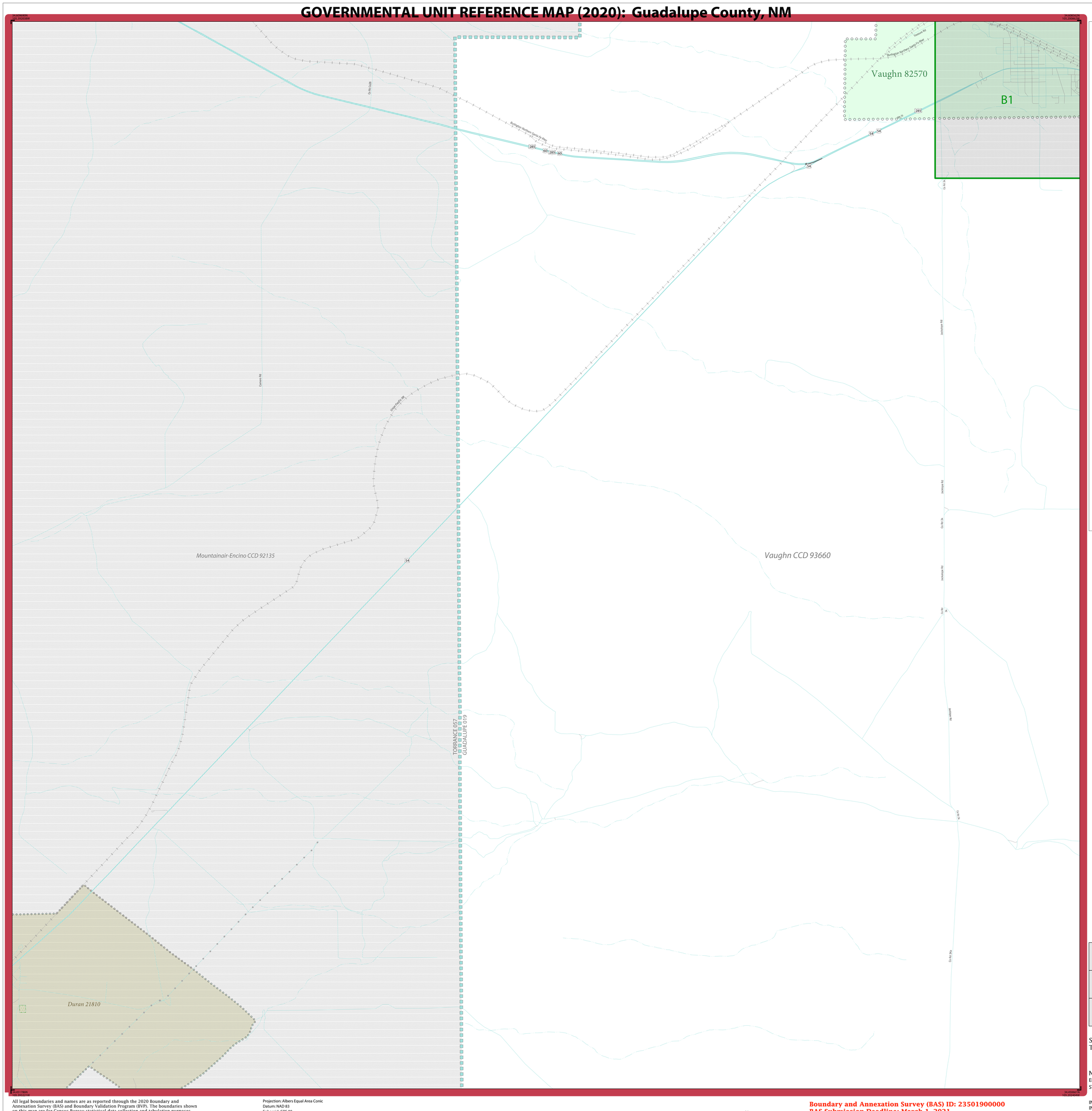
Vaughn 82570
B1
Mountainair-Encino CCD 92135
Vaughn CCD 93660
Duran 21810
TORRANCE 057
GUADALUPE 019
Burlington Northern Santa Fe Rwy
Cr Rd 42B
Cr Rd 3k
Jackalope Rd
Jackalope Rd
Cr Rd 3k
Cr Rd 3k
Jackalope Rd
Cr Rd 3k
Cr Rd 3kk
Cr Rd 3kkk
Cr Rd 3kkkk
Cr Rd 3kkkkk
Cr Rd 3kkkkkk
Cr Rd 3kkkkkkk
Cr Rd 3kkkkkkkk
Cr Rd 3kkkkkkkkk
Cr Rd 3kkkkkkkkkk
Cr Rd 3kkkkkkkkkkk
Cr Rd 3kkkkkkkkkkkk
Cr Rd 3kkkkkkkkkkkkk
Cr Rd 3kkkkkkkkkkkkkk
Cr Rd 3kkkkkkkkkkkkkkk
Cr Rd 3kkkkkkkkkkkkkkkk
Cr Rd 3kkkkkkkkkkkkkkkkk
Cr Rd 3kkkkkkkkkkkkkkkkkk
Cr Rd 3kkkkkkkkkkkkkkkkkkk
Cr Rd 3kkkkkkkkkkkkkkkkkkkk
Cr Rd 3kkkkkkkkkkkkkkkkkkkkk
Cr Rd 3kkkkkkkkkkkkkkkkkkkkkk
Cr Rd 3kkkkkkkkkkkkkkkkkkkkkkk
Cr Rd 3kkkkkkkkkkkkkkkkkkkkkkkk
Cr Rd 3kkkkkkkkkkkkkkkkkkkkkkkkk
Cr Rd 3kkkkkkkkkkkkkkkkkkkkkkkkkk
Cr Rd 3kkkkkkkkkkkkkkkkkkkkkkkkkkk
Cr Rd 3kkkkkkkkkkkkkkkkkkkkkkkkkkkk
Cr Rd 3kkkkkkkkkkkkkkkkkkkkkkkkkkkkk
Cr Rd 3kkkkkkkkkkkkkkkkkkkkkkkkkkkkkk
Cr Rd 3kkkkkkkkkkkkkkkkkkkkkkkkkkkkkkk
Cr Rd 3kkkkkkkkkkkkkkkkkkkkkkkkkkkkkkkk
Cr Rd 3kkkkkkkkkkkkkkkkkkkkkkkkkkkkkkkkk
Cr Rd 3kkkkkkkkkkkkkkkkkkkkkkkkkkkkkkkkkk
Cr Rd 3kkkkkkkkkkkkkkkkkkkkkkkkkkkkkkkkkkk
Cr Rd 3kkkkkkkkkkkkkkkkkkkkkkkkkkkkkkkkkkkk
Cr Rd 3kkkkkkkkkkkkkkkkkkkkkkkkkkkkkkkkkkkkk
Cr Rd 3kkkkkkkkkkkkkkkkkkkkkkkkkkkkkkkkkkkkkk
Cr Rd 3kkkkkkkkkkkkkkkkkkkkkkkkkkkkkkkkkkkkkkk
Cr Rd 3kkkkkkkkkkkkkkkkkkkkkkkkkkkkkkkkkkkkkkkk
Cr Rd 3kkkkkkkkkkkkkkkkkkkkkkkkkkkkkkkkkkkkkkkkk
Cr Rd 3kkkkkkkkkkkkkkkkkkkkkkkkkkkkkkkkkkkkkkkkkk
Cr Rd 3kkkkkkkkkkkkkkkkkkkkkkkkkkkkkkkkkkkkkkkkkkk
Cr Rd 3kkkkkkkkkkkkkkkkkkkkkkkkkkkkkkkkkkkkkkkkkkkk
Cr Rd 3kkkkkkkkkkkkkkkkkkkkkkkkkkkkkkkkkkkkkkkkkkkkk
Cr Rd 3kkkkkkkkkkkkkkkkkkkkkkkkkkkkkkkkkkkkkkkkkkkkkk
Cr Rd 3kkkkkkkkkkkkkkkkkkkkkkkkkkkkkkkkkkkkkkkkkkkkkkk
Cr Rd 3kkkkkkkkkkkkkkkkkkkkkkkkkkkkkkkkkkkkkkkkkkkkkkkk
Cr Rd 3kkkkkkkkkkkkkkkkkkkkkkkkkkkkkkkkkkkkkkkkkkkkkkkkk
Cr Rd 3kkkkkkkkkkkkkkkkkkkkkkkkkkkkkkkkkkkkkkkkkkkkkkkkkk
Cr Rd 3kkkkkkkkkkkkkkkkkkkkkkkkkkkkkkkkkkkkkkkkkkkkkkkkkkk
Cr Rd 3kkkkkkkkkkkkkkkkkkkkkkkkkkkkkkkkkkkkkkkkkkkkkkkkkkkk
Cr Rd 3kkkkkkkkkkkkkkkkkkkkkkkkkkkkkkkkkkkkkkkkkkkkkkkkkkkkk
Cr Rd 3kkkkkkkkkkkkkkkkkkkkkkkkkkkkkkkkkkkkkkkkkkkkkkkkkkkkkk
Cr Rd 3kkkkkkkkkkkkkkkkkkkkkkkkkkkkkkkkkkkkkkkkkkkkkkkkkkkkkkk
Cr Rd 3kkkkkkkkkkkkkkkkkkkkkkkkkkkkkkkkkkkkkkkkkkkkkkkkkkkkkkkk
Cr Rd 3kkkkkkkkkkkkkkkkkkkkkkkkkkkkkkkkkkkkkkkkkkkkkkkkkkkkkkkkk
Cr Rd 3kkkkkkkkkkkkkkkkkkkkkkkkkkkkkkkkkkkkkkkkkkkkkkkkkkkkkkkkkk
Cr Rd 3kkkkkkkkkkkkkkkkkkkkkkkkkkkkkkkkkkkkkkkkkkkkkkkkkkkkkkkkkkk
Cr Rd 3kkkkkkkkkkkkkkkkkkkkkkkkkkkkkkkkkkkkkkkkkkkkkkkkkkkkkkkkkkkk
Cr Rd 3kkkkkkkkkkkkkkkkkkkkkkkkkkkkkkkkkkkkkkkkkkkkkkkkkkkkkkkkkkkkk
Cr Rd 3kkkkkkkkkkkkkkkkkkkkkkkkkkkkkkkkkkkkkkkkkkkkkkkkkkkkkkkkkkkkkk
Cr Rd 3kkkkkkkkkkkkkkkkkkkkkkkkkkkkkkkkkkkkkkkkkkkkkkkkkkkkkkkkkkkkkkk
Cr Rd 3kkkkkkkkkkkkkkkkkkkkkkkkkkkkkkkkkkkkkkkkkkkkkkkkkkkkkkkkkkkkkkkk
Cr Rd 3kkkkkkkkkkkkkkkkkkkkkkkkkkkkkkkkkkkkkkkkkkkkkkkkkkkkkkkkkkkkkkkkk
Cr Rd 3kkkkkkkkkkkkkkkkkkkkkkkkkkkkkkkkkkkkkkkkkkkkkkkkkkkkkkkkkkkkkkkkkk
Cr Rd 3kkkkkkkkkkkkkkkkkkkkkkkkkkkkkkkkkkkkkkkkkkkkkkkkkkkkkkkkkkkkkkkkkkk
Cr Rd 3kkkkkkkkkkkkkkkkkkkkkkkkkkkkkkkkkkkkkkkkkkkkkkkkkkkkkkkkkkkkkkkkkkkk
Cr Rd 3kkkkkkkkkkkkkkkkkkkkkkkkkkkkkkkkkkkkkkkkkkkkkkkkkkkkkkkkkkkkkkkkkkkkk
Cr Rd 3kkkkkkkkkkkkkkkkkkkkkkkkkkkkkkkkkkkkkkkkkkkkkkkkkkkkkkkkkkkkkkkkkkkkkk
Cr Rd 3kkkkkkkkkkkkkkkkkkkkkkkkkkkkkkkkkkkkkkkkkkkkkkkkkkkkkkkkkkkkkkkkkkkkkkk
Cr Rd 3kkkkkkkkkkkkkkkkkkkkkkkkkkkkkkkkkkkkkkkkkkkkkkkkkkkkkkkkkkkkkkkkkkkkkkkk
Cr Rd 3kkkkkkkkkkkkkkkkkkkkkkkkkkkkkkkkkkkkkkkkkkkkkkkkkkkkkkkkkkkkkkkkkkkkkkkkk
Cr Rd 3kkkkkkkkkkkkkkkkkkkkkkkkkkkkkkkkkkkkkkkkkkkkkkkkkkkkkkkkkkkkkkkkkkkkkkkkkk
Cr Rd 3kkkkkkkkkkkkkkkkkkkkkkkkkkkkkkkkkkkkkkkkkkkkkkkkkkkkkkkkkkkkkkkkkkkkkkkkkkk
Cr Rd 3kkkkkkkkkkkkkkkkkkkkkkkkkkkkkkkkkkkkkkkkkkkkkkkkkkkkkkkkkkkkkkkkkkkkkkkkkkkk
Cr Rd 3kkkkkkkkkkkkkkkkkkkkkkkkkkkkkkkkkkkkkkkkkkkkkkkkkkkkkkkkkkkkkkkkkkkkkkkkkkkkk
Cr Rd 3kkkkkkkkkkkkkkkkkkkkkkkkkkkkkkkkkkkkkkkkkkkkkkkkkkkkkkkkkkkkkkkkkkkkkkkkkkkkkk
Cr Rd 3kkkkkkkkkkkkkkkkkkkkkkkkkkkkkkkkkkkkkkkkkkkkkkkkkkkkkkkkkkkkkkkkkkkkkkkkkkkkkkk
Cr Rd 3kkkkkkkkkkkkkkkkkkkkkkkkkkkkkkkkkkkkkkkkkkkkkkkkkkkkkkkkkkkkkkkkkkkkkkkkkkkkkkkk
Cr Rd 3kkkkkkkkkkkkkkkkkkkkkkkkkkkkkkkkkkkkkkkkkkkkkkkkkkkkkkkkkkkkkkkkkkkkkkkkkkkkkkkkk
Cr Rd 3kkkkkkkkkkkkkkkkkkkkkkkkkkkkkkkkkkkkkkkkkkkkkkkkkkkkkkkkkkkkkkkkkkkkkkkkkkkkkkkkkk
Cr Rd 3kkkkkkkkkkkkkkkkkkkkkkkkkkkkkkkkkkkkkkkkkkkkkkkkkkkkkkkkkkkkkkkkkkkkkkkkkkkkkkkkkkk
Cr Rd 3kkkkkkkkkkkkkkkkkkkkkkkkkkkkkkkkkkkkkkkkkkkkkkkkkkkkkkkkkkkkkkkkkkkkkkkkkkkkkkkkkkkk
Cr Rd 3kkkkkkkkkkkkkkkkkkkkkkkkkkkkkkkkkkkkkkkkkkkkkkkkkkkkkkkkkkkkkkkkkkkkkkkkkkkkkkkkkkkkk
Cr Rd 3kkkkkkkkkkkkkkkkkkkkkkkkkkkkkkkkkkkkkkkkkkkkkkkkkkkkkkkkkkkkkkkkkkkkkkkkkkkkkkkkkkkkkk
Cr Rd 3kkkkkkkkkkkkkkkkkkkkkkkkkkkkkkkkkkkkkkkkkkkkkkkkkkkkkkkkkkkkkkkkkkkkkkkkkkkkkkkkkkkkkkk
Cr Rd 3kkkkkkkkkkkkkkkkkkkkkkkkkkkkkkkkkkkkkkkkkkkkkkkkkkkkkkkkkkkkkkkkkkkkkkkkkkkkkkkkkkkkkkkk
Cr Rd 3kkkkkkkkkkkkkkkkkkkkkkkkkkkkkkkkkkkkkkkkkkkkkkkkkkkkkkkkkkkkkkkkkkkkkkkkkkkkkkkkkkkkkkkkk
Cr Rd 3kkkkkkkkkkkkkkkkkkkkkkkkkkkkkkkkkkkkkkkkkkkkkkkkkkkkkkkkkkkkkkkkkkkkkkkkkkkkkkkkkkkkkkkkkk
Cr Rd 3kkkkkkkkkkkkkkkkkkkkkkkkkkkkkkkkkkkkkkkkkkkkkkkkkkkkkkkkkkkkkkkkkkkkkkkkkkkkkkkkkkkkkkkkkkk
Cr Rd 3kkkkkkkkkkkkkkkkkkkkkkkkkkkkkkkkkkkkkkkkkkkkkkkkkkkkkkkkkkkkkkkkkkkkkkkkkkkkkkkkkkkkkkkkkkkk
Cr Rd 3kkkkkkkkkkkkkkkkkkkkkkkkkkkkkkkkkkkkkkkkkkkkkkkkkkkkkkkkkkkkkkkkkkkkkkkkkkkkkkkkkkkkkkkkkkkkk
Cr Rd 3kkkkkkkkkkkkkkkkkkkkkkkkkkkkkkkkkkkkkkkkkkkkkkkkkkkkkkkkkkkkkkkkkkkkkkkkkkkkkkkkkkkkkkkkkkkkkk
Cr Rd 3kk

GOVERNMENTAL UNIT REFERENCE MAP (2020): Guadalupe County, NM

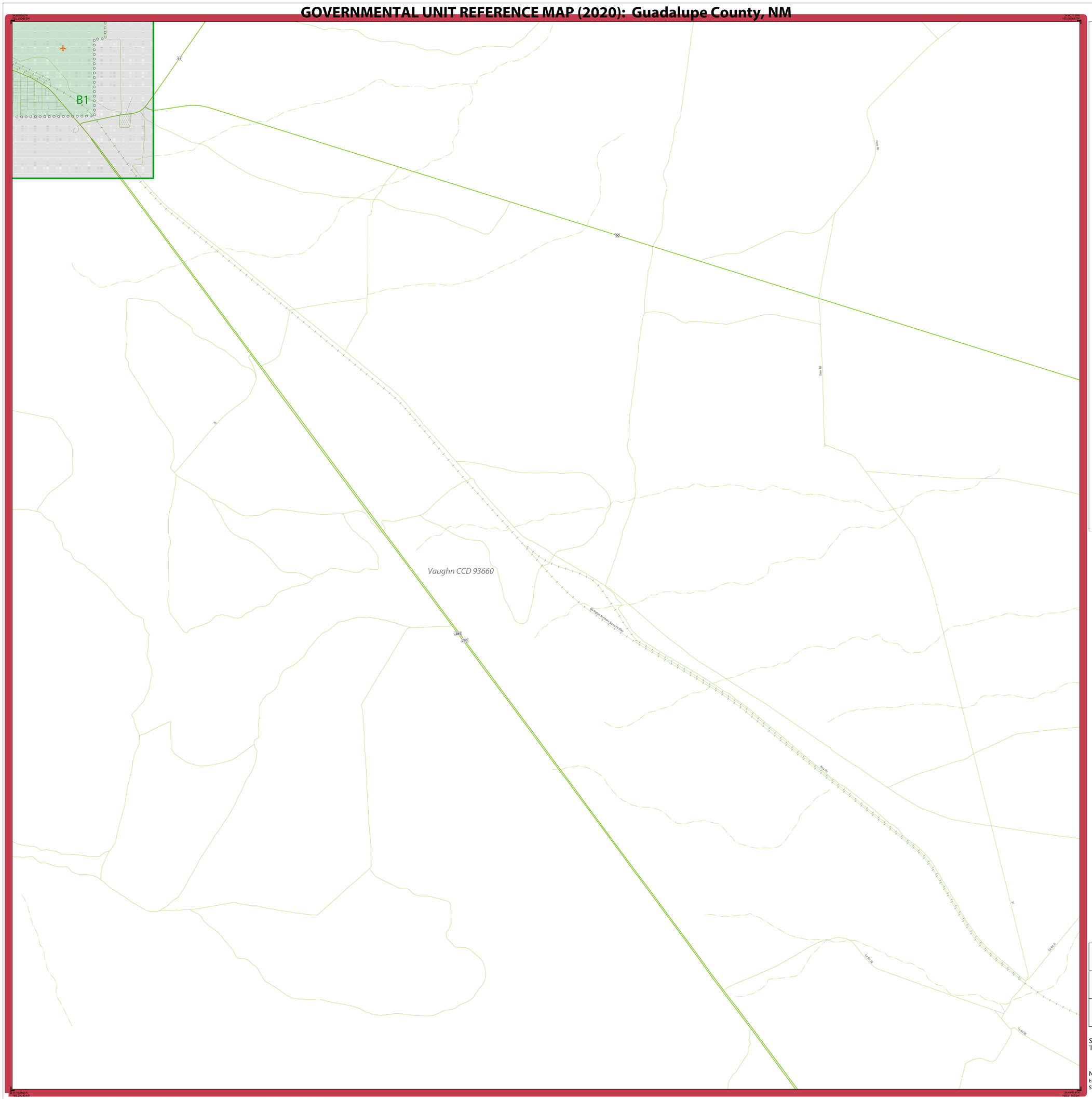

LEGEND

SYMBOL DESCRIPTION	SYMBOL	LABEL STYLE
Federal American Indian Reservation		L'ANSE RESERVATION (TA 1880)
Off-Reservation Trust Land		T1880
American Indian Tribal Subdivision		SHONTO (620)
Alaska Native Regional Corporation (ANRC)		*NANA ANRC 52120*
State (or statistically equivalent entity)		NEW YORK 36
County (or statistically equivalent entity)		ERIE 029
Minor Civil Division (MCD)[1]		Lee town 41460
Census County Division (CCD)[2]		*Jemez CCD 91650*
Consolidated City		MILFORD 47500
Incorporated Place[3]		Davis 18100
Census Designated Place (CDP)[2]		*Cochiti 16560*

DESCRIPTION	SYMBOL
Interstate	5
U.S. Highway	2
State Highway	4
Other Road	Marsh Ln
Cul-de-sac	
Circle	
Geographic Offset or Corridor	
4WD Trail, Stairway, Alley, Walkway, or Ferry	
Railroad	Southern RR
Pipeline or Power Line	
Ridge or Fence	
Property Line or Nonvisible Boundary	
Perennial Stream	*Tumbling Cr*
Intermittent Stream	*Piney Cr*
Mountain Peak or Hill	*Mt. Baker*

DESCRIPTION	SYMBOL
Water Body	*Pleasant Lake*
Swamp or Marsh	*Okefenokee Swamp*
Glacier	*Bering Glacier*
Airport, Airfield, or Helicopter Landing Pad	Dönärd Airfield
College or University	Coll/Univ
Military	Fort Belvoir
Prison or Juvenile Detention Center	P/JDC
Cemetery	Powell Cmtry
Golf Course	Pinehurst GlfCrs
National Park or Forest	Yosemite NP
Other Park	St Francis Park
Outside Subject Area	
Inset Area	A1

Where state, county, and/or MCD/CCD boundaries coincide, the map shows the boundary symbol for only the highest-ranking of these boundaries. Where American Indian reservation and American Indian tribal subdivision boundaries coincide, the map shows only the American Indian reservation boundaries.

Entity names are followed by either their FIPS code or census code; parentheses indicate a census code.

1 'MCD*' indicates a false MCD. These are for Census Bureau use only.

2 The CCD and CDP boundaries represent statistical entities only and are not updated through the BAS.

3 Incorporated place name color corresponds to the incorporated place fill color.

Due to space limitations, some road names, along with other feature and geography names on the map, may not be shown.

The Census Bureau stores primary and alternate road names, but only primary road names are used to label the roads on these maps.

Key to Adjacent Sheets

22	23	24
28	29	30
32	33	34

Sheet Location within Entity

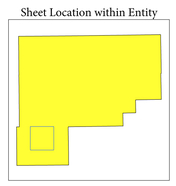

Sheet 29 of 34 PARENT sheets
Total Sheets: 37 (Index 1; Parent 34; Inset 2)

NAME: Guadalupe County (019)
ENTITY TYPE: County or statistically equivalent entity
ST: New Mexico (35)

INDEX OR PARENT SHEET #: 029
INSET SHEET #: 000000

2020 COUNTY REF MAP (PARENT)

5340235019000000029000000

All legal boundaries and names are as reported through the 2020 Boundary and Annexation Survey (BAS) and Boundary Validation Program (BVP). The boundaries shown on this map are for Census Bureau statistical data collection and tabulation purposes only; their depiction and designation for statistical purposes does not constitute a determination of jurisdictional authority or rights of ownership or entitlement.

Data Source: U.S. Census Bureau's MAF/TIGER database (TAB20), November 2020
Created by Geography Division: December 09, 2020

U.S. DEPARTMENT OF COMMERCE U.S. Census Bureau

Projection: Albers Equal Area Conic
Datum: NAD 83
Spheroid: GRS 80
1st Standard Parallel: 32 16 36
2nd Standard Parallel: 36 03 20
Central Meridian: -106 01 31
Latitude of Projection's Origin: 31 19 55
False Easting: 0
False Northing: 0

0 0.7 1.4 2.1 2.8 3.5 Kilometers
0 0.4 0.8 1.2 1.6 2 Miles
The plotted map scale is 1:24,000

N W E S

Boundary and Annexation Survey (BAS) ID: 23501900000
BAS Submission Deadline: March 1, 2021

PDF versions of the BAS maps are available at:
www.census.gov/programs-surveys/bas/geographies.html

For more information, or to request additional maps, please email geo.bas@census.gov, call 1-800-972-5651, or visit www.census.gov/programs-surveys/bas.html.

United States Census Bureau

GOVERNMENTAL UNIT REFERENCE MAP (2020): Guadalupe County, NM

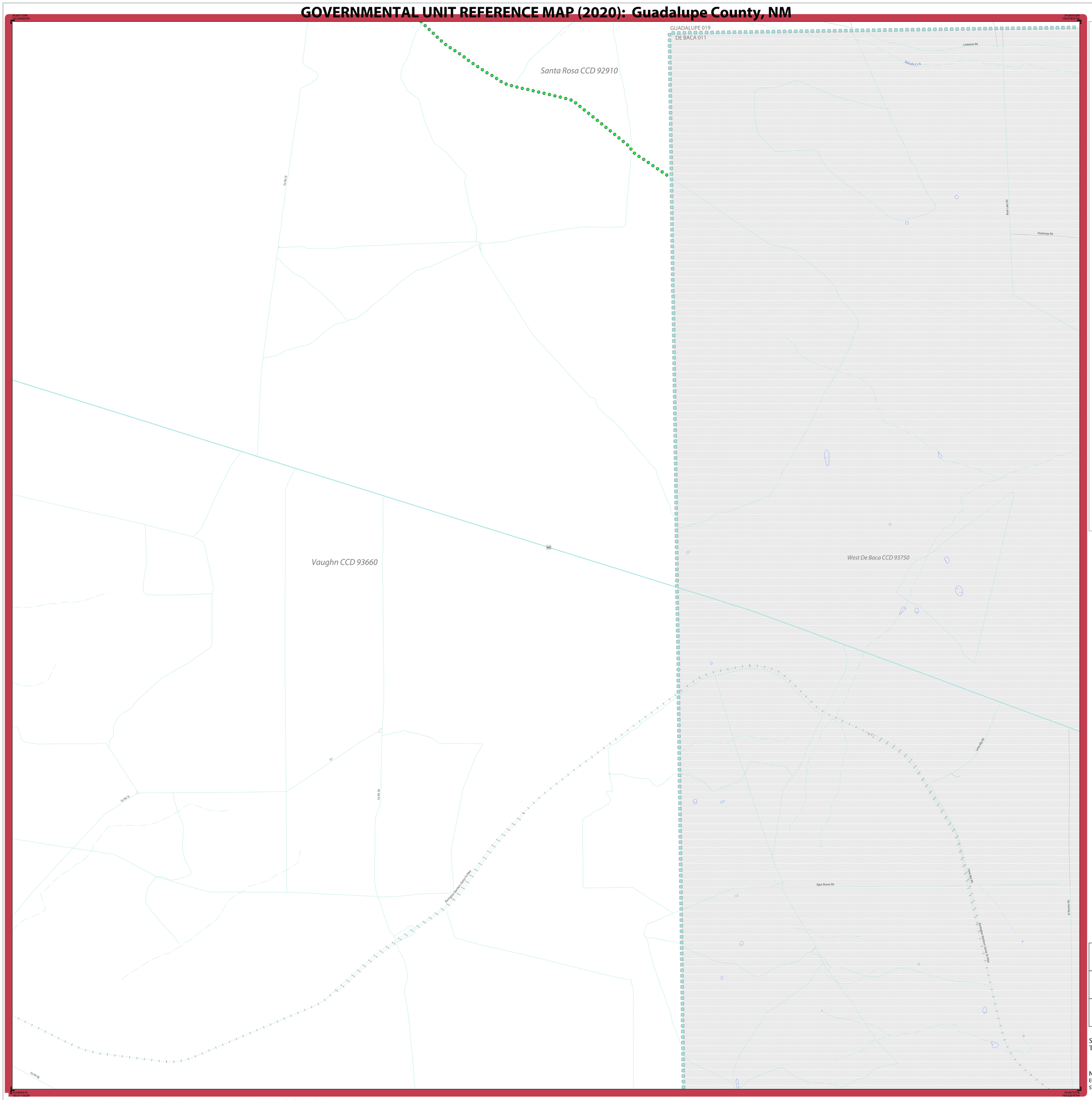

LEGEND

SYMBOL DESCRIPTION	SYMBOL	LABEL STYLE
Federal American Indian Reservation		L'ANSE RESERVATION (TA 1880)
Off-Reservation Trust Land		T1880
American Indian Tribal Subdivision		SHONTO (620)
Alaska Native Regional Corporation (ANRC)		NANA ANRC 52120
State (or statistically equivalent entity)		NEW YORK 36
County (or statistically equivalent entity)		ERIE 029
Minor Civil Division (MCD)[1]		Lee town 41460
Census County Division (CCD)[2]		Jemez CCD 91650
Consolidated City		MILFORD 47500
Incorporated Place[3]		Davis 18100
Census Designated Place (CDP)[2]		Cochiti 16560

DESCRIPTION	SYMBOL	DESCRIPTION	SYMBOL
Interstate	5	Water Body	Pleasant Lake
U.S. Highway	2	Swamp or Marsh	Okefenokee Swamp
State Highway	4	Glacier	Bering Glacier
Other Road	Marsh Ln	Airport, Airfield, or Helicopter Landing Pad	Donald Airport
Cul-de-sac		College or University	Coll/Univ
Circle		Military	Fort Belvoir
Geographic Offset or Corridor		Prison or Juvenile Detention Center	P/JDC
4WD Trail, Stairway, Alley, Walkway, or Ferry		Cemetery	Powell Cmtry
Railroad	Southern RR	Golf Course	Pinehurst GlfCrs
Pipeline or Power Line		National Park or Forest	Yosemite NP
Ridge or Fence		Other Park	St Francis Park
Property Line or Nonvisible Boundary		Outside Subject Area	
Perennial Stream	Tumbling Cr	Inset Area	A1
Intermittent Stream	Piney Cr		
Mountain Peak or Hill	Mt. Baker		

Where state, county, and/or MCD/CCD boundaries coincide, the map shows the boundary symbol for only the highest-ranking of these boundaries. Where American Indian reservation and American Indian tribal subdivision boundaries coincide, the map shows only the American Indian reservation boundaries.

Entity names are followed by either their FIPS code or census code; parentheses indicate a census code.

1 'MCD*' indicates a false MCD. These are for Census Bureau use only.

2 The CCD and CDP boundaries represent statistical entities only and are not updated through the BAS.

3 Incorporated place name color corresponds to the incorporated place fill color.

Due to space limitations, some road names, along with other feature and geography names on the map, may not be shown.

The Census Bureau stores primary and alternate road names, but only primary road names are used to label the roads on these maps.

Key to Adjacent Sheets

23	24	25
29	30	31
33	34	

Sheet Location within Entity

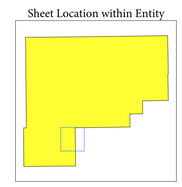

Sheet 30 of 34 PARENT sheets
Total Sheets: 37 (Index 1; Parent 34; Inset 2)

NAME: Guadalupe County (019)
ENTITY TYPE: County or statistically equivalent entity
ST: New Mexico (35)

INDEX OR PARENT SHEET #: 030
INSET SHEET #: 000000

2020 COUNTY REF MAP (PARENT)

5340235019000000030000000

All legal boundaries and names are as reported through the 2020 Boundary and Annexation Survey (BAS) and Boundary Validation Program (BVP). The boundaries shown on this map are for Census Bureau statistical data collection and tabulation purposes only; their depiction and designation for statistical purposes does not constitute a determination of jurisdictional authority or rights of ownership or entitlement.

Data Source: U.S. Census Bureau's MAF/TIGER database (TAB20), November 2020
Created by Geography Division: December 09, 2020

U.S. DEPARTMENT OF COMMERCE U.S. Census Bureau

Projection: Albers Equal Area Conic
Datum: NAD 83
Spheroid: GRS 80
1st Standard Parallel: 32 16 36
2nd Standard Parallel: 36 03 20
Central Meridian: -106 01 31
Latitude of Projection's Origin: 31 19 55
False Easting: 0
False Northing: 0

0 0.7 1.4 2.1 2.8 3.5 Kilometers
0 0.4 0.8 1.2 1.6 2 Miles
The plotted map scale is 1:24,000

N W E S

Boundary and Annexation Survey (BAS) ID: 23501900000
BAS Submission Deadline: March 1, 2021

PDF versions of the BAS maps are available at:
www.census.gov/programs-surveys/bas/geographies.html

For more information, or to request additional maps, please email geo.bas@census.gov, call 1-800-972-5651, or visit www.census.gov/programs-surveys/bas.html.

United States Census Bureau

GOVERNMENTAL UNIT REFERENCE MAP (2020): Guadalupe County, NM



LEGEND

SYMBOL DESCRIPTION	SYMBOL	LABEL STYLE
Federal American Indian Reservation		L'ANSE RESERVATION (TA 1880)
Off-Reservation Trust Land		T1880
American Indian Tribal Subdivision		SHONTO (620)
Alaska Native Regional Corporation (ANRC)		*NANA ANRC 52120*
State (or statistically equivalent entity)		NEW YORK 36
County (or statistically equivalent entity)		ERIE 029
Minor Civil Division (MCD)[1]		Lee town 41460
Census County Division (CCD)[2]		*Jemez CCD 91650*
Consolidated City		MILFORD 47500
Incorporated Place[3]		Davis 18100
Census Designated Place (CDP)[2]		*Cochiti 16560*

DESCRIPTION	SYMBOL	DESCRIPTION	SYMBOL
Interstate	5	Water Body	*Pleasant Lake*
U.S. Highway	2	Swamp or Marsh	*Okefenokee Swamp*
State Highway	4	Glacier	*Bering Glacier*
Other Road	Marsh Ln	Airport, Airfield, or Helicopter Landing Pad	Donald Airport
Cul-de-sac		College or University	Coll/Univ
Circle		Military	Fort Belvoir
Geographic Offset or Corridor		Prison or Juvenile Detention Center	P/JDC
4WD Trail, Stairway, Alley, Walkway, or Ferry		Cemetery	Powell Cmtry
Railroad	Southern RR	Golf Course	Pinehurst GlfCrs
Pipeline or Power Line		National Park or Forest	Yosemite NP
Ridge or Fence		Other Park	St Francis Park
Property Line or Nonvisible Boundary		Outside Subject Area	
Perennial Stream	*Tumbling Cr*	Inset Area	A1
Intermittent Stream	*Piney Cr*		
Mountain Peak or Hill	*Mt. Baker*		

Where state, county, and/or MCD/CCD boundaries coincide, the map shows the boundary symbol for only the highest-ranking of these boundaries. Where American Indian reservation and American Indian tribal subdivision boundaries coincide, the map shows only the American Indian reservation boundaries.

Entity names are followed by either their FIPS code or census code; parentheses indicate a census code.

1 'MCD*' indicates a false MCD. These are for Census Bureau use only.

2 The CCD and CDP boundaries represent statistical entities only and are not updated through the BAS.

3 Incorporated place name color corresponds to the incorporated place fill color.

Due to space limitations, some road names, along with other feature and geography names on the map, may not be shown.

The Census Bureau stores primary and alternate road names, but only primary road names are used to label the roads on these maps.

Key to Adjacent Sheets

24	25	26
30	31	
34		

Sheet Location within Entity

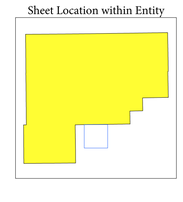

Sheet 31 of 34 PARENT sheets
Total Sheets: 37 (Index 1; Parent 34; Inset 2)

NAME: Guadalupe County (019)
ENTITY TYPE: County or statistically equivalent entity
ST: New Mexico (35)

INDEX OR PARENT SHEET #: 031
INSET SHEET #: 000000

2020 COUNTY REF MAP (PARENT)

5340235019000000031000000

All legal boundaries and names are as reported through the 2020 Boundary and Annexation Survey (BAS) and Boundary Validation Program (BVP). The boundaries shown on this map are for Census Bureau statistical data collection and tabulation purposes only; their depiction and designation for statistical purposes does not constitute a determination of jurisdictional authority or rights of ownership or entitlement.

Data Source: U.S. Census Bureau's MAF/TIGER database (TAB20), November 2020
Created by Geography Division: December 09, 2020

U.S. DEPARTMENT OF COMMERCE U.S. Census Bureau

Projection: Albers Equal Area Conic
Datum: NAD 83
Spheroid: GRS 80
1st Standard Parallel: 32 16 36
2nd Standard Parallel: 36 03 20
Central Meridian: -106 01 31
Latitude of Projection's Origin: 31 19 55
False Easting: 0
False Northing: 0

0 0.7 1.4 2.1 2.8 3.5 Kilometers
0 0.4 0.8 1.2 1.6 2 Miles
The plotted map scale is 1:24,000

N W E S

Boundary and Annexation Survey (BAS) ID: 23501900000
BAS Submission Deadline: March 1, 2021

PDF versions of the BAS maps are available at:
www.census.gov/programs-surveys/bas/geographies.html

For more information, or to request additional maps, please email geo.bas@census.gov, call 1-800-972-5651, or visit www.census.gov/programs-surveys/bas.html.

United States Census Bureau

GOVERNMENTAL UNIT REFERENCE MAP (2020): Guadalupe County, NM



LEGEND

SYMBOL DESCRIPTION	SYMBOL	LABEL STYLE
Federal American Indian Reservation		L'ANSE RESERVATION (TA 1880)
Off-Reservation Trust Land		T1880
American Indian Tribal Subdivision		SHONTO (620)
Alaska Native Regional Corporation (ANRC)		NANA ANRC 52120
State (or statistically equivalent entity)		NEW YORK 36
County (or statistically equivalent entity)		ERIE 029
Minor Civil Division (MCD)[1]		Lee town 41460
Census County Division (CCD)[2]		Jemez CCD 91650
Consolidated City		MILFORD 47500
Incorporated Place[3]		Davis 18100
Census Designated Place (CDP)[2]		Cochiti 16560

DESCRIPTION	SYMBOL	DESCRIPTION	SYMBOL
Interstate	5	Water Body	Pleasant Lake
U.S. Highway	2	Swamp or Marsh	Okefenokee Swamp
State Highway	4	Glacier	Bering Glacier
Other Road	Marsh Ln	Airport, Airfield, or Helicopter Landing Pad	Donald Airfield
Cul-de-sac		College or University	Coll/Univ
Circle		Military	Fort Belvoir
Geographic Offset or Corridor		Prison or Juvenile Detention Center	P/JDC
4WD Trail, Stairway, Alley, Walkway, or Ferry		Cemetery	Powell Cmtry
Railroad	Southern RR	Golf Course	Pinehurst GlfCrs
Pipeline or Power Line		National Park or Forest	Yosemite NP
Ridge or Fence		Other Park	St Francis Park
Property Line or Nonvisible Boundary		Outside Subject Area	
Perennial Stream	Tumbling Cr	Inset Area	A1
Intermittent Stream	Piney Cr		
Mountain Peak or Hill	Mt. Baker		

Where state, county, and/or MCD/CCD boundaries coincide, the map shows the boundary symbol for only the highest-ranking of these boundaries. Where American Indian reservation and American Indian tribal subdivision boundaries coincide, the map shows only the American Indian reservation boundaries.

Entity names are followed by either their FIPS code or census code; parentheses indicate a census code.

1 'MCD*' indicates a false MCD. These are for Census Bureau use only.

2 The CCD and CDP boundaries represent statistical entities only and are not updated through the BAS.

3 Incorporated place name color corresponds to the incorporated place fill color.

Due to space limitations, some road names, along with other feature and geography names on the map, may not be shown.

The Census Bureau stores primary and alternate road names, but only primary road names are used to label the roads on these maps.

Key to Adjacent Sheets

	28	29
	32	33

Sheet Location within Entity

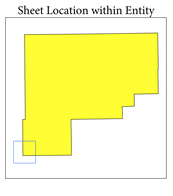

Sheet 32 of 34 PARENT sheets
Total Sheets: 37 (Index 1; Parent 34; Inset 2)

NAME: Guadalupe County (019)
ENTITY TYPE: County or statistically equivalent entity
ST: New Mexico (35)

INDEX OR PARENT SHEET #: 032
INSET SHEET #: 000000

2020 COUNTY REF MAP (PARENT)

5340235019000000032000000

All legal boundaries and names are as reported through the 2020 Boundary and Annexation Survey (BAS) and Boundary Validation Program (BVP). The boundaries shown on this map are for Census Bureau statistical data collection and tabulation purposes only; their depiction and designation for statistical purposes does not constitute a determination of jurisdictional authority or rights of ownership or entitlement.

Data Source: U.S. Census Bureau's MAF/TIGER database (TAB20), November 2020
Created by Geography Division: December 09, 2020

U.S. DEPARTMENT OF COMMERCE U.S. Census Bureau

Projection: Albers Equal Area Conic
Datum: NAD 83
Spheroid: GRS 80
1st Standard Parallel: 32 16 36
2nd Standard Parallel: 36 03 20
Central Meridian: -106 01 31
Latitude of Projection's Origin: 31 19 55
False Easting: 0
False Northing: 0

0 0.7 1.4 2.1 2.8 3.5 Kilometers
0 0.4 0.8 1.2 1.6 2 Miles
The plotted map scale is 1:24,000

N W E S

Boundary and Annexation Survey (BAS) ID: 23501900000
BAS Submission Deadline: March 1, 2021

PDF versions of the BAS maps are available at: www.census.gov/programs-surveys/bas/geographies.html

For more information, or to request additional maps, please email geo.bas@census.gov, call 1-800-972-5651, or visit www.census.gov/programs-surveys/bas.html.

United States Census Bureau

GOVERNMENTAL UNIT REFERENCE MAP (2020): Guadalupe County, NM



LEGEND

SYMBOL DESCRIPTION	SYMBOL	LABEL STYLE
Federal American Indian Reservation		L'ANSE RESERVATION (TA 1880)
Off-Reservation Trust Land		T1880
American Indian Tribal Subdivision		SHONTO (620)
Alaska Native Regional Corporation (ANRC)		*NANA ANRC 52120*
State (or statistically equivalent entity)		NEW YORK 36
County (or statistically equivalent entity)		ERIE 029
Minor Civil Division (MCD)[1]		Lee town 41460
Census County Division (CCD)[2]		*Jemez CCD 91650*
Consolidated City		MILFORD 47500
Incorporated Place[3]		Davis 18100
Census Designated Place (CDP)[2]		*Cochiti 16560*

DESCRIPTION	SYMBOL	DESCRIPTION	SYMBOL
Interstate	5	Water Body	*Pleasant Lake*
U.S. Highway	2	Swamp or Marsh	*Okefenokee Swamp*
State Highway	4	Glacier	*Bering Glacier*
Other Road	Marsh Ln	Airport, Airfield, or Helicopter Landing Pad	Donald Airport
Cul-de-sac		College or University	Coll/Univ
Circle		Military	Fort Belvoir
Geographic Offset or Corridor		Prison or Juvenile Detention Center	P/JDC
4WD Trail, Stairway, Alley, Walkway, or Ferry		Cemetery	Powell Cmtry
Railroad	Southern RR	Golf Course	Pinehurst GlfCrs
Pipeline or Power Line		National Park or Forest	Yosemite NP
Ridge or Fence		Other Park	St Francis Park
Property Line or Nonvisible Boundary		Outside Subject Area	
Perennial Stream	*Tumbling Cr*	Inset Area	A1
Intermittent Stream	*Piney Cr*		
Mountain Peak or Hill	*Mt. Baker*		

Where state, county, and/or MCD/CCD boundaries coincide, the map shows the boundary symbol for only the highest-ranking of these boundaries. Where American Indian reservation and American Indian tribal subdivision boundaries coincide, the map shows only the American Indian reservation boundaries.

Entity names are followed by either their FIPS code or census code; parentheses indicate a census code.

1 'MCD*' indicates a false MCD. These are for Census Bureau use only.

2 The CCD and CDP boundaries represent statistical entities only and are not updated through the BAS.

3 Incorporated place name color corresponds to the incorporated place fill color.

Due to space limitations, some road names, along with other feature and geography names on the map, may not be shown.

The Census Bureau stores primary and alternate road names, but only primary road names are used to label the roads on these maps.

Key to Adjacent Sheets

28	29	30
32	33	34

Sheet Location within Entity

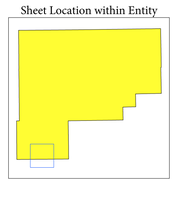

Sheet 33 of 34 PARENT sheets
Total Sheets: 37 (Index 1; Parent 34; Inset 2)

NAME: Guadalupe County (019)
ENTITY TYPE: County or statistically equivalent entity
ST: New Mexico (35)

INDEX OR PARENT SHEET #: 033
INSET SHEET #: 000000

2020 COUNTY REF MAP (PARENT)

5340235019000000033000000

All legal boundaries and names are as reported through the 2020 Boundary and Annexation Survey (BAS) and Boundary Validation Program (BVP). The boundaries shown on this map are for Census Bureau statistical data collection and tabulation purposes only; their depiction and designation for statistical purposes does not constitute a determination of jurisdictional authority or rights of ownership or entitlement.

Data Source: U.S. Census Bureau's MAF/TIGER database (TAB20), November 2020
Created by Geography Division: December 09, 2020

U.S. DEPARTMENT OF COMMERCE U.S. Census Bureau

Projection: Albers Equal Area Conic
Datum: NAD 83
Spheroid: GRS 80
1st Standard Parallel: 32 16 36
2nd Standard Parallel: 36 03 20
Central Meridian: -106 01 31
Latitude of Projection's Origin: 31 19 55
False Easting: 0
False Northing: 0

0 0.7 1.4 2.1 2.8 3.5 Kilometers
0 0.4 0.8 1.2 1.6 2 Miles
The plotted map scale is 1:24,000

N W E S

Boundary and Annexation Survey (BAS) ID: 23501900000
BAS Submission Deadline: March 1, 2021

PDF versions of the BAS maps are available at:
www.census.gov/programs-surveys/bas/geographies.html

For more information, or to request additional maps, please email geo.bas@census.gov, call 1-800-972-5651, or visit www.census.gov/programs-surveys/bas.html.

United States Census Bureau

GOVERNMENTAL UNIT REFERENCE MAP (2020): Guadalupe County, NM

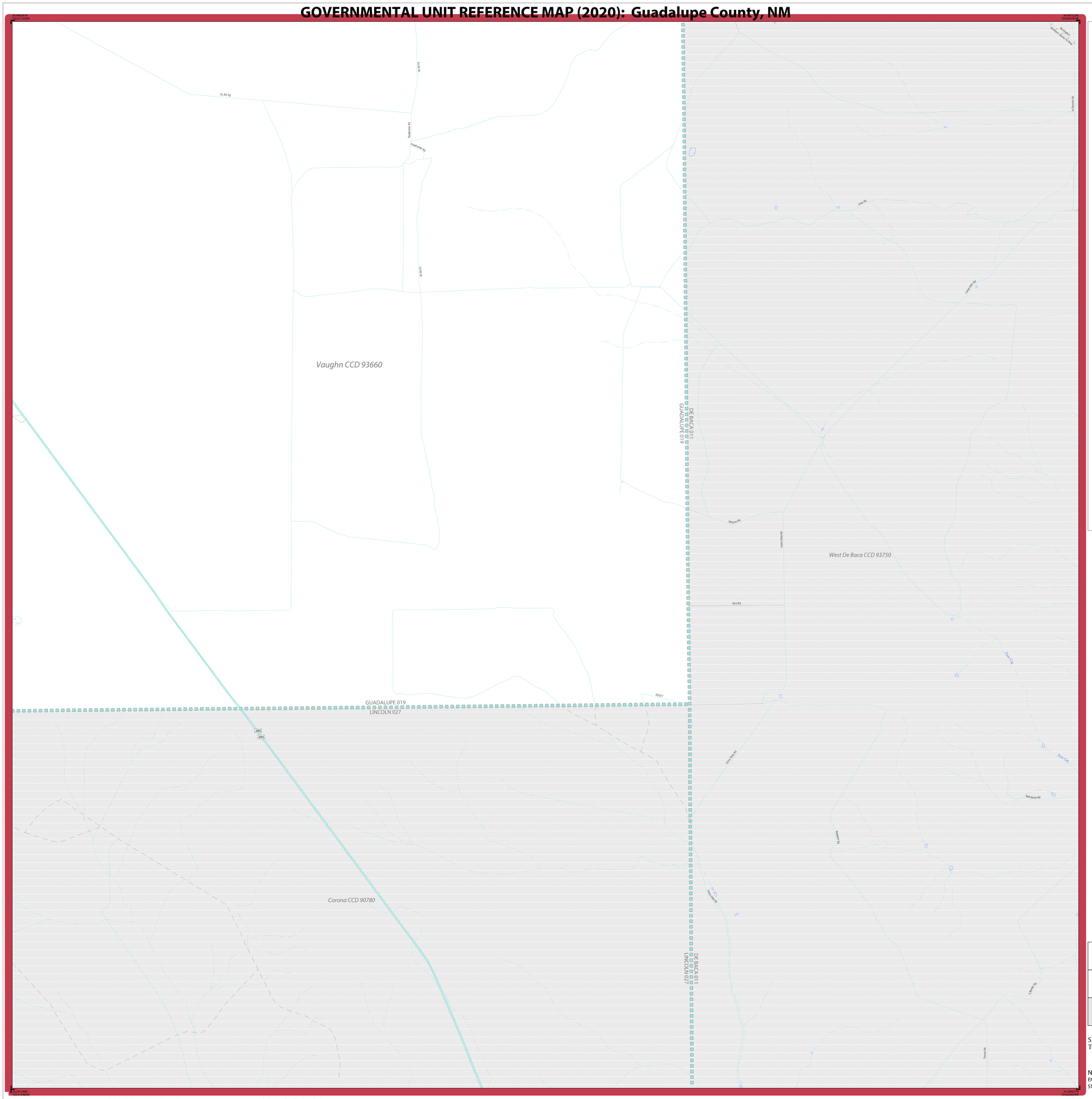

LEGEND

SYMBOL DESCRIPTION	SYMBOL	LABEL STYLE
Federal American Indian Reservation		L'ANSE RESERVATION (TA 1880)
Off-Reservation Trust Land		T1880
American Indian Tribal Subdivision		SHONTO (620)
Alaska Native Regional Corporation (ANRC)		*NANA ANRC 52120*
State (or statistically equivalent entity)		NEW YORK 36
County (or statistically equivalent entity)		ERIE 029
Minor Civil Division (MCD)[1]		Lee town 41460
Census County Division (CCD)[2]		*Jemez CCD 91650*
Consolidated City		MILFORD 47500
Incorporated Place[3]		Davis 18100
Census Designated Place (CDP)[2]		*Cochiti 16560*

DESCRIPTION	SYMBOL
Interstate	5
U.S. Highway	2
State Highway	4
Other Road	Marsh Ln
Cul-de-sac	
Circle	
Geographic Offset or Corridor	
4WD Trail, Stairway, Alley, Walkway, or Ferry	
Railroad	Southern RR
Pipeline or Power Line	
Ridge or Fence	
Property Line or Nonvisible Boundary	
Perennial Stream	*Tumbling Cr*
Intermittent Stream	*Piney Cr*
Mountain Peak or Hill	*Mt. Baker*

DESCRIPTION	SYMBOL
Water Body	*Pleasant Lake*
Swamp or Marsh	*Okefenokee Swamp*
Glacier	*Bering Glacier*
Airport, Airfield, or Helicopter Landing Pad	Donald Airport
College or University	Coll/Univ
Military	Fort Belvoir
Prison or Juvenile Detention Center	P/JDC
Cemetery	Powell Cmtry
Golf Course	Pinehurst GlfCrs
National Park or Forest	Yosemite NP
Other Park	St Francis Park
Outside Subject Area	
Inset Area	A1

Where state, county, and/or MCD/CCD boundaries coincide, the map shows the boundary symbol for only the highest-ranking of these boundaries. Where American Indian reservation and American Indian tribal subdivision boundaries coincide, the map shows only the American Indian reservation boundaries.

Entity names are followed by either their FIPS code or census code; parentheses indicate a census code.

1 'MCD*' indicates a false MCD. These are for Census Bureau use only.

2 The CCD and CDP boundaries represent statistical entities only and are not updated through the BAS.

3 Incorporated place name color corresponds to the incorporated place fill color.

Due to space limitations, some road names, along with other feature and geography names on the map, may not be shown.

The Census Bureau stores primary and alternate road names, but only primary road names are used to label the roads on these maps.

Key to Adjacent Sheets

29	30	31
33	34	

Sheet Location within Entity

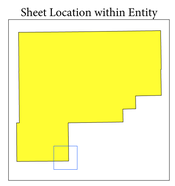

Sheet 34 of 34 PARENT sheets
Total Sheets: 37 (Index 1; Parent 34; Inset 2)

NAME: Guadalupe County (019)
ENTITY TYPE: County or statistically equivalent entity
ST: New Mexico (35)

INDEX OR PARENT SHEET #: 034
INSET SHEET #: 000000

2020 COUNTY REF MAP (PARENT)

5340235019000000034000000

All legal boundaries and names are as reported through the 2020 Boundary and Annexation Survey (BAS) and Boundary Validation Program (BVP). The boundaries shown on this map are for Census Bureau statistical data collection and tabulation purposes only; their depiction and designation for statistical purposes does not constitute a determination of jurisdictional authority or rights of ownership or entitlement.

Data Source: U.S. Census Bureau's MAF/TIGER database (TAB20), November 2020
Created by Geography Division: December 09, 2020

U.S. DEPARTMENT OF COMMERCE U.S. Census Bureau

Projection: Albers Equal Area Conic
Datum: NAD 83
Spheroid: GRS 80
1st Standard Parallel: 32 16 36
2nd Standard Parallel: 36 03 20
Central Meridian: -106 01 31
Latitude of Projection's Origin: 31 19 55
False Easting: 0
False Northing: 0

0 0.7 1.4 2.1 2.8 3.5 Kilometers
0 0.4 0.8 1.2 1.6 2 Miles
The plotted map scale is 1:24,000

N W E S

Boundary and Annexation Survey (BAS) ID: 23501900000
BAS Submission Deadline: March 1, 2021

PDF versions of the BAS maps are available at:
www.census.gov/programs-surveys/bas/geographies.html

For more information, or to request additional maps, please email geo.bas@census.gov, call 1-800-972-5651, or visit www.census.gov/programs-surveys/bas.html.

United States Census Bureau

GOVERNMENTAL UNIT REFERENCE MAP (2020): Guadalupe County, NM

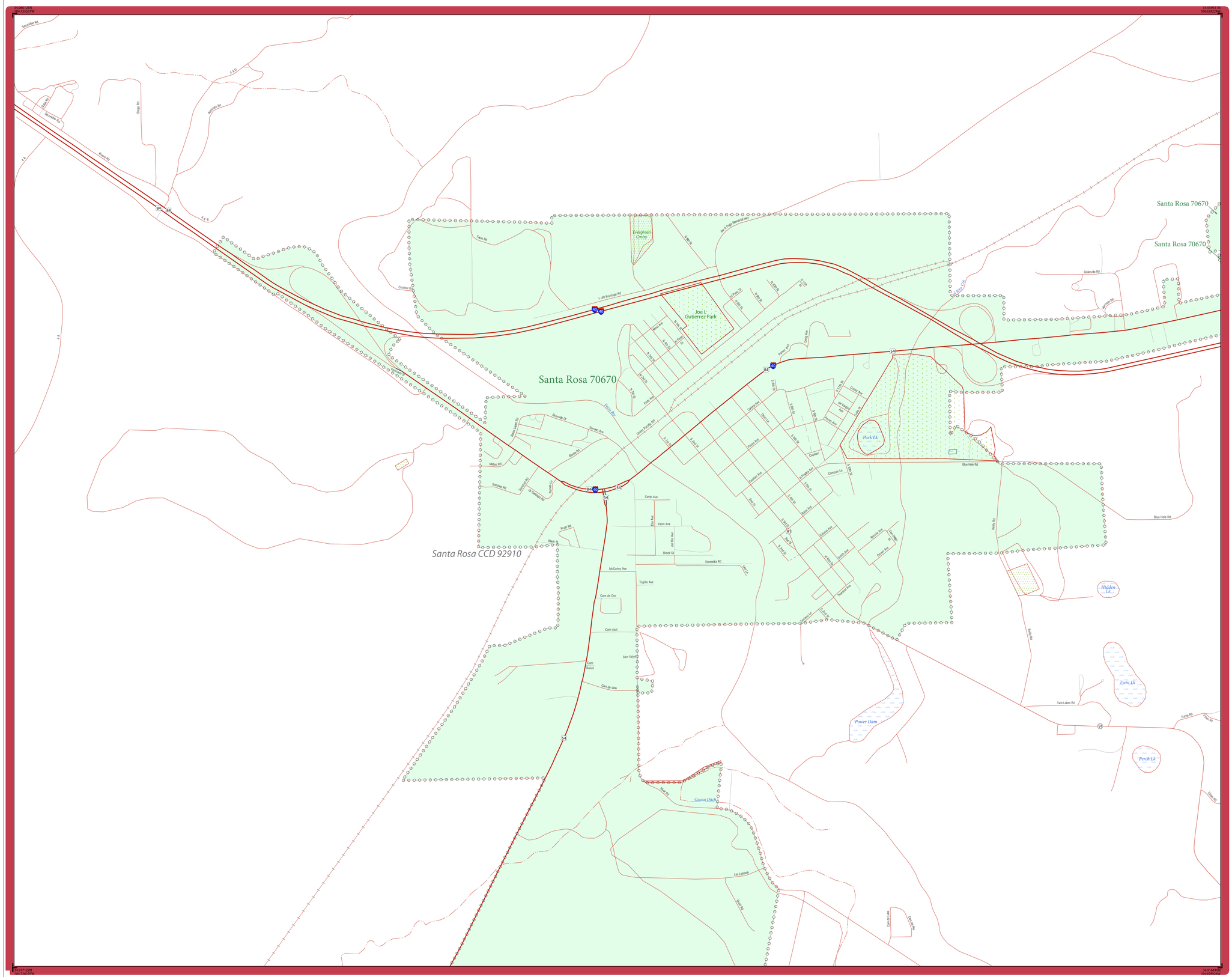

All legal boundaries and names are as reported through the 2020 Boundary and Annexation Survey (BAS) and Boundary Validation Program (BVP). The boundaries shown on this map are for Census Bureau statistical data collection and tabulation purposes only; their depiction and designation for statistical purposes does not constitute a determination of jurisdictional authority or rights of ownership or entitlement.

Data Source: U.S. Census Bureau's MAF/TIGER database (TAB20), November 2020
Created by Geography Division: December 09, 2020

U.S. DEPARTMENT OF COMMERCE U.S. Census Bureau

Projection: Albers Equal Area Conic
Datum: NAD 83
Spheroid: GRS 80
1st Standard Parallel: 32 16 36
2nd Standard Parallel: 36 03 20
Central Meridian: -106 01 31
Latitude of Projection's Origin: 31 19 55
False Easting: 0
False Northing: 0

0 0.2 0.4 0.6 0.8 1 Kilometers
0 0.1 0.2 0.3 0.4 0.5 Miles
The plotted map scale is 1:8,485

N W E S

Boundary and Annexation Survey (BAS) ID: 23501900000
BAS Submission Deadline: March 1, 2021

PDF versions of the BAS maps are available at:
www.census.gov/programs-surveys/bas/geographies.html

For more information, or to request additional maps, please email geo.bas@census.gov, call 1-800-972-5651, or visit www.census.gov/programs-surveys/bas.html.

LEGEND

SYMBOL DESCRIPTION	SYMBOL	LABEL STYLE
Federal American Indian Reservation		L'ANSE RESERVATION (TA 1880)
Off-Reservation Trust Land		T1880
American Indian Tribal Subdivision		SHONTO (620)
Alaska Native Regional Corporation (ANRC)		NANA ANRC 52120
State (or statistically equivalent entity)		NEW YORK 36
County (or statistically equivalent entity)		ERIE 029
Minor Civil Division (MCD)[1]		Lee town 41460
Census County Division (CCD)[2]		Jemez CCD 91650
Consolidated City		MILFORD 47500
Incorporated Place[3]		Davis 18100
Census Designated Place (CDP)[2]		Cochiti 16560

DESCRIPTION	SYMBOL
Interstate	5
U.S. Highway	2
State Highway	4
Other Road	Marsh Ln
Cul-de-sac	
Circle	
Geographic Offset or Corridor	
4WD Trail, Stairway, Alley, Walkway, or Ferry	
Railroad	Southern RR
Pipeline or Power Line	
Ridge or Fence	
Property Line or Nonvisible Boundary	
Perennial Stream	Tumbling Cr
Intermittent Stream	Piney Cr
Mountain Peak or Hill	Mt. Baker

DESCRIPTION	SYMBOL
Water Body	Pleasant Lake
Swamp or Marsh	Okefenokee Swamp
Glacier	Bering Glacier
Airport, Airfield, or Helicopter Landing Pad	Dónárd Airfield
College or University	Coll/Univ
Military	Fort Belvoir
Prison or Juvenile Detention Center	P/JDC
Cemetery	Powell Cmtry
Golf Course	Pinehurst Gl/Crs
National Park or Forest	Yosemite NP
Other Park	St Francis Park
Outside Subject Area	
Inset Area	A1

Where state, county, and/or MCD/CCD boundaries coincide, the map shows the boundary symbol for only the highest-ranking of these boundaries. Where American Indian reservation and American Indian tribal subdivision boundaries coincide, the map shows only the American Indian reservation boundaries.

Entity names are followed by either their FIPS code or census code; parentheses indicate a census code.

1 'MCD" indicates a false MCD. These are for Census Bureau use only.

2 The CCD and CDP boundaries represent statistical entities only and are not updated through the BAS.

3 Incorporated place name color corresponds to the incorporated place fill color.

Due to space limitations, some road names, along with other feature and geography names on the map, may not be shown.

The Census Bureau stores primary and alternate road names, but only primary road names are used to label the roads on these maps.

Sheet Location within Entity

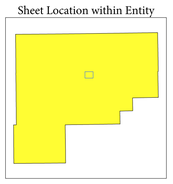

Sheet A1 of 2 INSET sheets
Total Sheets: 37 (Index 1; Parent 34; Inset 2)

NAME: Guadalupe County (019)
ENTITY TYPE: County or statistically equivalent entity
ST: New Mexico (35)

INDEX OR PARENT SHEET #: 011
INSET SHEET #: 006501

2020 COUNTY REF MAP (INSET)

5340235019000000011006501

United States Census Bureau

GOVERNMENTAL UNIT REFERENCE MAP (2020): Guadalupe County, NM

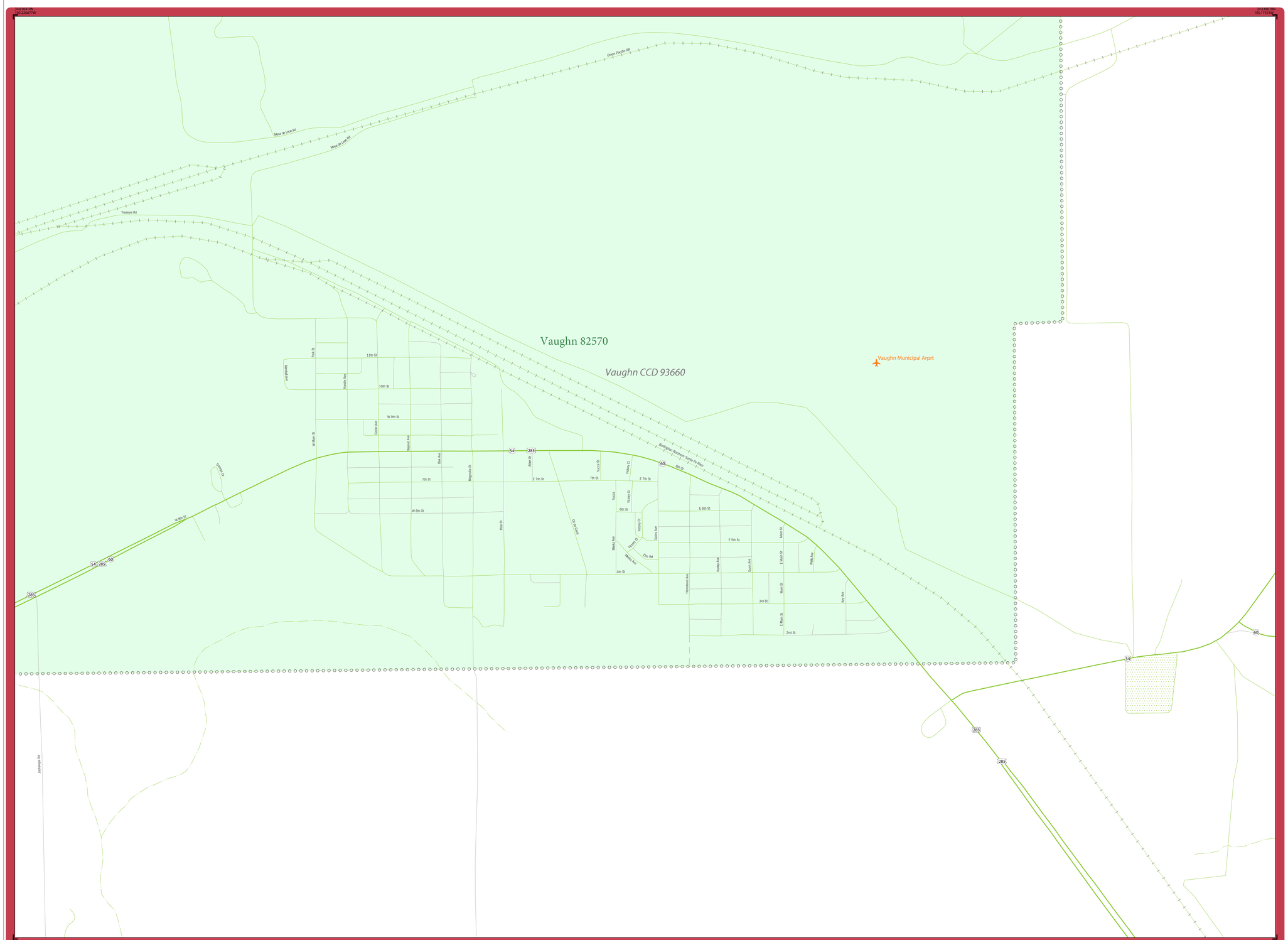
34.6164599N
105.2266779W
34.6160760N
105.1751119W
Union Pacific RR
Mesa de Leon Rd
Mesa de Leon Rd
Treasure Rd
Vaughn 82570
Vaughn CCD 93660
Vaughn Municipal Arprt
Fresh St
Lincoln Dr
1 1th St
10th St
W 9th St
Hardie Ave
Cedar Ave
Walnut Ave
W Main St
Cole Ave
Magnolia St
Pine St
7th St
W 6th St
W 4th St
Jackson Rd
Alvan Dr
Yucca St
Victory Ct
E 7th St
Yucca
Victory Cl
6th St
Victory Ct
Hope Ct
Elm Rd
Mesa Ave
Mesa Ave
4th St
Cir de Paz
Guava Ave
Hazelwood Ave
Hurley Ave
Quay Ave
E 6th St
E 5th St
E Main St
Main St
Main St
3rd St
E Main St
2nd St
Wells Ave
Hay Ave
Burlington Northern Santa Fe RR
8th St
54
285
60
Cr Cuervo
Cr Cuervo
Cr de Paz
Cr Cuervo
Cr Cuervo
Cr Cuervo