GOVERNMENTAL UNIT REFERENCE MAP (2020): Socorro County, NM

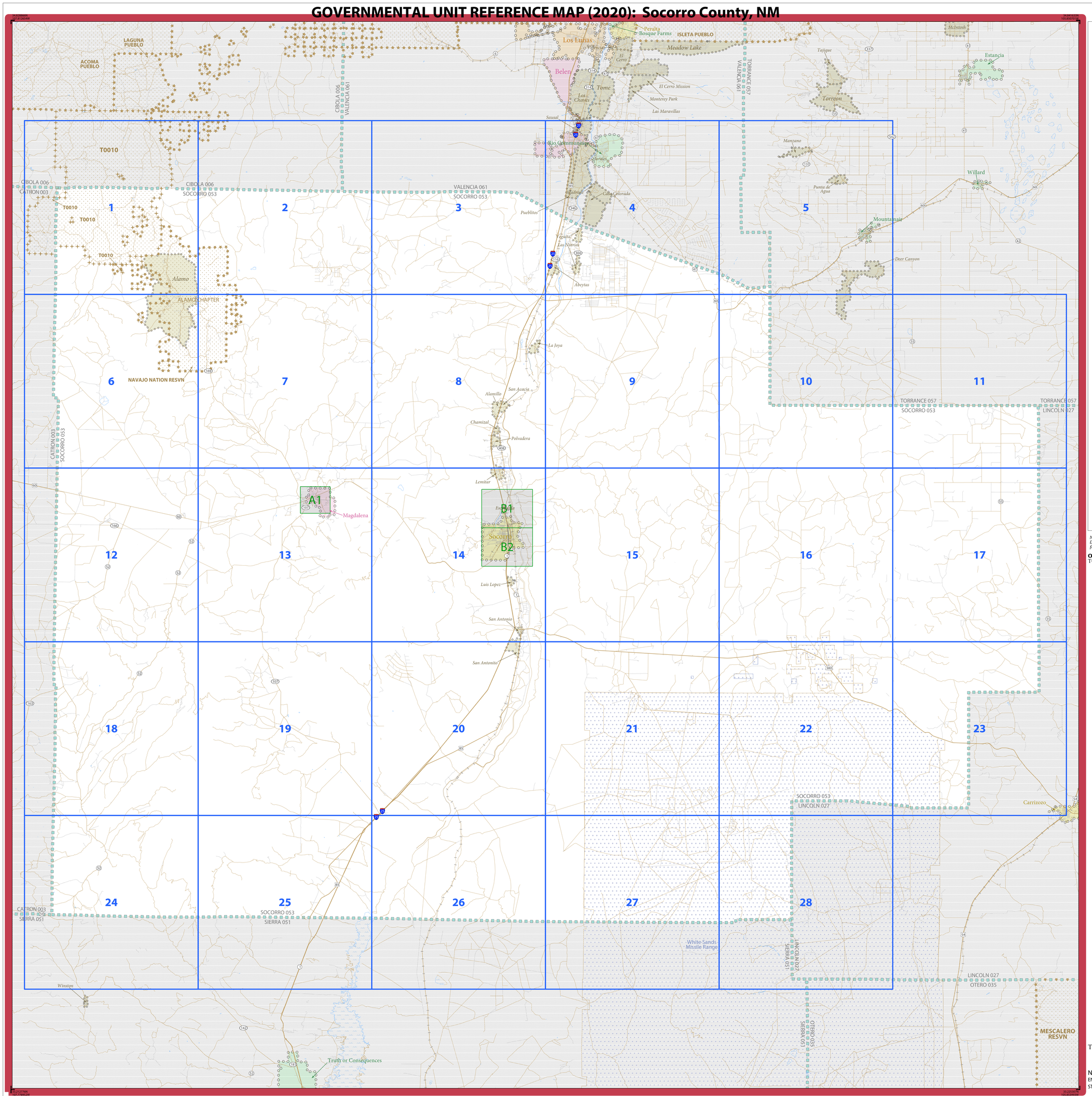

LEGEND

SYMBOL DESCRIPTION	SYMBOL	LABEL STYLE
Federal American Indian Reservation		L'ANSE RESERVATION (TA 1880)
Off-Reservation Trust Land		T1880
American Indian Tribal Subdivision		SHONTO (620)
Alaska Native Regional Corporation (ANRC)		*NANA ANRC 52120*
State (or statistically equivalent entity)		NEW YORK 36
County (or statistically equivalent entity)		ERIE 029
Minor Civil Division (MCD)[1]		Lee town 41460
Census County Division (CCD)[2]		*Jemez CCD 91650*
Consolidated City		MILFORD 47500
Incorporated Place[3]		Davis 18100
Census Designated Place (CDP)[2]		*Cochiti 16560*

DESCRIPTION	SYMBOL	DESCRIPTION	SYMBOL
Interstate	5	Water Body	Pleasant Lake
U.S. Highway	2	Swamp or Marsh	Okefenokee Swamp
State Highway	4	Glacier	Bering Glacier
Other Road	Marsh Ln	Airport, Airfield, or Helicopter Landing Pad	Dinard Airport
Cul-de-sac		College or University	Coll/Univ
Circle		Military	Fort Belvoir
Geographic Offset or Corridor		Prison or Juvenile Detention Center	P/JDC
4WD Trail, Stairway, Alley, Walkway, or Ferry		Cemetery	Powell Cmtry
Railroad	Southern RR	Golf Course	Pinehurst GlfCrs
Pipeline or Power Line		National Park or Forest	Yosemite NP
Ridge or Fence		Other Park	St Francis Park
Property Line or Nonvisible Boundary		Outside Subject Area	
Perennial Stream	Tumbling Cr	Inset Area	A1
Intermittent Stream	Piney Cr		
Mountain Peak or Hill	Mt. Baker		

Where state, county, and/or MCD/CCD boundaries coincide, the map shows the boundary symbol for only the highest-ranking of these boundaries. Where American Indian reservation and American Indian tribal subdivision boundaries coincide, the map shows only the American Indian reservation boundaries.

Entity names are followed by either their FIPS code or census code; parentheses indicate a census code.

1 'MCD*' indicates a false MCD. These are for Census Bureau use only.

2 The CCD and CDP boundaries represent statistical entities only and are not updated through the BAS.

3 Incorporated place name color corresponds to the incorporated place fill color.

Due to space limitations, some road names, along with other feature and geography names on the map, may not be shown.

The Census Bureau stores primary and alternate road names, but only primary road names are used to label the roads on these maps.

Note: This index map sheet provides the map sheet configuration in relation to the subject entity. Due to scale limitations, map content may be simplified. Refer to parent and/or inset map sheets for detailed map content.

OFF-RESERVATION TRUST LAND NAMES
T0010 Acoma

Total Sheets: 32 (Index 1; Parent 28; Inset 3)

NAME: Socorro County (053)
ENTITY TYPE: County or statistically equivalent entity
ST: New Mexico (35)

INDEX OR PARENT SHEET #: 000
INSET SHEET #: 000000

2020 COUNTY REF MAP (INDEX)

5340235053000000000000

All legal boundaries and names are as reported through the 2020 Boundary and Annexation Survey (BAS) and Boundary Validation Program (BVP). The boundaries shown on this map are for Census Bureau statistical data collection and tabulation purposes only; their depiction and designation for statistical purposes does not constitute a determination of jurisdictional authority or rights of ownership or entitlement.

Data Source: U.S. Census Bureau's MAF/TIGER database (TAB20), November 2020
Created by Geography Division: December 09, 2020

U.S. DEPARTMENT OF COMMERCE U.S. Census Bureau

Projection: Albers Equal Area Conic
Datum: NAD 83
Spheroid: GRS 80
1st Standard Parallel: 32 16 36
2nd Standard Parallel: 36 03 20
Central Meridian: -106 01 31
Latitude of Projection's Origin: 31 19 55
False Easting: 0
False Northing: 0

0 7 14 21 28 35 Kilometers
0 4 8 12 16 20 Miles
The plotted map scale is 1:245,640

N W E S

Boundary and Annexation Survey (BAS) ID: 23505300000
BAS Submission Deadline: March 1, 2021

PDF versions of the BAS maps are available at:
www.census.gov/programs-surveys/bas/geographies.html

For more information, or to request additional maps, please email geo.bas@census.gov, call 1-800-972-5651, or visit www.census.gov/programs-surveys/bas.html.

United States Census Bureau

GOVERNMENTAL UNIT REFERENCE MAP (2020): Socorro County, NM

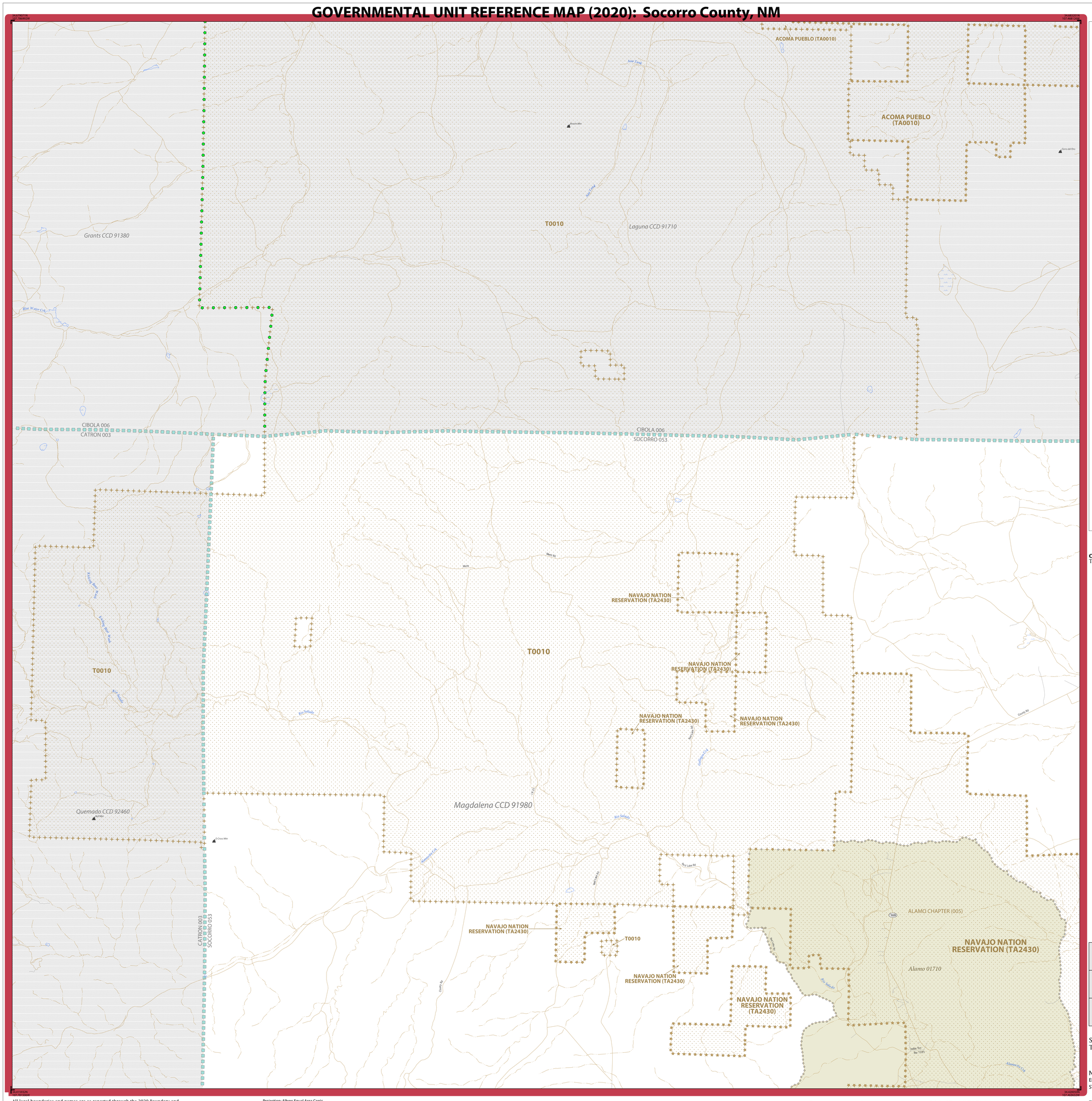

LEGEND

SYMBOL DESCRIPTION	SYMBOL	LABEL STYLE
Federal American Indian Reservation		L'ANSE RESERVATION (TA 1880)
Off-Reservation Trust Land		T1880
American Indian Tribal Subdivision		SHONTO (620)
Alaska Native Regional Corporation (ANRC)		*NANA ANRC 52120*
State (or statistically equivalent entity)		NEW YORK 36
County (or statistically equivalent entity)		ERIE 029
Minor Civil Division (MCD)[1]		Lee town 41460
Census County Division (CCD)[2]		*Jemez CCD 91650*
Consolidated City		MILFORD 47500
Incorporated Place[3]		Davis 18100
Census Designated Place (CDP)[2]		*Cochiti 16560*

DESCRIPTION	SYMBOL	DESCRIPTION	SYMBOL
Interstate	5	Water Body	Pleasant Lake
U.S. Highway	2	Swamp or Marsh	Okefenokee Swamp
State Highway	4	Glacier	Bering Glacier
Other Road	Marsh Ln	Airport, Airfield, or Helicopter Landing Pad	Dónard Airport
Cul-de-sac		College or University	Coll/Univ
Circle		Military	Fort Belvoir
Geographic Offset or Corridor		Prison or Juvenile Detention Center	P/JDC
4WD Trail, Stairway, Alley, Walkway, or Ferry		Cemetery	Powell Cmtry
Railroad	Southern RR	Golf Course	Pinehurst GlfCrs
Pipeline or Power Line		National Park or Forest	Yosemite NP
Ridge or Fence		Other Park	St Francis Park
Property Line or Nonvisible Boundary		Outside Subject Area	
Perennial Stream	Tumbling Cr	Inset Area	A1
Intermittent Stream	Piney Cr		
Mountain Peak or Hill	Mt. Baker		

Where state, county, and/or MCD/CCD boundaries coincide, the map shows the boundary symbol for only the highest-ranking of these boundaries. Where American Indian reservation and American Indian tribal subdivision boundaries coincide, the map shows only the American Indian reservation boundaries.

Entity names are followed by either their FIPS code or census code; parentheses indicate a census code.

1 "MCD" indicates a false MCD. These are for Census Bureau use only.

2 The CCD and CDP boundaries represent statistical entities only and are not updated through the BAS.

3 Incorporated place name color corresponds to the incorporated place fill color.

Due to space limitations, some road names, along with other feature and geography names on the map, may not be shown.

The Census Bureau stores primary and alternate road names, but only primary road names are used to label the roads on these maps.

OFF-RESERVATION TRUST LAND NAMES
T0010 Acoma

Key to Adjacent Sheets

	1	2
	6	7

Sheet Location within Entity

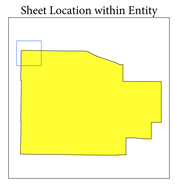

Sheet 1 of 28 PARENT sheets
Total Sheets: 32 (Index 1; Parent 28; Inset 3)

NAME: Socorro County (053)
ENTITY TYPE: County or statistically equivalent entity
ST: New Mexico (35)

INDEX OR PARENT SHEET #: 001
INSET SHEET #: 000000

2020 COUNTY REF MAP (PARENT)

5340235053000000001000000

All legal boundaries and names are as reported through the 2020 Boundary and Annexation Survey (BAS) and Boundary Validation Program (BVP). The boundaries shown on this map are for Census Bureau statistical data collection and tabulation purposes only; their depiction and designation for statistical purposes does not constitute a determination of jurisdictional authority or rights of ownership or entitlement.

Data Source: U.S. Census Bureau's MAF/TIGER database (TAB20), November 2020
Created by Geography Division: December 09, 2020

U.S. DEPARTMENT OF COMMERCE U.S. Census Bureau

Projection: Albers Equal Area Conic
Datum: NAD 83
Spheroid: GRS 80
1st Standard Parallel: 32 16 36
2nd Standard Parallel: 36 03 20
Central Meridian: -106 01 31
Latitude of Projection's Origin: 31 19 55
False Easting: 0
False Northing: 0

0 1 2 3 4 5 Kilometers
0 0.8 1.6 2.4 3.2 4 Miles
The plotted map scale is 1:40,000

N W E S

Boundary and Annexation Survey (BAS) ID: 23505300000
BAS Submission Deadline: March 1, 2021

PDF versions of the BAS maps are available at:
www.census.gov/programs-surveys/bas/geographies.html

For more information, or to request additional maps, please email geo.bas@census.gov, call 1-800-972-5651, or visit www.census.gov/programs-surveys/bas.html.

GOVERNMENTAL UNIT REFERENCE MAP (2020): Socorro County, NM

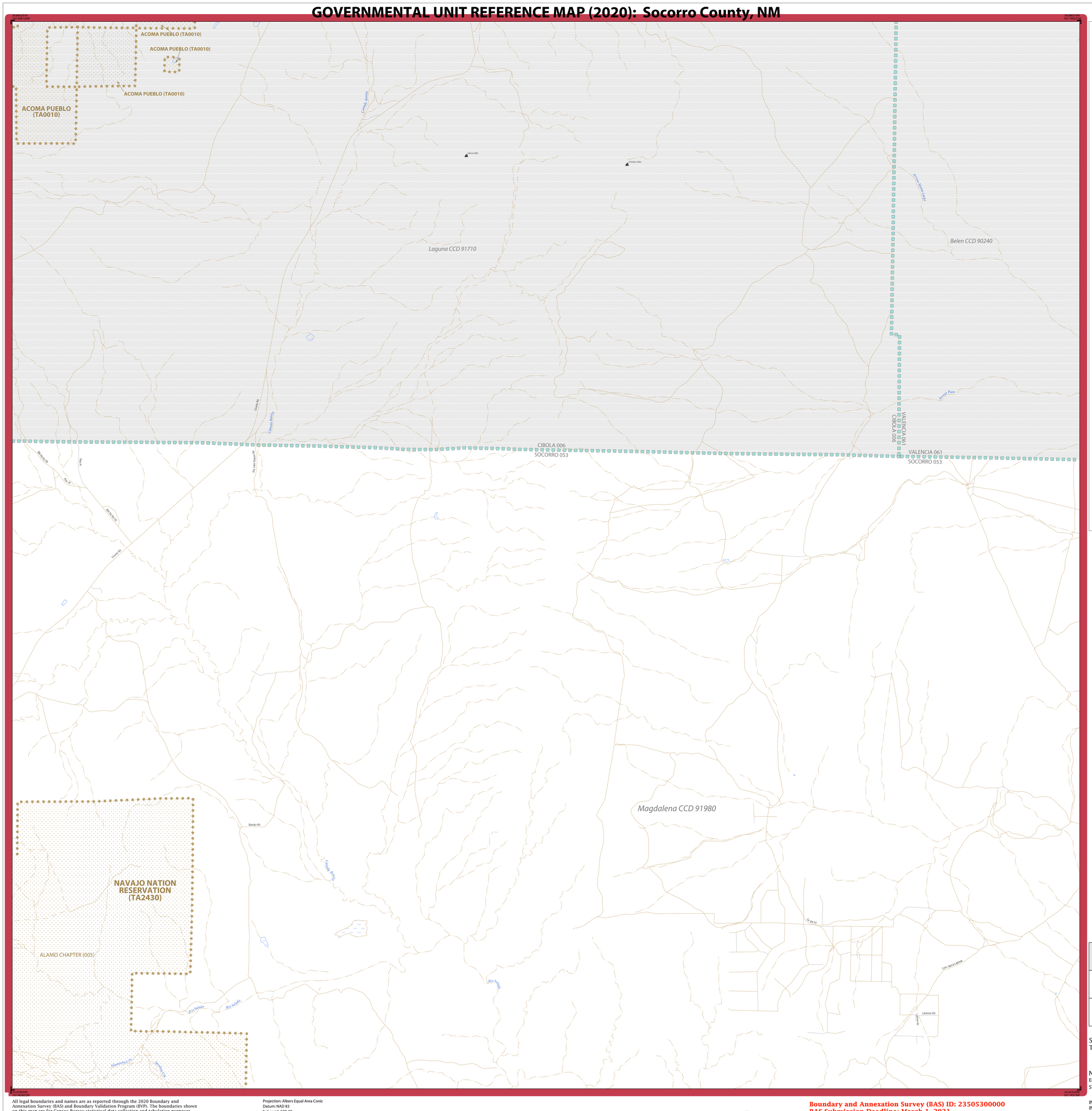

LEGEND

SYMBOL DESCRIPTION	SYMBOL	LABEL STYLE
Federal American Indian Reservation		L'ANSE RESERVATION (TA 1880)
Off-Reservation Trust Land		T1880
American Indian Tribal Subdivision		SHONTO (620)
Alaska Native Regional Corporation (ANRC)		*NANA ANRC 52120*
State (or statistically equivalent entity)		NEW YORK 36
County (or statistically equivalent entity)		ERIE 029
Minor Civil Division (MCD)[1]		Lee town 41460
Census County Division (CCD)[2]		*Jemez CCD 91650*
Consolidated City		MILFORD 47500
Incorporated Place[3]		Davis 18100
Census Designated Place (CDP)[2]		*Cochiti 16560*

DESCRIPTION	SYMBOL	DESCRIPTION	SYMBOL
Interstate	5	Water Body	Pleasant Lake
U.S. Highway	2	Swamp or Marsh	Okefenokee Swamp
State Highway	4	Glacier	Bering Glacier
Other Road	Marsh Ln	Airport, Airfield, or Helicopter Landing Pad	Donald Airfield
Cul-de-sac		College or University	Coll/Univ
Circle		Military	Fort Belvoir
Geographic Offset or Corridor		Prison or Juvenile Detention Center	P/JDC
4WD Trail, Stairway, Alley, Walkway, or Ferry		Cemetery	Powell Cmtry
Railroad	Southern RR	Golf Course	Pinehurst GlfCrs
Pipeline or Power Line		National Park or Forest	Yosemite NP
Ridge or Fence		Other Park	St Francis Park
Property Line or Nonvisible Boundary		Outside Subject Area	
Perennial Stream	Tumbling Cr	Inset Area	A1
Intermittent Stream	Piney Cr		
Mountain Peak or Hill	Mt. Baker		

Where state, county, and/or MCD/CCD boundaries coincide, the map shows the boundary symbol for only the highest-ranking of these boundaries. Where American Indian reservation and American Indian tribal subdivision boundaries coincide, the map shows only the American Indian reservation boundaries.

Entity names are followed by either their FIPS code or census code; parentheses indicate a census code.

1 'MCD*' indicates a false MCD. These are for Census Bureau use only.

2 The CCD and CDP boundaries represent statistical entities only and are not updated through the BAS.

3 Incorporated place name color corresponds to the incorporated place fill color.

Due to space limitations, some road names, along with other feature and geography names on the map, may not be shown.

The Census Bureau stores primary and alternate road names, but only primary road names are used to label the roads on these maps.

Key to Adjacent Sheets

1	2	3
6	7	8

Sheet Location within Entity

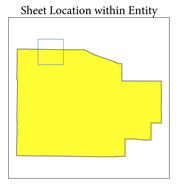

Sheet 2 of 28 PARENT sheets
Total Sheets: 32 (Index 1; Parent 28; Inset 3)

NAME: Socorro County (053)
ENTITY TYPE: County or statistically equivalent entity
ST: New Mexico (35)

INDEX OR PARENT SHEET #: 002
INSET SHEET #: 000000

2020 COUNTY REF MAP (PARENT)

5340235053000000002000000

All legal boundaries and names are as reported through the 2020 Boundary and Annexation Survey (BAS) and Boundary Validation Program (BVP). The boundaries shown on this map are for Census Bureau statistical data collection and tabulation purposes only; their depiction and designation for statistical purposes does not constitute a determination of jurisdictional authority or rights of ownership or entitlement.

Data Source: U.S. Census Bureau's MAF/TIGER database (TAB20), November 2020
Created by Geography Division: December 09, 2020

U.S. DEPARTMENT OF COMMERCE U.S. Census Bureau

Projection: Albers Equal Area Conic
Datum: NAD 83
Spheroid: GRS 80
1st Standard Parallel: 32 16 36
2nd Standard Parallel: 36 03 20
Central Meridian: -106 01 31
Latitude of Projection's Origin: 31 19 55
False Easting: 0
False Northing: 0

0 1 2 3 4 5 Kilometers
0 0.8 1.6 2.4 3.2 4 Miles
The plotted map scale is 1:40,000

N W E S

Boundary and Annexation Survey (BAS) ID: 23505300000
BAS Submission Deadline: March 1, 2021

PDF versions of the BAS maps are available at:
www.census.gov/programs-surveys/bas/geographies.html

For more information, or to request additional maps, please email geo.bas@census.gov, call 1-800-972-5651, or visit www.census.gov/programs-surveys/bas.html.

GOVERNMENTAL UNIT REFERENCE MAP (2020): Socorro County, NM

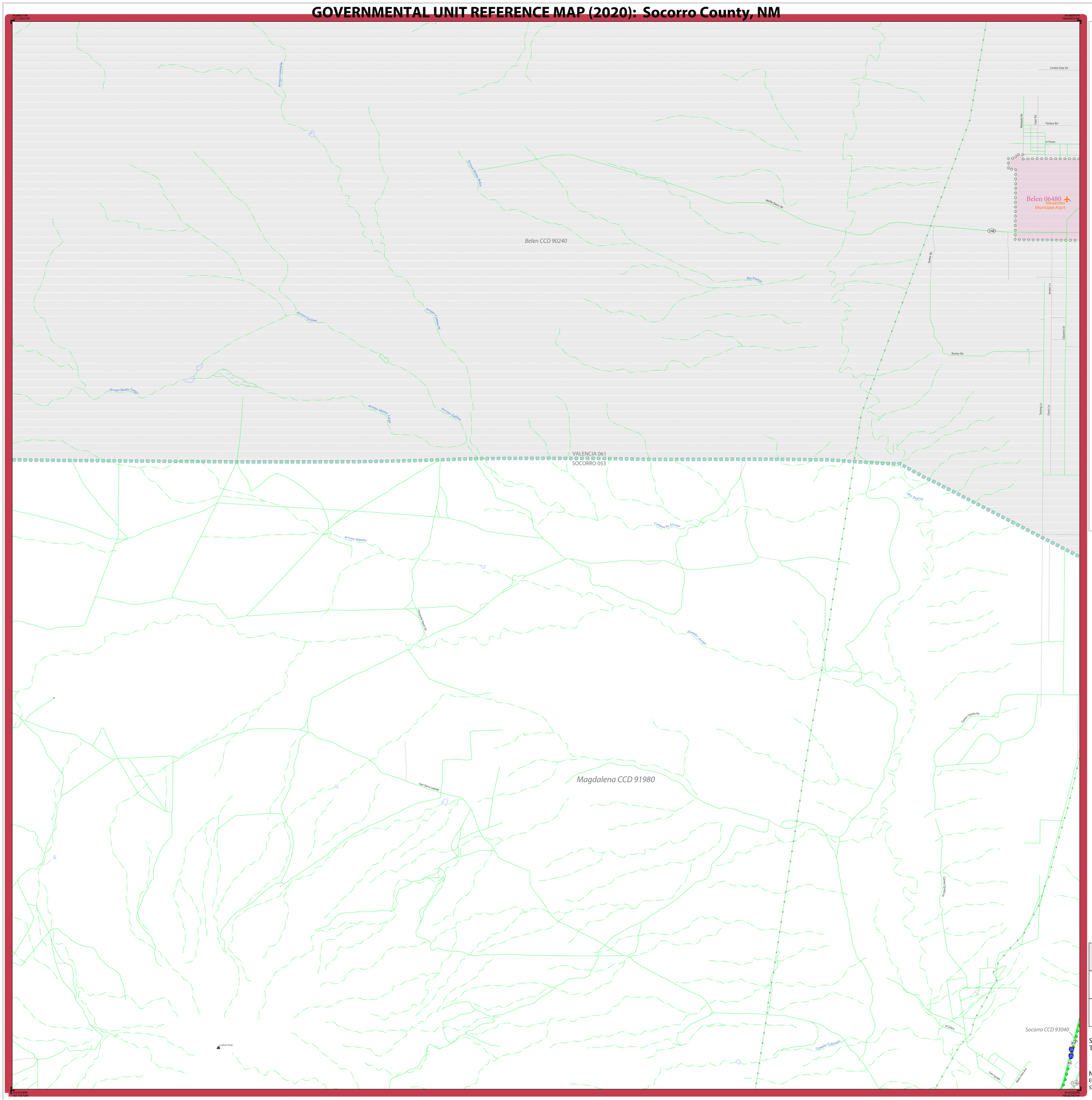

LEGEND

SYMBOL DESCRIPTION	SYMBOL	LABEL STYLE
Federal American Indian Reservation		L'ANSE RESERVATION (TA 1880)
Off-Reservation Trust Land		T1880
American Indian Tribal Subdivision		SHONTO (620)
Alaska Native Regional Corporation (ANRC)		*NANA ANRC 52120*
State (or statistically equivalent entity)		NEW YORK 36
County (or statistically equivalent entity)		ERIE 029
Minor Civil Division (MCD)[1]		Lee town 41460
Census County Division (CCD)[2]		*Jemez CCD 91650*
Consolidated City		MILFORD 47500
Incorporated Place[3]		Davis 18100
Census Designated Place (CDP)[2]		*Cochiti 16560*

DESCRIPTION	SYMBOL	DESCRIPTION	SYMBOL
Interstate	5	Water Body	*Pleasant Lake*
U.S. Highway	2	Swamp or Marsh	*Okefenokee Swamp*
State Highway	4	Glacier	*Bering Glacier*
Other Road	Marsh Ln	Airport, Airfield, or Helicopter Landing Pad	Dónard Airport
Cul-de-sac		College or University	Coll/Univ
Circle		Military	Fort Belvoir
Geographic Offset or Corridor		Prison or Juvenile Detention Center	P/JDC
4WD Trail, Stairway, Alley, Walkway, or Ferry		Cemetery	Powell Cmtry
Railroad	Southern RR	Golf Course	Pinehurst GlfCrs
Pipeline or Power Line		National Park or Forest	Yosemite NP
Ridge or Fence		Other Park	St Francis Park
Property Line or Nonvisible Boundary		Outside Subject Area	
Perennial Stream	*Tumbling Cr*	Inset Area	A1
Intermittent Stream	*Piney Cr*		
Mountain Peak or Hill	*Mt. Baker*		

Where state, county, and/or MCD/CCD boundaries coincide, the map shows the boundary symbol for only the highest-ranking of these boundaries. Where American Indian reservation and American Indian tribal subdivision boundaries coincide, the map shows only the American Indian reservation boundaries.

Entity names are followed by either their FIPS code or census code; parentheses indicate a census code.

1 'MCD*' indicates a false MCD. These are for Census Bureau use only.

2 The CCD and CDP boundaries represent statistical entities only and are not updated through the BAS.

3 Incorporated place name color corresponds to the incorporated place fill color.

Due to space limitations, some road names, along with other feature and geography names on the map, may not be shown.

The Census Bureau stores primary and alternate road names, but only primary road names are used to label the roads on these maps.

Key to Adjacent Sheets

2	3	4
7	8	9

Sheet Location within Entity

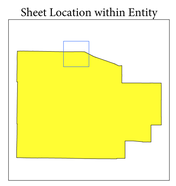

Sheet 3 of 28 PARENT sheets
Total Sheets: 32 (Index 1; Parent 28; Inset 3)

NAME: Socorro County (053)
ENTITY TYPE: County or statistically equivalent entity
ST: New Mexico (35)

INDEX OR PARENT SHEET #: 003
INSET SHEET #: 000000

2020 COUNTY REF MAP (PARENT)
5340235053000000003000000

All legal boundaries and names are as reported through the 2020 Boundary and Annexation Survey (BAS) and Boundary Validation Program (BVP). The boundaries shown on this map are for Census Bureau statistical data collection and tabulation purposes only; their depiction and designation for statistical purposes does not constitute a determination of jurisdictional authority or rights of ownership or entitlement.

Data Source: U.S. Census Bureau's MAF/TIGER database (TAB20), November 2020
Created by Geography Division: December 09, 2020

U.S. DEPARTMENT OF COMMERCE U.S. Census Bureau

Projection: Albers Equal Area Conic
Datum: NAD 83
Spheroid: GRS 80
1st Standard Parallel: 32 16 36
2nd Standard Parallel: 36 03 20
Central Meridian: -106 01 31
Latitude of Projection's Origin: 31 19 55
False Easting: 0
False Northing: 0

0 1 2 3 4 5 Kilometers
0 0.8 1.6 2.4 3.2 4 Miles
The plotted map scale is 1:40,000

N W E S

Boundary and Annexation Survey (BAS) ID: 23505300000
BAS Submission Deadline: March 1, 2021

PDF versions of the BAS maps are available at:
www.census.gov/programs-surveys/bas/geographies.html

For more information, or to request additional maps, please email geo.bas@census.gov, call 1-800-972-5651, or visit www.census.gov/programs-surveys/bas.html.

GOVERNMENTAL UNIT REFERENCE MAP (2020): Socorro County, NM

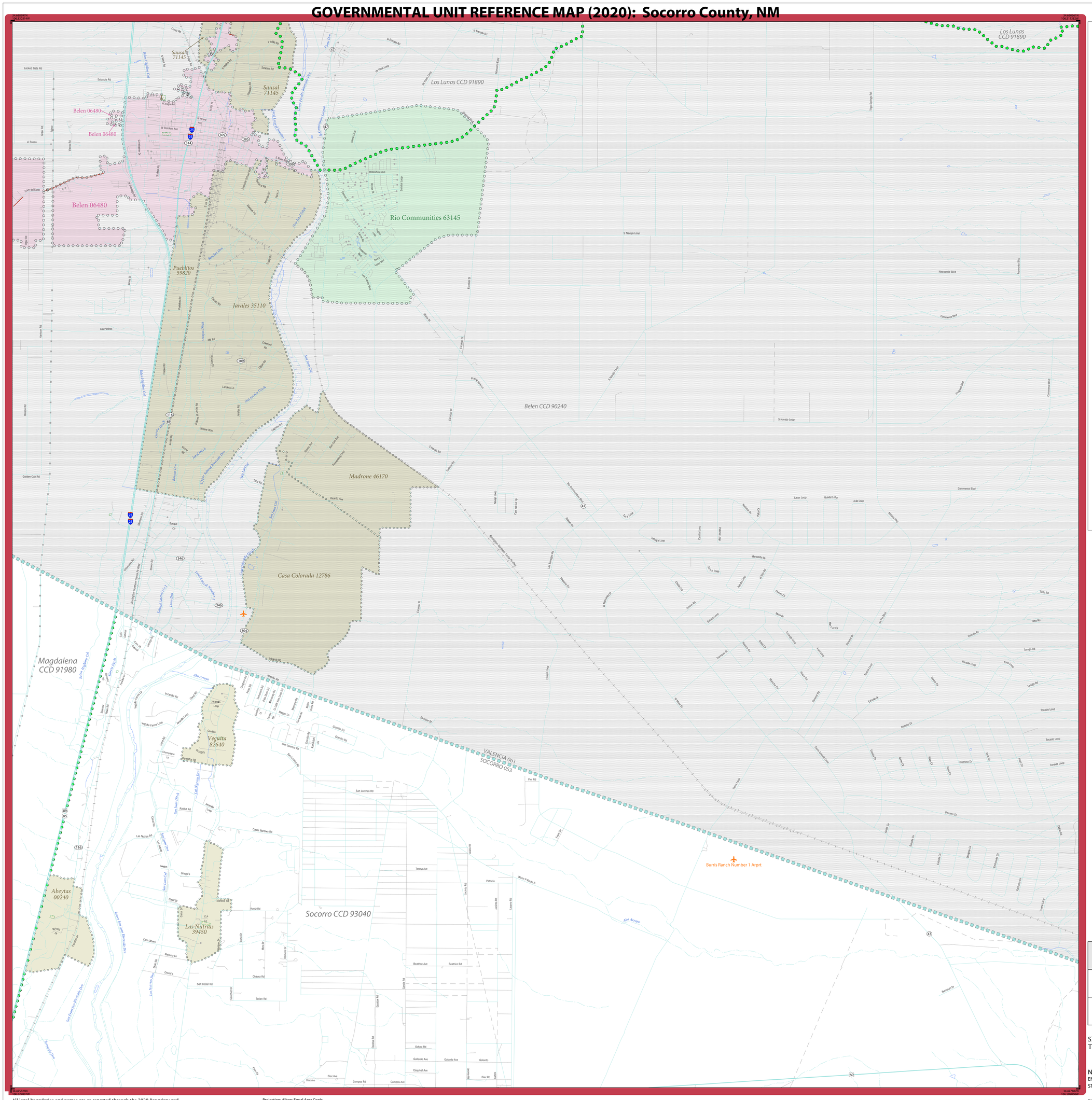

LEGEND

SYMBOL DESCRIPTION	SYMBOL	LABEL STYLE
Federal American Indian Reservation		L'ANSE RESERVATION (TA 1880)
Off-Reservation Trust Land		T1880
American Indian Tribal Subdivision		SHONTO (620)
Alaska Native Regional Corporation (ANRC)		NANA ANRC 52120
State (or statistically equivalent entity)		NEW YORK 36
County (or statistically equivalent entity)		ERIE 029
Minor Civil Division (MCD)[1]		Lee town 41460
Census County Division (CCD)[2]		Jemez CCD 91650
Consolidated City		MILFORD 47500
Incorporated Place[3]		Davis 18100
Census Designated Place (CDP)[2]		Cochiti 16560

DESCRIPTION	SYMBOL	DESCRIPTION	SYMBOL
Interstate	5	Water Body	Pleasant Lake
U.S. Highway	2	Swamp or Marsh	Okefenokee Swamp
State Highway	4	Glacier	Bering Glacier
Other Road	Marsh Ln	Airport, Airfield, or Helicopter Landing Pad	Dónárd Airport
Cul-de-sac		College or University	Coll/Univ
Circle		Military	Fort Belvoir
Geographic Offset or Corridor		Prison or Juvenile Detention Center	P/JDC
4WD Trail, Stairway, Alley, Walkway, or Ferry		Cemetery	Powell Cmtry
Railroad	Southern RR	Golf Course	Pinehurst GlfCrs
Pipeline or Power Line		National Park or Forest	Yosemite NP
Ridge or Fence		Other Park	St Francis Park
Property Line or Nonvisible Boundary		Outside Subject Area	
Perennial Stream	Tumbling Cr	Inset Area	A1
Intermittent Stream	Piney Cr		
Mountain Peak or Hill	Mt. Baker		

Where state, county, and/or MCD/CCD boundaries coincide, the map shows the boundary symbol for only the highest-ranking of these boundaries. Where American Indian reservation and American Indian tribal subdivision boundaries coincide, the map shows only the American Indian reservation boundaries.

Entity names are followed by either their FIPS code or census code; parentheses indicate a census code.

1 'MCD*' indicates a false MCD. These are for Census Bureau use only.

2 The CCD and CDP boundaries represent statistical entities only and are not updated through the BAS.

3 Incorporated place name color corresponds to the incorporated place fill color.

Due to space limitations, some road names, along with other feature and geography names on the map, may not be shown.

The Census Bureau stores primary and alternate road names, but only primary road names are used to label the roads on these maps.

Key to Adjacent Sheets

3	4	5
8	9	10

Sheet Location within Entity

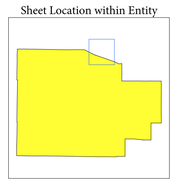

Sheet 4 of 28 PARENT sheets
Total Sheets: 32 (Index 1; Parent 28; Inset 3)

NAME: Socorro County (053)
ENTITY TYPE: County or statistically equivalent entity
ST: New Mexico (35)

INDEX OR PARENT SHEET #: 004
INSET SHEET #: 000000

2020 COUNTY REF MAP (PARENT)

5340235053000000004000000

All legal boundaries and names are as reported through the 2020 Boundary and Annexation Survey (BAS) and Boundary Validation Program (BVP). The boundaries shown on this map are for Census Bureau statistical data collection and tabulation purposes only; their depiction and designation for statistical purposes does not constitute a determination of jurisdictional authority or rights of ownership or entitlement.

Data Source: U.S. Census Bureau's MAF/TIGER database (TAB20), November 2020
Created by Geography Division: December 09, 2020

U.S. DEPARTMENT OF COMMERCE U.S. Census Bureau

Projection: Albers Equal Area Conic
Datum: NAD 83
Spheroid: GRS 80
1st Standard Parallel: 32 16 36
2nd Standard Parallel: 36 03 20
Central Meridian: -106 01 31
Latitude of Projection's Origin: 31 19 55
False Easting: 0
False Northing: 0

0 1 2 3 4 5 Kilometers
0 0.8 1.6 2.4 3.2 4 Miles
The plotted map scale is 1:40,000

N W E S

Boundary and Annexation Survey (BAS) ID: 23505300000
BAS Submission Deadline: March 1, 2021

PDF versions of the BAS maps are available at: www.census.gov/programs-surveys/bas/geographies.html

For more information, or to request additional maps, please email geo.bas@census.gov, call 1-800-972-5651, or visit www.census.gov/programs-surveys/bas.html.

United States Census Bureau

GOVERNMENTAL UNIT REFERENCE MAP (2020): Socorro County, NM

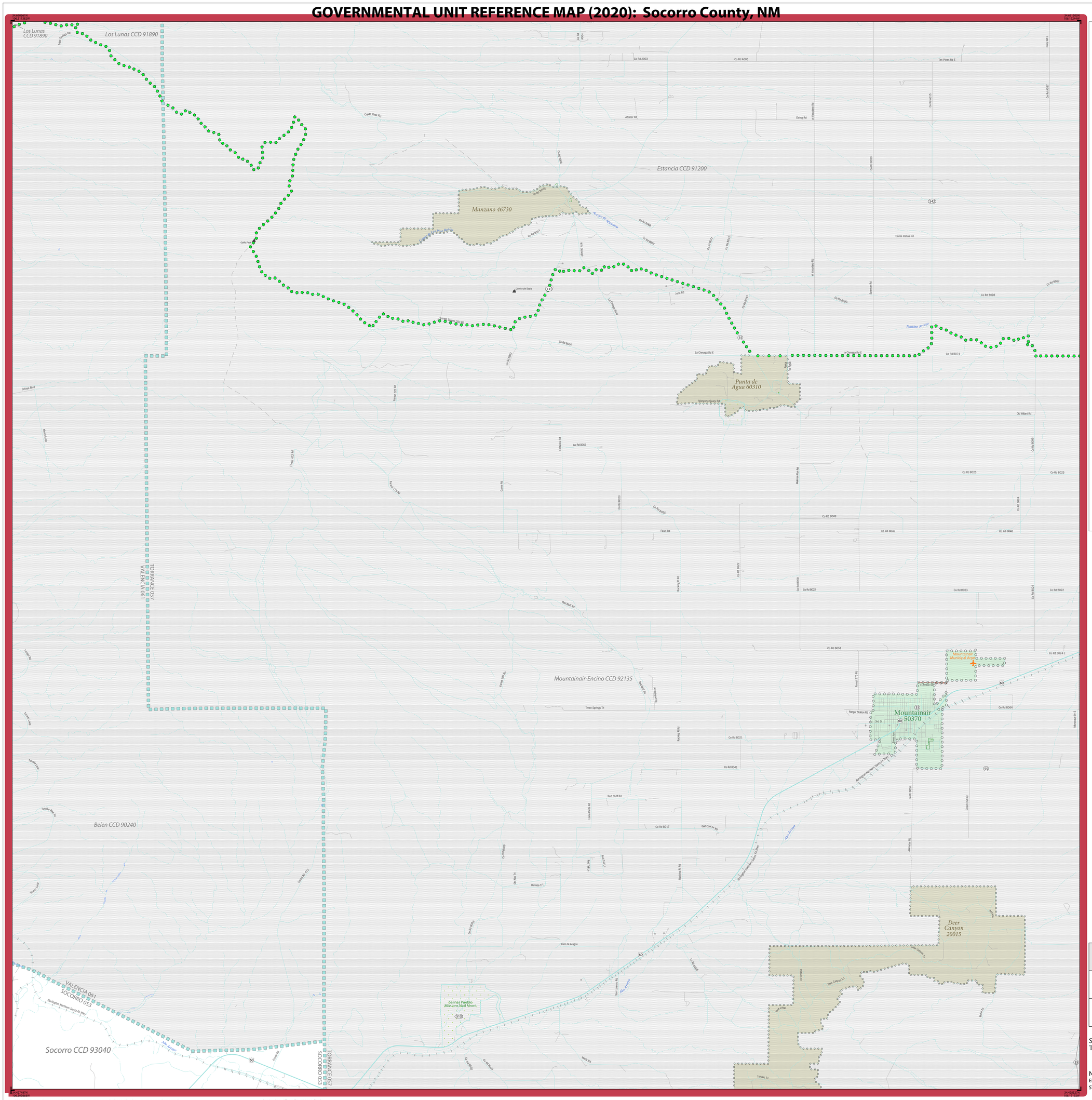

LEGEND

SYMBOL DESCRIPTION	SYMBOL	LABEL STYLE
Federal American Indian Reservation		L'ANSE RESERVATION (TA 1880)
Off-Reservation Trust Land		T1880
American Indian Tribal Subdivision		SHONTO (620)
Alaska Native Regional Corporation (ANRC)		NANA ANRC 52120
State (or statistically equivalent entity)		NEW YORK 36
County (or statistically equivalent entity)		ERIE 029
Minor Civil Division (MCD)[1]		Lee town 41460
Census County Division (CCD)[2]		Jemez CCD 91650
Consolidated City		MILFORD 47500
Incorporated Place[3]		Davis 18100
Census Designated Place (CDP)[2]		Cochiti 16560

DESCRIPTION	SYMBOL
Interstate	
U.S. Highway	
State Highway	
Other Road	Marsh Ln
Cul-de-sac	
Circle	
Geographic Offset or Corridor	
4WD Trail, Stairway, Alley, Walkway, or Ferry	
Railroad	Southern RR
Pipeline or Power Line	
Ridge or Fence	
Property Line or Nonvisible Boundary	
Perennial Stream	Tumbling Cr
Intermittent Stream	Piney Cr
Mountain Peak or Hill	Mt. Baker

DESCRIPTION	SYMBOL
Water Body	Pleasant Lake
Swamp or Marsh	Okefenokee Swamp
Glacier	Bering Glacier
Airport, Airfield, or Helicopter Landing Pad	Dónard Airfield
College or University	Coll/Univ
Military	Fort Belvoir
Prison or Juvenile Detention Center	P/JDC
Cemetery	Powell Cmtry
Golf Course	Pinehurst GlfCrs
National Park or Forest	Yosemite NP
Other Park	St Francis Park
Outside Subject Area	
Inset Area	A1

Where state, county, and/or MCD/CCD boundaries coincide, the map shows the boundary symbol for only the highest-ranking of these boundaries. Where American Indian reservation and American Indian tribal subdivision boundaries coincide, the map shows only the American Indian reservation boundaries.

Entity names are followed by either their FIPS code or census code; parentheses indicate a census code.

1 'MCD*' indicates a false MCD. These are for Census Bureau use only.

2 The CCD and CDP boundaries represent statistical entities only and are not updated through the BAS.

3 Incorporated place name color corresponds to the incorporated place fill color.

Due to space limitations, some road names, along with other feature and geography names on the map, may not be shown.

The Census Bureau stores primary and alternate road names, but only primary road names are used to label the roads on these maps.

Key to Adjacent Sheets

4	5	
9	10	11

Sheet Location within Entity

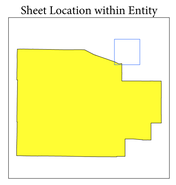

Sheet 5 of 28 PARENT sheets
Total Sheets: 32 (Index 1; Parent 28; Inset 3)

NAME: Socorro County (053)
ENTITY TYPE: County or statistically equivalent entity
ST: New Mexico (35)

INDEX OR PARENT SHEET #: 005
INSET SHEET #: 000000

2020 COUNTY REF MAP (PARENT)

5340235053000000005000000

All legal boundaries and names are as reported through the 2020 Boundary and Annexation Survey (BAS) and Boundary Validation Program (BVP). The boundaries shown on this map are for Census Bureau statistical data collection and tabulation purposes only; their depiction and designation for statistical purposes does not constitute a determination of jurisdictional authority or rights of ownership or entitlement.

Data Source: U.S. Census Bureau's MAF/TIGER database (TAB20), November 2020
Created by Geography Division: December 09, 2020

U.S. DEPARTMENT OF COMMERCE U.S. Census Bureau

Projection: Albers Equal Area Conic
Datum: NAD 83
Spheroid: GRS 80
1st Standard Parallel: 32 16 36
2nd Standard Parallel: 36 03 20
Central Meridian: -106 01 31
Latitude of Projection's Origin: 31 19 55
False Easting: 0
False Northing: 0

0 1 2 3 4 5 Kilometers
0 0.8 1.6 2.4 3.2 4 Miles
The plotted map scale is 1:40,000

N W E S

Boundary and Annexation Survey (BAS) ID: 23505300000
BAS Submission Deadline: March 1, 2021

PDF versions of the BAS maps are available at: www.census.gov/programs-surveys/bas/geographies.html

For more information, or to request additional maps, please email geo.bas@census.gov, call 1-800-972-5651, or visit www.census.gov/programs-surveys/bas.html.

United States Census Bureau

GOVERNMENTAL UNIT REFERENCE MAP (2020): Socorro County, NM

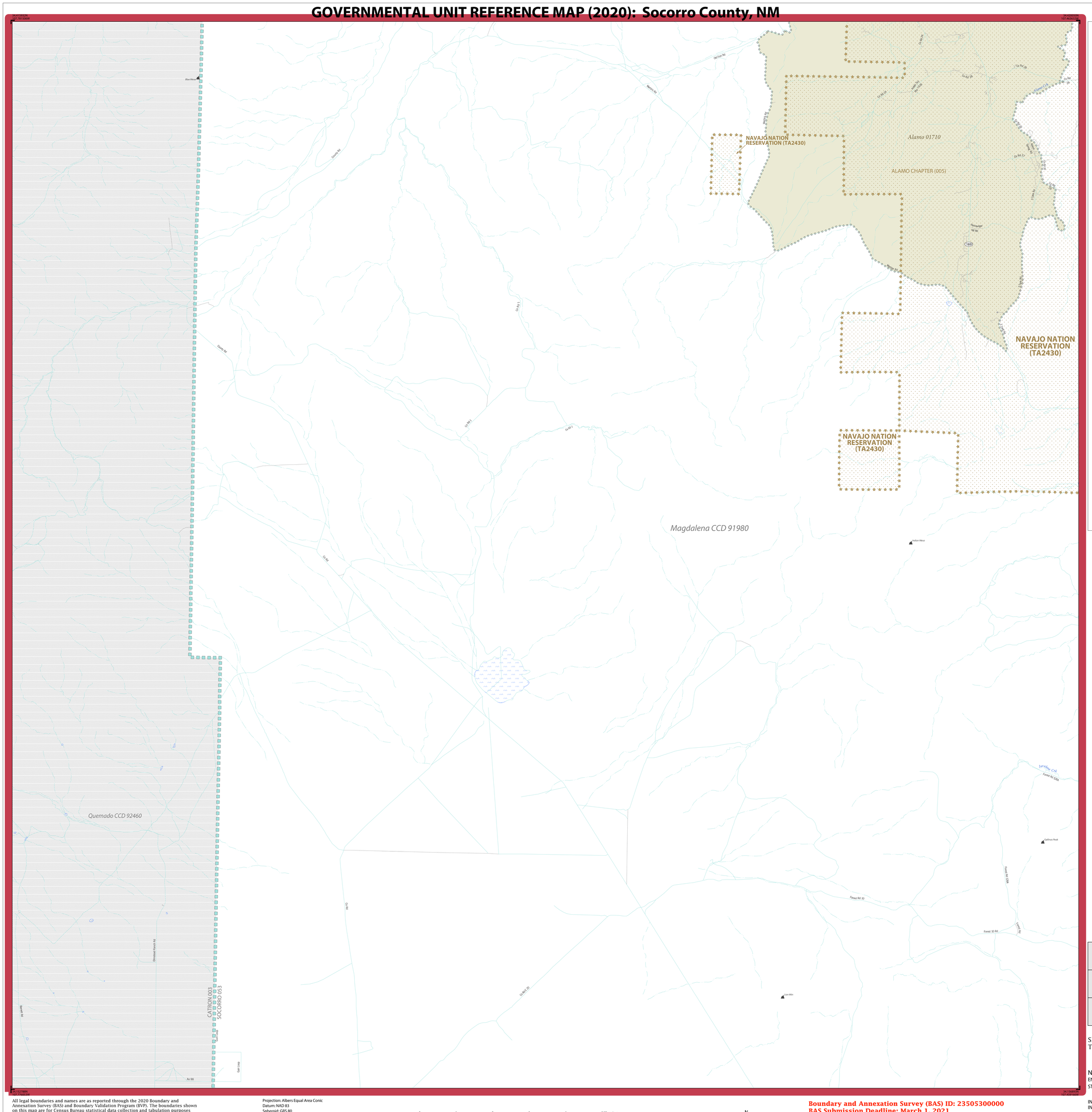

LEGEND

SYMBOL DESCRIPTION	SYMBOL	LABEL STYLE
Federal American Indian Reservation		L'ANSE RESERVATION (TA 1880)
Off-Reservation Trust Land		T1880
American Indian Tribal Subdivision		SHONTO (620)
Alaska Native Regional Corporation (ANRC)		*NANA ANRC 52120*
State (or statistically equivalent entity)		NEW YORK 36
County (or statistically equivalent entity)		ERIE 029
Minor Civil Division (MCD)[1]		Lee town 41460
Census County Division (CCD)[2]		*Jemez CCD 91650*
Consolidated City		MILFORD 47500
Incorporated Place[3]		Davis 18100
Census Designated Place (CDP)[2]		*Cochiti 16560*

DESCRIPTION	SYMBOL
Interstate	5
U.S. Highway	2
State Highway	4
Other Road	Marsh Ln
Cul-de-sac	
Circle	
Geographic Offset or Corridor	
4WD Trail, Stairway, Alley, Walkway, or Ferry	
Railroad	Southern RR
Pipeline or Power Line	
Ridge or Fence	
Property Line or Nonvisible Boundary	
Perennial Stream	Tumbling Cr
Intermittent Stream	Piney Cr
Mountain Peak or Hill	Mt. Baker

DESCRIPTION	SYMBOL
Water Body	Pleasant Lake
Swamp or Marsh	Okefenokee Swamp
Glacier	Bering Glacier
Airport, Airfield, or Helicopter Landing Pad	Dinard Airport
College or University	Coll/Univ
Military	Fort Belvoir
Prison or Juvenile Detention Center	P/JDC
Cemetery	Powell Cmtry
Golf Course	Pinehurst GlfCrs
National Park or Forest	Yosemite NP
Other Park	St Francis Park
Outside Subject Area	
Inset Area	A1

Where state, county, and/or MCD/CCD boundaries coincide, the map shows the boundary symbol for only the highest-ranking of these boundaries. Where American Indian reservation and American Indian tribal subdivision boundaries coincide, the map shows only the American Indian reservation boundaries.

Entity names are followed by either their FIPS code or census code; parentheses indicate a census code.

1 "MCD" indicates a false MCD. These are for Census Bureau use only.

2 The CCD and CDP boundaries represent statistical entities only and are not updated through the BAS.

3 Incorporated place name color corresponds to the incorporated place fill color.

Due to space limitations, some road names, along with other feature and geography names on the map, may not be shown.

The Census Bureau stores primary and alternate road names, but only primary road names are used to label the roads on these maps.

Key to Adjacent Sheets

	1	2
	6	7
	12	13

Sheet Location within Entity

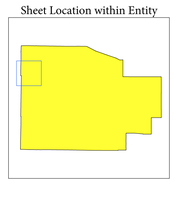

Sheet 6 of 28 PARENT sheets
Total Sheets: 32 (Index 1; Parent 28; Inset 3)

NAME: Socorro County (053)
ENTITY TYPE: County or statistically equivalent entity
ST: New Mexico (35)

INDEX OR PARENT SHEET #: 006
INSET SHEET #: 000000

2020 COUNTY REF MAP (PARENT)

53402350530000000060000 0

All legal boundaries and names are as reported through the 2020 Boundary and Annexation Survey (BAS) and Boundary Validation Program (BVP). The boundaries shown on this map are for Census Bureau statistical data collection and tabulation purposes only; their depiction and designation for statistical purposes does not constitute a determination of jurisdictional authority or rights of ownership or entitlement.

Data Source: U.S. Census Bureau's MAF/TIGER database (TAB20), November 2020
Created by Geography Division: December 09, 2020

U.S. DEPARTMENT OF COMMERCE U.S. Census Bureau

Projection: Albers Equal Area Conic
Datum: NAD 83
Spheroid: GRS 80
1st Standard Parallel: 32 16 36
2nd Standard Parallel: 36 03 20
Central Meridian: -106 01 31
Latitude of Projection's Origin: 31 19 55
False Easting: 0
False Northing: 0

0 1 2 3 4 5 Kilometers
0 0.8 1.6 2.4 3.2 4 Miles
The plotted map scale is 1:40,000

N W E S

Boundary and Annexation Survey (BAS) ID: 23505300000
BAS Submission Deadline: March 1, 2021

PDF versions of the BAS maps are available at:
www.census.gov/programs-surveys/bas/geographies.html

For more information, or to request additional maps, please email geo.bas@census.gov, call 1-800-972-5651, or visit www.census.gov/programs-surveys/bas.html.

United States Census Bureau

GOVERNMENTAL UNIT REFERENCE MAP (2020): Socorro County, NM

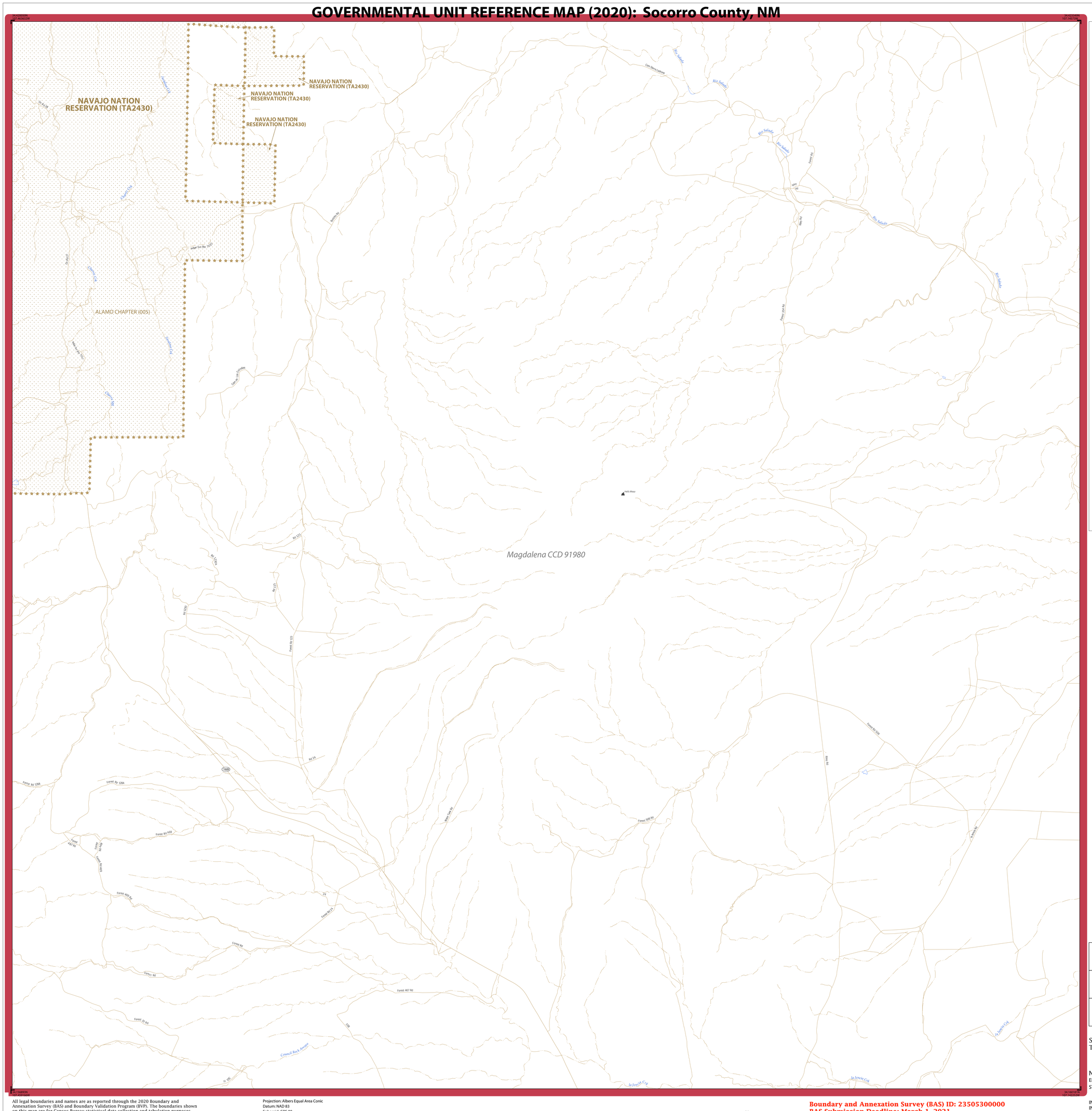
NAVAJO NATION RESERVATION (TA2430)
NAVAJO NATION RESERVATION (TA2430)
NAVAJO NATION RESERVATION (TA2430)
NAVAJO NATION RESERVATION (TA2430)
ALAMO CHAPTER (005)
Magdalena CCD 91980
Rio Salado
Cam Sierra Lookout
Forest Rd
Rio Rd
Forest Rd 24
Forest Rd 123
Forest Rd 123A
Forest Rd 469
Forest Rd 467
Forest Rd 467 Rd
Forest Rd 467A
Forest Rd 467B
Forest Rd 467C
Forest Rd 467D
Forest Rd 467E
Forest Rd 467F
Forest Rd 467G
Forest Rd 467H
Forest Rd 467I
Forest Rd 467J
Forest Rd 467K
Forest Rd 467L
Forest Rd 467M
Forest Rd 467N
Forest Rd 467O
Forest Rd 467P
Forest Rd 467Q
Forest Rd 467R
Forest Rd 467S
Forest Rd 467T
Forest Rd 467U
Forest Rd 467V
Forest Rd 467W
Forest Rd 467X
Forest Rd 467Y
Forest Rd 467Z
Forest Rd 467AA
Forest Rd 467AB
Forest Rd 467AC
Forest Rd 467AD
Forest Rd 467AE
Forest Rd 467AF
Forest Rd 467AG
Forest Rd 467AH
Forest Rd 467AI
Forest Rd 467AJ
Forest Rd 467AK
Forest Rd 467AL
Forest Rd 467AM
Forest Rd 467AN
Forest Rd 467AO
Forest Rd 467AP
Forest Rd 467AQ
Forest Rd 467AR
Forest Rd 467AS
Forest Rd 467AT
Forest Rd 467AU
Forest Rd 467AV
Forest Rd 467AW
Forest Rd 467AX
Forest Rd 467AY
Forest Rd 467AZ
Forest Rd 467BA
Forest Rd 467BB
Forest Rd 467BC
Forest Rd 467BD
Forest Rd 467BE
Forest Rd 467BF
Forest Rd 467BG
Forest Rd 467BH
Forest Rd 467BI
Forest Rd 467BJ
Forest Rd 467BK
Forest Rd 467BL
Forest Rd 467BM
Forest Rd 467BN
Forest Rd 467BO
Forest Rd 467BP
Forest Rd 467BQ
Forest Rd 467BR
Forest Rd 467BS
Forest Rd 467BT
Forest Rd 467BU
Forest Rd 467BV
Forest Rd 467BW
Forest Rd 467BX
Forest Rd 467BY
Forest Rd 467BZ
Forest Rd 467CA
Forest Rd 467CB
Forest Rd 467CC
Forest Rd 467CD
Forest Rd 467CE
Forest Rd 467CF
Forest Rd 467CG
Forest Rd 467CH
Forest Rd 467CI
Forest Rd 467CJ
Forest Rd 467CK
Forest Rd 467CL
Forest Rd 467CM
Forest Rd 467CN
Forest Rd 467CO
Forest Rd 467CP
Forest Rd 467CQ
Forest Rd 467CR
Forest Rd 467CS
Forest Rd 467CT
Forest Rd 467CU
Forest Rd 467CV
Forest Rd 467CW
Forest Rd 467CX
Forest Rd 467CY
Forest Rd 467CZ
Forest Rd 467DA
Forest Rd 467DB
Forest Rd 467DC
Forest Rd 467DD
Forest Rd 467DE
Forest Rd 467DF
Forest Rd 467DG
Forest Rd 467DH
Forest Rd 467DI
Forest Rd 467DJ
Forest Rd 467DK
Forest Rd 467DL
Forest Rd 467DM
Forest Rd 467DN
Forest Rd 467DO
Forest Rd 467DP
Forest Rd 467DQ
Forest Rd 467DR
Forest Rd 467DS
Forest Rd 467DT
Forest Rd 467DU
Forest Rd 467DV
Forest Rd 467DW
Forest Rd 467DX
Forest Rd 467DY
Forest Rd 467DZ
Forest Rd 467EA
Forest Rd 467EB
Forest Rd 467EC
Forest Rd 467ED
Forest Rd 467EE
Forest Rd 467EF
Forest Rd 467EG
Forest Rd 467EH
Forest Rd 467EI
Forest Rd 467EJ
Forest Rd 467EK
Forest Rd 467EL
Forest Rd 467EM
Forest Rd 467EN
Forest Rd 467EO
Forest Rd 467EP
Forest Rd 467EQ
Forest Rd 467ER
Forest Rd 467ES
Forest Rd 467ET
Forest Rd 467EU
Forest Rd 467EV
Forest Rd 467EW
Forest Rd 467EX
Forest Rd 467EY
Forest Rd 467EZ
Forest Rd 467FA
Forest Rd 467FB
Forest Rd 467FC
Forest Rd 467FD
Forest Rd 467FE
Forest Rd 467FF
Forest Rd 467FG
Forest Rd 467FH
Forest Rd 467FI
Forest Rd 467FJ
Forest Rd 467FK
Forest Rd 467FL
Forest Rd 467FM
Forest Rd 467FN
Forest Rd 467FO
Forest Rd 467FP
Forest Rd 467FQ
Forest Rd 467FR
Forest Rd 467FS
Forest Rd 467FT
Forest Rd 467FU
Forest Rd 467FV
Forest Rd 467FW
Forest Rd 467FX
Forest Rd 467FY
Forest Rd 467FZ
Forest Rd 467GA
Forest Rd 467GB
Forest Rd 467GC
Forest Rd 467GD
Forest Rd 467GE
Forest Rd 467GF
Forest Rd 467GG
Forest Rd 467GH
Forest Rd 467GI
Forest Rd 467GJ
Forest Rd 467GK
Forest Rd 467GL
Forest Rd 467GM
Forest Rd 467GN
Forest Rd 467GO
Forest Rd 467GP
Forest Rd 467GQ
Forest Rd 467GR
Forest Rd 467GS
Forest Rd 467GT
Forest Rd 467GU
Forest Rd 467GV
Forest Rd 467GW
Forest Rd 467GX
Forest Rd 467GY
Forest Rd 467GZ
Forest Rd 467HA
Forest Rd 467HB
Forest Rd 467HC
Forest Rd 467HD
Forest Rd 467HE
Forest Rd 467HF
Forest Rd 467HG
Forest Rd 467HH
Forest Rd 467HI
Forest Rd 467HJ
Forest Rd 467HK
Forest Rd 467HL
Forest Rd 467HM
Forest Rd 467HN
Forest Rd 467HO
Forest Rd 467HP
Forest Rd 467HQ
Forest Rd 467HR
Forest Rd 467HS
Forest Rd 467HT
Forest Rd 467HU
Forest Rd 467HV
Forest Rd 467HW
Forest Rd 467HX
Forest Rd 467HY
Forest Rd 467HZ
Forest Rd 467IA
Forest Rd 467IB
Forest Rd 467IC
Forest Rd 467ID
Forest Rd 467IE
Forest Rd 467IF
Forest Rd 467IG
Forest Rd 467IH
Forest Rd 467II
Forest Rd 467IJ
Forest Rd 467IK
Forest Rd 467IL
Forest Rd 467IM
Forest Rd 467IN
Forest Rd 467IO
Forest Rd 467IP
Forest Rd 467IQ
Forest Rd 467IR
Forest Rd 467IS
Forest Rd 467IT
Forest Rd 467IU
Forest Rd 467IV
Forest Rd 467IW
Forest Rd 467IX
Forest Rd 467IY
Forest Rd 467IZ
Forest Rd 467JA
Forest Rd 467JB
Forest Rd 467JC
Forest Rd 467JD
Forest Rd 467JE
Forest Rd 467JF
Forest Rd 467JG
Forest Rd 467JH
Forest Rd 467JI
Forest Rd 467JJ
Forest Rd 467JK
Forest Rd 467JL
Forest Rd 467JM
Forest Rd 467JN
Forest Rd 467JO
Forest Rd 467JP
Forest Rd 467JQ
Forest Rd 467JR
Forest Rd 467JS
Forest Rd 467JT
Forest Rd 467JU
Forest Rd 467JV
Forest Rd 467JW
Forest Rd 467JX
Forest Rd 467JY
Forest Rd 467JZ
Forest Rd 467KA
Forest Rd 467KB
Forest Rd 467KC
Forest Rd 467KD
Forest Rd 467KE
Forest Rd 467KF
Forest Rd 467KG
Forest Rd 467KH
Forest Rd 467KI
Forest Rd 467KJ
Forest Rd 467KK
Forest Rd 467KL
Forest Rd 467KM
Forest Rd 467KN
Forest Rd 467KO
Forest Rd 467KP
Forest Rd 467KQ
Forest Rd 467KR
Forest Rd 467KS
Forest Rd 467KT
Forest Rd 467KU
Forest Rd 467KV
Forest Rd 467KW
Forest Rd 467KX
Forest Rd 467KY
Forest Rd 467KZ
Forest Rd 467LA
Forest Rd 467LB
Forest Rd 467LC
Forest Rd 467LD
Forest Rd 467LE
Forest Rd 467LF
Forest Rd 467LG
Forest Rd 467LH
Forest Rd 467LI
Forest Rd 467LJ
Forest Rd 467LK
Forest Rd 467LL
Forest Rd 467LM
Forest Rd 467LN
Forest Rd 467LO
Forest Rd 467LP
Forest Rd 467LQ
Forest Rd 467LR
Forest Rd 467LS
Forest Rd 467LT
Forest Rd 467LU
Forest Rd 467LV
Forest Rd 467LW
Forest Rd 467LX
Forest Rd 467LY
Forest Rd 467LZ
Forest Rd 467MA
Forest Rd 467MB
Forest Rd 467MC
Forest Rd 467MD
Forest Rd 467ME
Forest Rd 467MF
Forest Rd 467MG
Forest Rd 467MH
Forest Rd 467MI
Forest Rd 467MJ
Forest Rd 467MK
Forest Rd 467ML
Forest Rd 467MM
Forest Rd 467MN
Forest Rd 467MO
Forest Rd 467MP
Forest Rd 467MQ
Forest Rd 467MR
Forest Rd 467MS
Forest Rd 467MT
Forest Rd 467MU
Forest Rd 467MV
Forest Rd 467MW
Forest Rd 467MX
Forest Rd 467MY
Forest Rd 467MZ
Forest Rd 467NA
Forest Rd 467NB
Forest Rd 467NC
Forest Rd 467ND
Forest Rd 467NE
Forest Rd 467NF
Forest Rd 467NG
Forest Rd 467NH
Forest Rd 467NI
Forest Rd 467NJ
Forest Rd 467NK
Forest Rd 467NL
Forest Rd 467NM
Forest Rd 467NN
Forest Rd 467NO
Forest Rd 467NP
Forest Rd 467NQ
Forest Rd 467NR
Forest Rd 467NS
Forest Rd 467NT
Forest Rd 467NU
Forest Rd 467NV
Forest Rd 467NW
Forest Rd 467NX
Forest Rd 467NY
Forest Rd 467NZ
Forest Rd 467OA
Forest Rd 467OB
Forest Rd 467OC
Forest Rd 467OD
Forest Rd 467OE
Forest Rd 467OF
Forest Rd 467OG
Forest Rd 467OH
Forest Rd 467OI
Forest Rd 467OJ
Forest Rd 467OK
Forest Rd 467OL
Forest Rd 467OM
Forest Rd 467ON
Forest Rd 467OO
Forest Rd 467OP
Forest Rd 467OQ
Forest Rd 467OR
Forest Rd 467OS
Forest Rd 467OT
Forest Rd 467OU
Forest Rd 467OV
Forest Rd 467OW
Forest Rd 467OX
Forest Rd 467OY
Forest Rd 467OZ
Forest Rd 467PA
Forest Rd 467PB
Forest Rd 467PC
Forest Rd 467PD
Forest Rd 467PE
Forest Rd 467PF
Forest Rd 467PG
Forest Rd 467PH
Forest Rd 467PI
Forest Rd 467PJ
Forest Rd 467PK
Forest Rd 467PL
Forest Rd 467PM
Forest Rd 467PN
Forest Rd 467PO
Forest Rd 467PP
Forest Rd 467PQ
Forest Rd 467PR
Forest Rd 467PS
Forest Rd 467PT
Forest Rd 467PU
Forest Rd 467PV
Forest Rd 467PW
Forest Rd 467PX
Forest Rd 467PY
Forest Rd 467PZ
Forest Rd 467QA
Forest Rd 467QB
Forest Rd 467QC
Forest Rd 467QD
Forest Rd 467QE
Forest Rd 467QF
Forest Rd 467QG
Forest Rd 467QH
Forest Rd 467QI
Forest Rd 467QJ
Forest Rd 467QK
Forest Rd 467QL
Forest Rd 467QM
Forest Rd 467QN
Forest Rd 467QO
Forest Rd 467QP
Forest Rd 467QQ
Forest Rd 467QR
Forest Rd 467QS
Forest Rd 467QT
Forest Rd 467QU
Forest Rd 467QV
Forest Rd 467QW
Forest Rd 467QX
Forest Rd 467QY
Forest Rd 467QZ
Forest Rd 467RA
Forest Rd 467RB
Forest Rd 467RC
Forest Rd 467RD
Forest Rd 467RE
Forest Rd 467RF
Forest Rd 467RG
Forest Rd 467RH
Forest Rd 467RI
Forest Rd 467RJ
Forest Rd 467RK
Forest Rd 467RL
Forest Rd 467RM
Forest Rd 467RN
Forest Rd 467RO
Forest Rd 467RP
Forest Rd 467RQ
Forest Rd 467RR
Forest Rd 467RS
Forest Rd 467RT
Forest Rd 467RU
Forest Rd 467RV
Forest Rd 467RW
Forest Rd 467RX
Forest Rd 467RY
Forest Rd 467RZ
Forest Rd 467SA
Forest Rd 467SB
Forest Rd 467SC
Forest Rd 467SD
Forest Rd 467SE
Forest Rd 467SF
Forest Rd 467SG
Forest Rd 467SH
Forest Rd 467SI
Forest Rd 467SJ
Forest Rd 467SK
Forest Rd 467SL
Forest Rd 467SM
Forest Rd 467SN
Forest Rd 467SO
Forest Rd 467SP
Forest Rd 467SQ
Forest Rd 467SR
Forest Rd 467SS
Forest Rd 467ST
Forest Rd 467SU
Forest Rd 467SV
Forest Rd 467SW
Forest Rd 467SX
Forest Rd 467SY
Forest Rd 467SZ
Forest Rd 467TA
Forest Rd 467TB
Forest Rd 467TC
Forest Rd 467TD
Forest Rd 467TE
Forest Rd 467TF
Forest Rd 467TG
Forest Rd 467TH
Forest Rd 467TI
Forest Rd 467TJ
Forest Rd 467TK
Forest Rd 467TL
Forest Rd 467TM
Forest Rd 467TN
Forest Rd 467TO
Forest Rd 467TP
Forest Rd 467TQ
Forest Rd 467TR
Forest Rd 467TS
Forest Rd 467TT
Forest Rd 467TU
Forest Rd 467TV
Forest Rd 467TW
Forest Rd 467TX
Forest Rd 467TY
Forest Rd 467TZ
Forest Rd 467UA
Forest Rd 467UB
Forest Rd 467UC
Forest Rd 467UD
Forest Rd 467UE
Forest Rd 467UF
Forest Rd 467UG
Forest Rd 467UH
Forest Rd 467UI
Forest Rd 467UJ
Forest Rd 467UK
Forest Rd 467UL
Forest Rd 467UM
Forest Rd 467UN
Forest Rd 467UO
Forest Rd 467UP
Forest Rd 467UQ
Forest Rd 467UR
Forest Rd 467US
Forest Rd 467UT
Forest Rd 467UU
Forest Rd 467UV
Forest Rd 467UW
Forest Rd 467UX
Forest Rd 467UY
Forest Rd 467UZ
Forest Rd 467VA
Forest Rd 467VB
Forest Rd 467VC
Forest Rd 467VD
Forest Rd 467VE
Forest Rd 467VF
Forest Rd 467VG
Forest Rd 467VH
Forest Rd 467VI
Forest Rd 467VJ
Forest Rd 467VK
Forest Rd 467VL
Forest Rd 467VM
Forest Rd 467VN
Forest Rd 467VO
Forest Rd 467VP
Forest Rd 467VQ
Forest Rd 467VR
Forest Rd 467VS
Forest Rd 467VT
Forest Rd 467VU
Forest Rd 467VV
Forest Rd 467VW
Forest Rd 467VX
Forest Rd 467VY
Forest Rd 467VZ
Forest Rd 467WA
Forest Rd 467WB
Forest Rd 467WC
Forest Rd 467WD
Forest Rd 467WE
Forest Rd 467WF
Forest Rd 467WG
Forest Rd 467WH
Forest Rd 467WI
Forest Rd 467WJ
Forest Rd 467WK
Forest Rd 467WL
Forest Rd 467WM
Forest Rd 467WN
Forest Rd 467WO
Forest Rd 467WP
Forest Rd 467WQ
Forest Rd 467WR
Forest Rd 467WS
Forest Rd 467WT
Forest Rd 467WU
Forest Rd 467WV
Forest Rd 467WW
Forest Rd 467WX
Forest Rd 467WY
Forest Rd 467WZ
Forest Rd 467XA
Forest Rd 467XB
Forest Rd 467XC
Forest Rd 467XD
Forest Rd 467XE
Forest Rd 467XF
Forest Rd 467XG
Forest Rd 467XH
Forest Rd 467XI
Forest Rd 467XJ
Forest Rd 467XK
Forest Rd 467XL
Forest Rd 467XM
Forest Rd 467XN
Forest Rd 467XO
Forest Rd 467XP
Forest Rd 467XQ
Forest Rd 467XR
Forest Rd 467XS
Forest Rd 467XT
Forest Rd 467XU
Forest Rd 467XV
Forest Rd 467XW
Forest Rd 467XX
Forest Rd 467XY
Forest Rd 467XZ
Forest Rd 467YA
Forest Rd 467YB
Forest Rd 467YC
Forest Rd 467YD
Forest Rd 467YE
Forest Rd 467YF
Forest Rd 467YG
Forest Rd 467YH
Forest Rd 467YI
Forest Rd 467YJ
Forest Rd 467YK
Forest Rd 467YL
Forest Rd 467YM
Forest Rd 467YN
Forest Rd 467YO
Forest Rd 467YP
Forest Rd 467YQ
Forest Rd 467YR
Forest Rd 467YS
Forest Rd 467YT
Forest Rd 467YU
Forest Rd 467YV
Forest Rd 467YW
Forest Rd 467YX
Forest Rd 467YY
Forest Rd 467YZ
Forest Rd 467ZA
Forest Rd 467ZB
Forest Rd 467ZC
Forest Rd 467ZD
Forest Rd 467ZE
Forest Rd 467ZF
Forest Rd 467ZG
Forest Rd 467ZH
Forest Rd 467ZI
Forest Rd 467ZJ
Forest Rd 467ZK
Forest Rd 467ZL
Forest Rd 467ZM
Forest Rd 467ZN
Forest Rd 467ZO
Forest Rd 467ZP
Forest Rd 467ZQ
Forest Rd 467ZR
Forest Rd 467ZS
Forest Rd 467ZT
Forest Rd 467ZU
Forest Rd 467ZV
Forest Rd 467ZW
Forest Rd 467ZX
Forest Rd 467ZY
Forest Rd 467ZZ
Forest Rd 467AA
Forest Rd 467AB
Forest Rd 467AC
Forest Rd 467AD
Forest Rd 467AE
Forest Rd 467AF
Forest Rd 467AG
Forest Rd 467AH
Forest Rd 467AI
Forest Rd 467AJ
Forest Rd 467AK
Forest Rd 467AL
Forest Rd 467AM
Forest Rd 467AN
Forest Rd 467AO
Forest Rd 467AP
Forest Rd 467AQ
Forest Rd 467AR
Forest Rd 467AS
Forest Rd 467AT
Forest Rd 467AU
Forest Rd 467AV
Forest Rd 467AW
Forest Rd 467AX
Forest Rd 467AY
Forest Rd 467AZ
Forest Rd 467BA
Forest Rd 467BB
Forest Rd 467BC
Forest Rd 467BD
Forest Rd 467BE
Forest Rd 467BF
Forest Rd 467BG
Forest Rd 467BH
Forest Rd 467BI
Forest Rd 467BJ
Forest Rd 467BK
Forest Rd 467BL
Forest Rd 467BM
Forest Rd 467BN
Forest Rd 467BO
Forest Rd 467BP
Forest Rd 467BQ
Forest Rd 467BR
Forest Rd 467BS
Forest Rd 467BT
Forest Rd 467BU
Forest Rd 467BV
Forest Rd 467BW
Forest Rd 467BX
Forest Rd 467BY
Forest Rd 467BZ
Forest Rd 467CA
Forest Rd 467CB
Forest Rd 467CC
Forest Rd 467CD
Forest Rd 467CE
Forest Rd 467CF
Forest Rd 467CG
Forest Rd 467CH
Forest Rd 467CI
Forest Rd 467CJ
Forest Rd 467CK
Forest Rd 467CL
Forest Rd 467CM
Forest Rd 467CN
Forest Rd 467CO
Forest Rd 467CP
Forest Rd 467CQ
Forest Rd 467CR
Forest Rd 467CS
Forest Rd 467CT
Forest Rd 467CU
Forest Rd 467CV
Forest Rd 467CW
Forest Rd 467CX
Forest Rd 467CY
Forest Rd 467CZ
Forest Rd 467DA
Forest Rd 467DB
Forest Rd 467DC
Forest Rd 467DD
Forest Rd 467DE
Forest Rd 467DF
Forest Rd 467DG
Forest Rd 467DH
Forest Rd 467DI
Forest Rd 467DJ
Forest Rd 467DK
Forest Rd 467DL
Forest Rd 467DM
Forest Rd 467DN
Forest Rd 467DO
Forest Rd 467DP
Forest Rd 467DQ
Forest Rd 467DR
Forest Rd 467DS
Forest Rd 467DT
Forest Rd 467DU
Forest Rd 467DV
Forest Rd 467DW
Forest Rd 467DX
Forest Rd 467DY
Forest Rd 467DZ
Forest Rd 467EA
Forest Rd 467EB
Forest Rd 467EC
Forest Rd 467ED
Forest Rd 467EE
Forest Rd 467EF
Forest Rd 467EG
Forest Rd 467EH
Forest Rd 467EI
Forest Rd 467EJ
Forest Rd 467EK
Forest Rd 467EL
Forest Rd 467EM
Forest Rd 467EN
Forest Rd 467EO
Forest Rd 467EP
Forest Rd 467EQ
Forest Rd 467ER
Forest Rd 467ES
Forest Rd 467ET
Forest Rd 467EU
Forest Rd 467EV
Forest Rd 467EW
Forest Rd 467EX
Forest Rd 467EY
Forest Rd 467EZ
Forest Rd 467FA
Forest Rd 467FB
Forest Rd 467FC
Forest Rd 467FD
Forest Rd 467FE
Forest Rd 467FF
Forest Rd 467FG
Forest Rd 467FH
Forest Rd 467FI
Forest Rd 467FJ
Forest Rd 467FK
Forest Rd 467FL
Forest Rd 467FM
Forest Rd 467FN
Forest Rd 467FO
Forest Rd 467FP
Forest Rd 467FQ
Forest Rd 467FR
Forest Rd 467FS
Forest Rd 467FT
Forest Rd 467FU
Forest Rd 467FV
Forest Rd 467FW
Forest Rd 467FX
Forest Rd 467FY
Forest Rd 467FZ
Forest Rd 467GA
Forest Rd 467GB
Forest Rd 467GC
Forest Rd 467GD
Forest Rd 467GE
Forest Rd 467GF
Forest Rd 467GG
Forest Rd 467GH
Forest Rd 467GI
Forest Rd 467GJ
Forest Rd 467GK
Forest Rd 467GL
Forest Rd 467GM
Forest Rd 467GN
Forest Rd 467GO
Forest Rd 467GP
Forest Rd 467GQ
Forest Rd 467GR
Forest Rd 467GS
Forest Rd 467GT
Forest Rd 467GU
Forest Rd 467GV
Forest Rd 467GW
Forest Rd 467GX
Forest Rd 467GY
Forest Rd 467GZ
Forest Rd 467HA
Forest Rd 467HB
Forest Rd 467HC
Forest Rd 467HD
Forest Rd 467HE
Forest Rd 467HF
Forest Rd 467HG
Forest Rd 467HH
Forest Rd 467HI
Forest Rd 467HJ
Forest Rd 467HK
Forest Rd 467HL
Forest Rd 467HM
Forest Rd 467HN
Forest Rd 467HO
Forest Rd 467HP
Forest Rd 467HQ
Forest Rd 467HR
Forest Rd 467HS
Forest Rd 467HT
Forest Rd 467HU
Forest Rd 467HV
Forest Rd 467HW
Forest Rd 467HX
Forest Rd 467HY
Forest Rd 467HZ
Forest Rd 467IA
Forest Rd 467IB
Forest Rd 467IC
Forest Rd 467ID
Forest Rd 467IE
Forest Rd 467IF
Forest Rd 467IG
Forest Rd 467IH
Forest Rd 467II
Forest Rd 467IJ
Forest Rd 467IK
Forest Rd 467IL
Forest Rd 467IM
Forest Rd 467IN
Forest Rd 467IO
Forest Rd 467IP
Forest Rd 467IQ
Forest Rd 467IR
Forest Rd 467IS
Forest Rd 467IT
Forest Rd 467IU
Forest Rd 467IV
Forest Rd 467IW
Forest Rd 467IX
Forest Rd 467IY
Forest Rd 467IZ
Forest Rd 467JA
Forest Rd 467JB
Forest Rd 467JC
Forest Rd 467JD
Forest Rd 467JE
Forest Rd 467JF
Forest Rd 467JG
Forest Rd 467JH
Forest Rd 467JI
Forest Rd 467JJ
Forest Rd 467JK
Forest Rd 467JL
Forest Rd 467JM
Forest Rd 467JN
Forest Rd 467JO
Forest Rd 467JP
Forest Rd 467JQ
Forest Rd 467JR
Forest Rd 467JS
Forest Rd 467JT
Forest Rd 467JU
Forest Rd 467JV
Forest Rd 467JW
Forest Rd 467JX
Forest Rd 467JY
Forest Rd 467JZ
Forest Rd 467KA
Forest Rd 467KB
Forest Rd 467KC
Forest Rd 467KD
Forest Rd 467KE
Forest Rd 467KF
Forest Rd 467KG
Forest Rd 467KH
Forest Rd 467KI
Forest Rd 467KJ
Forest Rd 467KK
Forest Rd 467KL
Forest Rd 467KM
Forest Rd 467KN
Forest Rd 467KO
Forest Rd 467KP
Forest Rd 467KQ
Forest Rd 467KR
Forest Rd 467KS
Forest Rd 467KT
Forest Rd 467KU
Forest Rd 467KV
Forest Rd 467KW
Forest Rd 467KX
Forest Rd 467KY
Forest Rd 467KZ
Forest Rd 467LA
Forest Rd 467LB
Forest Rd 467LC
Forest Rd 467LD
Forest Rd 467LE
Forest Rd 467LF
Forest Rd 467LG
Forest Rd 467LH
Forest Rd 467LI
Forest Rd 467LJ
Forest Rd 467LK
Forest Rd 467LL
Forest Rd 467LM
Forest Rd 467LN
Forest Rd 467LO
Forest Rd 467LP
Forest Rd 467LQ
Forest Rd 467LR
Forest Rd 467LS
Forest Rd 467LT
Forest Rd 467LU
Forest Rd 467LV
Forest Rd 467LW
Forest Rd 467LX
Forest Rd 467LY
Forest Rd 467LZ
Forest Rd 467MA
Forest Rd 467MB
Forest Rd 467MC
Forest Rd 467MD
Forest Rd 467ME
Forest Rd 467MF
Forest Rd 467MG
Forest Rd 467MH
Forest Rd 467MI
Forest Rd 467MJ
Forest Rd 467MK
Forest Rd 467ML
Forest Rd 467MM
Forest Rd 467MN
Forest Rd 467MO
Forest Rd 467MP
Forest Rd 467MQ
Forest Rd 467MR
Forest Rd 467MS
Forest Rd 467MT
Forest Rd 467MU
Forest Rd 467MV
Forest Rd 467MW
Forest Rd 467MX
Forest Rd 467MY
Forest Rd 467MZ
Forest Rd 467NA
Forest Rd 467NB
Forest Rd 467NC
Forest Rd 467ND
Forest Rd 467NE
Forest Rd 467NF
Forest Rd 467NG
Forest Rd 467NH
Forest Rd 467NI
Forest Rd 467NJ
Forest Rd 467NK
Forest Rd 467NL
Forest Rd 467NM
Forest Rd 467NN
Forest Rd 467NO
Forest Rd 467NP
Forest Rd 467NQ
Forest Rd 467NR
Forest Rd 467NS
Forest Rd 467NT
Forest Rd 467NU
Forest Rd 467NV
Forest Rd 467NW
Forest Rd 467NX
Forest Rd 467NY
Forest Rd 467NZ
Forest Rd 467OA
Forest Rd 467OB
Forest Rd 467OC
Forest Rd 467OD
Forest Rd 467OE
Forest Rd 467OF
Forest Rd 467OG
Forest Rd 467OH
Forest Rd 467OI
Forest Rd 467OJ
Forest Rd 467OK
Forest Rd 467OL
Forest Rd 467OM
Forest Rd 467ON
Forest Rd 467OO
Forest Rd 467OP
Forest Rd 467OQ
Forest Rd 467OR
Forest Rd 467OS
Forest Rd 467OT
Forest Rd 467OU
Forest Rd 467OV
Forest Rd 467OW
Forest Rd 467OX
Forest Rd 467OY
Forest Rd 467OZ
Forest Rd 467PA
Forest Rd 467PB
Forest Rd 467PC
Forest Rd 467PD
Forest Rd 467PE
Forest Rd 467PF
Forest Rd 467PG
Forest Rd 467PH
Forest Rd 467PI
Forest Rd 467PJ
Forest Rd 467PK
Forest Rd 467PL
Forest Rd 467PM
Forest Rd 467PN
Forest Rd 467PO
Forest Rd 467PP
Forest Rd 467PQ
Forest Rd 467PR
Forest Rd 467PS
Forest Rd 467PT
Forest Rd 467PU
Forest Rd 467PV
Forest Rd 467PW
Forest Rd 467PX
Forest Rd 467PY
Forest Rd 467PZ
Forest Rd 467QA
Forest Rd 467QB
Forest Rd 467QC
Forest Rd 467QD
Forest Rd 467QE
Forest Rd 467QF
Forest Rd 467QG
Forest Rd 467QH
Forest Rd 467QI
Forest Rd 467QJ
Forest Rd 467QK
Forest Rd 467QL
Forest Rd 467QM
Forest Rd 467QN
Forest Rd 467QO
Forest Rd 467QP
Forest Rd 467QQ
Forest Rd 467QR
Forest Rd 467QS
Forest Rd 467QT
Forest Rd 467QU
Forest Rd 467QV
Forest Rd 467QW
Forest Rd 467QX
Forest Rd 467QY
Forest Rd 467QZ
Forest Rd 467RA
Forest Rd 467RB
Forest Rd 467RC
Forest Rd 467RD
Forest Rd 467RE
Forest Rd 467RF
Forest Rd 467RG
Forest Rd 467RH
Forest Rd 467RI
Forest Rd 467RJ
Forest Rd 467RK
Forest Rd 467RL
Forest Rd 467RM
Forest Rd 467RN
Forest Rd 467RO
Forest Rd 467RP
Forest Rd 467RQ
Forest Rd 467RR
Forest Rd 467RS
Forest Rd 467RT
Forest Rd 467RU
Forest Rd 467RV
Forest Rd 467RW
Forest Rd 467RX
Forest Rd 467RY
Forest Rd 467RZ
Forest Rd 467SA
Forest Rd 467SB
Forest Rd 467SC
Forest Rd 467SD
Forest Rd 467SE
Forest Rd 467SF
Forest Rd 467SG
Forest Rd 467SH
Forest Rd 467SI
Forest Rd 467SJ
Forest Rd 467SK
Forest Rd 467SL
Forest Rd 467SM
Forest Rd 467SN
Forest Rd 467SO
Forest Rd 467SP
Forest Rd 467SQ
Forest Rd 467SR
Forest Rd 467SS
Forest Rd 467ST
Forest Rd 467SU
Forest Rd 467SV
Forest Rd 467SW
Forest Rd 467SX
Forest Rd 467SY
Forest Rd 467SZ
Forest Rd 467TA
Forest Rd 467TB
Forest Rd 467TC
Forest Rd 467TD
Forest Rd 467TE
Forest Rd 467TF
Forest Rd 467TG
Forest Rd 467TH
Forest Rd 467TI
Forest Rd 467TJ
Forest Rd 467TK
Forest Rd 467TL
Forest Rd 467TM
Forest Rd 467TN
Forest Rd 467TO
Forest Rd 467TP
Forest Rd 467TQ
Forest Rd 467TR
Forest Rd 467TS
Forest Rd 467TT
Forest Rd 467TU
Forest Rd 467TV
Forest Rd 467TW
Forest Rd 467TX
Forest Rd 467TY
Forest Rd 467TZ
Forest Rd 467UA
Forest Rd 467UB
Forest Rd 467UC
Forest Rd 467UD
Forest Rd 467UE
Forest Rd 467UF
Forest Rd 467UG
Forest Rd 467UH
Forest Rd 467UI
Forest Rd 467UJ
Forest Rd 467UK
Forest Rd 467UL
Forest Rd 467UM
Forest Rd 467UN
Forest Rd 467UO
Forest Rd 467UP
Forest Rd 467UQ
Forest Rd 467UR
Forest Rd 467US
Forest Rd 467UT
Forest Rd 467UU
Forest Rd 467UV
Forest Rd 467UW
Forest Rd 467UX
Forest Rd 467UY
Forest Rd 467UZ
Forest Rd 467VA
Forest Rd 467VB
Forest Rd 467VC
Forest Rd 467VD
Forest Rd 467VE
Forest Rd 467VF
Forest Rd 467VG
Forest Rd 467VH
Forest Rd 467VI
Forest Rd 467VJ
Forest Rd 467VK
Forest Rd 467VL
Forest Rd 467VM
Forest Rd 467VN
Forest Rd 467VO
Forest Rd 467VP
Forest Rd 467VQ
Forest Rd 467VR
Forest Rd 467VS
Forest Rd 467VT
Forest Rd 467VU
Forest Rd 467VV
Forest Rd 467VW
Forest Rd 467VX
Forest Rd 467VY
Forest Rd 467VZ
Forest Rd 467WA
Forest Rd 467WB
Forest Rd 467WC
Forest Rd 467WD
Forest Rd 467WE
Forest Rd 467WF
Forest Rd 467WG
Forest Rd 467WH
Forest Rd 467WI
Forest Rd 467WJ
Forest Rd 467WK
Forest Rd 467WL
Forest Rd 467WM
Forest Rd 467WN
Forest Rd 467WO
Forest Rd 467WP
Forest Rd 467WQ
Forest Rd 467WR
Forest Rd 467WS
Forest Rd 467WT
Forest Rd 467WU
Forest Rd 467WV
Forest Rd 467WW
Forest Rd 467WX
Forest Rd 467WY
Forest Rd 467WZ
Forest Rd 467XA
Forest Rd 467XB
Forest Rd 467XC
Forest Rd 467XD
Forest Rd 467XE
Forest Rd 467XF
Forest Rd 467XG
Forest Rd 467XH
Forest Rd 467XI
Forest Rd 467XJ
Forest Rd 467XK
Forest Rd 467XL
Forest Rd 467XM
Forest Rd 467XN
Forest Rd 467XO
Forest Rd 467XP
Forest Rd 467XQ
Forest Rd 467XR
Forest Rd 467XS
Forest Rd 467XT
Forest Rd 467XU
Forest Rd 467XV
Forest Rd 467XW
Forest Rd 467XX
Forest Rd 467XY
Forest Rd 467XZ
Forest Rd 467YA
Forest Rd 467YB
Forest Rd 467YC
Forest Rd 467YD
Forest Rd 467YE
Forest Rd 467YF
Forest Rd 467YG
Forest Rd 467YH
Forest Rd 467YI
Forest Rd 467YJ
Forest Rd 467YK
Forest Rd 467YL
Forest Rd 467YM
Forest Rd 467YN
Forest Rd 467YO
Forest Rd 467YP
Forest Rd 467YQ
Forest Rd 467YR
Forest Rd 467YS
Forest Rd 467YT
Forest Rd 467YU
Forest Rd 467YV
Forest Rd 467YW
Forest Rd 467YX
Forest Rd 467YY
Forest Rd 467YZ
Forest Rd 467ZA
Forest Rd 467ZB
Forest Rd 467ZC
Forest Rd 467ZD
Forest Rd 467ZE
Forest Rd 467ZF
Forest Rd 467ZG
Forest Rd 467ZH
Forest Rd 467ZI
Forest Rd 467ZJ
Forest Rd 467ZK
Forest Rd 467ZL
Forest Rd 467ZM
Forest Rd 467ZN
Forest Rd 467ZO
Forest Rd 467ZP
Forest Rd 467ZQ
Forest Rd 467ZR
Forest Rd 467ZS
Forest Rd 467ZT
Forest Rd 467ZU
Forest Rd 467ZV
Forest Rd 467ZW
Forest Rd 467ZX
Forest Rd 467ZY
Forest Rd 467ZZ
Forest Rd 467AA
Forest Rd 467AB
Forest Rd 467AC
Forest Rd 467AD
Forest Rd 467AE
Forest Rd 467AF
Forest Rd 467AG
Forest Rd 467AH
Forest Rd 467AI
Forest Rd 467AJ
Forest Rd 467AK
Forest Rd 467AL
Forest Rd 467AM
Forest Rd 467AN
Forest Rd 467AO
Forest Rd 467AP
Forest Rd 467AQ
Forest Rd 467AR
Forest Rd 467AS
Forest Rd 467AT
Forest Rd 467AU
Forest Rd 467AV
Forest Rd 467AW
Forest Rd 467AX
Forest Rd 467AY
Forest Rd 467AZ
Forest Rd 467BA
Forest Rd 467BB
Forest Rd 467BC
Forest Rd 467BD
Forest Rd 467B

GOVERNMENTAL UNIT REFERENCE MAP (2020): Socorro County, NM

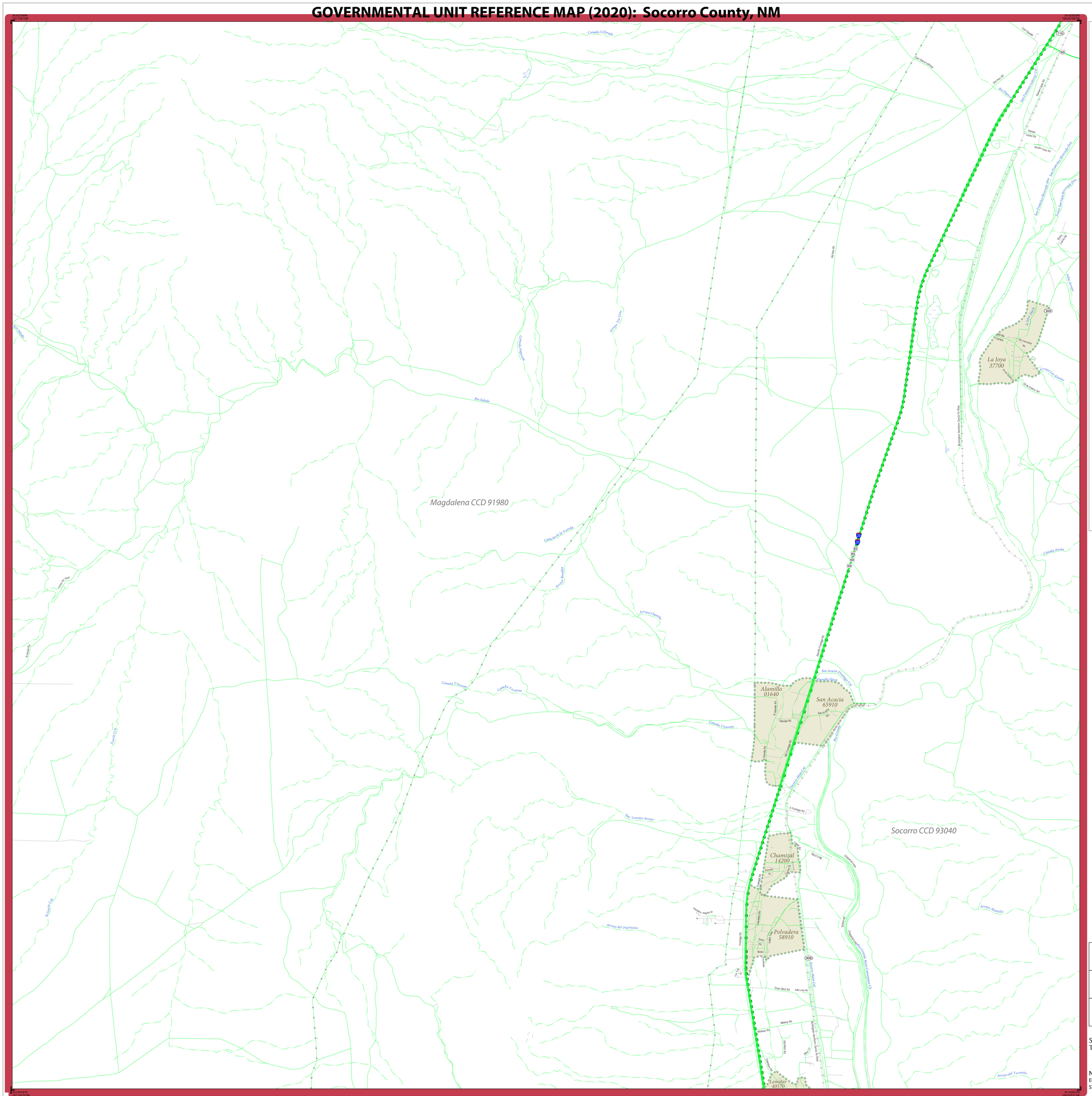
Magdalena CCD 91980
Socorro CCD 93040
La Joya 37700
Alamillo 01640
San Acacia 65910
Chamizal 14200
Polvadera 58910
Lemitar 40570
Rio Salado
Rio Puerco
Canada Colorado
Canada Vinavosa
Arroyo del Puertecito
Arroyo Alamillo
Canada Ancha
Arroyo del Veranito
Arroyo Chamiso
Arroyo Bonifacio
Sno Lorenzo Arroyo
Canada Del Gato
Canada Del Muerto
Canada Del Rio
Canada Del Rio
Canada Del Rio

GOVERNMENTAL UNIT REFERENCE MAP (2020): Socorro County, NM

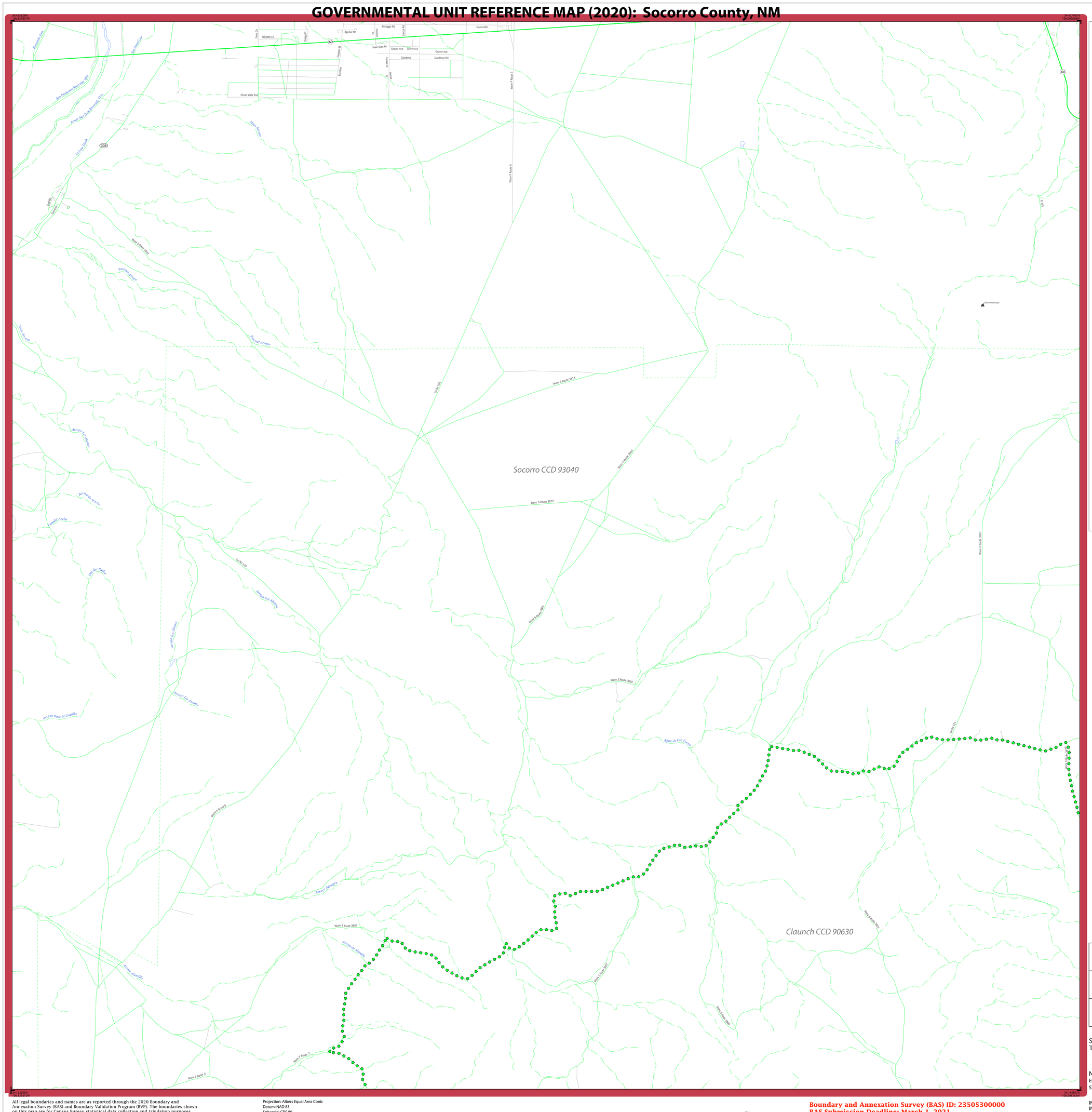
Socorro CCD 93040
Claunch CCD 90630
Wore S Route 3814
Wore S Route 3812
Wore S Route 3810
Wore S Route 3802
Wore S Route 3807
Wore S Route 3809
Wore P Route 5
Wore P Route 9
Wore S Route 3808
Wore S Route 3806
Wore S Route 3805
Wore S Route 3807

GOVERNMENTAL UNIT REFERENCE MAP (2020): Socorro County, NM

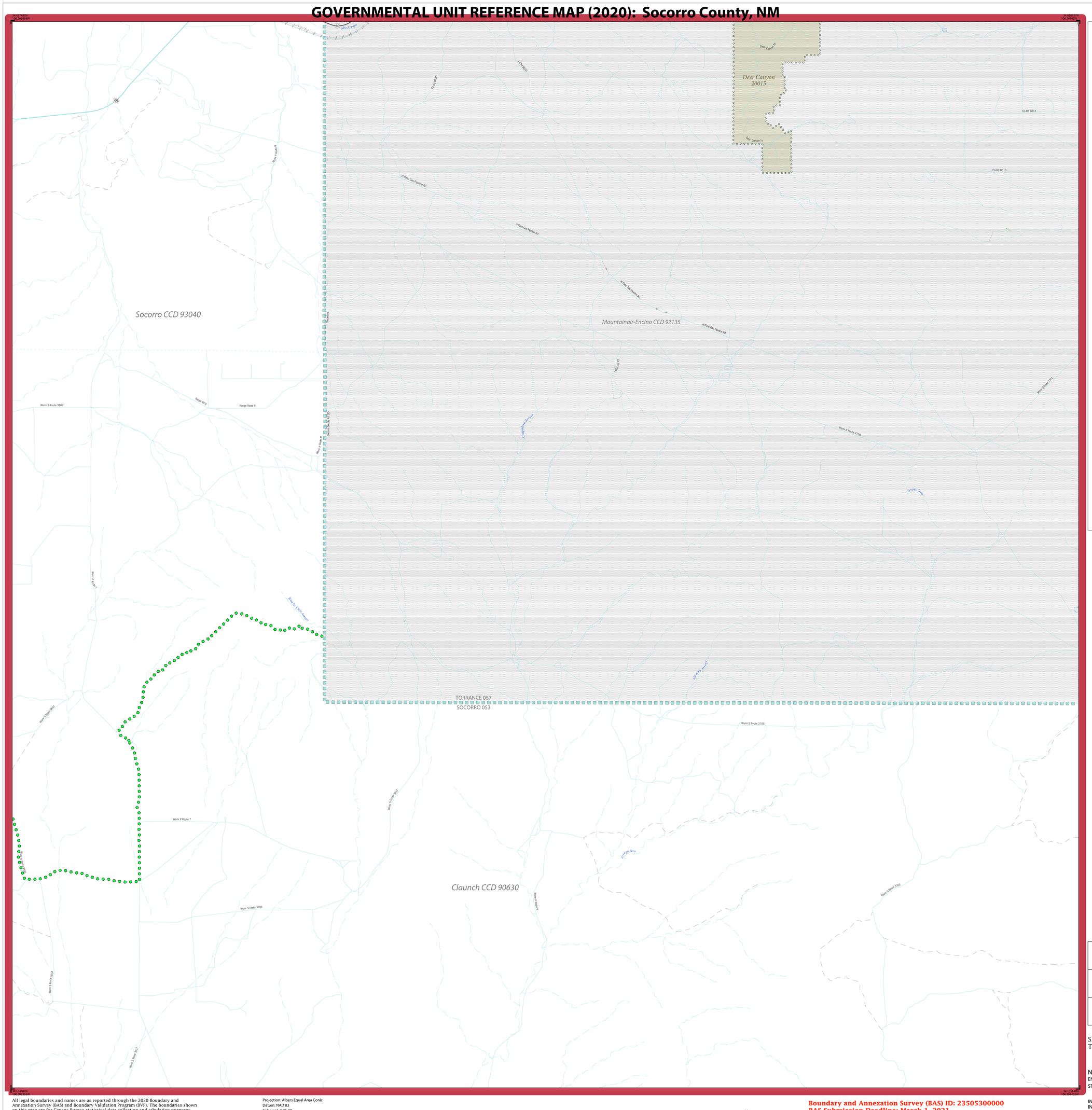

LEGEND

SYMBOL DESCRIPTION	SYMBOL	LABEL STYLE
Federal American Indian Reservation		L'ANSE RESERVATION (TA 1880)
Off-Reservation Trust Land		T1880
American Indian Tribal Subdivision		SHONTO (620)
Alaska Native Regional Corporation (ANRC)		NANA ANRC 52120
State (or statistically equivalent entity)		NEW YORK 36
County (or statistically equivalent entity)		ERIE 029
Minor Civil Division (MCD)[1]		Lee town 41460
Census County Division (CCD)[2]		Jemez CCD 91650
Consolidated City		MILFORD 47500
Incorporated Place[3]		Davis 18100
Census Designated Place (CDP)[2]		Cochiti 16560

DESCRIPTION	SYMBOL	DESCRIPTION	SYMBOL
Interstate	5	Water Body	Pleasant Lake
U.S. Highway	2	Swamp or Marsh	Okefenoke Swamp
State Highway	4	Glacier	Bering Glacier
Other Road	Marsh Ln	Airport, Airfield, or Helicopter Landing Pad	Donald Airport
Cul-de-sac		College or University	Coll/Univ
Circle		Military	Fort Belvoir
Geographic Offset or Corridor		Prison or Juvenile Detention Center	P/JDC
4WD Trail, Stairway, Alley, Walkway, or Ferry		Cemetery	Powell Cmtry
Railroad	Southern RR	Golf Course	Pinehurst GlfCrs
Pipeline or Power Line		National Park or Forest	Yosemite NP
Ridge or Fence		Other Park	St Francis Park
Property Line or Nonvisible Boundary		Outside Subject Area	
Perennial Stream	Tumbling Cr	Inset Area	A1
Intermittent Stream	Piney Cr		
Mountain Peak or Hill	Mt. Boker		

Where state, county, and/or MCD/CCD boundaries coincide, the map shows the boundary symbol for only the highest-ranking of these boundaries. Where American Indian reservation and American Indian tribal subdivision boundaries coincide, the map shows only the American Indian reservation boundaries.

Entity names are followed by either their FIPS code or census code; parentheses indicate a census code.

1 'MCD*' indicates a false MCD. These are for Census Bureau use only.

2 The CCD and CDP boundaries represent statistical entities only and are not updated through the BAS.

3 Incorporated place name color corresponds to the incorporated place fill color.

Due to space limitations, some road names, along with other feature and geography names on the map, may not be shown.

The Census Bureau stores primary and alternate road names, but only primary road names are used to label the roads on these maps.

Key to Adjacent Sheets

4	5	
9	10	11
15	16	17

Sheet Location within Entity

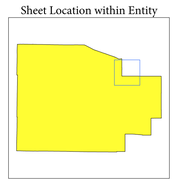

Sheet 10 of 28 PARENT sheets
Total Sheets: 32 (Index 1; Parent 28; Inset 3)

NAME: Socorro County (053)
ENTITY TYPE: County or statistically equivalent entity
ST: New Mexico (35)

INDEX OR PARENT SHEET #: 010
INSET SHEET #: 000000

2020 COUNTY REF MAP (PARENT)

5340235053000000100000000

All legal boundaries and names are as reported through the 2020 Boundary and Annexation Survey (BAS) and Boundary Validation Program (BVP). The boundaries shown on this map are for Census Bureau statistical data collection and tabulation purposes only; their depiction and designation for statistical purposes does not constitute a determination of jurisdictional authority or rights of ownership or entitlement.

Data Source: U.S. Census Bureau's MAF/TIGER database (TAB20), November 2020
Created by Geography Division: December 09, 2020

U.S. DEPARTMENT OF COMMERCE U.S. Census Bureau

Projection: Albers Equal Area Conic
Datum: NAD 83
Spheroid: GRS 80
1st Standard Parallel: 32 16 36
2nd Standard Parallel: 36 03 20
Central Meridian: -106 01 31
Latitude of Projection's Origin: 31 19 55
False Easting: 0
False Northing: 0

0 1 2 3 4 5 Kilometers
0 0.8 1.6 2.4 3.2 4 Miles
The plotted map scale is 1:40,000

N W E S

Boundary and Annexation Survey (BAS) ID: 23505300000
BAS Submission Deadline: March 1, 2021

PDF versions of the BAS maps are available at:
www.census.gov/programs-surveys/bas/geographies.html

For more information, or to request additional maps, please email geo.bas@census.gov, call 1-800-972-5651, or visit www.census.gov/programs-surveys/bas.html.

GOVERNMENTAL UNIT REFERENCE MAP (2020): Socorro County, NM

LEGEND

SYMBOL DESCRIPTION	SYMBOL	LABEL STYLE
Federal American Indian Reservation		L'ANSE RESERVATION (TA 1880)
Off-Reservation Trust Land		T1880
American Indian Tribal Subdivision		SHONTO (620)
Alaska Native Regional Corporation (ANRC)		NANA ANRC 52120
State (or statistically equivalent entity)		NEW YORK 36
County (or statistically equivalent entity)		ERIE 029
Minor Civil Division (MCD)[1]		Lee town 41460
Census County Division (CCD)[2]		Jemez CCD 91650
Consolidated City		MILFORD 47500
Incorporated Place[3]		Davis 18100
Census Designated Place (CDP)[2]		Cochiti 16560

DESCRIPTION	SYMBOL	DESCRIPTION	SYMBOL
Interstate	5	Water Body	Pleasant Lake
U.S. Highway	2	Swamp or Marsh	Okefenokee Swamp
State Highway	4	Glacier	Bering Glacier
Other Road	Marsh Ln	Airport, Airfield, or Helicopter Landing Pad	Donald Airport
Cul-de-sac		College or University	Coll/Univ
Circle		Military	Fort Belvoir
Geographic Offset or Corridor		Prison or Juvenile Detention Center	P/JDC
4WD Trail, Stairway, Alley, Walkway, or Ferry		Cemetery	Powell Cmtry
Railroad	Southern RR	Golf Course	Pinehurst Gl/Crs
Pipeline or Power Line		National Park or Forest	Yosemite NP
Ridge or Fence		Other Park	St Francis Park
Property Line or Nonvisible Boundary		Outside Subject Area	
Perennial Stream	Tumbling Cr	Inset Area	A1
Intermittent Stream	Piney Cr		
Mountain Peak or Hill	Mt. Baker		

Where state, county, and/or MCD/CCD boundaries coincide, the map shows the boundary symbol for only the highest-ranking of these boundaries. Where American Indian reservation and American Indian tribal subdivision boundaries coincide, the map shows only the American Indian reservation boundaries.

Entity names are followed by either their FIPS code or census code; parentheses indicate a census code.

1 'MCD" indicates a false MCD. These are for Census Bureau use only.

2 The CCD and CDP boundaries represent statistical entities only and are not updated through the BAS.

3 Incorporated place name color corresponds to the incorporated place fill color.

Due to space limitations, some road names, along with other feature and geography names on the map, may not be shown.

The Census Bureau stores primary and alternate road names, but only primary road names are used to label the roads on these maps.

Key to Adjacent Sheets

5		
10	11	
16	17	

Sheet Location within Entity

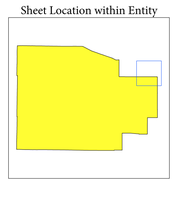

Sheet 11 of 28 PARENT sheets
Total Sheets: 32 (Index 1; Parent 28; Inset 3)

NAME: Socorro County (053)
ENTITY TYPE: County or statistically equivalent entity
ST: New Mexico (35)

INDEX OR PARENT SHEET #: 011
INSET SHEET #: 000000

2020 COUNTY REF MAP (PARENT)

5340235053000000011000000

All legal boundaries and names are as reported through the 2020 Boundary and Annexation Survey (BAS) and Boundary Validation Program (BVP). The boundaries shown on this map are for Census Bureau statistical data collection and tabulation purposes only; their depiction and designation for statistical purposes does not constitute a determination of jurisdictional authority or rights of ownership or entitlement.

Data Source: U.S. Census Bureau's MAF/TIGER database (TAB20), November 2020
Created by Geography Division: December 09, 2020

U.S. DEPARTMENT OF COMMERCE U.S. Census Bureau

Projection: Albers Equal Area Conic
Datum: NAD 83
Spheroid: GRS 80
1st Standard Parallel: 32 16 36
2nd Standard Parallel: 36 03 20
Central Meridian: -106 01 31
Latitude of Projection's Origin: 31 19 55
False Easting: 0
False Northing: 0

0 1 2 3 4 5 Kilometers
0 0.8 1.6 2.4 3.2 4 Miles
The plotted map scale is 1:40,000

N W E S

Boundary and Annexation Survey (BAS) ID: 23505300000
BAS Submission Deadline: March 1, 2021

PDF versions of the BAS maps are available at:
www.census.gov/programs-surveys/bas/geographies.html

For more information, or to request additional maps, please email geo.bas@census.gov, call 1-800-972-5651, or visit www.census.gov/programs-surveys/bas.html.

GOVERNMENTAL UNIT REFERENCE MAP (2020): Socorro County, NM



LEGEND

SYMBOL DESCRIPTION	SYMBOL	LABEL STYLE
Federal American Indian Reservation		L'ANSE RESERVATION (TA 1880)
Off-Reservation Trust Land		T1880
American Indian Tribal Subdivision		SHONTO (620)
Alaska Native Regional Corporation (ANRC)		*NANA ANRC 52120*
State (or statistically equivalent entity)		NEW YORK 36
County (or statistically equivalent entity)		ERIE 029
Minor Civil Division (MCD)[1]		Lee town 41460
Census County Division (CCD)[2]		*Jemez CCD 91650*
Consolidated City		MILFORD 47500
Incorporated Place[3]		Davis 18100
Census Designated Place (CDP)[2]		*Cochiti 16560*

DESCRIPTION	SYMBOL	DESCRIPTION	SYMBOL
Interstate	I	Water Body	*Pleasant Lake*
U.S. Highway	2	Swamp or Marsh	*Okefenokee Swamp*
State Highway	4	Glacier	*Bering Glacier*
Other Road	Marsh Ln	Airport, Airfield, or Helicopter Landing Pad	Donald Airport
Cul-de-sac		College or University	Coll/Univ
Circle		Military	Fort Belvoir
Geographic Offset or Corridor		Prison or Juvenile Detention Center	P/JDC
4WD Trail, Stairway, Alley, Walkway, or Ferry		Cemetery	Powell Cmtry
Railroad	Southern RR	Golf Course	Pinehurst GlfCrs
Pipeline or Power Line		National Park or Forest	Yosemite NP
Ridge or Fence		Other Park	St Francis Park
Property Line or Nonvisible Boundary		Outside Subject Area	
Perennial Stream	*Tumbling Cr*	Inset Area	A1
Intermittent Stream	*Piney Cr*		
Mountain Peak or Hill	*Mt. Baker*		

Where state, county, and/or MCD/CCD boundaries coincide, the map shows the boundary symbol for only the highest-ranking of these boundaries. Where American Indian reservation and American Indian tribal subdivision boundaries coincide, the map shows only the American Indian reservation boundaries.

Entity names are followed by either their FIPS code or census code; parentheses indicate a census code.

1 'MCD*' indicates a false MCD. These are for Census Bureau use only.

2 The CCD and CDP boundaries represent statistical entities only and are not updated through the BAS.

3 Incorporated place name color corresponds to the incorporated place fill color.

Due to space limitations, some road names, along with other feature and geography names on the map, may not be shown.

The Census Bureau stores primary and alternate road names, but only primary road names are used to label the roads on these maps.

Key to Adjacent Sheets

	6	7
	12	13
	18	19

Sheet Location within Entity

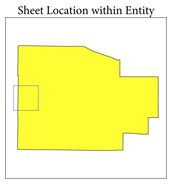

Sheet 12 of 28 PARENT sheets
Total Sheets: 32 (Index 1; Parent 28; Inset 3)

NAME: Socorro County (053)
ENTITY TYPE: County or statistically equivalent entity
ST: New Mexico (35)

INDEX OR PARENT SHEET #: 012
INSET SHEET #: 000000

2020 COUNTY REF MAP (PARENT)

5340235053000000120000 0

All legal boundaries and names are as reported through the 2020 Boundary and Annexation Survey (BAS) and Boundary Validation Program (BVP). The boundaries shown on this map are for Census Bureau statistical data collection and tabulation purposes only; their depiction and designation for statistical purposes does not constitute a determination of jurisdictional authority or rights of ownership or entitlement.

Data Source: U.S. Census Bureau's MAF/TIGER database (TAB20), November 2020
Created by Geography Division: December 09, 2020

U.S. DEPARTMENT OF COMMERCE U.S. Census Bureau

Projection: Albers Equal Area Conic
Datum: NAD 83
Spheroid: GRS 80
1st Standard Parallel: 32 16 36
2nd Standard Parallel: 36 03 20
Central Meridian: -106 01 31
Latitude of Projection's Origin: 31 19 55
False Easting: 0
False Northing: 0

0 1 2 3 4 5 Kilometers
0 0.8 1.6 2.4 3.2 4 Miles
The plotted map scale is 1:40,000

N W E S

Boundary and Annexation Survey (BAS) ID: 23505300000
BAS Submission Deadline: March 1, 2021

PDF versions of the BAS maps are available at:
www.census.gov/programs-surveys/bas/geographies.html

For more information, or to request additional maps, please email geo.bas@census.gov, call 1-800-972-5651, or visit www.census.gov/programs-surveys/bas.html.

United States Census Bureau

GOVERNMENTAL UNIT REFERENCE MAP (2020): Socorro County, NM

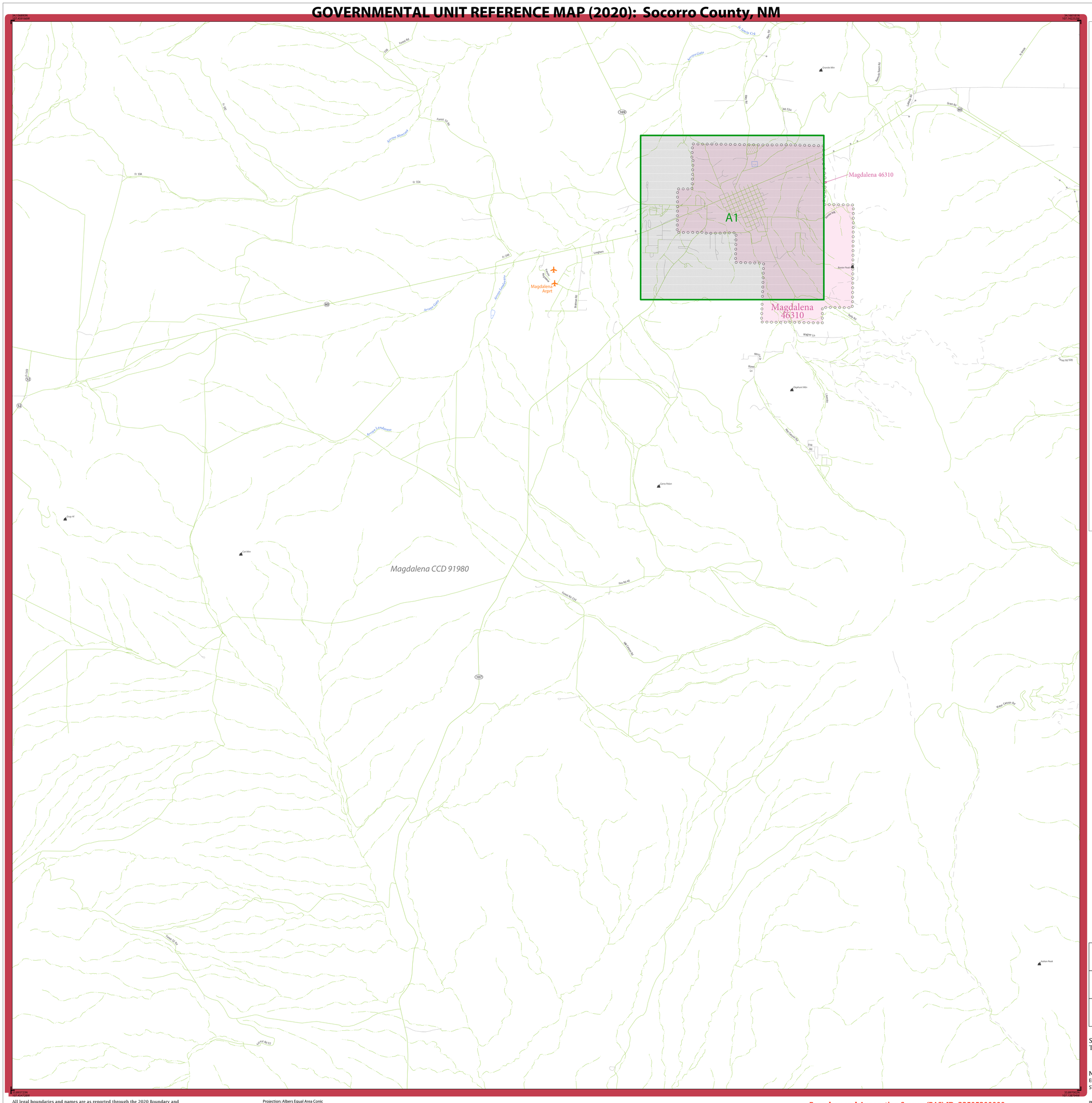
A1
Magdalena 46310
Magdalena Arprt
Magdalena CCD 91980
Longhorn
Forest Rd
Arroyo Gato
Arroyo Landavazo
Mitchell Mountain
Mitchell Gato
Mitchell Landavazo
Bullman Rd
Wagner Ln
Rowe Ln
Elephant Mtn
Cerro Pelon
Fire Rd 60
Fire Rd 505
Rio Grande Rd
Grant Rd
Lemay Rd
Rattlesnake Ranch Rd
Rocky Hill
Boston Peak
Mt Boker
Gallo Rd
Gallo Mtn
Cat Mtn
Grizzly Hill
Gonzales Mtn
Robert Canyon Rd
Forest Rd 234
Mt Crosson Rd
Forest Rd 52
Indian Peak
Forest Rd
Mitchell Mountain
Arroyo Gato
Arroyo Landavazo
Fr 104
Fr 104A
Fr 248
Fr 149
Fr 149A
Fr 149B
Fr 149C
Fr 149D
Fr 149E
Fr 149F
Fr 149G
Fr 149H
Fr 149I
Fr 149J
Fr 149K
Fr 149L
Fr 149M
Fr 149N
Fr 149O
Fr 149P
Fr 149Q
Fr 149R
Fr 149S
Fr 149T
Fr 149U
Fr 149V
Fr 149W
Fr 149X
Fr 149Y
Fr 149Z
Fr 149AA
Fr 149AB
Fr 149AC
Fr 149AD
Fr 149AE
Fr 149AF
Fr 149AG
Fr 149AH
Fr 149AI
Fr 149AJ
Fr 149AK
Fr 149AL
Fr 149AM
Fr 149AN
Fr 149AO
Fr 149AP
Fr 149AQ
Fr 149AR
Fr 149AS
Fr 149AT
Fr 149AU
Fr 149AV
Fr 149AW
Fr 149AX
Fr 149AY
Fr 149AZ
Fr 149BA
Fr 149BB
Fr 149BC
Fr 149BD
Fr 149BE
Fr 149BF
Fr 149BG
Fr 149BH
Fr 149BI
Fr 149BJ
Fr 149BK
Fr 149BL
Fr 149BM
Fr 149BN
Fr 149BO
Fr 149BP
Fr 149BQ
Fr 149BR
Fr 149BS
Fr 149BT
Fr 149BU
Fr 149BV
Fr 149BW
Fr 149BX
Fr 149BY
Fr 149BZ
Fr 149CA
Fr 149CB
Fr 149CC
Fr 149CD
Fr 149CE
Fr 149CF
Fr 149CG
Fr 149CH
Fr 149CI
Fr 149CJ
Fr 149CK
Fr 149CL
Fr 149CM
Fr 149CN
Fr 149CO
Fr 149CP
Fr 149CQ
Fr 149CR
Fr 149CS
Fr 149CT
Fr 149CU
Fr 149CV
Fr 149CW
Fr 149CX
Fr 149CY
Fr 149CZ
Fr 149DA
Fr 149DB
Fr 149DC
Fr 149DD
Fr 149DE
Fr 149DF
Fr 149DG
Fr 149DH
Fr 149DI
Fr 149DJ
Fr 149DK
Fr 149DL
Fr 149DM
Fr 149DN
Fr 149DO
Fr 149DP
Fr 149DQ
Fr 149DR
Fr 149DS
Fr 149DT
Fr 149DU
Fr 149DV
Fr 149DW
Fr 149DX
Fr 149DY
Fr 149DZ
Fr 149EA
Fr 149EB
Fr 149EC
Fr 149ED
Fr 149EE
Fr 149EF
Fr 149EG
Fr 149EH
Fr 149EI
Fr 149EJ
Fr 149EK
Fr 149EL
Fr 149EM
Fr 149EN
Fr 149EO
Fr 149EP
Fr 149EQ
Fr 149ER
Fr 149ES
Fr 149ET
Fr 149EU
Fr 149EV
Fr 149EW
Fr 149EX
Fr 149EY
Fr 149EZ
Fr 149FA
Fr 149FB
Fr 149FC
Fr 149FD
Fr 149FE
Fr 149FF
Fr 149FG
Fr 149FH
Fr 149FI
Fr 149FJ
Fr 149FK
Fr 149FL
Fr 149FM
Fr 149FN
Fr 149FO
Fr 149FP
Fr 149FQ
Fr 149FR
Fr 149FS
Fr 149FT
Fr 149FU
Fr 149FV
Fr 149FW
Fr 149FX
Fr 149FY
Fr 149FZ
Fr 149GA
Fr 149GB
Fr 149GC
Fr 149GD
Fr 149GE
Fr 149GF
Fr 149GG
Fr 149GH
Fr 149GI
Fr 149GJ
Fr 149GK
Fr 149GL
Fr 149GM
Fr 149GN
Fr 149GO
Fr 149GP
Fr 149GQ
Fr 149GR
Fr 149GS
Fr 149GT
Fr 149GU
Fr 149GV
Fr 149GW
Fr 149GX
Fr 149GY
Fr 149GZ
Fr 149HA
Fr 149HB
Fr 149HC
Fr 149HD
Fr 149HE
Fr 149HF
Fr 149HG
Fr 149HH
Fr 149HI
Fr 149HJ
Fr 149HK
Fr 149HL
Fr 149HM
Fr 149HN
Fr 149HO
Fr 149HP
Fr 149HQ
Fr 149HR
Fr 149HS
Fr 149HT
Fr 149HU
Fr 149HV
Fr 149HW
Fr 149HX
Fr 149HY
Fr 149HZ
Fr 149IA
Fr 149IB
Fr 149IC
Fr 149ID
Fr 149IE
Fr 149IF
Fr 149IG
Fr 149IH
Fr 149II
Fr 149IJ
Fr 149IK
Fr 149IL
Fr 149IM
Fr 149IN
Fr 149IO
Fr 149IP
Fr 149IQ
Fr 149IR
Fr 149IS
Fr 149IT
Fr 149IU
Fr 149IV
Fr 149IW
Fr 149IX
Fr 149IY
Fr 149IZ
Fr 149JA
Fr 149JB
Fr 149JC
Fr 149JD
Fr 149JE
Fr 149JF
Fr 149JG
Fr 149JH
Fr 149JI
Fr 149JJ
Fr 149JK
Fr 149JL
Fr 149JM
Fr 149JN
Fr 149JO
Fr 149JP
Fr 149JQ
Fr 149JR
Fr 149JS
Fr 149JT
Fr 149JU
Fr 149JV
Fr 149JW
Fr 149JX
Fr 149JY
Fr 149JZ
Fr 149KA
Fr 149KB
Fr 149KC
Fr 149KD
Fr 149KE
Fr 149KF
Fr 149KG
Fr 149KH
Fr 149KI
Fr 149KJ
Fr 149KK
Fr 149KL
Fr 149KM
Fr 149KN
Fr 149KO
Fr 149KP
Fr 149KQ
Fr 149KR
Fr 149KS
Fr 149KT
Fr 149KU
Fr 149KV
Fr 149KW
Fr 149KX
Fr 149KY
Fr 149KZ
Fr 149LA
Fr 149LB
Fr 149LC
Fr 149LD
Fr 149LE
Fr 149LF
Fr 149LG
Fr 149LH
Fr 149LI
Fr 149LJ
Fr 149LK
Fr 149LL
Fr 149LM
Fr 149LN
Fr 149LO
Fr 149LP
Fr 149LQ
Fr 149LR
Fr 149LS
Fr 149LT
Fr 149LU
Fr 149LV
Fr 149LW
Fr 149LX
Fr 149LY
Fr 149LZ
Fr 149MA
Fr 149MB
Fr 149MC
Fr 149MD
Fr 149ME
Fr 149MF
Fr 149MG
Fr 149MH
Fr 149MI
Fr 149MJ
Fr 149MK
Fr 149ML
Fr 149MM
Fr 149MN
Fr 149MO
Fr 149MP
Fr 149MQ
Fr 149MR
Fr 149MS
Fr 149MT
Fr 149MU
Fr 149MV
Fr 149MW
Fr 149MX
Fr 149MY
Fr 149MZ
Fr 149NA
Fr 149NB
Fr 149NC
Fr 149ND
Fr 149NE
Fr 149NF
Fr 149NG
Fr 149NH
Fr 149NI
Fr 149NJ
Fr 149NK
Fr 149NL
Fr 149NM
Fr 149NN
Fr 149NO
Fr 149NP
Fr 149NQ
Fr 149NR
Fr 149NS
Fr 149NT
Fr 149NU
Fr 149NV
Fr 149NW
Fr 149NX
Fr 149NY
Fr 149NZ
Fr 149OA
Fr 149OB
Fr 149OC
Fr 149OD
Fr 149OE
Fr 149OF
Fr 149OG
Fr 149OH
Fr 149OI
Fr 149OJ
Fr 149OK
Fr 149OL
Fr 149OM
Fr 149ON
Fr 149OO
Fr 149OP
Fr 149OQ
Fr 149OR
Fr 149OS
Fr 149OT
Fr 149OU
Fr 149OV
Fr 149OW
Fr 149OX
Fr 149OY
Fr 149OZ
Fr 149PA
Fr 149PB
Fr 149PC
Fr 149PD
Fr 149PE
Fr 149PF
Fr 149PG
Fr 149PH
Fr 149PI
Fr 149PJ
Fr 149PK
Fr 149PL
Fr 149PM
Fr 149PN
Fr 149PO
Fr 149PP
Fr 149PQ
Fr 149PR
Fr 149PS
Fr 149PT
Fr 149PU
Fr 149PV
Fr 149PW
Fr 149PX
Fr 149PY
Fr 149PZ
Fr 149QA
Fr 149QB
Fr 149QC
Fr 149QD
Fr 149QE
Fr 149QF
Fr 149QG
Fr 149QH
Fr 149QI
Fr 149QJ
Fr 149QK
Fr 149QL
Fr 149QM
Fr 149QN
Fr 149QO
Fr 149QP
Fr 149QQ
Fr 149QR
Fr 149QS
Fr 149QT
Fr 149QU
Fr 149QV
Fr 149QW
Fr 149QX
Fr 149QY
Fr 149QZ
Fr 149RA
Fr 149RB
Fr 149RC
Fr 149RD
Fr 149RE
Fr 149RF
Fr 149RG
Fr 149RH
Fr 149RI
Fr 149RJ
Fr 149RK
Fr 149RL
Fr 149RM
Fr 149RN
Fr 149RO
Fr 149RP
Fr 149RQ
Fr 149RR
Fr 149RS
Fr 149RT
Fr 149RU
Fr 149RV
Fr 149RW
Fr 149RX
Fr 149RY
Fr 149RZ
Fr 149SA
Fr 149SB
Fr 149SC
Fr 149SD
Fr 149SE
Fr 149SF
Fr 149SG
Fr 149SH
Fr 149SI
Fr 149SJ
Fr 149SK
Fr 149SL
Fr 149SM
Fr 149SN
Fr 149SO
Fr 149SP
Fr 149SQ
Fr 149SR
Fr 149SS
Fr 149ST
Fr 149SU
Fr 149SV
Fr 149SW
Fr 149SX
Fr 149SY
Fr 149SZ
Fr 149TA
Fr 149TB
Fr 149TC
Fr 149TD
Fr 149TE
Fr 149TF
Fr 149TG
Fr 149TH
Fr 149TI
Fr 149TJ
Fr 149TK
Fr 149TL
Fr 149TM
Fr 149TN
Fr 149TO
Fr 149TP
Fr 149TQ
Fr 149TR
Fr 149TS
Fr 149TT
Fr 149TU
Fr 149TV
Fr 149TW
Fr 149TX
Fr 149TY
Fr 149TZ
Fr 149UA
Fr 149UB
Fr 149UC
Fr 149UD
Fr 149UE
Fr 149UF
Fr 149UG
Fr 149UH
Fr 149UI
Fr 149UJ
Fr 149UK
Fr 149UL
Fr 149UM
Fr 149UN
Fr 149UO
Fr 149UP
Fr 149UQ
Fr 149UR
Fr 149US
Fr 149UT
Fr 149UU
Fr 149UV
Fr 149UW
Fr 149UX
Fr 149UY
Fr 149UZ
Fr 149VA
Fr 149VB
Fr 149VC
Fr 149VD
Fr 149VE
Fr 149VF
Fr 149VG
Fr 149VH
Fr 149VI
Fr 149VJ
Fr 149VK
Fr 149VL
Fr 149VM
Fr 149VN
Fr 149VO
Fr 149VP
Fr 149VQ
Fr 149VR
Fr 149VS
Fr 149VT
Fr 149VU
Fr 149VV
Fr 149VW
Fr 149VX
Fr 149VY
Fr 149VZ
Fr 149WA
Fr 149WB
Fr 149WC
Fr 149WD
Fr 149WE
Fr 149WF
Fr 149WG
Fr 149WH
Fr 149WI
Fr 149WJ
Fr 149WK
Fr 149WL
Fr 149WM
Fr 149WN
Fr 149WO
Fr 149WP
Fr 149WQ
Fr 149WR
Fr 149WS
Fr 149WT
Fr 149WU
Fr 149WV
Fr 149WW
Fr 149WX
Fr 149WY
Fr 149WZ
Fr 149XA
Fr 149XB
Fr 149XC
Fr 149XD
Fr 149XE
Fr 149XF
Fr 149XG
Fr 149XH
Fr 149XI
Fr 149XJ
Fr 149XK
Fr 149XL
Fr 149XM
Fr 149XN
Fr 149XO
Fr 149XP
Fr 149XQ
Fr 149XR
Fr 149XS
Fr 149XT
Fr 149XU
Fr 149XV
Fr 149XW
Fr 149XX
Fr 149XY
Fr 149XZ
Fr 149YA
Fr 149YB
Fr 149YC
Fr 149YD
Fr 149YE
Fr 149YF
Fr 149YG
Fr 149YH
Fr 149YI
Fr 149YJ
Fr 149YK
Fr 149YL
Fr 149YM
Fr 149YN
Fr 149YO
Fr 149YP
Fr 149YQ
Fr 149YR
Fr 149YS
Fr 149YT
Fr 149YU
Fr 149YV
Fr 149YW
Fr 149YX
Fr 149YY
Fr 149YZ
Fr 149ZA
Fr 149ZB
Fr 149ZC
Fr 149ZD
Fr 149ZE
Fr 149ZF
Fr 149ZG
Fr 149ZH
Fr 149ZI
Fr 149ZJ
Fr 149ZK
Fr 149ZL
Fr 149ZM
Fr 149ZN
Fr 149ZO
Fr 149ZP
Fr 149ZQ
Fr 149ZR
Fr 149ZS
Fr 149ZT
Fr 149ZU
Fr 149ZV
Fr 149ZW
Fr 149ZX
Fr 149ZY
Fr 149ZZ
Fr 149AA
Fr 149AB
Fr 149AC
Fr 149AD
Fr 149AE
Fr 149AF
Fr 149AG
Fr 149AH
Fr 149AI
Fr 149AJ
Fr 149AK
Fr 149AL
Fr 149AM
Fr 149AN
Fr 149AO
Fr 149AP
Fr 149AQ
Fr 149AR
Fr 149AS
Fr 149AT
Fr 149AU
Fr 149AV
Fr 149AW
Fr 149AX
Fr 149AY
Fr 149AZ
Fr 149BA
Fr 149BB
Fr 149BC
Fr 149BD
Fr 149BE
Fr 149BF
Fr 149BG
Fr 149BH
Fr 149BI
Fr 149BJ
Fr 149BK
Fr 149BL
Fr 149BM
Fr 149BN
Fr 149BO
Fr 149BP
Fr 149BQ
Fr 149BR
Fr 149BS
Fr 149BT
Fr 149BU
Fr 149BV
Fr 149BW
Fr 149BX
Fr 149BY
Fr 149BZ
Fr 149CA
Fr 149CB
Fr 149CC
Fr 149CD
Fr 149CE
Fr 149CF
Fr 149CG
Fr 149CH
Fr 149CI
Fr 149CJ
Fr 149CK
Fr 149CL
Fr 149CM
Fr 149CN
Fr 149CO
Fr 149CP
Fr 149CQ
Fr 149CR
Fr 149CS
Fr 149CT
Fr 149CU
Fr 149CV
Fr 149CW
Fr 149CX
Fr 149CY
Fr 149CZ
Fr 149DA
Fr 149DB
Fr 149DC
Fr 149DD
Fr 149DE
Fr 149DF
Fr 149DG
Fr 149DH
Fr 149DI
Fr 149DJ
Fr 149DK
Fr 149DL
Fr 149DM
Fr 149DN
Fr 149DO
Fr 149DP
Fr 149DQ
Fr 149DR
Fr 149DS
Fr 149DT
Fr 149DU
Fr 149DV
Fr 149DW
Fr 149DX
Fr 149DY
Fr 149DZ
Fr 149EA
Fr 149EB
Fr 149EC
Fr 149ED
Fr 149EE
Fr 149EF
Fr 149EG
Fr 149EH
Fr 149EI
Fr 149EJ
Fr 149EK
Fr 149EL
Fr 149EM
Fr 149EN
Fr 149EO
Fr 149EP
Fr 149EQ
Fr 149ER
Fr 149ES
Fr 149ET
Fr 149EU
Fr 149EV
Fr 149EW
Fr 149EX
Fr 149EY
Fr 149EZ
Fr 149FA
Fr 149FB
Fr 149FC
Fr 149FD
Fr 149FE
Fr 149FF
Fr 149FG
Fr 149FH
Fr 149FI
Fr 149FJ
Fr 149FK
Fr 149FL
Fr 149FM
Fr 149FN
Fr 149FO
Fr 149FP
Fr 149FQ
Fr 149FR
Fr 149FS
Fr 149FT
Fr 149FU
Fr 149FV
Fr 149FW
Fr 149FX
Fr 149FY
Fr 149FZ
Fr 149GA
Fr 149GB
Fr 149GC
Fr 149GD
Fr 149GE
Fr 149GF
Fr 149GG
Fr 149GH
Fr 149GI
Fr 149GJ
Fr 149GK
Fr 149GL
Fr 149GM
Fr 149GN
Fr 149GO
Fr 149GP
Fr 149GQ
Fr 149GR
Fr 149GS
Fr 149GT
Fr 149GU
Fr 149GV
Fr 149GW
Fr 149GX
Fr 149GY
Fr 149GZ
Fr 149HA
Fr 149HB
Fr 149HC
Fr 149HD
Fr 149HE
Fr 149HF
Fr 149HG
Fr 149HH
Fr 149HI
Fr 149HJ
Fr 149HK
Fr 149HL
Fr 149HM
Fr 149HN
Fr 149HO
Fr 149HP
Fr 149HQ
Fr 149HR
Fr 149HS
Fr 149HT
Fr 149HU
Fr 149HV
Fr 149HW
Fr 149HX
Fr 149HY
Fr 149HZ
Fr 149IA
Fr 149IB
Fr 149IC
Fr 149ID
Fr 149IE
Fr 149IF
Fr 149IG
Fr 149IH
Fr 149II
Fr 149IJ
Fr 149IK
Fr 149IL
Fr 149IM
Fr 149IN
Fr 149IO
Fr 149IP
Fr 149IQ
Fr 149IR
Fr 149IS
Fr 149IT
Fr 149IU
Fr 149IV
Fr 149IW
Fr 149IX
Fr 149IY
Fr 149IZ
Fr 149JA
Fr 149JB
Fr 149JC
Fr 149JD
Fr 149JE
Fr 149JF
Fr 149JG
Fr 149JH
Fr 149JI
Fr 149JJ
Fr 149JK
Fr 149JL
Fr 149JM
Fr 149JN
Fr 149JO
Fr 149JP
Fr 149JQ
Fr 149JR
Fr 149JS
Fr 149JT
Fr 149JU
Fr 149JV
Fr 149JW
Fr 149JX
Fr 149JY
Fr 149JZ
Fr 149KA
Fr 149KB
Fr 149KC
Fr 149KD
Fr 149KE
Fr 149KF
Fr 149KG
Fr 149KH
Fr 149KI
Fr 149KJ
Fr 149KK
Fr 149KL
Fr 149KM
Fr 149KN
Fr 149KO
Fr 149KP
Fr 149KQ
Fr 149KR
Fr 149KS
Fr 149KT
Fr 149KU
Fr 149KV
Fr 149KW
Fr 149KX
Fr 149KY
Fr 149KZ
Fr 149LA
Fr 149LB
Fr 149LC
Fr 149LD
Fr 149LE
Fr 149LF
Fr 149LG
Fr 149LH
Fr 149LI
Fr 149LJ
Fr 149LK
Fr 149LL
Fr 149LM
Fr 149LN
Fr 149LO
Fr 149LP
Fr 149LQ
Fr 149LR
Fr 149LS
Fr 149LT
Fr 149LU
Fr 149LV
Fr 149LW
Fr 149LX
Fr 149LY
Fr 149LZ
Fr 149MA
Fr 149MB
Fr 149MC
Fr 149MD
Fr 149ME
Fr 149MF
Fr 149MG
Fr 149MH
Fr 149MI
Fr 149MJ
Fr 149MK
Fr 149ML
Fr 149MM
Fr 149MN
Fr 149MO
Fr 149MP
Fr 149MQ
Fr 149MR
Fr 149MS
Fr 149MT
Fr 149MU
Fr 149MV
Fr 149MW
Fr 149MX
Fr 149MY
Fr 149MZ
Fr 149NA
Fr 149NB
Fr 149NC
Fr 149ND
Fr 149NE
Fr 149NF
Fr 149NG
Fr 149NH
Fr 149NI
Fr 149NJ
Fr 149NK
Fr 149NL
Fr 149NM
Fr 149NN
Fr 149NO
Fr 149NP
Fr 149NQ
Fr 149NR
Fr 149NS
Fr 149NT
Fr 149NU
Fr 149NV
Fr 149NW
Fr 149NX
Fr 149NY
Fr 149NZ
Fr 149OA
Fr 149OB
Fr 149OC
Fr 149OD
Fr 149OE
Fr 149OF
Fr 149OG
Fr 149OH
Fr 149OI
Fr 149OJ
Fr 149OK
Fr 149OL
Fr 149OM
Fr 149ON
Fr 149OO
Fr 149OP
Fr 149OQ
Fr 149OR
Fr 149OS
Fr 149OT
Fr 149OU
Fr 149OV
Fr 149OW
Fr 149OX
Fr 149OY
Fr 149OZ
Fr 149PA
Fr 149PB
Fr 149PC
Fr 149PD
Fr 149PE
Fr 149PF
Fr 149PG
Fr 149PH
Fr 149PI
Fr 149PJ
Fr 149PK
Fr 149PL
Fr 149PM
Fr 149PN
Fr 149PO
Fr 149PP
Fr 149PQ
Fr 149PR
Fr 149PS
Fr 149PT
Fr 149PU
Fr 149PV
Fr 149PW
Fr 149PX
Fr 149PY
Fr 149PZ
Fr 149QA
Fr 149QB
Fr 149QC
Fr 149QD
Fr 149QE
Fr 149QF
Fr 149QG
Fr 149QH
Fr 149QI
Fr 149QJ
Fr 149QK
Fr 149QL
Fr 149QM
Fr 149QN
Fr 149QO
Fr 149QP
Fr 149QQ
Fr 149QR
Fr 149QS
Fr 149QT
Fr 149QU
Fr 149QV
Fr 149QW
Fr 149QX
Fr 149QY
Fr 149QZ
Fr 149RA
Fr 149RB
Fr 149RC
Fr 149RD
Fr 149RE
Fr 149RF
Fr 149RG
Fr 149RH
Fr 149RI
Fr 149RJ
Fr 149RK
Fr 149RL
Fr 149RM
Fr 149RN
Fr 149RO
Fr 149RP
Fr 149RQ
Fr 149RR
Fr 149RS
Fr 149RT
Fr 149RU
Fr 149RV
Fr 149RW
Fr 149RX
Fr 149RY
Fr 149RZ
Fr 149SA
Fr 149SB
Fr 149SC
Fr 149SD
Fr 149SE
Fr 149SF
Fr 149SG
Fr 149SH
Fr 149SI
Fr 149SJ
Fr 149SK
Fr 149SL
Fr 149SM
Fr 149SN
Fr 149SO
Fr 149SP
Fr 149SQ
Fr 149SR
Fr 149SS
Fr 149ST
Fr 149SU
Fr 149SV
Fr 149SW
Fr 149SX
Fr 149SY
Fr 149SZ
Fr 149TA
Fr 149TB
Fr 149TC
Fr 149TD
Fr 149TE
Fr 149TF
Fr 149TG
Fr 149TH
Fr 149TI
Fr 149TJ
Fr 149TK
Fr 149TL
Fr 149TM
Fr 149TN
Fr 149TO
Fr 149TP
Fr 149TQ
Fr 149TR
Fr 149TS
Fr 149TT
Fr 149TU
Fr 149TV
Fr 149TW
Fr 149TX
Fr 149TY
Fr 149TZ
Fr 149UA
Fr 149UB
Fr 149UC
Fr 149UD
Fr 149UE
Fr 149UF
Fr 149UG
Fr 149UH
Fr 149UI
Fr 149UJ
Fr 149UK
Fr 149UL
Fr 149UM
Fr 149UN
Fr 149UO
Fr 149UP
Fr 149UQ
Fr 149UR
Fr 149US
Fr 149UT
Fr 149UU
Fr 149UV
Fr 149UW
Fr 149UX
Fr 149UY
Fr 149UZ
Fr 149VA
Fr 149VB
Fr 149VC
Fr 149VD
Fr 149VE
Fr 149VF
Fr 149VG
Fr 149VH
Fr 149VI
Fr 149VJ
Fr 149VK
Fr 149VL
Fr 149VM
Fr 149VN
Fr 149VO
Fr 149VP
Fr 149VQ
Fr 149VR
Fr 149VS
Fr 149VT
Fr 149VU
Fr 149VV
Fr 149VW
Fr 149VX
Fr 149VY
Fr 149VZ
Fr 149WA
Fr 149WB
Fr 149WC
Fr 149WD
Fr 149WE
Fr 149WF
Fr 149WG
Fr 149WH
Fr 149WI
Fr 149WJ
Fr 149WK
Fr 149WL
Fr 149WM
Fr 149WN
Fr 149WO
Fr 149WP
Fr 149WQ
Fr 149WR
Fr 149WS
Fr 149WT
Fr 149WU
Fr 149WV
Fr 149WW
Fr 149WX
Fr 149WY
Fr 149WZ
Fr 149XA
Fr 149XB
Fr 149XC
Fr 149XD
Fr 149XE
Fr 149XF
Fr 149XG
Fr 149XH
Fr 149XI
Fr 149XJ
Fr 149XK
Fr 149XL
Fr 149XM
Fr 149XN
Fr 149XO
Fr 149XP
Fr 149XQ
Fr 149XR
Fr 149XS
Fr 149XT
Fr 149XU
Fr 149XV
Fr 149XW
Fr 149XX
Fr 149XY
Fr 149XZ
Fr 149YA
Fr 149YB
Fr 149YC
Fr 149YD
Fr 149YE
Fr 149YF
Fr 149YG
Fr 149YH
Fr 149YI
Fr 149YJ
Fr 149YK
Fr 149YL
Fr 149YM
Fr 149YN
Fr 149YO
Fr 149YP
Fr 149YQ
Fr 149YR
Fr 149YS
Fr 149YT
Fr 149YU
Fr 149YV
Fr 149YW
Fr 149YX
Fr 149YY
Fr 149YZ
Fr 149ZA
Fr 149ZB
Fr 149ZC
Fr 149ZD
Fr 149ZE
Fr 149ZF
Fr 149ZG
Fr 149ZH
Fr 149ZI
Fr 149ZJ
Fr 149ZK
Fr 149ZL
Fr 149ZM
Fr 149ZN
Fr 149ZO
Fr 149ZP
Fr 149ZQ
Fr 149ZR
Fr 149ZS
Fr 149ZT
Fr 149ZU
Fr 149ZV
Fr 149ZW
Fr 149ZX
Fr 149ZY
Fr 149ZZ
Fr 149AA
Fr 149AB
Fr 149AC
Fr 149AD
Fr 149AE
Fr 149AF
Fr 149AG
Fr 149AH
Fr 149AI
Fr 149AJ
Fr 149AK
Fr 149AL
Fr 149AM
Fr 149AN
Fr 149AO
Fr 149AP
Fr 149AQ
Fr 149AR
Fr 149AS
Fr 149AT
Fr 149AU
Fr 149AV
Fr 149AW
Fr 149AX
Fr 149AY
Fr 149AZ
Fr 149BA
Fr 149BB
Fr 149BC
Fr 149BD
Fr 149BE
Fr 149BF
Fr 149BG
Fr 149BH
Fr 149BI
Fr 149BJ
Fr 149BK
Fr 149BL
Fr 149BM
Fr 149BN
Fr 149BO
Fr 149BP
Fr 149BQ
Fr 149BR
Fr 149BS
Fr 149BT
Fr 149BU
Fr 149BV
Fr 149BW
Fr 149BX
Fr 149BY
Fr 149BZ
Fr 149CA
Fr 149CB
Fr 149CC
Fr 149CD
Fr 149CE
Fr 149CF
Fr 149CG
Fr 149CH
Fr 149CI
Fr 149CJ
Fr 149CK
Fr 149CL
Fr 149CM
Fr 149CN
Fr 149CO
Fr 149CP
Fr 149CQ
Fr 149CR
Fr 149CS
Fr 149CT
Fr 149CU
Fr 149CV
Fr 149CW
Fr 149CX
Fr 149CY
Fr 149CZ
Fr 149DA
Fr 149DB
Fr 149DC
Fr 149DD
Fr 149DE
Fr 149DF
Fr 149DG
Fr 149DH
Fr 149DI
Fr 149DJ
Fr 149DK
Fr 149DL
Fr 149DM
Fr 149DN
Fr 149DO
Fr 149DP
Fr 149DQ
Fr 149DR
Fr 149DS
Fr 149DT
Fr 149DU
Fr 149DV
Fr 149DW
Fr 149DX
Fr 149DY
Fr 149DZ
Fr 149EA
Fr 149EB
Fr 149EC
Fr 149ED
Fr 149EE
Fr 149EF
Fr 149EG
Fr 149EH
Fr 149EI
Fr 149EJ
Fr 149EK
Fr 149EL
Fr 149EM
Fr 149EN
Fr 149EO
Fr 149EP
Fr 149EQ
Fr 149ER
Fr 149ES
Fr 149ET
Fr 149EU
Fr 149EV
Fr 149EW
Fr 149EX
Fr 149EY
Fr 149EZ
Fr 149FA
Fr 149FB
Fr 149FC
Fr 149FD
Fr 149FE
Fr 149FF
Fr 149FG
Fr 149FH
Fr 149FI
Fr 149FJ
Fr 149FK
Fr 149FL
Fr 149FM
Fr 149FN
Fr 149FO
Fr 149FP
Fr 149FQ
Fr 149FR
Fr 149FS
Fr 149FT
Fr 149FU
Fr 149FV
Fr 149FW
Fr 149FX
Fr 149FY
Fr 149FZ
Fr 149GA
Fr 149GB
Fr 149GC
Fr 149GD
Fr 149GE
Fr 149GF
Fr 149GG
Fr 149GH
Fr 149GI
Fr 149GJ
Fr 149GK
Fr 149GL
Fr 149GM
Fr 149GN
Fr 149GO
Fr 149GP
Fr 149GQ
Fr 149GR
Fr 149GS
Fr 149GT
Fr 149GU
Fr 149GV
Fr 149GW
Fr 149GX
Fr 149GY
Fr 149GZ
Fr 149HA
Fr 149HB
Fr 149HC
Fr 149HD
Fr 149HE
Fr 149HF
Fr 149HG
Fr 149HH
Fr 149HI
Fr 149HJ
Fr 149HK
Fr 149HL
Fr 149HM
Fr 149HN
Fr 149HO
Fr 149HP
Fr 149HQ
Fr 149HR
Fr 149HS
Fr 149HT
Fr 149HU
Fr 149HV
Fr 149HW
Fr 149HX
Fr 149HY
Fr 149HZ
Fr 149IA
Fr 149IB
Fr 149IC
Fr 149ID
Fr 149IE
Fr 149IF
Fr 149IG
Fr 149IH
Fr 149II
Fr 149IJ
Fr 149IK
Fr 149IL
Fr 149IM
Fr 149IN
Fr 149IO
Fr 149IP
Fr 149IQ
Fr 149IR
Fr 149IS
Fr 149IT
Fr 149IU
Fr 149IV
Fr 149IW
Fr 149IX
Fr 149IY
Fr 149IZ
Fr 149JA
Fr 149JB
Fr 149JC
Fr 149JD
Fr 149JE
Fr 149JF
Fr 149JG
Fr 149JH
Fr 149JI
Fr 149JJ
Fr 149JK
Fr 149JL
Fr 149JM
Fr 149JN
Fr 149JO
Fr 149JP
Fr 149JQ
Fr 149JR
Fr 149JS
Fr 149JT
Fr 149JU
Fr 149JV
Fr 149JW
Fr 149JX
Fr 149JY
Fr 149JZ
Fr 149KA
Fr 149KB
Fr 149KC
Fr 149KD
Fr 149KE
Fr 149KF
Fr 149KG
Fr 149KH
Fr 149KI
Fr 149KJ
Fr 149KK
Fr 149KL
Fr 149KM
Fr 149KN
Fr 149KO
Fr 149KP
Fr 149KQ
Fr 149KR
Fr 149KS
Fr 149KT
Fr 149KU
Fr 149KV
Fr 149KW
Fr 149KX
Fr 149KY
Fr 149KZ
Fr 149LA
Fr 149LB
Fr 149LC
Fr 149LD
Fr 149LE
Fr 149LF
Fr 149LG
Fr 149LH
Fr 149LI
Fr 149LJ
Fr 149LK
Fr 149LL
Fr 149LM
Fr 149LN
Fr 149LO
Fr 149LP
Fr 149LQ
Fr 149LR
Fr 149LS
Fr 149LT
Fr 149LU
Fr 149LV
Fr 149LW
Fr 149LX
Fr 149LY
Fr 149LZ
Fr 149MA
Fr 149MB
Fr 149MC
Fr 149MD
Fr 149ME
Fr 149MF
Fr 149MG
Fr 149MH
Fr 149MI
Fr 149MJ
Fr 149MK
Fr 149ML
Fr 149MM
Fr 149MN
Fr 149MO
Fr 149MP
Fr 149MQ
Fr 149MR
Fr 149MS
Fr 149MT
Fr 149MU
Fr 149MV
Fr 149MW
Fr 149MX
Fr 149MY
Fr 149MZ
Fr 149NA
Fr 149NB
Fr 149NC
Fr 149ND
Fr 149NE
Fr 149NF
Fr 149NG
Fr 149NH
Fr 149NI
Fr 149NJ
Fr 149NK
Fr 149NL
Fr 149NM
Fr 149NN
Fr 149NO
Fr 149NP
Fr 149NQ
Fr 149NR
Fr 149NS
Fr 149NT
Fr 149NU
Fr 149NV
Fr 149NW
Fr 149NX
Fr 149NY
Fr 149NZ
Fr 149OA
Fr 149OB
Fr 149OC
Fr 149OD
Fr 149OE
Fr 149OF
Fr 149OG
Fr 149OH
Fr 149OI
Fr 149OJ
Fr 149OK
Fr 149OL
Fr 149OM
Fr 149ON
Fr 149OO
Fr 149OP
Fr 149OQ
Fr 149OR
Fr 149OS
Fr 149OT
Fr 149OU
Fr 149OV
Fr 149OW
Fr 149OX
Fr 149OY
Fr 149OZ
Fr 149PA
Fr 149PB
Fr 149PC
Fr 149PD
Fr 149PE
Fr 149PF
Fr 149PG
Fr 149PH
Fr 149PI
Fr 149PJ
Fr 149PK
Fr 149PL
Fr 149PM
Fr 149PN
Fr 149PO
Fr 149PP
Fr 149PQ
Fr 149PR
Fr 149PS
Fr 149PT
Fr 149PU
Fr 149PV
Fr 149PW
Fr 149PX
Fr 149PY
Fr 149PZ
Fr 149QA
Fr 149QB
Fr 149QC
Fr 149QD
Fr 149QE
Fr 149QF
Fr 149QG
Fr 149QH
Fr 149QI
Fr 149QJ
Fr 149QK
Fr 149QL
Fr 149QM
Fr 149QN
Fr 149QO
Fr 149QP
Fr 149QQ
Fr 149QR
Fr 149QS
Fr 149QT
Fr 149QU
Fr 149QV
Fr 149QW
Fr 149QX
Fr 149QY
Fr 149QZ
Fr 149RA
Fr 149RB
Fr 149RC
Fr 149RD
Fr 149RE
Fr 149RF
Fr 149RG
Fr 149RH
Fr 149RI
Fr 149RJ
Fr 149RK
Fr 149RL
Fr 149RM
Fr 149RN
Fr 149RO
Fr 149RP
Fr 149RQ
Fr 149RR
Fr 149RS
Fr 149RT
Fr 149RU
Fr 149RV
Fr 149RW
Fr 149RX
Fr 149RY
Fr 149RZ
Fr 149SA
Fr 149SB
Fr 149SC
Fr 149SD
Fr 149SE
Fr 149SF
Fr 149SG
Fr 149SH
Fr 149SI
Fr 149SJ
Fr 149SK
Fr 149SL
Fr 149SM
Fr 149SN
Fr 149SO
Fr 149SP
Fr 149SQ
Fr 149SR
Fr 149SS
Fr 149ST
Fr 149SU
Fr 149SV
Fr 149SW
Fr 149SX
Fr 149SY
Fr 149SZ
Fr 149TA
Fr 149TB
Fr 149TC
Fr 149TD
Fr 149TE
Fr 149TF
Fr 149TG
Fr 149TH
Fr 149TI
Fr 149TJ
Fr 149TK
Fr 149TL
Fr 149TM
Fr 149TN
Fr 149TO
Fr 149TP
Fr 149TQ
Fr 149TR
Fr 149TS
Fr 149TT
Fr 149TU
Fr 149TV
Fr 149TW
Fr 149TX
Fr 149TY
Fr 149TZ
Fr 149UA
Fr 149UB
Fr 149UC
Fr 149UD
Fr 149UE
Fr 149UF
Fr 149UG
Fr 149UH
Fr 149UI
Fr 149UJ
Fr 149UK
Fr

GOVERNMENTAL UNIT REFERENCE MAP (2020): Socorro County, NM

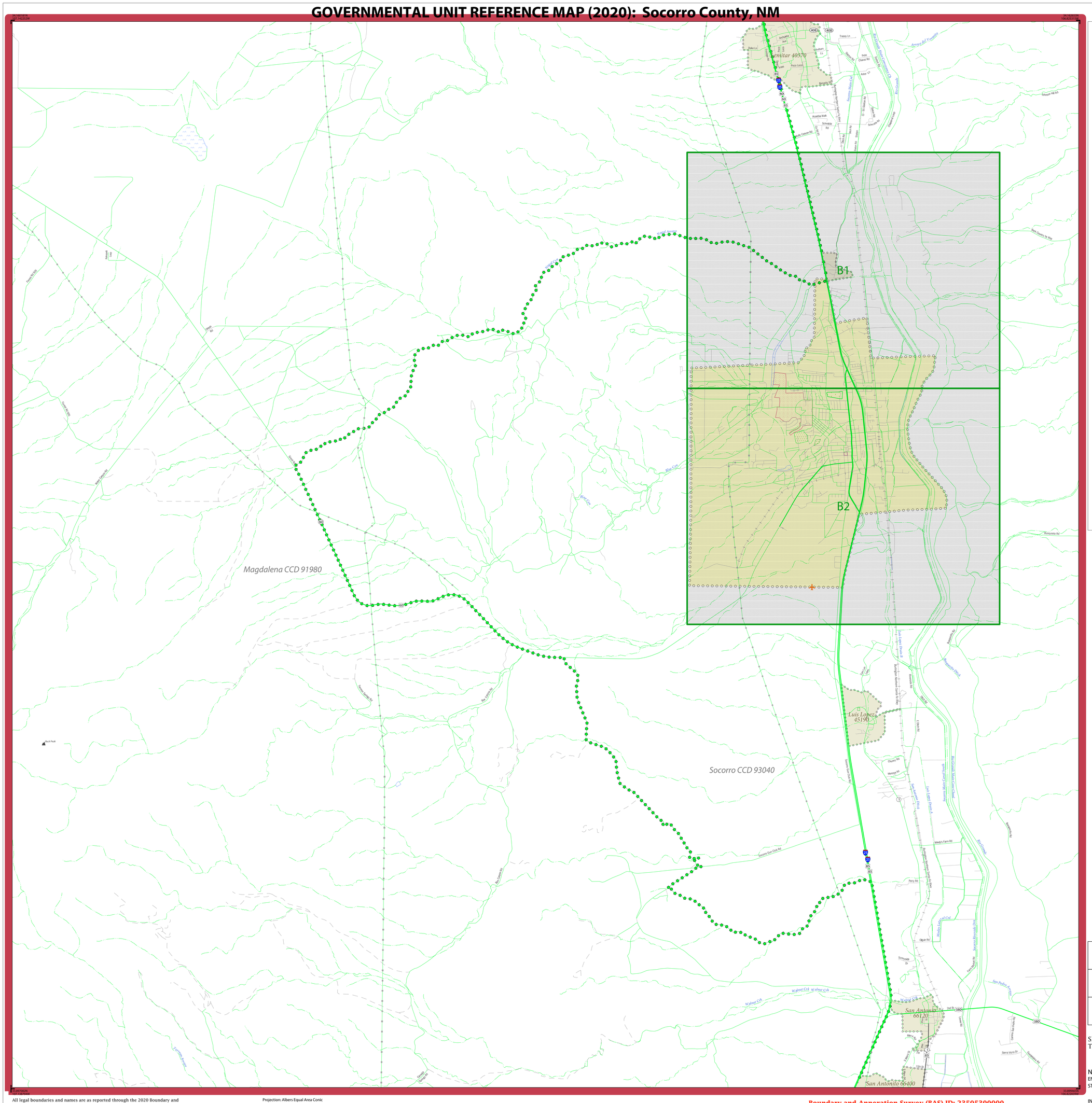

LEGEND

SYMBOL DESCRIPTION	SYMBOL	LABEL STYLE
Federal American Indian Reservation		L'ANSE RESERVATION (TA 1880)
Off-Reservation Trust Land		T1880
American Indian Tribal Subdivision		SHONTO (620)
Alaska Native Regional Corporation (ANRC)		NANA ANRC 52120
State (or statistically equivalent entity)		NEW YORK 36
County (or statistically equivalent entity)		ERIE 029
Minor Civil Division (MCD)[1]		Lee town 41460
Census County Division (CCD)[2]		Jemez CCD 91650
Consolidated City		MILFORD 47500
Incorporated Place[3]		Davis 18100
Census Designated Place (CDP)[2]		Cochiti 16560

DESCRIPTION	SYMBOL	DESCRIPTION	SYMBOL
Interstate	5	Water Body	Pleasant Lake
U.S. Highway	2	Swamp or Marsh	Okefenokee Swamp
State Highway	4	Glacier	Bering Glacier
Other Road	Marsh Ln	Airport, Airfield, or Helicopter Landing Pad	Dönärd Airport
Cul-de-sac		College or University	Coll/Univ
Circle		Military	Fort Belvoir
Geographic Offset or Corridor		Prison or Juvenile Detention Center	P/JDC
4WD Trail, Stairway, Alley, Walkway, or Ferry		Cemetery	Powell Cmtry
Railroad	Southern RR	Golf Course	Pinehurst GlfCrs
Pipeline or Power Line		National Park or Forest	Yosemite NP
Ridge or Fence		Other Park	St Francis Park
Property Line or Nonvisible Boundary		Outside Subject Area	
Perennial Stream	Tumbling Cr	Inset Area	A1
Intermittent Stream	Piney Cr		
Mountain Peak or Hill	Mt. Baker		

Where state, county, and/or MCD/CCD boundaries coincide, the map shows the boundary symbol for only the highest-ranking of these boundaries. Where American Indian reservation and American Indian tribal subdivision boundaries coincide, the map shows only the American Indian reservation boundaries.

Entity names are followed by either their FIPS code or census code; parentheses indicate a census code.

1 'MCD" indicates a false MCD. These are for Census Bureau use only.

2 The CCD and CDP boundaries represent statistical entities only and are not updated through the BAS.

3 Incorporated place name color corresponds to the incorporated place fill color.

Due to space limitations, some road names, along with other feature and geography names on the map, may not be shown.

The Census Bureau stores primary and alternate road names, but only primary road names are used to label the roads on these maps.

Key to Adjacent Sheets

7	8	9
13	14	15
19	20	21

Sheet Location within Entity

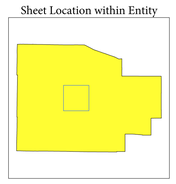

Sheet 14 of 28 PARENT sheets
Total Sheets: 32 (Index 1; Parent 28; Inset 3)

NAME: Socorro County (053)
ENTITY TYPE: County or statistically equivalent entity
ST: New Mexico (35)

INDEX OR PARENT SHEET #: 014
INSET SHEET #: 000000

2020 COUNTY REF MAP (PARENT)

5340235053000001400000

All legal boundaries and names are as reported through the 2020 Boundary and Annexation Survey (BAS) and Boundary Validation Program (BVP). The boundaries shown on this map are for Census Bureau statistical data collection and tabulation purposes only; their depiction and designation for statistical purposes does not constitute a determination of jurisdictional authority or rights of ownership or entitlement.

Data Source: U.S. Census Bureau's MAF/TIGER database (TAB20), November 2020
Created by Geography Division: December 09, 2020

U.S. DEPARTMENT OF COMMERCE U.S. Census Bureau

Projection: Albers Equal Area Conic
Datum: NAD 83
Spheroid: GRS 80
1st Standard Parallel: 32 16 36
2nd Standard Parallel: 36 03 20
Central Meridian: -106 01 31
Latitude of Projection's Origin: 31 19 55
False Easting: 0
False Northing: 0

0 1 2 3 4 5 Kilometers
0 0.8 1.6 2.4 3.2 4 Miles
The plotted map scale is 1:40,000

N W E S

Boundary and Annexation Survey (BAS) ID: 23505300000
BAS Submission Deadline: March 1, 2021

PDF versions of the BAS maps are available at:
www.census.gov/programs-surveys/bas/geographies.html

For more information, or to request additional maps, please email geo.bas@census.gov, call 1-800-972-5651, or visit www.census.gov/programs-surveys/bas.html.

United States Census Bureau

GOVERNMENTAL UNIT REFERENCE MAP (2020): Socorro County, NM

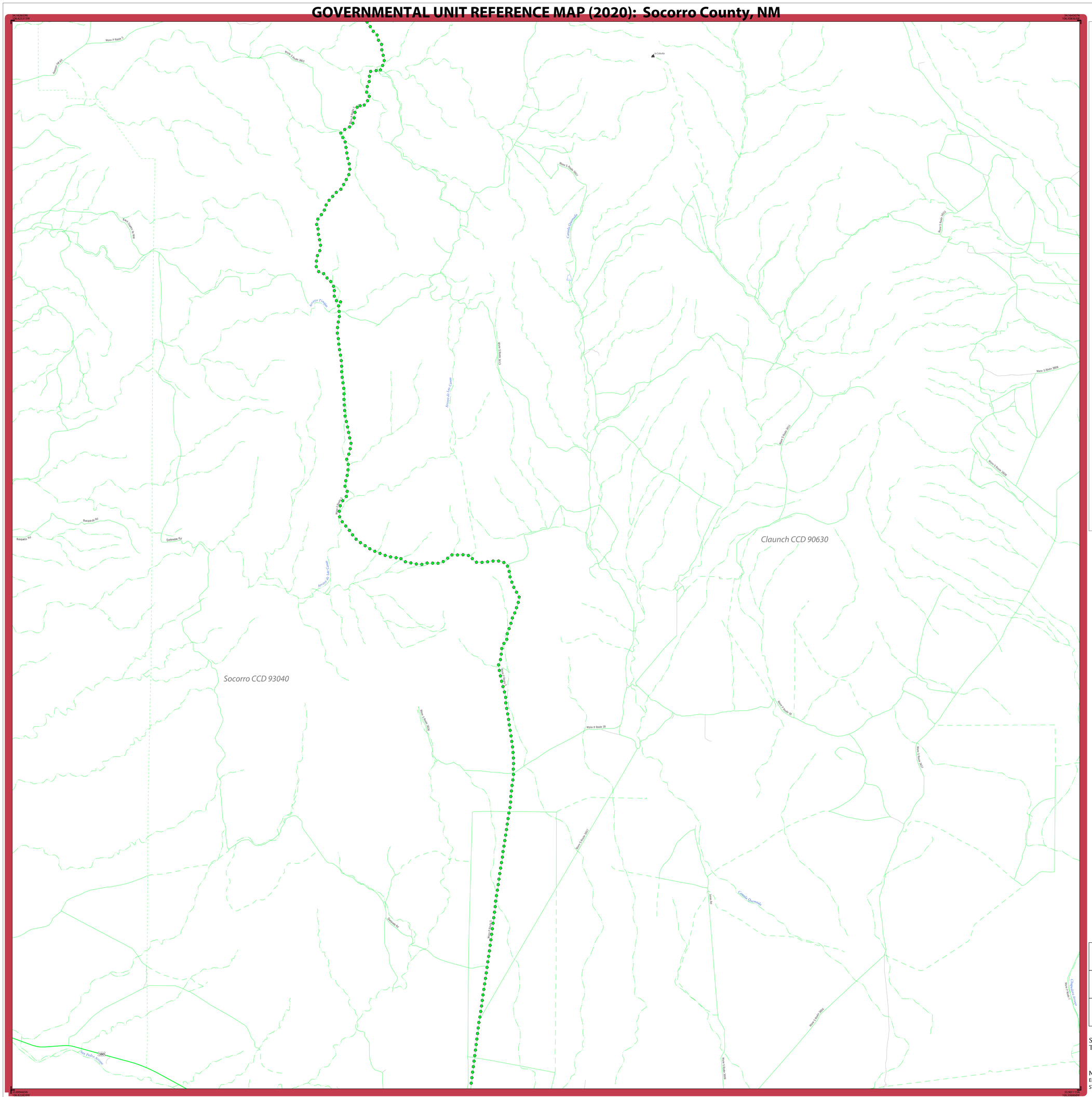

LEGEND

SYMBOL DESCRIPTION	SYMBOL	LABEL STYLE
Federal American Indian Reservation		L'ANSE RESERVATION (TA 1880)
Off-Reservation Trust Land		T1880
American Indian Tribal Subdivision		SHONTO (620)
Alaska Native Regional Corporation (ANRC)		NANA ANRC 52120
State (or statistically equivalent entity)		NEW YORK 36
County (or statistically equivalent entity)		ERIE 029
Minor Civil Division (MCD)[1]		Lee town 41460
Census County Division (CCD)[2]		Jemez CCD 91650
Consolidated City		MILFORD 47500
Incorporated Place[3]		Davis 18100
Census Designated Place (CDP)[2]		Cochiti 16560

DESCRIPTION	SYMBOL
Interstate	
U.S. Highway	
State Highway	
Other Road	Marsh Ln
Cul-de-sac	
Circle	
Geographic Offset or Corridor	
4WD Trail, Stairway, Alley, Walkway, or Ferry	
Railroad	Southern RR
Pipeline or Power Line	
Ridge or Fence	
Property Line or Nonvisible Boundary	
Perennial Stream	Tumbling Cr
Intermittent Stream	Piney Cr
Mountain Peak or Hill	Mt. Baker

DESCRIPTION	SYMBOL
Water Body	Pleasant Lake
Swamp or Marsh	Okefenokee Swamp
Glacier	Bering Glacier
Airport, Airfield, or Helicopter Landing Pad	Dónard Airfoil
College or University	Coll/Univ
Military	Fort Belvoir
Prison or Juvenile Detention Center	P/JDC
Cemetery	Powell Cmtry
Golf Course	Pinehurst GlfCrs
National Park or Forest	Yosemite NP
Other Park	St Francis Park
Outside Subject Area	
Inset Area	A1

Where state, county, and/or MCD/CCD boundaries coincide, the map shows the boundary symbol for only the highest-ranking of these boundaries. Where American Indian reservation and American Indian tribal subdivision boundaries coincide, the map shows only the American Indian reservation boundaries.

Entity names are followed by either their FIPS code or census code; parentheses indicate a census code.

1 'MCD*' indicates a false MCD. These are for Census Bureau use only.

2 The CCD and CDP boundaries represent statistical entities only and are not updated through the BAS.

3 Incorporated place name color corresponds to the incorporated place fill color.

Due to space limitations, some road names, along with other feature and geography names on the map, may not be shown.

The Census Bureau stores primary and alternate road names, but only primary road names are used to label the roads on these maps.

Key to Adjacent Sheets

8	9	10
14	15	16
20	21	22

Sheet Location within Entity

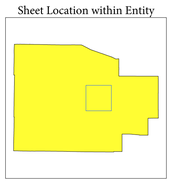

Sheet 15 of 28 PARENT sheets
Total Sheets: 32 (Index 1; Parent 28; Inset 3)

NAME: Socorro County (053)
ENTITY TYPE: County or statistically equivalent entity
ST: New Mexico (35)

INDEX OR PARENT SHEET #: 015
INSET SHEET #: 000000

2020 COUNTY REF MAP (PARENT)

5340235053000001500000

All legal boundaries and names are as reported through the 2020 Boundary and Annexation Survey (BAS) and Boundary Validation Program (BVP). The boundaries shown on this map are for Census Bureau statistical data collection and tabulation purposes only; their depiction and designation for statistical purposes does not constitute a determination of jurisdictional authority or rights of ownership or entitlement.

Data Source: U.S. Census Bureau's MAF/TIGER database (TAB20), November 2020
Created by Geography Division: December 09, 2020

U.S. DEPARTMENT OF COMMERCE U.S. Census Bureau

Projection: Albers Equal Area Conic
Datum: NAD 83
Spheroid: GRS 80
1st Standard Parallel: 32 16 36
2nd Standard Parallel: 36 03 20
Central Meridian: -106 01 31
Latitude of Projection's Origin: 31 19 55
False Easting: 0
False Northing: 0

0 1 2 3 4 5 Kilometers
0 0.8 1.6 2.4 3.2 4 Miles
The plotted map scale is 1:40,000

N W E S

Boundary and Annexation Survey (BAS) ID: 23505300000
BAS Submission Deadline: March 1, 2021

PDF versions of the BAS maps are available at: www.census.gov/programs-surveys/bas/geographies.html

For more information, or to request additional maps, please email geo.bas@census.gov, call 1-800-972-5651, or visit www.census.gov/programs-surveys/bas.html.

United States Census Bureau

GOVERNMENTAL UNIT REFERENCE MAP (2020): Socorro County, NM



LEGEND

SYMBOL DESCRIPTION	SYMBOL	LABEL STYLE
Federal American Indian Reservation		L'ANSE RESERVATION (TA 1880)
Off-Reservation Trust Land		T1880
American Indian Tribal Subdivision		SHONTO (620)
Alaska Native Regional Corporation (ANRC)		*NANA ANRC 52120*
State (or statistically equivalent entity)		NEW YORK 36
County (or statistically equivalent entity)		ERIE 029
Minor Civil Division (MCD)[1]		Lee town 41460
Census County Division (CCD)[2]		*Jemez CCD 91650*
Consolidated City		MILFORD 47500
Incorporated Place[3]		Davis 18100
Census Designated Place (CDP)[2]		*Cochiti 16560*

DESCRIPTION	SYMBOL
Interstate	5
U.S. Highway	2
State Highway	4
Other Road	Marsh Ln
Cul-de-sac	
Circle	
Geographic Offset or Corridor	
4WD Trail, Stairway, Alley, Walkway, or Ferry	
Railroad	Southern RR
Pipeline or Power Line	
Ridge or Fence	
Property Line or Nonvisible Boundary	
Perennial Stream	Tumbling Cr
Intermittent Stream	Piney Cr
Mountain Peak or Hill	Mt. Baker

DESCRIPTION	SYMBOL
Water Body	Pleasant Lake
Swamp or Marsh	Okefenokee Swamp
Glacier	Bering Glacier
Airport, Airfield, or Helicopter Landing Pad	Donald Airfield
College or University	Coll/Univ
Military	Fort Belvoir
Prison or Juvenile Detention Center	PJDC
Cemetery	Powell Cmtry
Golf Course	Pinehurst GlfCrs
National Park or Forest	Yosemite NP
Other Park	St Francis Park
Outside Subject Area	
Inset Area	A1

Where state, county, and/or MCD/CCD boundaries coincide, the map shows the boundary symbol for only the highest-ranking of these boundaries. Where American Indian reservation and American Indian tribal subdivision boundaries coincide, the map shows only the American Indian reservation boundaries.

Entity names are followed by either their FIPS code or census code; parentheses indicate a census code.

1 'MCD*' indicates a false MCD. These are for Census Bureau use only.

2 The CCD and CDP boundaries represent statistical entities only and are not updated through the BAS.

3 Incorporated place name color corresponds to the incorporated place fill color.

Due to space limitations, some road names, along with other feature and geography names on the map, may not be shown.

The Census Bureau stores primary and alternate road names, but only primary road names are used to label the roads on these maps.

Key to Adjacent Sheets

9	10	11
15	16	17
21	22	23

Sheet Location within Entity

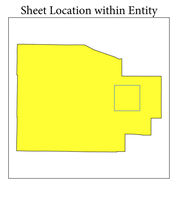

Sheet 16 of 28 PARENT sheets
Total Sheets: 32 (Index 1; Parent 28; Inset 3)

NAME: Socorro County (053)
ENTITY TYPE: County or statistically equivalent entity
ST: New Mexico (35)

INDEX OR PARENT SHEET #: 016
INSET SHEET #: 000000

2020 COUNTY REF MAP (PARENT)

5340235053000000016000000

All legal boundaries and names are as reported through the 2020 Boundary and Annexation Survey (BAS) and Boundary Validation Program (BVP). The boundaries shown on this map are for Census Bureau statistical data collection and tabulation purposes only; their depiction and designation for statistical purposes does not constitute a determination of jurisdictional authority or rights of ownership or entitlement.

Data Source: U.S. Census Bureau's MAF/TIGER database (TAB20), November 2020
Created by Geography Division: December 09, 2020

U.S. DEPARTMENT OF COMMERCE U.S. Census Bureau

Projection: Albers Equal Area Conic
Datum: NAD 83
Spheroid: GRS 80
1st Standard Parallel: 32 16 36
2nd Standard Parallel: 36 03 20
Central Meridian: -106 01 31
Latitude of Projection's Origin: 31 19 55
False Easting: 0
False Northing: 0

0 1 2 3 4 5 Kilometers
0 0.8 1.6 2.4 3.2 4 Miles
The plotted map scale is 1:40,000

N W E S

Boundary and Annexation Survey (BAS) ID: 23505300000
BAS Submission Deadline: March 1, 2021

PDF versions of the BAS maps are available at:
www.census.gov/programs-surveys/bas/geographies.html

For more information, or to request additional maps, please email geo.bas@census.gov, call 1-800-972-5651, or visit www.census.gov/programs-surveys/bas.html.

United States Census Bureau

GOVERNMENTAL UNIT REFERENCE MAP (2020): Socorro County, NM

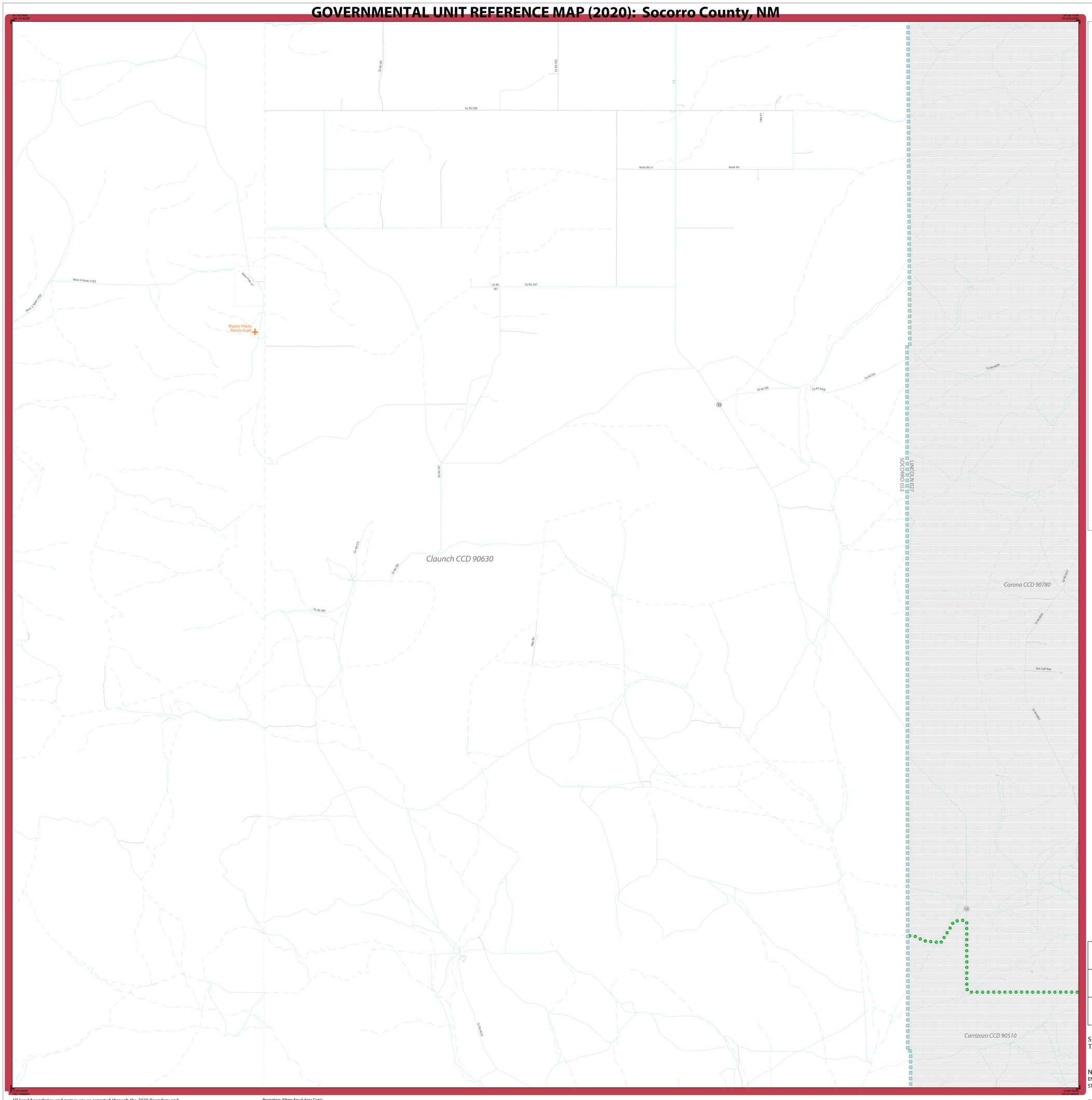

LEGEND

SYMBOL DESCRIPTION	SYMBOL	LABEL STYLE
Federal American Indian Reservation		L'ANSE RESERVATION (TA 1880)
Off-Reservation Trust Land		T1880
American Indian Tribal Subdivision		SHONTO (620)
Alaska Native Regional Corporation (ANRC)		*NANA ANRC 52120*
State (or statistically equivalent entity)		NEW YORK 36
County (or statistically equivalent entity)		ERIE 029
Minor Civil Division (MCD)[1]		Lee town 41460
Census County Division (CCD)[2]		*Jemez CCD 91650*
Consolidated City		MILFORD 47500
Incorporated Place[3]		Davis 18100
Census Designated Place (CDP)[2]		*Cochiti 16560*

DESCRIPTION	SYMBOL	DESCRIPTION	SYMBOL
Interstate	5	Water Body	*Pleasant Lake*
U.S. Highway	2	Swamp or Marsh	*Okefenokee Swamp*
State Highway	4	Glacier	*Bering Glacier*
Other Road	Marsh Ln	Airport, Airfield, or Helicopter Landing Pad	Dónard Airport
Cul-de-sac		College or University	Coll/Univ
Circle		Military	Fort Belvoir
Geographic Offset or Corridor		Prison or Juvenile Detention Center	P/JDC
4WD Trail, Stairway, Alley, Walkway, or Ferry		Cemetery	Powell Cmtry
Railroad	Southern RR	Golf Course	Pinehurst GlfCrs
Pipeline or Power Line		National Park or Forest	Yosemite NP
Ridge or Fence		Other Park	St Francis Park
Property Line or Nonvisible Boundary		Outside Subject Area	
Perennial Stream	*Tumbling Cr*	Inset Area	A1
Intermittent Stream	*Piney Cr*		
Mountain Peak or Hill	*Mt. Baker*		

Where state, county, and/or MCD/CCD boundaries coincide, the map shows the boundary symbol for only the highest-ranking of these boundaries. Where American Indian reservation and American Indian tribal subdivision boundaries coincide, the map shows only the American Indian reservation boundaries.

Entity names are followed by either their FIPS code or census code; parentheses indicate a census code.

1 'MCD*' indicates a false MCD. These are for Census Bureau use only.

2 The CCD and CDP boundaries represent statistical entities only and are not updated through the BAS.

3 Incorporated place name color corresponds to the incorporated place fill color.

Due to space limitations, some road names, along with other feature and geography names on the map, may not be shown.

The Census Bureau stores primary and alternate road names, but only primary road names are used to label the roads on these maps.

Key to Adjacent Sheets

10	11	
16	17	
22	23	

Sheet Location within Entity

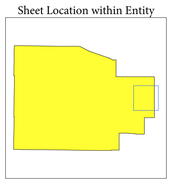

Sheet 17 of 28 PARENT sheets
Total Sheets: 32 (Index 1; Parent 28; Inset 3)

NAME: Socorro County (053)
ENTITY TYPE: County or statistically equivalent entity
ST: New Mexico (35)

INDEX OR PARENT SHEET #: 017
INSET SHEET #: 000000

2020 COUNTY REF MAP (PARENT)

5340235053000001700000 0

All legal boundaries and names are as reported through the 2020 Boundary and Annexation Survey (BAS) and Boundary Validation Program (BVP). The boundaries shown on this map are for Census Bureau statistical data collection and tabulation purposes only; their depiction and designation for statistical purposes does not constitute a determination of jurisdictional authority or rights of ownership or entitlement.

Data Source: U.S. Census Bureau's MAF/TIGER database (TAB20), November 2020
Created by Geography Division: December 09, 2020

U.S. DEPARTMENT OF COMMERCE U.S. Census Bureau

Projection: Albers Equal Area Conic
Datum: NAD 83
Spheroid: GRS 80
1st Standard Parallel: 32 16 36
2nd Standard Parallel: 36 03 20
Central Meridian: -106 01 31
Latitude of Projection's Origin: 31 19 55
False Easting: 0
False Northing: 0

0 1 2 3 4 5 Kilometers
0 0.8 1.6 2.4 3.2 4 Miles
The plotted map scale is 1:40,000

N W E S

Boundary and Annexation Survey (BAS) ID: 23505300000
BAS Submission Deadline: March 1, 2021

PDF versions of the BAS maps are available at:
www.census.gov/programs-surveys/bas/geographies.html

For more information, or to request additional maps, please email geo.bas@census.gov, call 1-800-972-5651, or visit www.census.gov/programs-surveys/bas.html.

United States Census Bureau

GOVERNMENTAL UNIT REFERENCE MAP (2020): Socorro County, NM



LEGEND

SYMBOL DESCRIPTION	SYMBOL	LABEL STYLE
Federal American Indian Reservation		L'ANSE RESERVATION (TA 1880)
Off-Reservation Trust Land		T1880
American Indian Tribal Subdivision		SHONTO (620)
Alaska Native Regional Corporation (ANRC)		*NANA ANRC 52120*
State (or statistically equivalent entity)		NEW YORK 36
County (or statistically equivalent entity)		ERIE 029
Minor Civil Division (MCD)[1]		Lee town 41460
Census County Division (CCD)[2]		*Jemez CCD 91650*
Consolidated City		MILFORD 47500
Incorporated Place[3]		Davis 18100
Census Designated Place (CDP)[2]		*Cochiti 16560*

DESCRIPTION	SYMBOL	DESCRIPTION	SYMBOL
Interstate	I	Water Body	*Pleasant Lake*
U.S. Highway	2	Swamp or Marsh	*Okefenokee Swamp*
State Highway	4	Glacier	*Bering Glacier*
Other Road	Marsh Ln	Airport, Airfield, or Helicopter Landing Pad	Dinard Airport
Cul-de-sac		College or University	Coll/Univ
Circle		Military	Fort Belvoir
Geographic Offset or Corridor		Prison or Juvenile Detention Center	P/JDC
4WD Trail, Stairway, Alley, Walkway, or Ferry		Cemetery	Powell Cmtry
Railroad	Southern RR	Golf Course	Pinehurst GlfCrs
Pipeline or Power Line		National Park or Forest	Yosemite NP
Ridge or Fence		Other Park	St Francis Park
Property Line or Nonvisible Boundary		Outside Subject Area	
Perennial Stream	*Tumbling Cr*	Inset Area	A1
Intermittent Stream	*Piney Cr*		
Mountain Peak or Hill	*Mt. Baker*		

Where state, county, and/or MCD/CCD boundaries coincide, the map shows the boundary symbol for only the highest-ranking of these boundaries. Where American Indian reservation and American Indian tribal subdivision boundaries coincide, the map shows only the American Indian reservation boundaries.

Entity names are followed by either their FIPS code or census code; parentheses indicate a census code.

1 'MCD" indicates a false MCD. These are for Census Bureau use only.

2 The CCD and CDP boundaries represent statistical entities only and are not updated through the BAS.

3 Incorporated place name color corresponds to the incorporated place fill color.

Due to space limitations, some road names, along with other feature and geography names on the map, may not be shown.

The Census Bureau stores primary and alternate road names, but only primary road names are used to label the roads on these maps.

Key to Adjacent Sheets

	12	13
	18	19
	24	25

Sheet Location within Entity

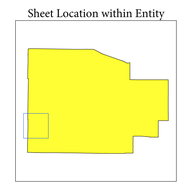

Sheet 18 of 28 PARENT sheets
Total Sheets: 32 (Index 1; Parent 28; Inset 3)

NAME: Socorro County (053)
ENTITY TYPE: County or statistically equivalent entity
ST: New Mexico (35)

INDEX OR PARENT SHEET #: 018
INSET SHEET #: 000000

2020 COUNTY REF MAP (PARENT)

5340235053000000018000000

All legal boundaries and names are as reported through the 2020 Boundary and Annexation Survey (BAS) and Boundary Validation Program (BVP). The boundaries shown on this map are for Census Bureau statistical data collection and tabulation purposes only; their depiction and designation for statistical purposes does not constitute a determination of jurisdictional authority or rights of ownership or entitlement.

Data Source: U.S. Census Bureau's MAF/TIGER database (TAB20), November 2020
Created by Geography Division: December 09, 2020

U.S. DEPARTMENT OF COMMERCE U.S. Census Bureau

Projection: Albers Equal Area Conic
Datum: NAD 83
Spheroid: GRS 80
1st Standard Parallel: 32 16 36
2nd Standard Parallel: 36 03 20
Central Meridian: -106 01 31
Latitude of Projection's Origin: 31 19 55
False Easting: 0
False Northing: 0

0 1 2 3 4 5 Kilometers
0 0.8 1.6 2.4 3.2 4 Miles
The plotted map scale is 1:40,000

N W E S

Boundary and Annexation Survey (BAS) ID: 23505300000
BAS Submission Deadline: March 1, 2021

PDF versions of the BAS maps are available at:
www.census.gov/programs-surveys/bas/geographies.html

For more information, or to request additional maps, please email geo.bas@census.gov, call 1-800-972-5651, or visit www.census.gov/programs-surveys/bas.html.

GOVERNMENTAL UNIT REFERENCE MAP (2020): Socorro County, NM



LEGEND

SYMBOL DESCRIPTION	SYMBOL	LABEL STYLE
Federal American Indian Reservation		L'ANSE RESERVATION (TA 1880)
Off-Reservation Trust Land		T1880
American Indian Tribal Subdivision		SHONTO (620)
Alaska Native Regional Corporation (ANRC)		*NANA ANRC 52120*
State (or statistically equivalent entity)		NEW YORK 36
County (or statistically equivalent entity)		ERIE 029
Minor Civil Division (MCD)[1]		Lee town 41460
Census County Division (CCD)[2]		*Jemez CCD 91650*
Consolidated City		MILFORD 47500
Incorporated Place[3]		Davis 18100
Census Designated Place (CDP)[2]		*Cochiti 16560*

DESCRIPTION	SYMBOL	DESCRIPTION	SYMBOL
Interstate	I	Water Body	*Pleasant Lake*
U.S. Highway	2	Swamp or Marsh	*Okefenokee Swamp*
State Highway	4	Glacier	*Bering Glacier*
Other Road	Marsh Ln	Airport, Airfield, or Helicopter Landing Pad	Dónärd Airfield
Cul-de-sac		College or University	Coll/Univ
Circle		Military	Fort Belvoir
Geographic Offset or Corridor		Prison or Juvenile Detention Center	P/JDC
4WD Trail, Stairway, Alley, Walkway, or Ferry		Cemetery	Powell Cmtry
Railroad	Southern RR	Golf Course	Pinehurst GlfCrs
Pipeline or Power Line		National Park or Forest	Yosemite NP
Ridge or Fence		Other Park	St Francis Park
Property Line or Nonvisible Boundary		Outside Subject Area	
Perennial Stream	*Tumbling Cr*	Inset Area	A1
Intermittent Stream	*Piney Cr*		
Mountain Peak or Hill	*Mt. Baker*		

Where state, county, and/or MCD/CCD boundaries coincide, the map shows the boundary symbol for only the highest-ranking of these boundaries. Where American Indian reservation and American Indian tribal subdivision boundaries coincide, the map shows only the American Indian reservation boundaries.

Entity names are followed by either their FIPS code or census code; parentheses indicate a census code.

1 'MCD*' indicates a false MCD. These are for Census Bureau use only.

2 The CCD and CDP boundaries represent statistical entities only and are not updated through the BAS.

3 Incorporated place name color corresponds to the incorporated place fill color.

Due to space limitations, some road names, along with other feature and geography names on the map, may not be shown.

The Census Bureau stores primary and alternate road names, but only primary road names are used to label the roads on these maps.

Key to Adjacent Sheets

12	13	14
18	19	20
24	25	26

Sheet Location within Entity

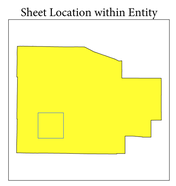

Sheet 19 of 28 PARENT sheets
Total Sheets: 32 (Index 1; Parent 28; Inset 3)

NAME: Socorro County (053)
ENTITY TYPE: County or statistically equivalent entity
ST: New Mexico (35)

INDEX OR PARENT SHEET #: 019
INSET SHEET #: 000000

2020 COUNTY REF MAP (PARENT)

5340235053000000190000000

All legal boundaries and names are as reported through the 2020 Boundary and Annexation Survey (BAS) and Boundary Validation Program (BVP). The boundaries shown on this map are for Census Bureau statistical data collection and tabulation purposes only; their depiction and designation for statistical purposes does not constitute a determination of jurisdictional authority or rights of ownership or entitlement.

Data Source: U.S. Census Bureau's MAF/TIGER database (TAB20), November 2020
Created by Geography Division: December 09, 2020

U.S. DEPARTMENT OF COMMERCE U.S. Census Bureau

Projection: Albers Equal Area Conic
Datum: NAD 83
Spheroid: GRS 80
1st Standard Parallel: 32 16 36
2nd Standard Parallel: 36 03 20
Central Meridian: -106 01 31
Latitude of Projection's Origin: 31 19 55
False Easting: 0
False Northing: 0

0 1 2 3 4 5 Kilometers
0 0.8 1.6 2.4 3.2 4 Miles
The plotted map scale is 1:40,000

N W E S

Boundary and Annexation Survey (BAS) ID: 23505300000
BAS Submission Deadline: March 1, 2021

PDF versions of the BAS maps are available at:
www.census.gov/programs-surveys/bas/geographies.html

For more information, or to request additional maps, please email geo.bas@census.gov, call 1-800-972-5651, or visit www.census.gov/programs-surveys/bas.html.

United States Census Bureau

GOVERNMENTAL UNIT REFERENCE MAP (2020): Socorro County, NM

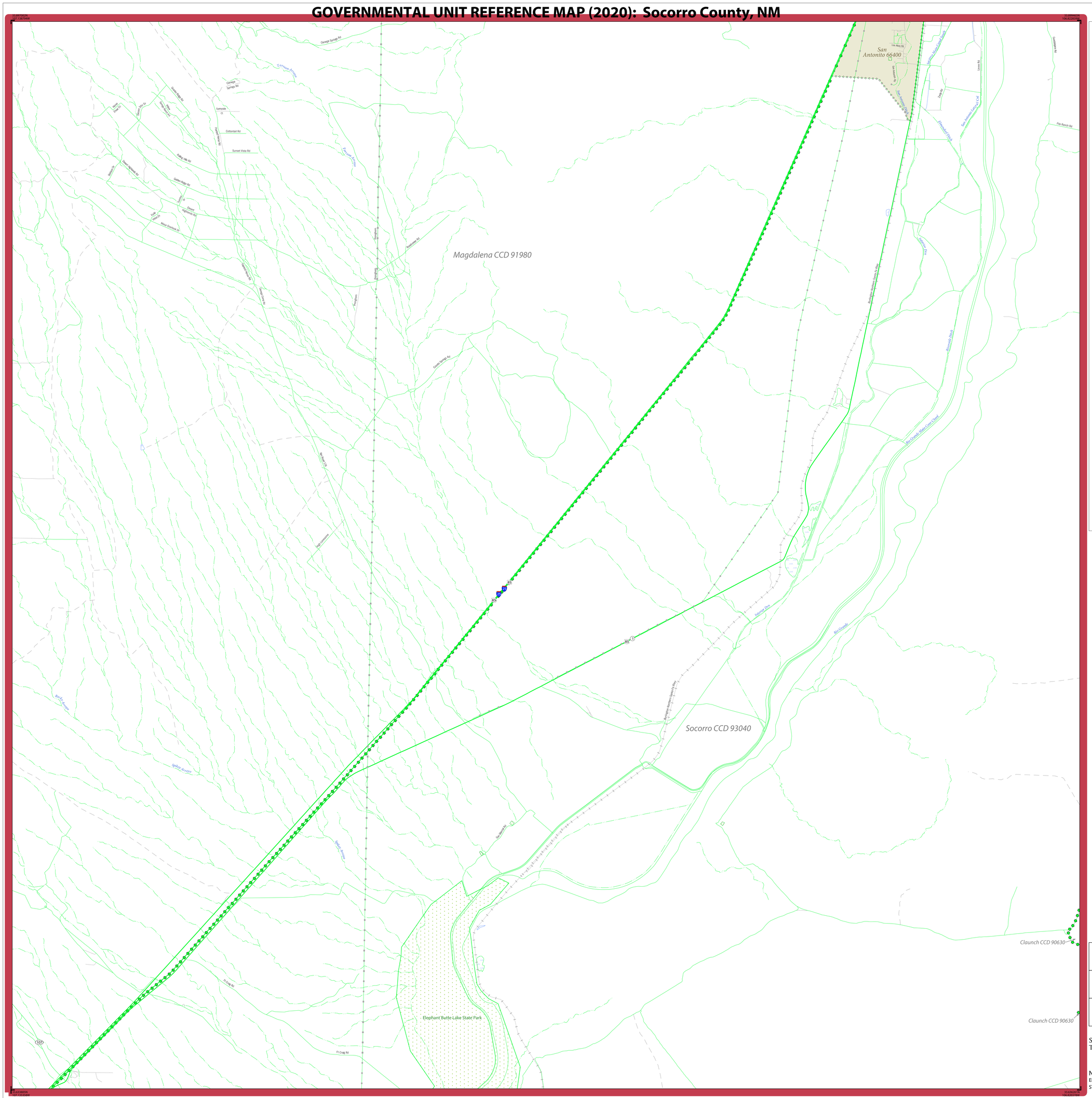

LEGEND

SYMBOL DESCRIPTION	SYMBOL	LABEL STYLE
Federal American Indian Reservation		L'ANSE RESERVATION (TA 1880)
Off-Reservation Trust Land		T1880
American Indian Tribal Subdivision		SHONTO (620)
Alaska Native Regional Corporation (ANRC)		*NANA ANRC 52120*
State (or statistically equivalent entity)		NEW YORK 36
County (or statistically equivalent entity)		ERIE 029
Minor Civil Division (MCD)[1]		Lee town 41460
Census County Division (CCD)[2]		*Jemez CCD 91650*
Consolidated City		MILFORD 47500
Incorporated Place[3]		Davis 18100
Census Designated Place (CDP)[2]		*Cochiti 16560*

DESCRIPTION	SYMBOL	DESCRIPTION	SYMBOL
Interstate	5	Water Body	*Pleasant Lake*
U.S. Highway	2	Swamp or Marsh	*Okefenokee Swamp*
State Highway	4	Glacier	*Bering Glacier*
Other Road	Marsh Ln	Airport, Airfield, or Helicopter Landing Pad	Dónárd Airfoyh
Cul-de-sac		College or University	Coll/Univ
Circle		Military	Fort Belvoir
Geographic Offset or Corridor		Prison or Juvenile Detention Center	P/JDC
4WD Trail, Stairway, Alley, Walkway, or Ferry		Cemetery	Powell Cmtry
Railroad	Southern RR	Golf Course	Pinehurst GlfCrs
Pipeline or Power Line		National Park or Forest	Yosemite NP
Ridge or Fence		Other Park	St Francis Park
Property Line or Nonvisible Boundary		Outside Subject Area	
Perennial Stream	*Tumbling Cr*	Inset Area	A1
Intermittent Stream	*Piney Cr*		
Mountain Peak or Hill	*Mt. Baker*		

Where state, county, and/or MCD/CCD boundaries coincide, the map shows the boundary symbol for only the highest-ranking of these boundaries. Where American Indian reservation and American Indian tribal subdivision boundaries coincide, the map shows only the American Indian reservation boundaries.

Entity names are followed by either their FIPS code or census code; parentheses indicate a census code.

1 'MCD*' indicates a false MCD. These are for Census Bureau use only.

2 The CCD and CDP boundaries represent statistical entities only and are not updated through the BAS.

3 Incorporated place name color corresponds to the incorporated place fill color.

Due to space limitations, some road names, along with other feature and geography names on the map, may not be shown.

The Census Bureau stores primary and alternate road names, but only primary road names are used to label the roads on these maps.

Key to Adjacent Sheets

13	14	15
19	20	21
25	26	27

Sheet Location within Entity

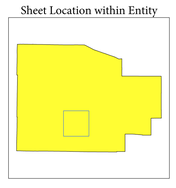

Sheet 20 of 28 PARENT sheets
Total Sheets: 32 (Index 1; Parent 28; Inset 3)

NAME: Socorro County (053)
ENTITY TYPE: County or statistically equivalent entity
ST: New Mexico (35)

INDEX OR PARENT SHEET #: 020
INSET SHEET #: 000000

2020 COUNTY REF MAP (PARENT)

5340235053000000020000000

All legal boundaries and names are as reported through the 2020 Boundary and Annexation Survey (BAS) and Boundary Validation Program (BVP). The boundaries shown on this map are for Census Bureau statistical data collection and tabulation purposes only; their depiction and designation for statistical purposes does not constitute a determination of jurisdictional authority or rights of ownership or entitlement.

Data Source: U.S. Census Bureau's MAF/TIGER database (TAB20), November 2020
Created by Geography Division: December 09, 2020

U.S. DEPARTMENT OF COMMERCE U.S. Census Bureau

Projection: Albers Equal Area Conic
Datum: NAD 83
Spheroid: GRS 80
1st Standard Parallel: 32 16 36
2nd Standard Parallel: 36 03 20
Central Meridian: -106 01 31
Latitude of Projection's Origin: 31 19 55
False Easting: 0
False Northing: 0

0 1 2 3 4 5 Kilometers
0 0.8 1.6 2.4 3.2 4 Miles
The plotted map scale is 1:40,000

N W E S

Boundary and Annexation Survey (BAS) ID: 23505300000
BAS Submission Deadline: March 1, 2021

PDF versions of the BAS maps are available at:
www.census.gov/programs-surveys/bas/geographies.html

For more information, or to request additional maps, please email geo.bas@census.gov, call 1-800-972-5651, or visit www.census.gov/programs-surveys/bas.html.

United States Census Bureau

GOVERNMENTAL UNIT REFERENCE MAP (2020): Socorro County, NM

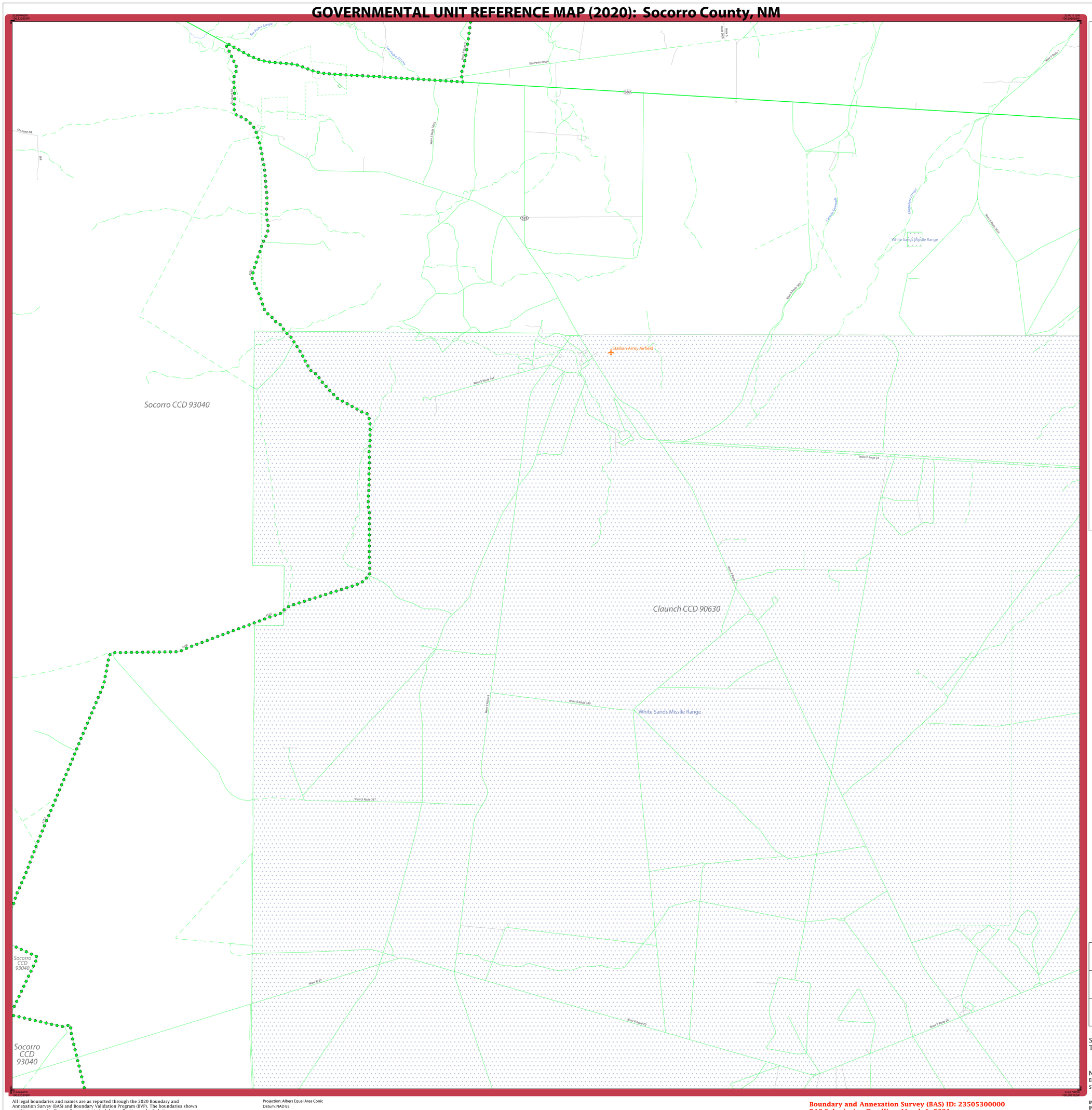

GOVERNMENTAL UNIT REFERENCE MAP (2020): Socorro County, NM

LEGEND

SYMBOL DESCRIPTION	SYMBOL	LABEL STYLE
Federal American Indian Reservation		L'ANSE RESERVATION (TA 1880)
Off-Reservation Trust Land		T1880
American Indian Tribal Subdivision		SHONTO (620)
Alaska Native Regional Corporation (ANRC)		*NANA ANRC 52120*
State (or statistically equivalent entity)		NEW YORK 36
County (or statistically equivalent entity)		ERIE 029
Minor Civil Division (MCD)[1]		Lee town 41460
Census County Division (CCD)[2]		*Jemez CCD 91650*
Consolidated City		MILFORD 47500
Incorporated Place[3]		Davis 18100
Census Designated Place (CDP)[2]		*Cochiti 16560*

DESCRIPTION	SYMBOL	DESCRIPTION	SYMBOL
Interstate	5	Water Body	*Pleasant Lake*
U.S. Highway	2	Swamp or Marsh	*Okefenokee Swamp*
State Highway	4	Glacier	*Bering Glacier*
Other Road	Marsh Ln	Airport, Airfield, or Helicopter Landing Pad	Donald Airport
Cul-de-sac		College or University	Coll/Univ
Circle		Military	Fort Belvoir
Geographic Offset or Corridor		Prison or Juvenile Detention Center	P/JDC
4WD Trail, Stairway, Alley, Walkway, or Ferry		Cemetery	Powell Cmtry
Railroad	Southern RR	Golf Course	Pinehurst GlfCrs
Pipeline or Power Line		National Park or Forest	Yosemite NP
Ridge or Fence		Other Park	St Francis Park
Property Line or Nonvisible Boundary		Outside Subject Area	
Perennial Stream	*Tumbling Cr*	Inset Area	A1
Intermittent Stream	*Piney Cr*		
Mountain Peak or Hill	*Mt. Baker*		

Where state, county, and/or MCD/CCD boundaries coincide, the map shows the boundary symbol for only the highest-ranking of these boundaries. Where American Indian reservation and American Indian tribal subdivision boundaries coincide, the map shows only the American Indian reservation boundaries.

Entity names are followed by either their FIPS code or census code; parentheses indicate a census code.

1 'MCD*' indicates a false MCD. These are for Census Bureau use only.

2 The CCD and CDP boundaries represent statistical entities only and are not updated through the BAS.

3 Incorporated place name color corresponds to the incorporated place fill color.

Due to space limitations, some road names, along with other feature and geography names on the map, may not be shown.

The Census Bureau stores primary and alternate road names, but only primary road names are used to label the roads on these maps.

Key to Adjacent Sheets

15	16	17
21	22	23
27	28	

Sheet Location within Entity

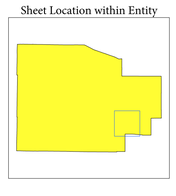

Sheet 22 of 28 PARENT sheets
Total Sheets: 32 (Index 1; Parent 28; Inset 3)

NAME: Socorro County (053)
ENTITY TYPE: County or statistically equivalent entity
ST: New Mexico (35)

INDEX OR PARENT SHEET #: 022
INSET SHEET #: 000000

2020 COUNTY REF MAP (PARENT)

5340235053000000022000000

All legal boundaries and names are as reported through the 2020 Boundary and Annexation Survey (BAS) and Boundary Validation Program (BVP). The boundaries shown on this map are for Census Bureau statistical data collection and tabulation purposes only; their depiction and designation for statistical purposes does not constitute a determination of jurisdictional authority or rights of ownership or entitlement.

Data Source: U.S. Census Bureau's MAF/TIGER database (TAB20), November 2020
Created by Geography Division: December 09, 2020

U.S. DEPARTMENT OF COMMERCE U.S. Census Bureau

Projection: Albers Equal Area Conic
Datum: NAD 83
Spheroid: GRS 80
1st Standard Parallel: 32 16 36
2nd Standard Parallel: 36 03 20
Central Meridian: -106 01 31
Latitude of Projection's Origin: 31 19 55
False Easting: 0
False Northing: 0

0 1 2 3 4 5 Kilometers
0 0.8 1.6 2.4 3.2 4 Miles
The plotted map scale is 1:40,000

N W E S

Boundary and Annexation Survey (BAS) ID: 23505300000
BAS Submission Deadline: March 1, 2021

PDF versions of the BAS maps are available at:
www.census.gov/programs-surveys/bas/geographies.html

For more information, or to request additional maps, please email geo.bas@census.gov, call 1-800-972-5651, or visit www.census.gov/programs-surveys/bas.html.

United States Census Bureau

GOVERNMENTAL UNIT REFERENCE MAP (2020): Socorro County, NM

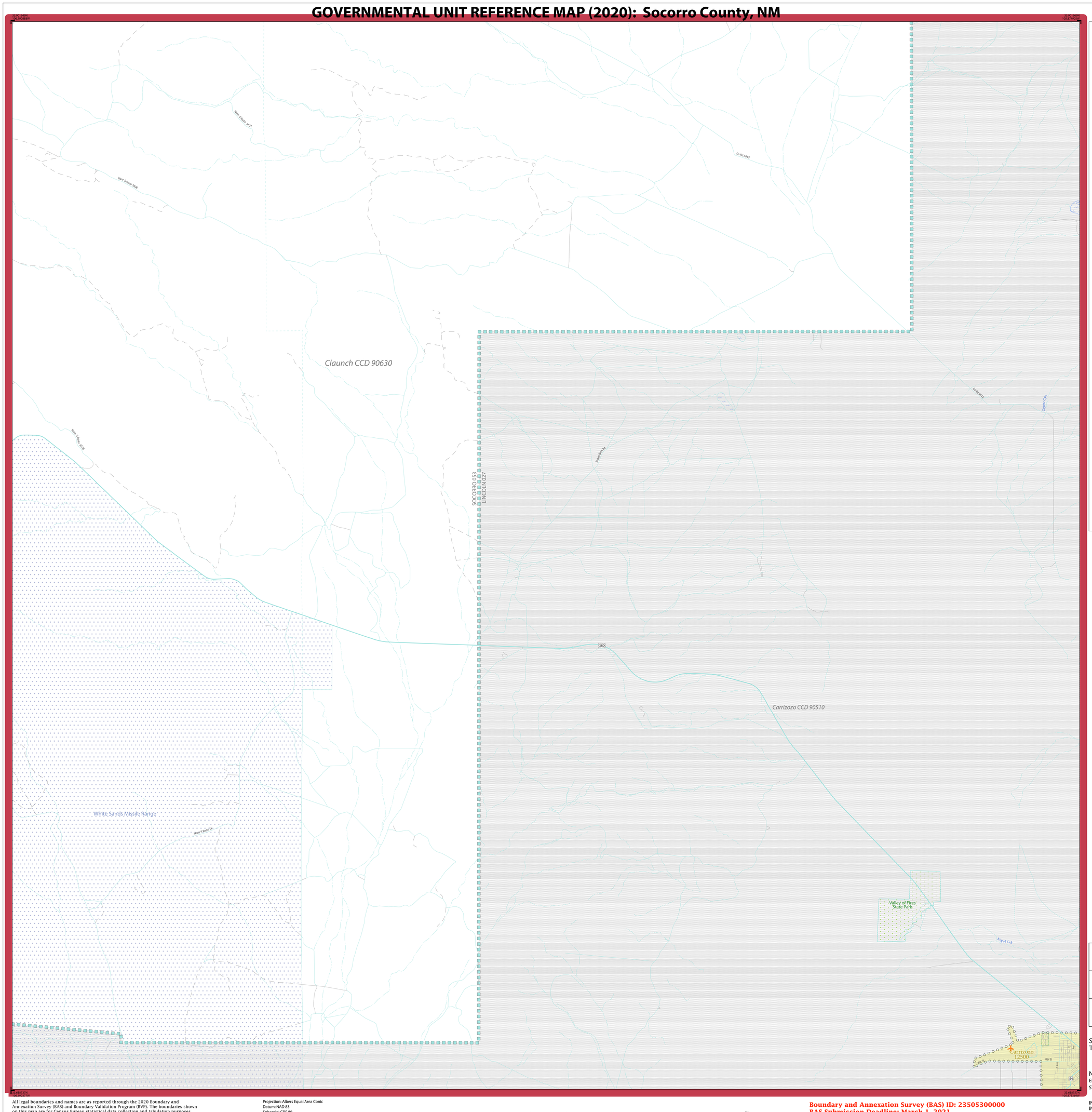

LEGEND

SYMBOL DESCRIPTION	SYMBOL	LABEL STYLE
Federal American Indian Reservation		L'ANSE RESERVATION (TA 1880)
Off-Reservation Trust Land		T1880
American Indian Tribal Subdivision		SHONTO (620)
Alaska Native Regional Corporation (ANRC)		NANA ANRC 52120
State (or statistically equivalent entity)		NEW YORK 36
County (or statistically equivalent entity)		ERIE 029
Minor Civil Division (MCD)[1]		Lee town 41460
Census County Division (CCD)[2]		Jemez CCD 91650
Consolidated City		MILFORD 47500
Incorporated Place[3]		Davis 18100
Census Designated Place (CDP)[2]		Cochiti 16560

DESCRIPTION	SYMBOL	DESCRIPTION	SYMBOL
Interstate	5	Water Body	Pleasant Lake
U.S. Highway	2	Swamp or Marsh	Okefenokee Swamp
State Highway	4	Glacier	Bering Glacier
Other Road	Marsh Ln	Airport, Airfield, or Helicopter Landing Pad	Dönärd Airport
Cul-de-sac		College or University	Coll/Univ
Circle		Military	Fort Belvoir
Geographic Offset or Corridor		Prison or Juvenile Detention Center	P/JDC
4WD Trail, Stairway, Alley, Walkway, or Ferry		Cemetery	Powell Cmtry
Railroad	Southern RR	Golf Course	Pinehurst GlfCrs
Pipeline or Power Line		National Park or Forest	Yosemite NP
Ridge or Fence		Other Park	St Francis Park
Property Line or Nonvisible Boundary		Outside Subject Area	
Perennial Stream	Tumbling Cr	Inset Area	A1
Intermittent Stream	Piney Cr		
Mountain Peak or Hill	Mt. Baker		

Where state, county, and/or MCD/CCD boundaries coincide, the map shows the boundary symbol for only the highest-ranking of these boundaries. Where American Indian reservation and American Indian tribal subdivision boundaries coincide, the map shows only the American Indian reservation boundaries.

Entity names are followed by either their FIPS code or census code; parentheses indicate a census code.

1 'MCD" indicates a false MCD. These are for Census Bureau use only.

2 The CCD and CDP boundaries represent statistical entities only and are not updated through the BAS.

3 Incorporated place name color corresponds to the incorporated place fill color.

Due to space limitations, some road names, along with other feature and geography names on the map, may not be shown.

The Census Bureau stores primary and alternate road names, but only primary road names are used to label the roads on these maps.

Key to Adjacent Sheets

16	17	
22	23	
28		

Sheet Location within Entity

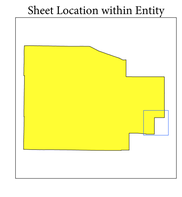

Sheet 23 of 28 PARENT sheets
Total Sheets: 32 (Index 1; Parent 28; Inset 3)

NAME: Socorro County (053)
ENTITY TYPE: County or statistically equivalent entity
ST: New Mexico (35)

INDEX OR PARENT SHEET #: 023
INSET SHEET #: 000000

2020 COUNTY REF MAP (PARENT)

5340235053000000023000000

All legal boundaries and names are as reported through the 2020 Boundary and Annexation Survey (BAS) and Boundary Validation Program (BVP). The boundaries shown on this map are for Census Bureau statistical data collection and tabulation purposes only; their depiction and designation for statistical purposes does not constitute a determination of jurisdictional authority or rights of ownership or entitlement.

Data Source: U.S. Census Bureau's MAF/TIGER database (TAB20), November 2020
Created by Geography Division: December 09, 2020

U.S. DEPARTMENT OF COMMERCE U.S. Census Bureau

Projection: Albers Equal Area Conic
Datum: NAD 83
Spheroid: GRS 80
1st Standard Parallel: 32 16 36
2nd Standard Parallel: 36 03 20
Central Meridian: -106 01 31
Latitude of Projection's Origin: 31 19 55
False Easting: 0
False Northing: 0

0 1 2 3 4 5 Kilometers
0 0.8 1.6 2.4 3.2 4 Miles
The plotted map scale is 1:40,000

N W E S

Boundary and Annexation Survey (BAS) ID: 23505300000
BAS Submission Deadline: March 1, 2021

PDF versions of the BAS maps are available at:
www.census.gov/programs-surveys/bas/geographies.html

For more information, or to request additional maps, please email geo.bas@census.gov, call 1-800-972-5651, or visit www.census.gov/programs-surveys/bas.html.

United States Census Bureau

GOVERNMENTAL UNIT REFERENCE MAP (2020): Socorro County, NM

CATRON 003
SIERRA 051
SOCORRO 053
Quemado CCD 92460
Magdalena CCD 91980
Truth or Consequences West CCD 93510
Silver Crk
Alamosa Crk
Powell Crk
Bear Crk
Little Bear Crk
Dry Crk
North Dry Crk
Canada de Quirino
Black Mtn
Iron Mtn
Aeolian Mtn
Iron Peak
Blue Hl
Cerrajo Peak
Little Rock Hl
Biscuit Knob
Fr 913
Forest 140 Rd
Forest 139 Rd
Forest 139 Rd
Fr 913
Fr 913
Fr 913

GOVERNMENTAL UNIT REFERENCE MAP (2020): Socorro County, NM



LEGEND

SYMBOL DESCRIPTION	SYMBOL	LABEL STYLE
Federal American Indian Reservation		L'ANSE RESERVATION (TA 1880)
Off-Reservation Trust Land		T1880
American Indian Tribal Subdivision		SHONTO (620)
Alaska Native Regional Corporation (ANRC)		NANA ANRC 52120
State (or statistically equivalent entity)		NEW YORK 36
County (or statistically equivalent entity)		ERIE 029
Minor Civil Division (MCD)[1]		Lee town 41460
Census County Division (CCD)[2]		Jemez CCD 91650
Consolidated City		MILFORD 47500
Incorporated Place[3]		Davis 18100
Census Designated Place (CDP)[2]		Cochiti 16560

DESCRIPTION	SYMBOL
Interstate	5
U.S. Highway	2
State Highway	4
Other Road	Marsh Ln
Cul-de-sac	
Circle	
Geographic Offset or Corridor	
4WD Trail, Stairway, Alley, Walkway, or Ferry	
Railroad	Southern RR
Pipeline or Power Line	
Ridge or Fence	
Property Line or Nonvisible Boundary	
Perennial Stream	Tumbling Cr
Intermittent Stream	Piney Cr
Mountain Peak or Hill	Mt. Baker

DESCRIPTION	SYMBOL
Water Body	Pleasant Lake
Swamp or Marsh	Okefenoke Swamp
Glacier	Bering Glacier
Airport, Airfield, or Helicopter Landing Pad	Dónárd Airfield
College or University	Coll/Univ
Military	Fort Belvoir
Prison or Juvenile Detention Center	P/JDC
Cemetery	Powell Cmtry
Golf Course	Pinehurst GlfCrs
National Park or Forest	Yosemite NP
Other Park	St Francis Park
Outside Subject Area	
Inset Area	A1

Where state, county, and/or MCD/CCD boundaries coincide, the map shows the boundary symbol for only the highest-ranking of these boundaries. Where American Indian reservation and American Indian tribal subdivision boundaries coincide, the map shows only the American Indian reservation boundaries.

Entity names are followed by either their FIPS code or census code; parentheses indicate a census code.

1 'MCD*' indicates a false MCD. These are for Census Bureau use only.

2 The CCD and CDP boundaries represent statistical entities only and are not updated through the BAS.

3 Incorporated place name color corresponds to the incorporated place fill color.

Due to space limitations, some road names, along with other feature and geography names on the map, may not be shown.

The Census Bureau stores primary and alternate road names, but only primary road names are used to label the roads on these maps.

Key to Adjacent Sheets

18	19	20
24	25	26

Sheet Location within Entity

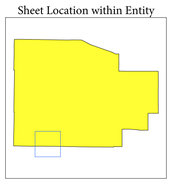

Sheet 25 of 28 PARENT sheets
Total Sheets: 32 (Index 1; Parent 28; Inset 3)

NAME: Socorro County (053)
ENTITY TYPE: County or statistically equivalent entity
ST: New Mexico (35)

INDEX OR PARENT SHEET #: 025
INSET SHEET #: 000000

2020 COUNTY REF MAP (PARENT)

5340235053000000025000000

All legal boundaries and names are as reported through the 2020 Boundary and Annexation Survey (BAS) and Boundary Validation Program (BVP). The boundaries shown on this map are for Census Bureau statistical data collection and tabulation purposes only; their depiction and designation for statistical purposes does not constitute a determination of jurisdictional authority or rights of ownership or entitlement.

Data Source: U.S. Census Bureau's MAF/TIGER database (TAB20), November 2020
Created by Geography Division: December 09, 2020

U.S. DEPARTMENT OF COMMERCE U.S. Census Bureau

Projection: Albers Equal Area Conic
Datum: NAD 83
Spheroid: GRS 80
1st Standard Parallel: 32 16 36
2nd Standard Parallel: 36 03 20
Central Meridian: -106 01 31
Latitude of Projection's Origin: 31 19 55
False Easting: 0
False Northing: 0

0 1 2 3 4 5 Kilometers
0 0.8 1.6 2.4 3.2 4 Miles
The plotted map scale is 1:40,000

N W E S

Boundary and Annexation Survey (BAS) ID: 23505300000
BAS Submission Deadline: March 1, 2021

PDF versions of the BAS maps are available at:
www.census.gov/programs-surveys/bas/geographies.html

For more information, or to request additional maps, please email geo.bas@census.gov, call 1-800-972-5651, or visit www.census.gov/programs-surveys/bas.html.

United States Census Bureau

GOVERNMENTAL UNIT REFERENCE MAP (2020): Socorro County, NM

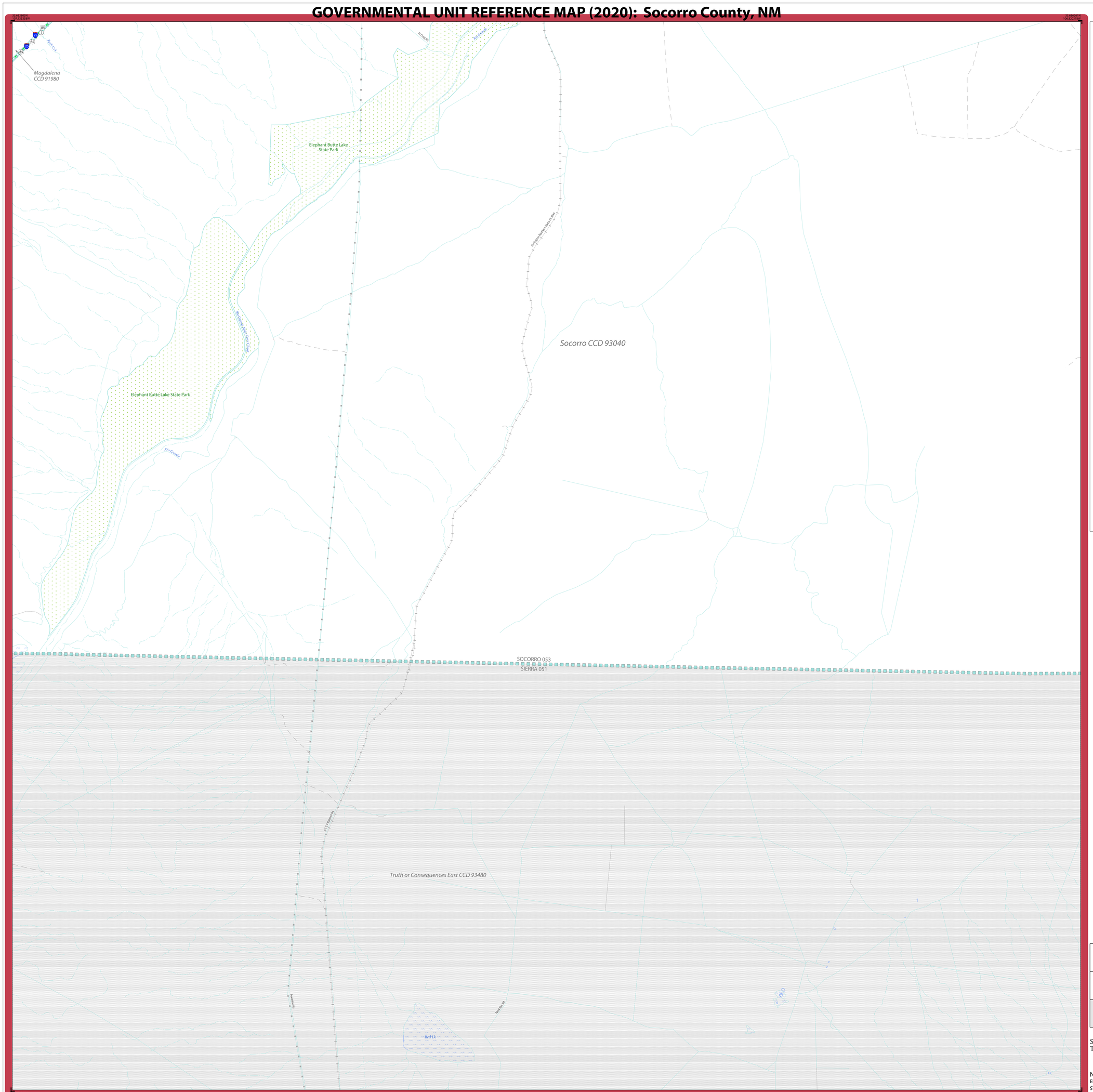

LEGEND

SYMBOL DESCRIPTION	SYMBOL	LABEL STYLE
Federal American Indian Reservation		L'ANSE RESERVATION (TA 1880)
Off-Reservation Trust Land		T1880
American Indian Tribal Subdivision		SHONTO (620)
Alaska Native Regional Corporation (ANRC)		NANA ANRC 52120
State (or statistically equivalent entity)		NEW YORK 36
County (or statistically equivalent entity)		ERIE 029
Minor Civil Division (MCD)[1]		Lee town 41460
Census County Division (CCD)[2]		Jemez CCD 91650
Consolidated City		MILFORD 47500
Incorporated Place[3]		Davis 18100
Census Designated Place (CDP)[2]		Cochiti 16560

DESCRIPTION	SYMBOL	DESCRIPTION	SYMBOL
Interstate	5	Water Body	Pleasant Lake
U.S. Highway	2	Swamp or Marsh	Okefenokee Swamp
State Highway	4	Glacier	Bering Glacier
Other Road	Marsh Ln	Airport, Airfield, or Helicopter Landing Pad	Donald Airfield
Cul-de-sac		College or University	Coll/Univ
Circle		Military	Fort Belvoir
Geographic Offset or Corridor		Prison or Juvenile Detention Center	P/JDC
4WD Trail, Stairway, Alley, Walkway, or Ferry		Cemetery	Powell Cmtry
Railroad	Southern RR	Golf Course	Pinehurst GlfCrs
Pipeline or Power Line		National Park or Forest	Yosemite NP
Ridge or Fence		Other Park	St Francis Park
Property Line or Nonvisible Boundary		Outside Subject Area	
Perennial Stream	Tumbling Cr	Inset Area	A1
Intermittent Stream	Piney Cr		
Mountain Peak or Hill	Mt. Baker		

Where state, county, and/or MCD/CCD boundaries coincide, the map shows the boundary symbol for only the highest-ranking of these boundaries. Where American Indian reservation and American Indian tribal subdivision boundaries coincide, the map shows only the American Indian reservation boundaries.

Entity names are followed by either their FIPS code or census code; parentheses indicate a census code.

1 'MCD" indicates a false MCD. These are for Census Bureau use only.

2 The CCD and CDP boundaries represent statistical entities only and are not updated through the BAS.

3 Incorporated place name color corresponds to the incorporated place fill color.

Due to space limitations, some road names, along with other feature and geography names on the map, may not be shown.

The Census Bureau stores primary and alternate road names, but only primary road names are used to label the roads on these maps.

Key to Adjacent Sheets

19	20	21
25	26	27

Sheet Location within Entity

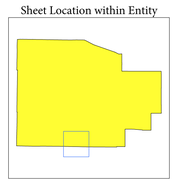

Sheet 26 of 28 PARENT sheets
Total Sheets: 32 (Index 1; Parent 28; Inset 3)

NAME: Socorro County (053)
ENTITY TYPE: County or statistically equivalent entity
ST: New Mexico (35)

INDEX OR PARENT SHEET #: 026
INSET SHEET #: 000000

2020 COUNTY REF MAP (PARENT)

5340235053000000026000000

All legal boundaries and names are as reported through the 2020 Boundary and Annexation Survey (BAS) and Boundary Validation Program (BVP). The boundaries shown on this map are for Census Bureau statistical data collection and tabulation purposes only; their depiction and designation for statistical purposes does not constitute a determination of jurisdictional authority or rights of ownership or entitlement.

Data Source: U.S. Census Bureau's MAF/TIGER database (TAB20), November 2020
Created by Geography Division: December 09, 2020

U.S. DEPARTMENT OF COMMERCE U.S. Census Bureau

Projection: Albers Equal Area Conic
Datum: NAD 83
Spheroid: GRS 80
1st Standard Parallel: 32 16 36
2nd Standard Parallel: 36 03 20
Central Meridian: -106 01 31
Latitude of Projection's Origin: 31 19 55
False Easting: 0
False Northing: 0

0 1 2 3 4 5 Kilometers
0 0.8 1.6 2.4 3.2 4 Miles
The plotted map scale is 1:40,000

N W E S

Boundary and Annexation Survey (BAS) ID: 23505300000
BAS Submission Deadline: March 1, 2021

PDF versions of the BAS maps are available at:
www.census.gov/programs-surveys/bas/geographies.html

For more information, or to request additional maps, please email geo.bas@census.gov, call 1-800-972-5651, or visit www.census.gov/programs-surveys/bas.html.

United States Census Bureau

GOVERNMENTAL UNIT REFERENCE MAP (2020): Socorro County, NM

LEGEND

SYMBOL DESCRIPTION	SYMBOL	LABEL STYLE
Federal American Indian Reservation		L'ANSE RESERVATION (TA 1880)
Off-Reservation Trust Land		T1880
American Indian Tribal Subdivision		SHONTO (620)
Alaska Native Regional Corporation (ANRC)		*NANA ANRC 52120*
State (or statistically equivalent entity)		NEW YORK 36
County (or statistically equivalent entity)		ERIE 029
Minor Civil Division (MCD)[1]		Lee town 41460
Census County Division (CCD)[2]		*Jemez CCD 91650*
Consolidated City		MILFORD 47500
Incorporated Place[3]		Davis 18100
Census Designated Place (CDP)[2]		*Cochiti 16560*

DESCRIPTION	SYMBOL
Interstate	I
U.S. Highway	2
State Highway	4
Other Road	Marsh Ln
Cul-de-sac	
Circle	
Geographic Offset or Corridor	
4WD Trail, Stairway, Alley, Walkway, or Ferry	
Railroad	Southern RR
Pipeline or Power Line	
Ridge or Fence	
Property Line or Nonvisible Boundary	
Perennial Stream	*Tumbling Cr*
Intermittent Stream	*Piney Cr*
Mountain Peak or Hill	*Mt. Baker*

DESCRIPTION	SYMBOL
Water Body	*Pleasant Lake*
Swamp or Marsh	*Okefenokee Swamp*
Glacier	*Bering Glacier*
Airport, Airfield, or Helicopter Landing Pad	Donald Airport
College or University	Coll/Univ
Military	Fort Belvoir
Prison or Juvenile Detention Center	P/JDC
Cemetery	Powell Cmtry
Golf Course	Pinehurst GlfCrs
National Park or Forest	Yosemite NP
Other Park	St Francis Park
Outside Subject Area	
Inset Area	A1

Where state, county, and/or MCD/CCD boundaries coincide, the map shows the boundary symbol for only the highest-ranking of these boundaries. Where American Indian reservation and American Indian tribal subdivision boundaries coincide, the map shows only the American Indian reservation boundaries.

Entity names are followed by either their FIPS code or census code; parentheses indicate a census code.

1 "MCD" indicates a false MCD. These are for Census Bureau use only.

2 The CCD and CDP boundaries represent statistical entities only and are not updated through the BAS.

3 Incorporated place name color corresponds to the incorporated place fill color.

Due to space limitations, some road names, along with other feature and geography names on the map, may not be shown.

The Census Bureau stores primary and alternate road names, but only primary road names are used to label the roads on these maps.

Key to Adjacent Sheets

20	21	22
26	27	28

Sheet Location within Entity

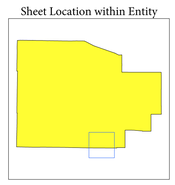

Sheet 27 of 28 PARENT sheets
Total Sheets: 32 (Index 1; Parent 28; Inset 3)

NAME: Socorro County (053)
ENTITY TYPE: County or statistically equivalent entity
ST: New Mexico (35)

INDEX OR PARENT SHEET #: 027
INSET SHEET #: 000000

2020 COUNTY REF MAP (PARENT)

5340235053000000027000000

All legal boundaries and names are as reported through the 2020 Boundary and Annexation Survey (BAS) and Boundary Validation Program (BVP). The boundaries shown on this map are for Census Bureau statistical data collection and tabulation purposes only; their depiction and designation for statistical purposes does not constitute a determination of jurisdictional authority or rights of ownership or entitlement.

Data Source: U.S. Census Bureau's MAF/TIGER database (TAB20), November 2020
Created by Geography Division: December 09, 2020

U.S. DEPARTMENT OF COMMERCE U.S. Census Bureau

Projection: Albers Equal Area Conic
Datum: NAD 83
Spheroid: GRS 80
1st Standard Parallel: 32 16 36
2nd Standard Parallel: 36 03 20
Central Meridian: -106 01 31
Latitude of Projection's Origin: 31 19 55
False Easting: 0
False Northing: 0

0 1 2 3 4 5 Kilometers
0 0.8 1.6 2.4 3.2 4 Miles
The plotted map scale is 1:40,000

N W E S

Boundary and Annexation Survey (BAS) ID: 23505300000
BAS Submission Deadline: March 1, 2021

PDF versions of the BAS maps are available at:
www.census.gov/programs-surveys/bas/geographies.html

For more information, or to request additional maps, please email geo.bas@census.gov, call 1-800-972-5651, or visit www.census.gov/programs-surveys/bas.html.

United States Census Bureau

GOVERNMENTAL UNIT REFERENCE MAP (2020): Socorro County, NM



LEGEND

SYMBOL DESCRIPTION	SYMBOL	LABEL STYLE
Federal American Indian Reservation		L'ANSE RESERVATION (TA 1880)
Off-Reservation Trust Land		T1880
American Indian Tribal Subdivision		SHONTO (620)
Alaska Native Regional Corporation (ANRC)		*NANA ANRC 52120*
State (or statistically equivalent entity)		NEW YORK 36
County (or statistically equivalent entity)		ERIE 029
Minor Civil Division (MCD)[1]		Lee town 41460
Census County Division (CCD)[2]		*Jemez CCD 91650*
Consolidated City		MILFORD 47500
Incorporated Place[3]		Davis 18100
Census Designated Place (CDP)[2]		*Cochiti 16560*

DESCRIPTION	SYMBOL
Interstate	5
U.S. Highway	2
State Highway	4
Other Road	Marsh Ln
Cul-de-sac	
Circle	
Geographic Offset or Corridor	
4WD Trail, Stairway, Alley, Walkway, or Ferry	
Railroad	Southern RR
Pipeline or Power Line	
Ridge or Fence	
Property Line or Nonvisible Boundary	
Perennial Stream	*Tumbling Cr*
Intermittent Stream	*Piney Cr*
Mountain Peak or Hill	*Mt. Baker*

DESCRIPTION	SYMBOL
Water Body	*Pleasant Lake*
Swamp or Marsh	*Okefenokee Swamp*
Glacier	*Bering Glacier*
Airport, Airfield, or Helicopter Landing Pad	Dónárd Airport
College or University	Coll/Univ
Military	Fort Belvoir
Prison or Juvenile Detention Center	P/JDC
Cemetery	Powell Cmtry
Golf Course	Pinehurst GlfCrs
National Park or Forest	Yosemite NP
Other Park	St Francis Park
Outside Subject Area	
Inset Area	A1

Where state, county, and/or MCD/CCD boundaries coincide, the map shows the boundary symbol for only the highest-ranking of these boundaries. Where American Indian reservation and American Indian tribal subdivision boundaries coincide, the map shows only the American Indian reservation boundaries.

Entity names are followed by either their FIPS code or census code; parentheses indicate a census code.

1 "MCD" indicates a false MCD. These are for Census Bureau use only.

2 The CCD and CDP boundaries represent statistical entities only and are not updated through the BAS.

3 Incorporated place name color corresponds to the incorporated place fill color.

Due to space limitations, some road names, along with other feature and geography names on the map, may not be shown.

The Census Bureau stores primary and alternate road names, but only primary road names are used to label the roads on these maps.

Key to Adjacent Sheets

21	22	23
27	28	

Sheet Location within Entity

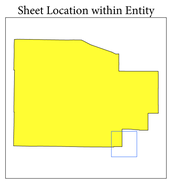

Sheet 28 of 28 PARENT sheets
Total Sheets: 32 (Index 1; Parent 28; Inset 3)

NAME: Socorro County (053)
ENTITY TYPE: County or statistically equivalent entity
ST: New Mexico (35)

INDEX OR PARENT SHEET #: 028
INSET SHEET #: 000000

2020 COUNTY REF MAP (PARENT)

5340235053000000028000000

All legal boundaries and names are as reported through the 2020 Boundary and Annexation Survey (BAS) and Boundary Validation Program (BVP). The boundaries shown on this map are for Census Bureau statistical data collection and tabulation purposes only; their depiction and designation for statistical purposes does not constitute a determination of jurisdictional authority or rights of ownership or entitlement.

Data Source: U.S. Census Bureau's MAF/TIGER database (TAB20), November 2020
Created by Geography Division: December 09, 2020

U.S. DEPARTMENT OF COMMERCE U.S. Census Bureau

Projection: Albers Equal Area Conic
Datum: NAD 83
Spheroid: GRS 80
1st Standard Parallel: 32 16 36
2nd Standard Parallel: 36 03 20
Central Meridian: -106 01 31
Latitude of Projection's Origin: 31 19 55
False Easting: 0
False Northing: 0

0 1 2 3 4 5 Kilometers
0 0.8 1.6 2.4 3.2 4 Miles
The plotted map scale is 1:40,000

N W E S

Boundary and Annexation Survey (BAS) ID: 23505300000
BAS Submission Deadline: March 1, 2021

PDF versions of the BAS maps are available at:
www.census.gov/programs-surveys/bas/geographies.html

For more information, or to request additional maps, please email geo.bas@census.gov, call 1-800-972-5651, or visit www.census.gov/programs-surveys/bas.html.

United States Census Bureau

GOVERNMENTAL UNIT REFERENCE MAP (2020): Socorro County, NM

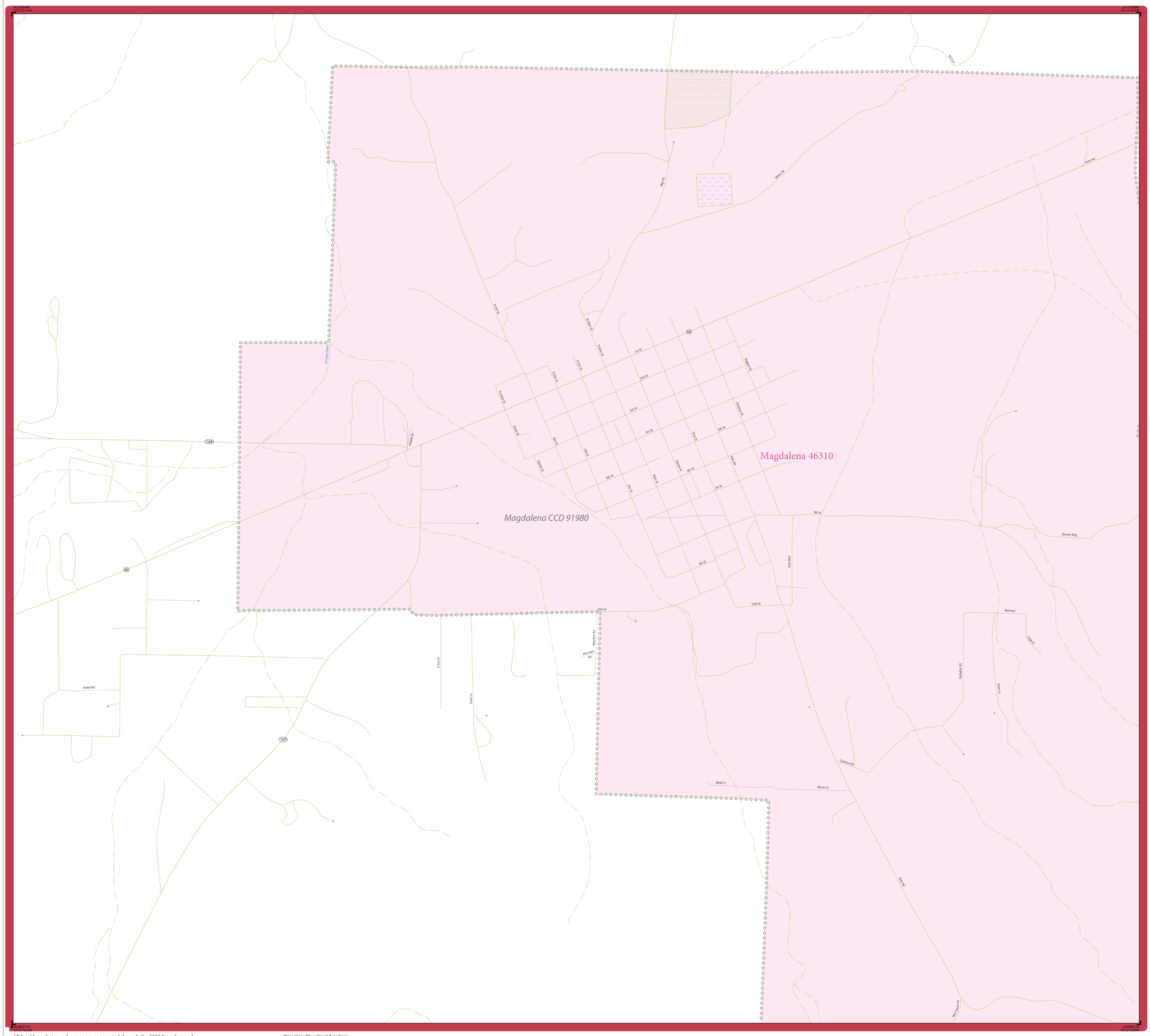

All legal boundaries and names are as reported through the 2020 Boundary and Annexation Survey (BAS) and Boundary Validation Program (BVP). The boundaries shown on this map are for Census Bureau statistical data collection and tabulation purposes only; their depiction and designation for statistical purposes does not constitute a determination of jurisdictional authority or rights of ownership or entitlement.

Data Source: U.S. Census Bureau's MAF/TIGER database (TAB20), November 2020
Created by Geography Division: December 09, 2020

U.S. DEPARTMENT OF COMMERCE U.S. Census Bureau

Projection: Albers Equal Area Conic
Datum: NAD 83
Spheroid: GRS 80
1st Standard Parallel: 32 16 36
2nd Standard Parallel: 36 03 20
Central Meridian: -106 01 31
Latitude of Projection's Origin: 31 19 55
False Easting: 0
False Northing: 0

0 0.2 0.4 0.6 0.8 1 Kilometers
0 0.1 0.2 0.3 0.4 0.5 Miles
The plotted map scale is 1:7,028

N W E S

Boundary and Annexation Survey (BAS) ID: 23505300000
BAS Submission Deadline: March 1, 2021

PDF versions of the BAS maps are available at:
www.census.gov/programs-surveys/bas/geographies.html

For more information, or to request additional maps, please email geo.bas@census.gov, call 1-800-972-5651, or visit www.census.gov/programs-surveys/bas.html.

LEGEND

SYMBOL DESCRIPTION	SYMBOL	LABEL STYLE
Federal American Indian Reservation		L'ANSE RESERVATION (TA 1880)
Off-Reservation Trust Land		T1880
American Indian Tribal Subdivision		SHONTO (620)
Alaska Native Regional Corporation (ANRC)		*NANA ANRC 52120*
State (or statistically equivalent entity)		NEW YORK 36
County (or statistically equivalent entity)		ERIE 029
Minor Civil Division (MCD)[1]		Lee town 41460
Census County Division (CCD)[2]		*Jemez CCD 91650*
Consolidated City		MILFORD 47500
Incorporated Place[3]		Davis 18100
Census Designated Place (CDP)[2]		*Cochiti 16560*

DESCRIPTION	SYMBOL	DESCRIPTION	SYMBOL
Interstate	5	Water Body	*Pleasant Lake*
U.S. Highway	2	Swamp or Marsh	*Okefenokee Swamp*
State Highway	4	Glacier	*Bering Glacier*
Other Road	Marsh Ln	Airport, Airfield, or Helicopter Landing Pad	Donard Airfield
Cul-de-sac		College or University	Coll/Univ
Circle		Military	Fort Belvoir
Geographic Offset or Corridor		Prison or Juvenile Detention Center	P/JDC
4WD Trail, Stairway, Alley, Walkway, or Ferry		Cemetery	Powell Cmtry
Railroad	Southern RR	Golf Course	Pinehurst Gl/Crs
Pipeline or Power Line		National Park or Forest	Yosemite NP
Ridge or Fence		Other Park	St Francis Park
Property Line or Nonvisible Boundary		Outside Subject Area	
Perennial Stream	*Tumbling Cr*	Inset Area	A1
Intermittent Stream	*Piney Cr*		
Mountain Peak or Hill	*Mt. Baker*		

Where state, county, and/or MCD/CCD boundaries coincide, the map shows the boundary symbol for only the highest-ranking of these boundaries. Where American Indian reservation and American Indian tribal subdivision boundaries coincide, the map shows only the American Indian reservation boundaries.

Entity names are followed by either their FIPS code or census code; parentheses indicate a census code.

1 'MCD*' indicates a false MCD. These are for Census Bureau use only.

2 The CCD and CDP boundaries represent statistical entities only and are not updated through the BAS.

3 Incorporated place name color corresponds to the incorporated place fill color.

Due to space limitations, some road names, along with other feature and geography names on the map, may not be shown.

The Census Bureau stores primary and alternate road names, but only primary road names are used to label the roads on these maps.

Sheet Location within Entity

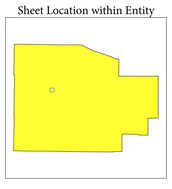

Sheet A1 of 3 INSET sheets
Total Sheets: 32 (Index 1; Parent 28; Inset 3)

NAME: Socorro County (053)
ENTITY TYPE: County or statistically equivalent entity
ST: New Mexico (35)

INDEX OR PARENT SHEET #: 013
INSET SHEET #: 006501

2020 COUNTY REF MAP (INSET)

5340235053000000013006501

GOVERNMENTAL UNIT REFERENCE MAP (2020): Socorro County, NM

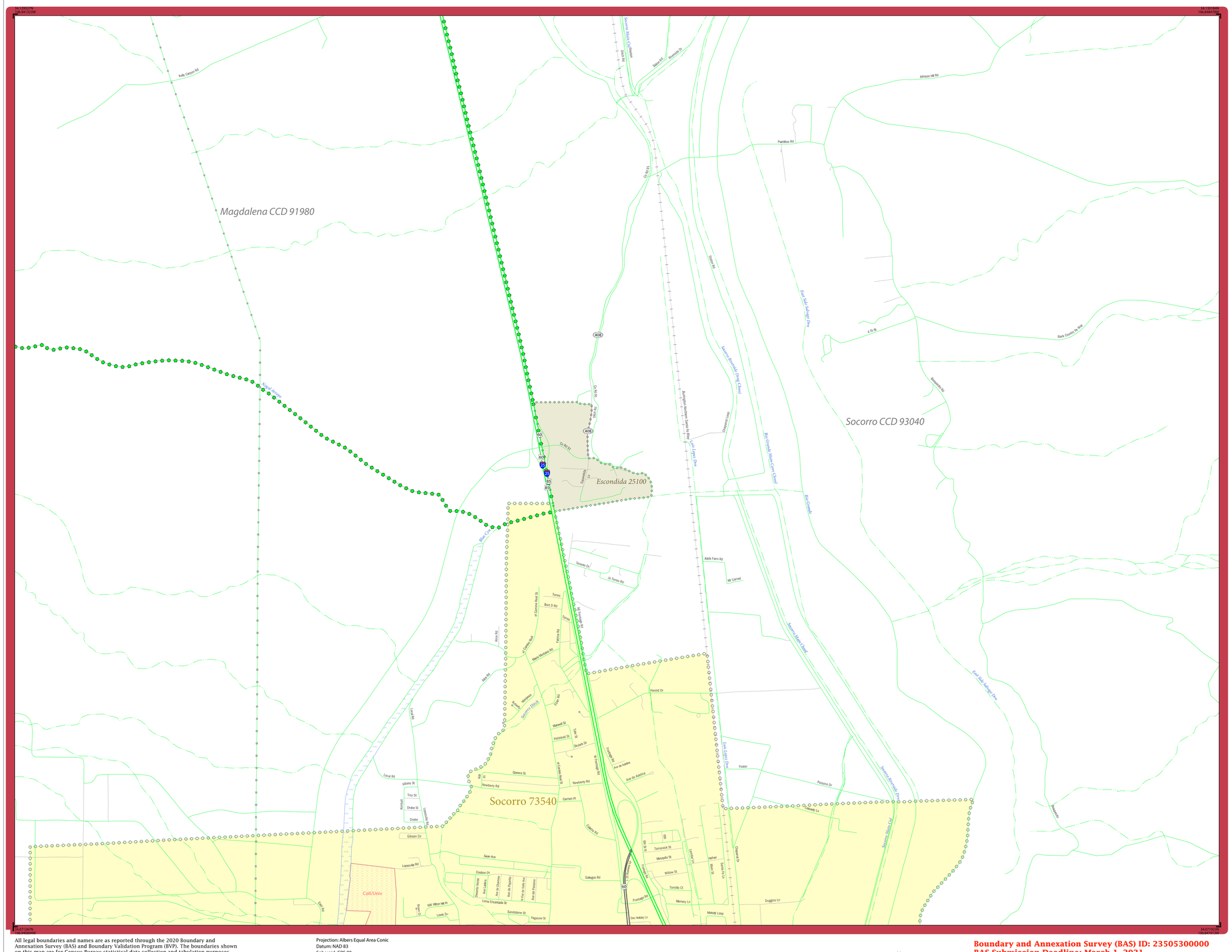
Magdalena CCD 91980
Socorro CCD 93040
Escondida 25100
Socorro 73540
Coll/Univ
Kelly Canyon Rd
Johnson Hill Rd
Pueblitos Rd
Rock Country Dr NW
Socorro Springs Dr
Socorro Springs Drive Chnnl
Socorro Main Chnnl
Bel Grande Main Conv Chnnl
Bel Grande
East Side Schools Drv
Vigil Drain
Blue Cyn
Lopezville Rd
Gibson Cir
Lewis Rd
Lucero Rd
Frontage Rd
Tamarack St
Meridale St
Willow St
Tomillo Ct
Memory Ln
Melody Loop
Duggins Ln
Foster
Petisano Dr
Harold Dr
Ave de Jubilos
Newberry Rd
Carmen Pl
Galegos Rd
Sean Ave
Lomas Encantada St
Sandstone St
Flagstone St
Guy Hobbs Ln
Mt Carmel
Jibble Farm Rd
Burt D Rd
Torres Dr
Bernardo Rd
Rio Grande
Rio Grande Main Conv Chnnl
Lopez Drn
Lopez Drive
Hanna Rd
Burlington Northern Santa Fe Rwy
Socorro Springs Drive
Socorro Springs Drive Chnnl
Socorro Main Chnnl
Socorro Rd
Socorro Rich
Mesa Montana Rd
Mesa Rd
Manzano
Manzano Rd
Hillstead St
Skylark Dr
Ganeco St
Troy St
Drake St
Drake
Kimball
Local Rd
Lopez Rd
Lopez Drive
Chavez Dr
Santa Fe Ln
Mesa Dr
Hefner
Cleveland Dr
Rio Grande Main Conv Chnnl
Socorro Springs Drive Chnnl
Socorro Main Chnnl
Bernardo
Rio Grande
Escondida
Socorro Rd
Socorro Springs Dr
Socorro Springs Drive
Socorro Springs Drive Chnnl
Socorro Main Chnnl
Rio Grande
Rio Grande Main Conv Chnnl
Bernardo Rd
Rio Grande
Rio Grande Main Conv Chnnl
Socorro Main Chnnl
Socorro Springs Drive Chnnl
Socorro Springs Drive
Socorro Springs Dr
Socorro Springs Drive
Socorro Springs Drive Chnnl
Socorro Main Chnnl

GOVERNMENTAL UNIT REFERENCE MAP (2020): Socorro County, NM

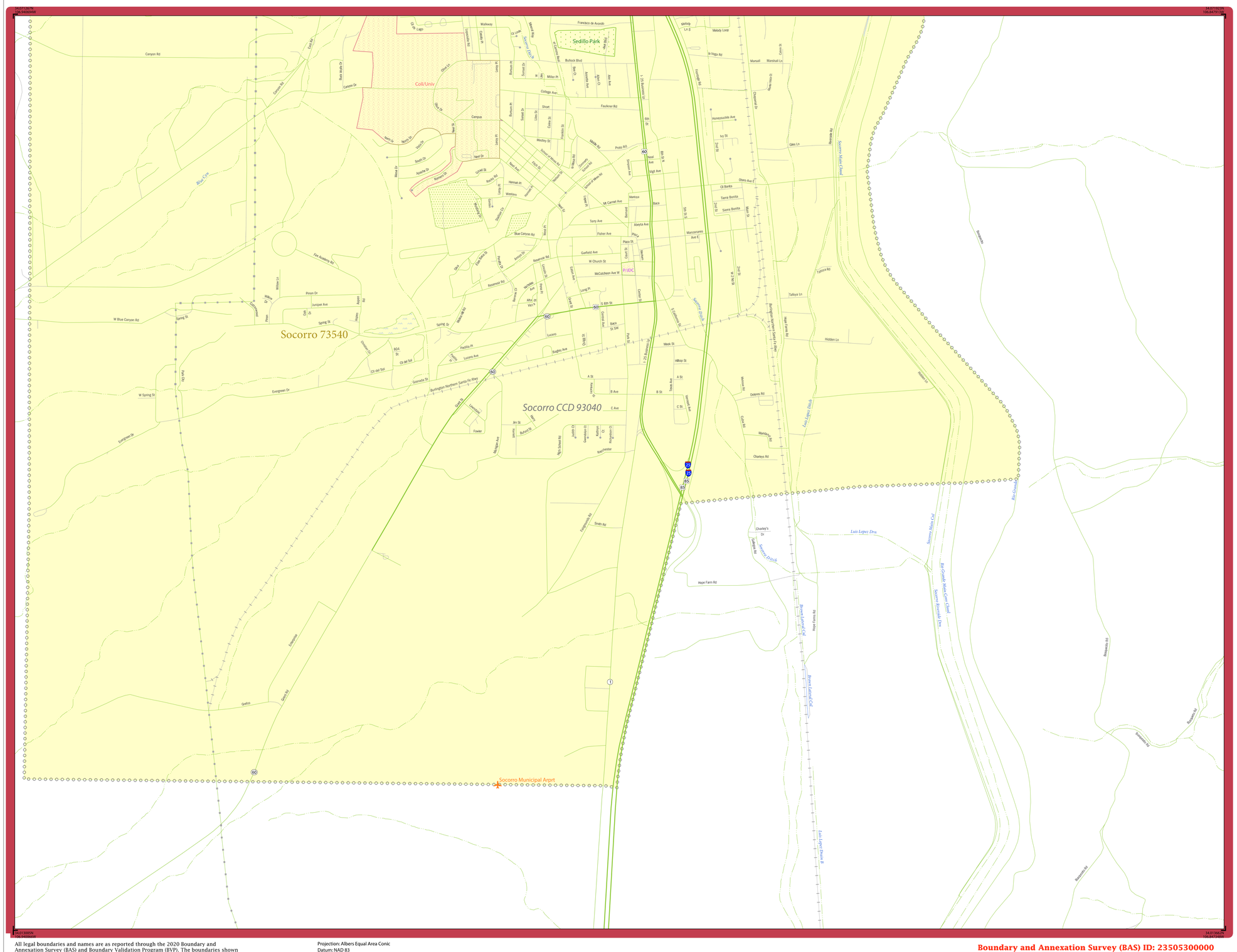
Socorro 73540
Socorro CCD 93040
Socorro Municipal Arprt
Sedillo Park
Coll/Univ
P/JDC
Socorro Canal
Rio Grande
Luis Lopez Drn
Socorro Drain
Socorro Main Canal
Socorro Drain Dam
Rio Grande Main Conv Chnnl
Brown Lateral Cnl
Luis Lopez Drain B
Tumbling Cr
Pinery Cr
Blue Cr
Blue Canyon Rd
W Blue Canyon Rd
Canyon Rd
Canyon Dr
Burk Valley Dr
Olive Ln
Olive Dr
North Dr
Aspen Ln
Aspen Dr
South Dr
Acacia Dr
Romero Dr
Gold St
Bonita Rd
Hannah Pl
Western
Walkway
Lagunas Rd
Clark St
Mesa Rd
Francisco de Avondo
Bullock Blvd
Miller Pl
College Ave
Short
Faulkner Rd
Campus
Burton Pl
Sonat Dr
Lees St
Cates St
Frederic St
Medley St
Mesa Rd
Proto Rd
Vigil Ave
Mt Carmel Ave
Terry Ave
Fisher Ave
Garfield Ave
W Church St
McCutcheon Ave W
Long Pl
Lucero
Bradley Ave
Meek St
Hilltop St
A St
B St
C St
B Ave
C Ave
Baca St SW
S 6th St
Plaza St
Court St
Western
Rosewood Rd
Business Rd
Aurora Dr
Pinon Dr
Juniper Ave
Spring St
Spring Dr
Rio Grande Blvd
Chilili Rd
Evergreen Dr
W Spring St
Granada St
Burlington Northern Santa Fe (BNSF)
Fowler
Michigan Ave
Jim St
Buford St
Frontage Rd
Strain Rd
Hope Farm Rd
Charley's Dr
Dolores Rd
Markley Rd
Charleys Rd
Cole Rd
Mesa Rd
Marshall
Marshall Ln
Melody Ln S
Melody Loop
Ladera Rd
Chaparral Dr
Rosa Vista Dr
Honeysuckle Ave
Ivy St
2nd St
Gies Ln
Olero Ave E
Ch Bonita
Tierra Bonita
Sierra Bonita
Main St
Marcanamo Ave E
Tallaya Ln
T Sierra Rd
Hidden Ln
Rio Grande Blvd
Bosque Farms Cutoff Rd
Bosque Farms Rd
Frontage Rd
I-25 Business Lp
I-25 Business Rd
Santa Fe Rd
Gelico
Garcia Rd
Tiwanna
Bosque Rd
Bosque Ln
Bosque Dr
Bosque Rd
Bosque Ln
Bosque Rd
Bosque Rd
Bosque Rd