GOVERNMENTAL UNIT REFERENCE MAP (2020): Taos County, NM

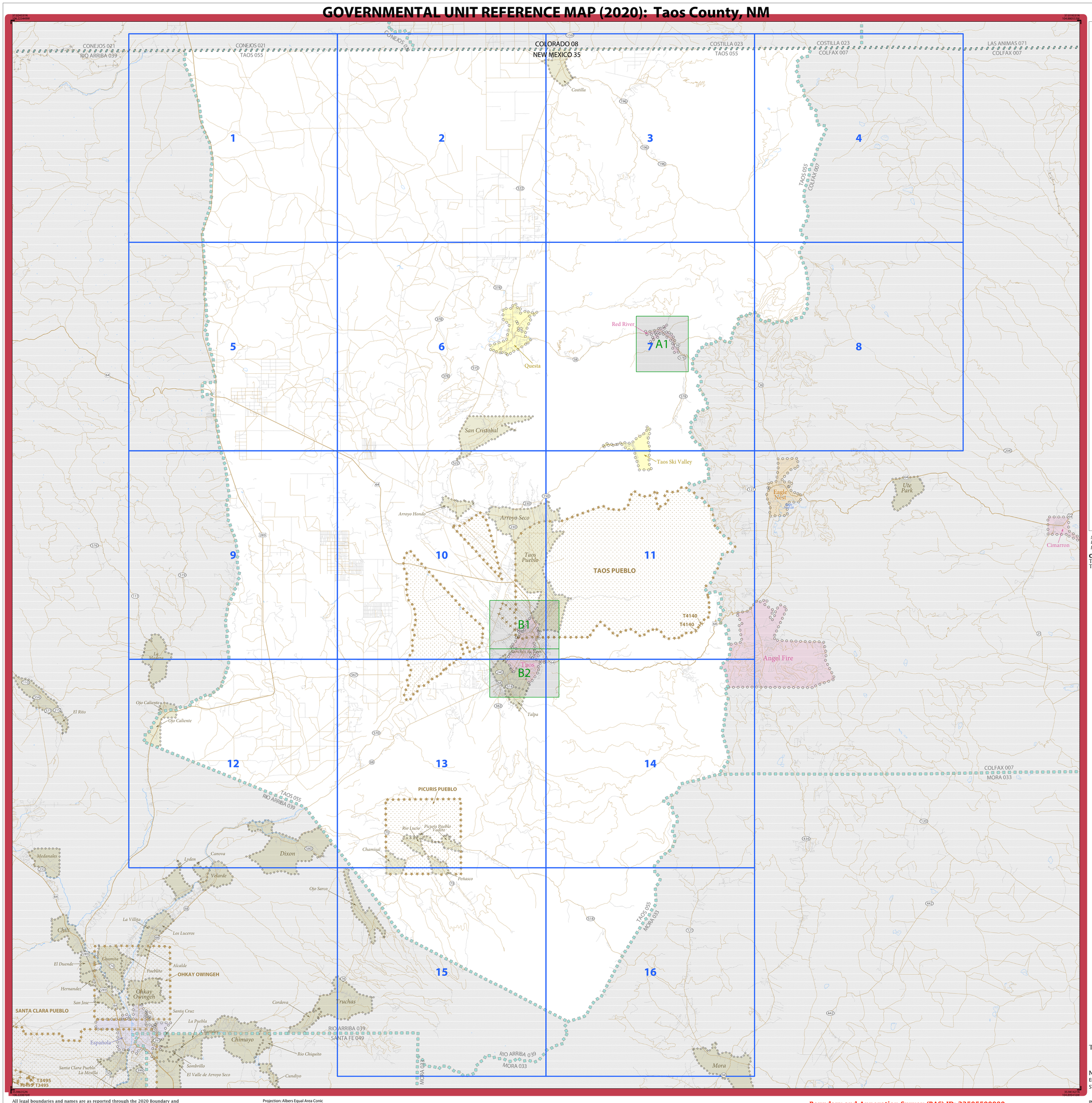

LEGEND

SYMBOL DESCRIPTION	SYMBOL	LABEL STYLE
Federal American Indian Reservation		L'ANSE RESERVATION (TA 1880)
Off-Reservation Trust Land		T1880
American Indian Tribal Subdivision		SHONTO (620)
Alaska Native Regional Corporation (ANRC)		NANA ANRC 52120
State (or statistically equivalent entity)		NEW YORK 36
County (or statistically equivalent entity)		ERIE 029
Minor Civil Division (MCD)[1]		Lee town 41460
Census County Division (CCD)[2]		Jemez CCD 91650
Consolidated City		MILFORD 47500
Incorporated Place[3]		Davis 18100
Census Designated Place (CDP)[2]		Cochiti 16560

DESCRIPTION	SYMBOL	DESCRIPTION	SYMBOL
Interstate	5	Water Body	Pleasant Lake
U.S. Highway	2	Swamp or Marsh	Okefenokee Swamp
State Highway	4	Glacier	Bering Glacier
Other Road	Marsh Ln	Airport, Airfield, or Helicopter Landing Pad	Dinard Airfield
Cul-de-sac		College or University	Coll/Univ
Circle		Military	Fort Belvoir
Geographic Offset or Corridor		Prison or Juvenile Detention Center	P/JDC
4WD Trail, Stairway, Alley, Walkway, or Ferry		Cemetery	Powell Cmtry
Railroad	Southern RR	Golf Course	Pinehurst GlfCrs
Pipeline or Power Line		National Park or Forest	Yosemite NP
Ridge or Fence		Other Park	St Francis Park
Property Line or Nonvisible Boundary		Outside Subject Area	
Perennial Stream	Tumbling Cr	Inset Area	A1
Intermittent Stream	Piney Cr		
Mountain Peak or Hill	Mt. Baker		

Where state, county, and/or MCD/CCD boundaries coincide, the map shows the boundary symbol for only the highest-ranking of these boundaries. Where American Indian reservation and American Indian tribal subdivision boundaries coincide, the map shows only the American Indian reservation boundaries.

Entity names are followed by either their FIPS code or census code; parentheses indicate a census code.

1 'MCD*' indicates a false MCD. These are for Census Bureau use only.

2 The CCD and CDP boundaries represent statistical entities only and are not updated through the BAS.

3 Incorporated place name color corresponds to the incorporated place fill color.

Due to space limitations, some road names, along with other feature and geography names on the map, may not be shown.

The Census Bureau stores primary and alternate road names, but only primary road names are used to label the roads on these maps.

Note: This index map sheet provides the map sheet configuration in relation to the subject entity. Due to scale limitations, map content may be simplified. Refer to parent and/or inset map sheets for detailed map content.

OFF-RESERVATION TRUST LAND NAMES
T3495 Santa Clara
T4140 Taos

Total Sheets: 20 (Index 1; Parent 16; Inset 3)

NAME: Taos County (055)
ENTITY TYPE: County or statistically equivalent entity
ST: New Mexico (35)

INDEX OR PARENT SHEET #: 000
INSET SHEET #: 000000

2020 COUNTY REF MAP (INDEX)

53402350550000000000000

All legal boundaries and names are as reported through the 2020 Boundary and Annexation Survey (BAS) and Boundary Validation Program (BVP). The boundaries shown on this map are for Census Bureau statistical data collection and tabulation purposes only; their depiction and designation for statistical purposes does not constitute a determination of jurisdictional authority or rights of ownership or entitlement.

Data Source: U.S. Census Bureau's MAF/TIGER database (TA820), November 2020
Created by Geography Division: December 09, 2020

U.S. DEPARTMENT OF COMMERCE U.S. Census Bureau

Projection: Albers Equal Area Conic
Datum: NAD 83
Spheroid: GRS 80
1st Standard Parallel: 32 16 36
2nd Standard Parallel: 36 03 20
Central Meridian: -106 01 31
Latitude of Projection's Origin: 31 19 55
False Easting: 0
False Northing: 0

0 4 8 12 16 20 Kilometers
0 3 6 9 12 15 Miles
The plotted map scale is 1:163,760

N W E S

Boundary and Annexation Survey (BAS) ID: 23505500000
BAS Submission Deadline: March 1, 2021

PDF versions of the BAS maps are available at:
www.census.gov/programs-surveys/bas/geographies.html

For more information, or to request additional maps, please email geo.bas@census.gov, call 1-800-972-5651, or visit www.census.gov/programs-surveys/bas.html.

United States Census Bureau

GOVERNMENTAL UNIT REFERENCE MAP (2020): Taos County, NM

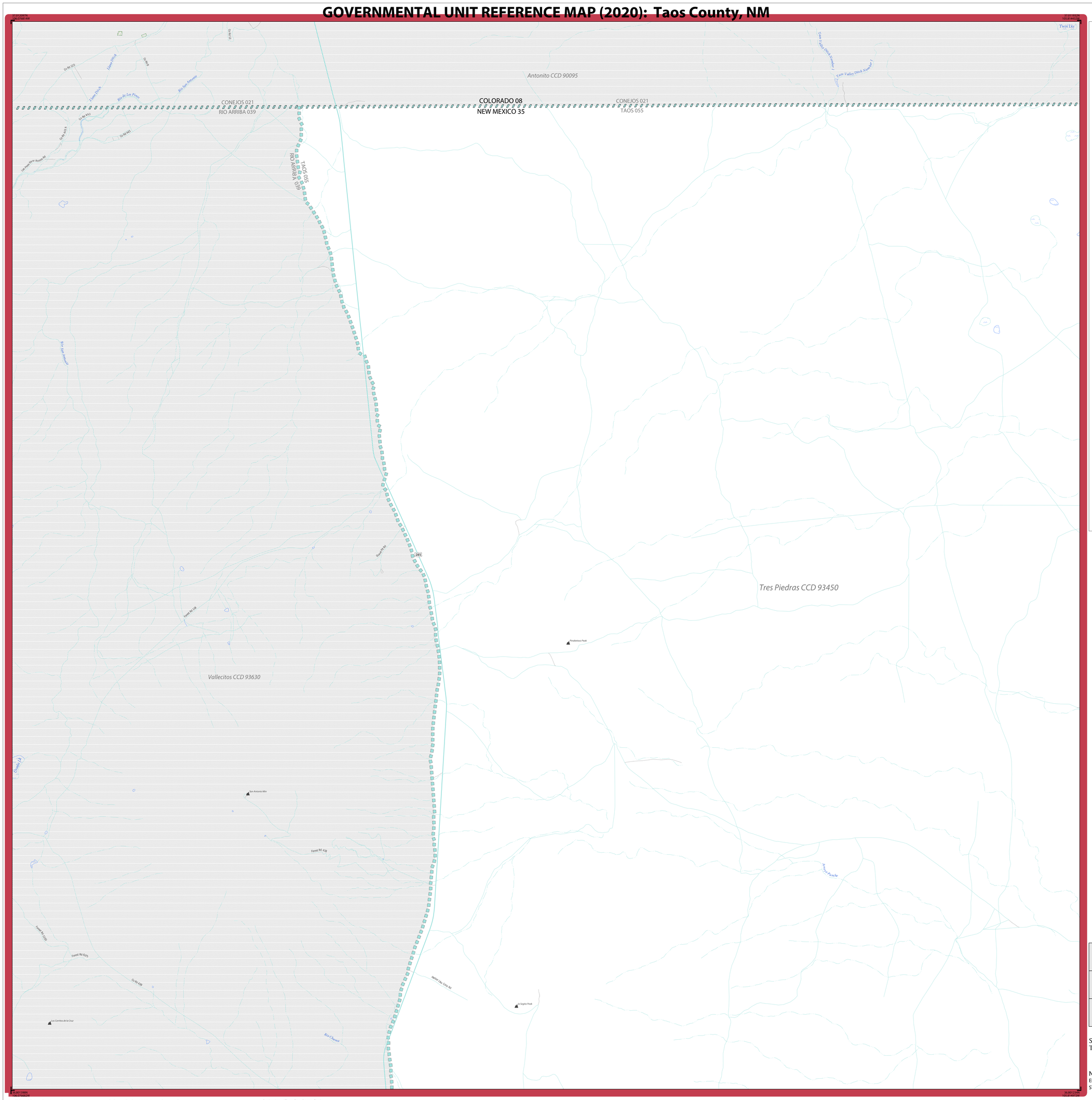

LEGEND

SYMBOL DESCRIPTION	SYMBOL	LABEL STYLE
Federal American Indian Reservation		L'ANSE RESERVATION (TA 1880)
Off-Reservation Trust Land		T1880
American Indian Tribal Subdivision		SHONTO (620)
Alaska Native Regional Corporation (ANRC)		NANA ANRC 52120
State (or statistically equivalent entity)		NEW YORK 36
County (or statistically equivalent entity)		ERIE 029
Minor Civil Division (MCD)[1]		Lee town 41460
Census County Division (CCD)[2]		Jemez CCD 91650
Consolidated City		MILFORD 47500
Incorporated Place[3]		Davis 18100
Census Designated Place (CDP)[2]		Cochiti 16560

DESCRIPTION	SYMBOL	DESCRIPTION	SYMBOL
Interstate	I	Water Body	Pleasant Lake
U.S. Highway	2	Swamp or Marsh	Okefenokee Swamp
State Highway	4	Glacier	Bering Glacier
Other Road	Marsh Ln	Airport, Airfield, or Helicopter Landing Pad	Donald Airport
Cul-de-sac		College or University	Coll/Univ
Circle		Military	Fort Belvoir
Geographic Offset or Corridor		Prison or Juvenile Detention Center	P/JDC
4WD Trail, Stairway, Alley, Walkway, or Ferry		Cemetery	Powell Cmtry
Railroad	Southern RR	Golf Course	Pinehurst GlfCrs
Pipeline or Power Line		National Park or Forest	Yosemite NP
Ridge or Fence		Other Park	St Francis Park
Property Line or Nonvisible Boundary		Outside Subject Area	
Perennial Stream	Tumbling Cr	Inset Area	A1
Intermittent Stream	Piney Cr		
Mountain Peak or Hill	Mt. Baker		

Where state, county, and/or MCD/CCD boundaries coincide, the map shows the boundary symbol for only the highest-ranking of these boundaries. Where American Indian reservation and American Indian tribal subdivision boundaries coincide, the map shows only the American Indian reservation boundaries.

Entity names are followed by either their FIPS code or census code; parentheses indicate a census code.

1 'MCD*' indicates a false MCD. These are for Census Bureau use only.

2 The CCD and CDP boundaries represent statistical entities only and are not updated through the BAS.

3 Incorporated place name color corresponds to the incorporated place fill color.

Due to space limitations, some road names, along with other feature and geography names on the map, may not be shown.

The Census Bureau stores primary and alternate road names, but only primary road names are used to label the roads on these maps.

Key to Adjacent Sheets

	1	2
	5	6

Sheet Location within Entity

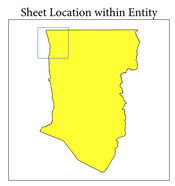

Sheet 1 of 16 PARENT sheets
Total Sheets: 20 (Index 1; Parent 16; Inset 3)

NAME: Taos County (055)
ENTITY TYPE: County or statistically equivalent entity
ST: New Mexico (35)

INDEX OR PARENT SHEET #: 001
INSET SHEET #: 000000

2020 COUNTY REF MAP (PARENT)

5340235055000000001000000

All legal boundaries and names are as reported through the 2020 Boundary and Annexation Survey (BAS) and Boundary Validation Program (BVP). The boundaries shown on this map are for Census Bureau statistical data collection and tabulation purposes only; their depiction and designation for statistical purposes does not constitute a determination of jurisdictional authority or rights of ownership or entitlement.

Data Source: U.S. Census Bureau's MAF/TIGER database (TAB20), November 2020
Created by Geography Division: December 09, 2020

U.S. DEPARTMENT OF COMMERCE U.S. Census Bureau

Projection: Albers Equal Area Conic
Datum: NAD 83
Spheroid: GRS 80
1st Standard Parallel: 32 16 36
2nd Standard Parallel: 36 03 20
Central Meridian: -106 01 31
Latitude of Projection's Origin: 31 19 55
False Easting: 0
False Northing: 0

0 0.9 1.8 2.7 3.6 4.5 Kilometers
0 0.6 1.2 1.8 2.4 3 Miles
The plotted map scale is 1:32,000

N W E S

Boundary and Annexation Survey (BAS) ID: 23505500000
BAS Submission Deadline: March 1, 2021

PDF versions of the BAS maps are available at:
www.census.gov/programs-surveys/bas/geographies.html

For more information, or to request additional maps, please email geo.bas@census.gov, call 1-800-972-5651, or visit www.census.gov/programs-surveys/bas.html.

GOVERNMENTAL UNIT REFERENCE MAP (2020): Taos County, NM

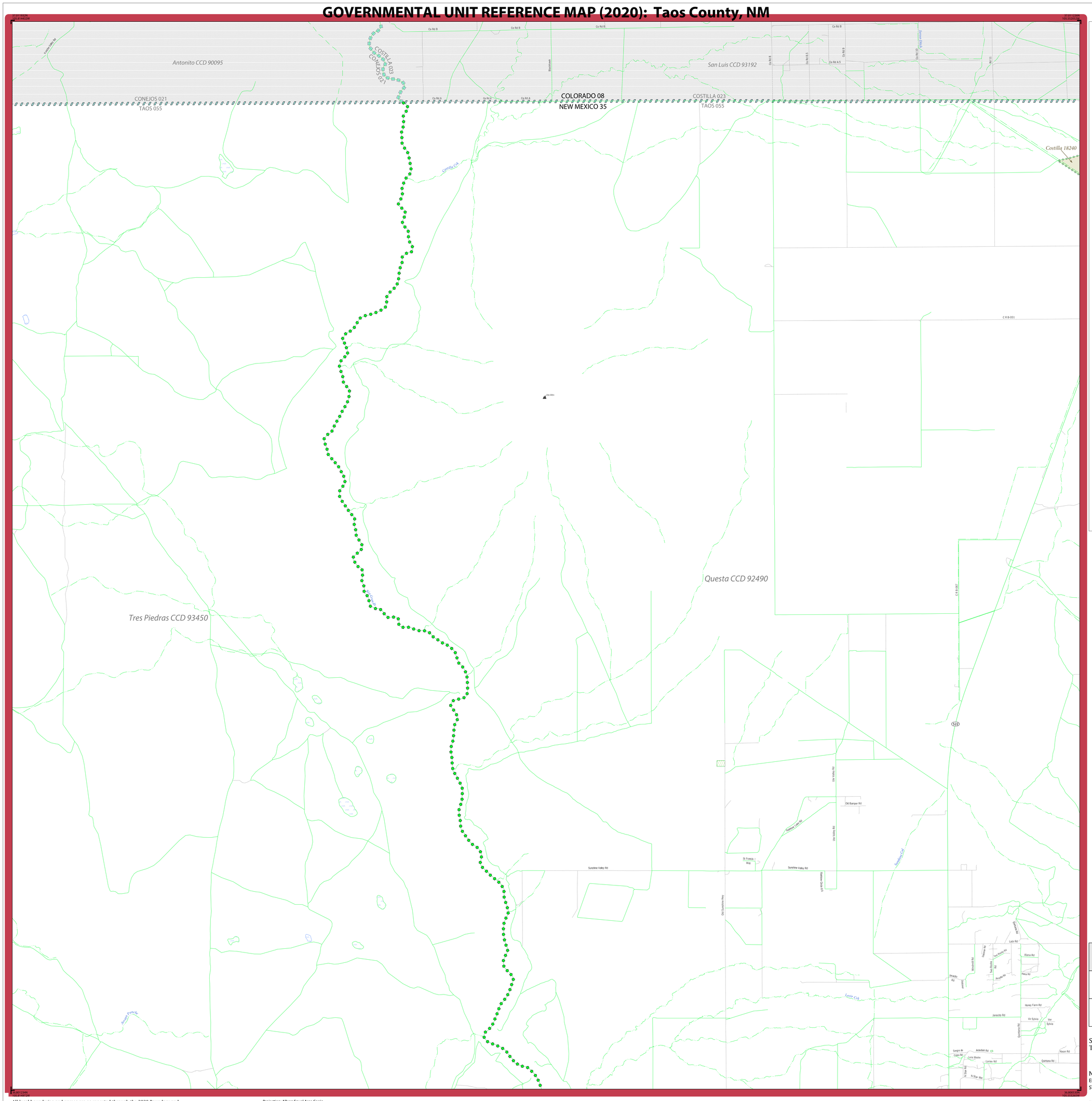

LEGEND

SYMBOL DESCRIPTION	SYMBOL	LABEL STYLE
Federal American Indian Reservation		L'ANSE RESERVATION (TA 1880)
Off-Reservation Trust Land		T1880
American Indian Tribal Subdivision		SHONTO (620)
Alaska Native Regional Corporation (ANRC)		NANA ANRC 52120
State (or statistically equivalent entity)		NEW YORK 36
County (or statistically equivalent entity)		ERIE 029
Minor Civil Division (MCD)[1]		Lee town 41460
Census County Division (CCD)[2]		Jemez CCD 91650
Consolidated City		MILFORD 47500
Incorporated Place[3]		Davis 18100
Census Designated Place (CDP)[2]		Cochiti 16560

DESCRIPTION	SYMBOL
Interstate	5
U.S. Highway	2
State Highway	4
Other Road	Marsh Ln
Cul-de-sac	
Circle	
Geographic Offset or Corridor	
4WD Trail, Stairway, Alley, Walkway, or Ferry	
Railroad	Southern RR
Pipeline or Power Line	
Ridge or Fence	
Property Line or Nonvisible Boundary	
Perennial Stream	Tumbling Cr
Intermittent Stream	Pinoy Cr
Mountain Peak or Hill	Mt. Baker

DESCRIPTION	SYMBOL
Water Body	Pleasant Lake
Swamp or Marsh	Okefenokee Swamp
Glacier	Bering Glacier
Airport, Airfield, or Helicopter Landing Pad	Dónárd Airfield
College or University	Coll/Univ
Military	Fort Belvoir
Prison or Juvenile Detention Center	P/JDC
Cemetery	Powell Cmtry
Golf Course	Pinehurst GlfCrs
National Park or Forest	Yosemite NP
Other Park	St Francis Park
Outside Subject Area	
Inset Area	A1

Where state, county, and/or MCD/CCD boundaries coincide, the map shows the boundary symbol for only the highest-ranking of these boundaries. Where American Indian reservation and American Indian tribal subdivision boundaries coincide, the map shows only the American Indian reservation boundaries.

Entity names are followed by either their FIPS code or census code; parentheses indicate a census code.

1 "MCD" indicates a false MCD. These are for Census Bureau use only.

2 The CCD and CDP boundaries represent statistical entities only and are not updated through the BAS.

3 Incorporated place name color corresponds to the incorporated place fill color.

Due to space limitations, some road names, along with other feature and geography names on the map, may not be shown.

The Census Bureau stores primary and alternate road names, but only primary road names are used to label the roads on these maps.

Key to Adjacent Sheets

1	2	3
5	6	7

Sheet Location within Entity

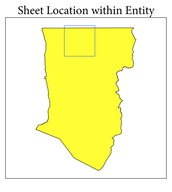

Sheet 2 of 16 PARENT sheets
Total Sheets: 20 (Index 1; Parent 16; Inset 3)

NAME: Taos County (055)
ENTITY TYPE: County or statistically equivalent entity
ST: New Mexico (35)

INDEX OR PARENT SHEET #: 002
INSET SHEET #: 000000

2020 COUNTY REF MAP (PARENT)

5340235055000000002000000

All legal boundaries and names are as reported through the 2020 Boundary and Annexation Survey (BAS) and Boundary Validation Program (BVP). The boundaries shown on this map are for Census Bureau statistical data collection and tabulation purposes only; their depiction and designation for statistical purposes does not constitute a determination of jurisdictional authority or rights of ownership or entitlement.

Data Source: U.S. Census Bureau's MAF/TIGER database (TAB20), November 2020
Created by Geography Division: December 09, 2020

U.S. DEPARTMENT OF COMMERCE U.S. Census Bureau

Projection: Albers Equal Area Conic
Datum: NAD 83
Spheroid: GRS 80
1st Standard Parallel: 32 16 36
2nd Standard Parallel: 36 03 20
Central Meridian: -106 01 31
Latitude of Projection's Origin: 31 19 55
False Easting: 0
False Northing: 0

0 0.9 1.8 2.7 3.6 4.5 Kilometers
0 0.6 1.2 1.8 2.4 3 Miles
The plotted map scale is 1:32,000

N W E S

Boundary and Annexation Survey (BAS) ID: 23505500000
BAS Submission Deadline: March 1, 2021

PDF versions of the BAS maps are available at:
www.census.gov/programs-surveys/bas/geographies.html

For more information, or to request additional maps, please email geo.bas@census.gov, call 1-800-972-5651, or visit www.census.gov/programs-surveys/bas.html.

United States Census Bureau

GOVERNMENTAL UNIT REFERENCE MAP (2020): Taos County, NM

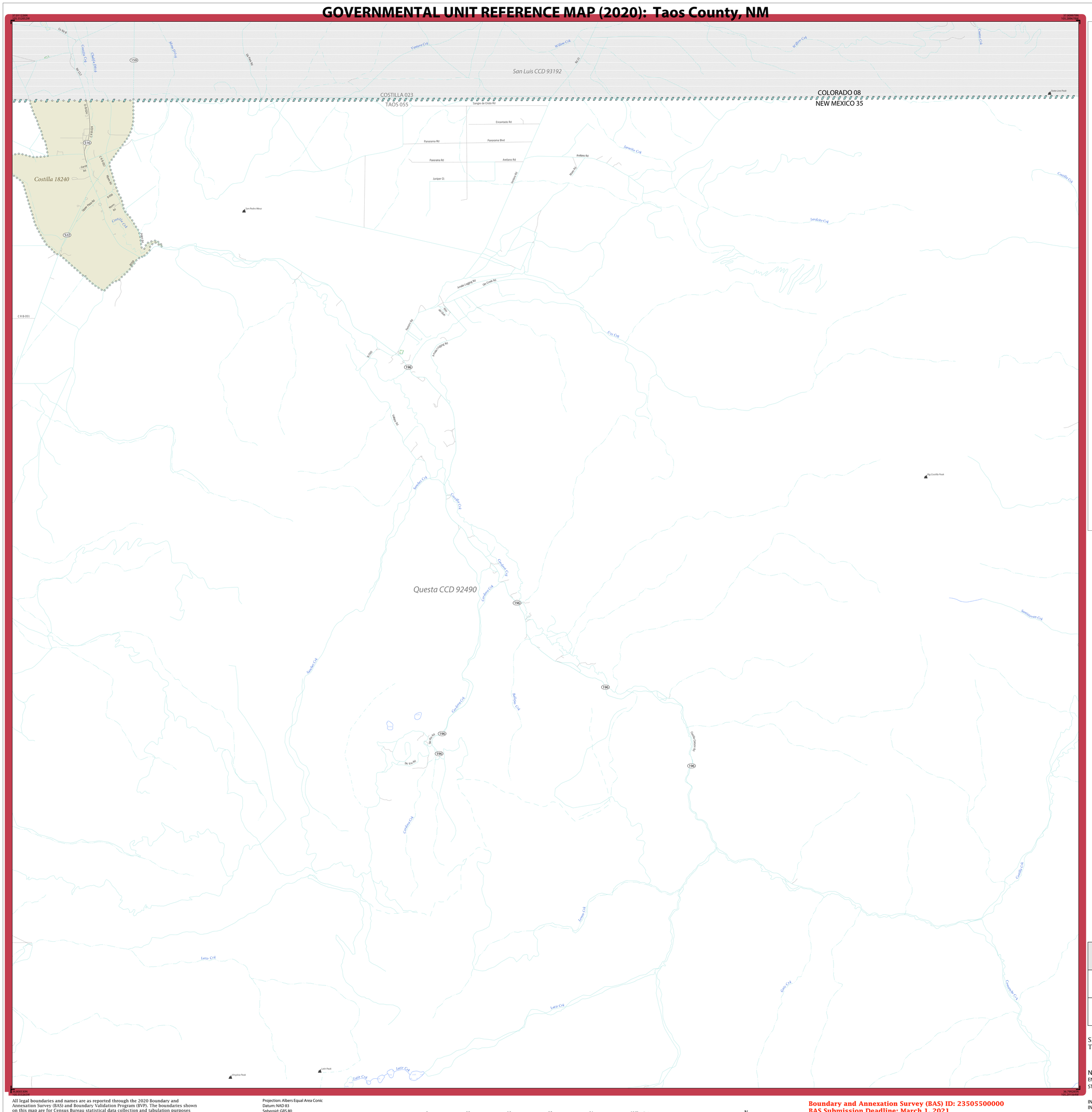

LEGEND

SYMBOL DESCRIPTION	SYMBOL	LABEL STYLE
Federal American Indian Reservation		L'ANSE RESERVATION (TA 1880)
Off-Reservation Trust Land		T1880
American Indian Tribal Subdivision		SHONTO (620)
Alaska Native Regional Corporation (ANRC)		NANA ANRC 52120
State (or statistically equivalent entity)		NEW YORK 36
County (or statistically equivalent entity)		ERIE 029
Minor Civil Division (MCD)[1]		Lee town 41460
Census County Division (CCD)[2]		Jemez CCD 91650
Consolidated City		MILFORD 47500
Incorporated Place[3]		Davis 18100
Census Designated Place (CDP)[2]		Cochiti 16560

DESCRIPTION	SYMBOL
Interstate	5
U.S. Highway	2
State Highway	4
Other Road	Marsh Ln
Cul-de-sac	
Circle	
Geographic Offset or Corridor	
4WD Trail, Stairway, Alley, Walkway, or Ferry	
Railroad	Southern RR
Pipeline or Power Line	
Ridge or Fence	
Property Line or Nonvisible Boundary	
Perennial Stream	Tumbling Cr
Intermittent Stream	Piney Cr
Mountain Peak or Hill	Mt. Baker

DESCRIPTION	SYMBOL
Water Body	Pleasant Lake
Swamp or Marsh	Okefenokee Swamp
Glacier	Bering Glacier
Airport, Airfield, or Helicopter Landing Pad	Dónard Airfield
College or University	Coll/Univ
Military	Fort Belvoir
Prison or Juvenile Detention Center	P/JDC
Cemetery	Powell Cmtry
Golf Course	Pinehurst GlfCrs
National Park or Forest	Yosemite NP
Other Park	St Francis Park
Outside Subject Area	
Inset Area	A1

Where state, county, and/or MCD/CCD boundaries coincide, the map shows the boundary symbol for only the highest-ranking of these boundaries. Where American Indian reservation and American Indian tribal subdivision boundaries coincide, the map shows only the American Indian reservation boundaries.

Entity names are followed by either their FIPS code or census code; parentheses indicate a census code.

1 'MCD" indicates a false MCD. These are for Census Bureau use only.

2 The CCD and CDP boundaries represent statistical entities only and are not updated through the BAS.

3 Incorporated place name color corresponds to the incorporated place fill color.

Due to space limitations, some road names, along with other feature and geography names on the map, may not be shown.

The Census Bureau stores primary and alternate road names, but only primary road names are used to label the roads on these maps.

Key to Adjacent Sheets

2	3	4
6	7	8

Sheet Location within Entity

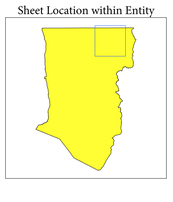

Sheet 3 of 16 PARENT sheets
Total Sheets: 20 (Index 1; Parent 16; Inset 3)

NAME: Taos County (055)
ENTITY TYPE: County or statistically equivalent entity
ST: New Mexico (35)

INDEX OR PARENT SHEET #: 003
INSET SHEET #: 000000

2020 COUNTY REF MAP (PARENT)

5340235055000000003000000

All legal boundaries and names are as reported through the 2020 Boundary and Annexation Survey (BAS) and Boundary Validation Program (BVP). The boundaries shown on this map are for Census Bureau statistical data collection and tabulation purposes only; their depiction and designation for statistical purposes does not constitute a determination of jurisdictional authority or rights of ownership or entitlement.

Data Source: U.S. Census Bureau's MAF/TIGER database (TAB20), November 2020
Created by Geography Division: December 09, 2020

U.S. DEPARTMENT OF COMMERCE U.S. Census Bureau

Projection: Albers Equal Area Conic
Datum: NAD 83
Spheroid: GRS 80
1st Standard Parallel: 32 16 36
2nd Standard Parallel: 36 03 20
Central Meridian: -106 01 31
Latitude of Projection's Origin: 31 19 55
False Easting: 0
False Northing: 0

0 0.9 1.8 2.7 3.6 4.5 Kilometers
0 0.6 1.2 1.8 2.4 3 Miles
The plotted map scale is 1:32,000

N W E S

Boundary and Annexation Survey (BAS) ID: 23505500000
BAS Submission Deadline: March 1, 2021

PDF versions of the BAS maps are available at:
www.census.gov/programs-surveys/bas/geographies.html

For more information, or to request additional maps, please email geo.bas@census.gov, call 1-800-972-5651, or visit www.census.gov/programs-surveys/bas.html.

United States Census Bureau

GOVERNMENTAL UNIT REFERENCE MAP (2020): Taos County, NM

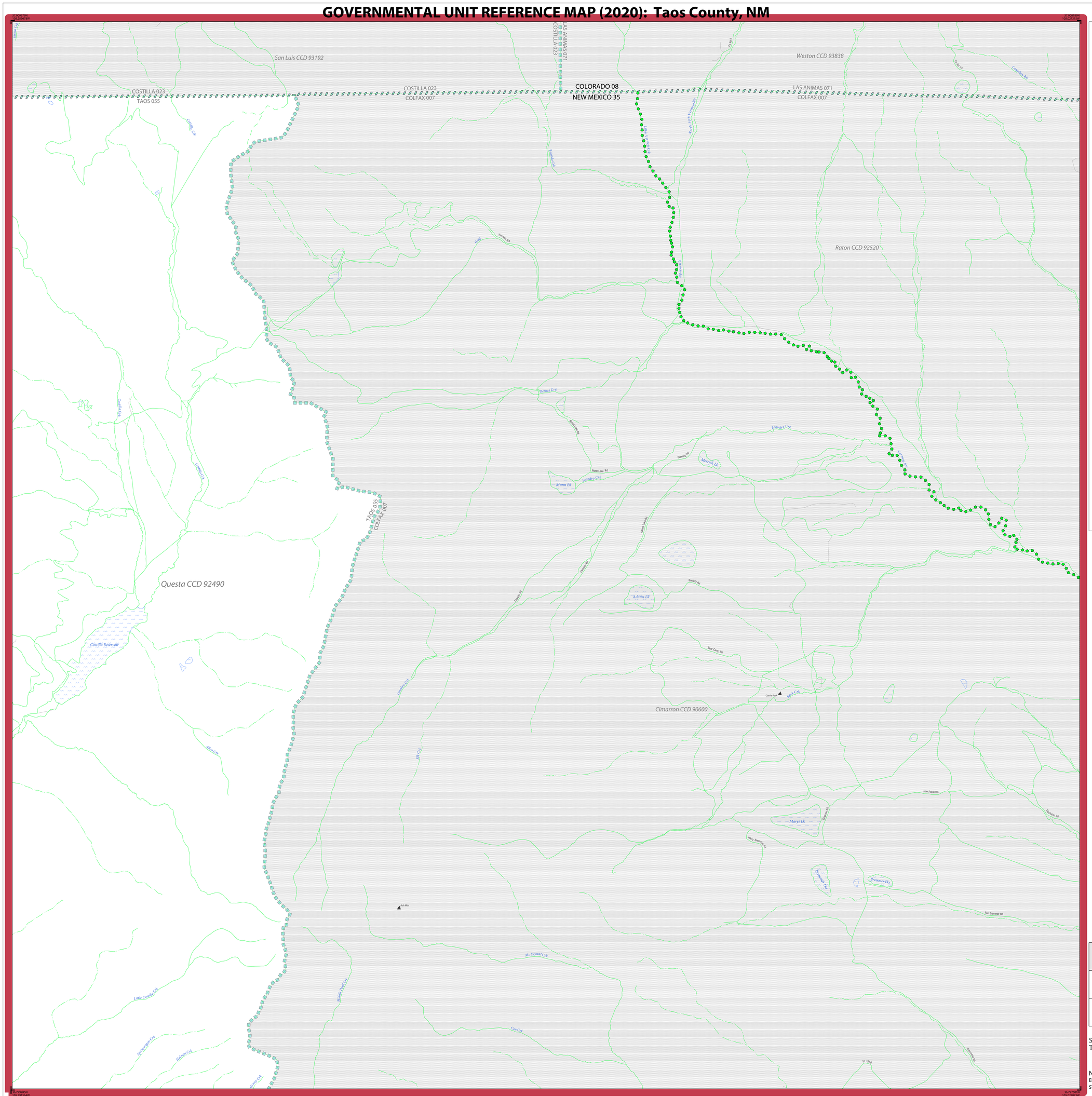
San Luis CCD 93192
Weston CCD 93838
Raton CCD 92520
Questa CCD 92490
Cimarron CCD 90600
COSTILLA 023
TAOS 055
COSTILLA 023
COLFAX 007
COLORADO 08
NEW MEXICO 35
LAS ANIMAS 071
COLFAX 007
LAS ANIMAS 071
COSTILLA 023
TAOS 055
COLFAX 007
Costilla Reservoir
Adams Lk
Marys Lk
Bremner Lk
Munn Lk
Merrick Lk
Cow Crk
Mc Crystal Crk
Little Costilla Crk
Springer Crk
Hubbes Crk
Gurley Crk
Alder Crk
Jim Crk
Middle Fork Crk
Lindsey Crk
Bear Canyon Rd
Bear Crk
Castle Rock
Gauchupin Rd
Van Bremner Rd
Harry Bremner Rd
Cimarron Rd
Bernal Crk
Leandro Crk
Tumbling Cr
Pinoy Cr
Mt. Baker
Southern RR
Marsh Ln
Gold
Bennett Rd
Mem Lake Rd
Berna Rd
Santiago Rd
Sanchez Rd
Sanchez Rd
Rio Hondo Rd
Rio Hondo Rd
Cuchilla Crk
Costilla Crk
Cuchilla Crk
Costilla Crk
Cuchilla Crk
Rio Hondo Rd
Rio Hondo Rd
Rio Hondo Rd

GOVERNMENTAL UNIT REFERENCE MAP (2020): Taos County, NM

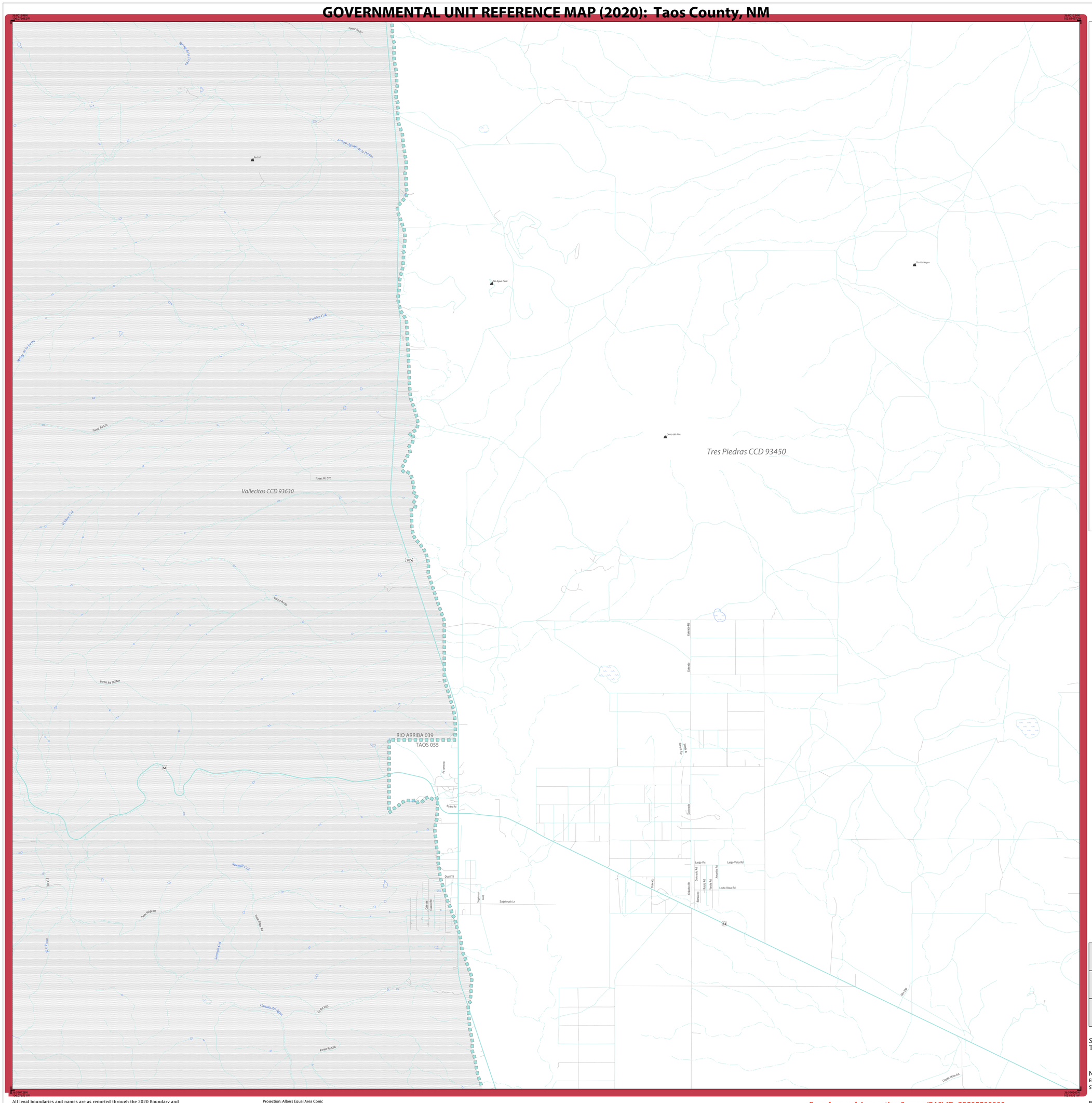
Tres Piedras CCD 93450
Vallecitos CCD 93630
RIO ARRIBA 039
TAOS 055
Red Hill
Ni-Agua Peak
Cerro Negro
Cerro del Aire
Warden Crk
Forest Rd 576
Forest Rd 93
Forest Rd 93 Spur
Forest Rd 576A
Forest Rd 576B
Forest Rd 576C
Forest Rd 576D
Forest Rd 576E
Forest Rd 576F
Forest Rd 576G
Forest Rd 576H
Forest Rd 576I
Forest Rd 576J
Forest Rd 576K
Forest Rd 576L
Forest Rd 576M
Forest Rd 576N
Forest Rd 576O
Forest Rd 576P
Forest Rd 576Q
Forest Rd 576R
Forest Rd 576S
Forest Rd 576T
Forest Rd 576U
Forest Rd 576V
Forest Rd 576W
Forest Rd 576X
Forest Rd 576Y
Forest Rd 576Z
Forest Rd 576AA
Forest Rd 576AB
Forest Rd 576AC
Forest Rd 576AD
Forest Rd 576AE
Forest Rd 576AF
Forest Rd 576AG
Forest Rd 576AH
Forest Rd 576AI
Forest Rd 576AJ
Forest Rd 576AK
Forest Rd 576AL
Forest Rd 576AM
Forest Rd 576AN
Forest Rd 576AO
Forest Rd 576AP
Forest Rd 576AQ
Forest Rd 576AR
Forest Rd 576AS
Forest Rd 576AT
Forest Rd 576AU
Forest Rd 576AV
Forest Rd 576AW
Forest Rd 576AX
Forest Rd 576AY
Forest Rd 576AZ
Forest Rd 576BA
Forest Rd 576BB
Forest Rd 576BC
Forest Rd 576BD
Forest Rd 576BE
Forest Rd 576BF
Forest Rd 576BG
Forest Rd 576BH
Forest Rd 576BI
Forest Rd 576BJ
Forest Rd 576BK
Forest Rd 576BL
Forest Rd 576BM
Forest Rd 576BN
Forest Rd 576BO
Forest Rd 576BP
Forest Rd 576BQ
Forest Rd 576BR
Forest Rd 576BS
Forest Rd 576BT
Forest Rd 576BU
Forest Rd 576BV
Forest Rd 576BW
Forest Rd 576BX
Forest Rd 576BY
Forest Rd 576BZ
Forest Rd 576CA
Forest Rd 576CB
Forest Rd 576CC
Forest Rd 576CD
Forest Rd 576CE
Forest Rd 576CF
Forest Rd 576CG
Forest Rd 576CH
Forest Rd 576CI
Forest Rd 576CJ
Forest Rd 576CK
Forest Rd 576CL
Forest Rd 576CM
Forest Rd 576CN
Forest Rd 576CO
Forest Rd 576CP
Forest Rd 576CQ
Forest Rd 576CR
Forest Rd 576CS
Forest Rd 576CT
Forest Rd 576CU
Forest Rd 576CV
Forest Rd 576CW
Forest Rd 576CX
Forest Rd 576CY
Forest Rd 576CZ
Forest Rd 576DA
Forest Rd 576DB
Forest Rd 576DC
Forest Rd 576DD
Forest Rd 576DE
Forest Rd 576DF
Forest Rd 576DG
Forest Rd 576DH
Forest Rd 576DI
Forest Rd 576DJ
Forest Rd 576DK
Forest Rd 576DL
Forest Rd 576DM
Forest Rd 576DN
Forest Rd 576DO
Forest Rd 576DP
Forest Rd 576DQ
Forest Rd 576DR
Forest Rd 576DS
Forest Rd 576DT
Forest Rd 576DU
Forest Rd 576DV
Forest Rd 576DW
Forest Rd 576DX
Forest Rd 576DY
Forest Rd 576DZ
Forest Rd 576EA
Forest Rd 576EB
Forest Rd 576EC
Forest Rd 576ED
Forest Rd 576EE
Forest Rd 576EF
Forest Rd 576EG
Forest Rd 576EH
Forest Rd 576EI
Forest Rd 576EJ
Forest Rd 576EK
Forest Rd 576EL
Forest Rd 576EM
Forest Rd 576EN
Forest Rd 576EO
Forest Rd 576EP
Forest Rd 576EQ
Forest Rd 576ER
Forest Rd 576ES
Forest Rd 576ET
Forest Rd 576EU
Forest Rd 576EV
Forest Rd 576EW
Forest Rd 576EX
Forest Rd 576EY
Forest Rd 576EZ
Forest Rd 576FA
Forest Rd 576FB
Forest Rd 576FC
Forest Rd 576FD
Forest Rd 576FE
Forest Rd 576FF
Forest Rd 576FG
Forest Rd 576FH
Forest Rd 576FI
Forest Rd 576FJ
Forest Rd 576FK
Forest Rd 576FL
Forest Rd 576FM
Forest Rd 576FN
Forest Rd 576FO
Forest Rd 576FP
Forest Rd 576FQ
Forest Rd 576FR
Forest Rd 576FS
Forest Rd 576FT
Forest Rd 576FU
Forest Rd 576FV
Forest Rd 576FW
Forest Rd 576FX
Forest Rd 576FY
Forest Rd 576FZ
Forest Rd 576GA
Forest Rd 576GB
Forest Rd 576GC
Forest Rd 576GD
Forest Rd 576GE
Forest Rd 576GF
Forest Rd 576GG
Forest Rd 576GH
Forest Rd 576GI
Forest Rd 576GJ
Forest Rd 576GK
Forest Rd 576GL
Forest Rd 576GM
Forest Rd 576GN
Forest Rd 576GO
Forest Rd 576GP
Forest Rd 576GQ
Forest Rd 576GR
Forest Rd 576GS
Forest Rd 576GT
Forest Rd 576GU
Forest Rd 576GV
Forest Rd 576GW
Forest Rd 576GX
Forest Rd 576GY
Forest Rd 576GZ
Forest Rd 576HA
Forest Rd 576HB
Forest Rd 576HC
Forest Rd 576HD
Forest Rd 576HE
Forest Rd 576HF
Forest Rd 576HG
Forest Rd 576HH
Forest Rd 576HI
Forest Rd 576HJ
Forest Rd 576HK
Forest Rd 576HL
Forest Rd 576HM
Forest Rd 576HN
Forest Rd 576HO
Forest Rd 576HP
Forest Rd 576HQ
Forest Rd 576HR
Forest Rd 576HS
Forest Rd 576HT
Forest Rd 576HU
Forest Rd 576HV
Forest Rd 576HW
Forest Rd 576HX
Forest Rd 576HY
Forest Rd 576HZ
Forest Rd 576IA
Forest Rd 576IB
Forest Rd 576IC
Forest Rd 576ID
Forest Rd 576IE
Forest Rd 576IF
Forest Rd 576IG
Forest Rd 576IH
Forest Rd 576II
Forest Rd 576IJ
Forest Rd 576IK
Forest Rd 576IL
Forest Rd 576IM
Forest Rd 576IN
Forest Rd 576IO
Forest Rd 576IP
Forest Rd 576IQ
Forest Rd 576IR
Forest Rd 576IS
Forest Rd 576IT
Forest Rd 576IU
Forest Rd 576IV
Forest Rd 576IW
Forest Rd 576IX
Forest Rd 576IY
Forest Rd 576IZ
Forest Rd 576JA
Forest Rd 576JB
Forest Rd 576JC
Forest Rd 576JD
Forest Rd 576JE
Forest Rd 576JF
Forest Rd 576JG
Forest Rd 576JH
Forest Rd 576JI
Forest Rd 576JJ
Forest Rd 576JK
Forest Rd 576JL
Forest Rd 576JM
Forest Rd 576JN
Forest Rd 576JO
Forest Rd 576JP
Forest Rd 576JQ
Forest Rd 576JR
Forest Rd 576JS
Forest Rd 576JT
Forest Rd 576JU
Forest Rd 576JV
Forest Rd 576JW
Forest Rd 576JX
Forest Rd 576JY
Forest Rd 576JZ
Forest Rd 576KA
Forest Rd 576KB
Forest Rd 576KC
Forest Rd 576KD
Forest Rd 576KE
Forest Rd 576KF
Forest Rd 576KG
Forest Rd 576KH
Forest Rd 576KI
Forest Rd 576KJ
Forest Rd 576KK
Forest Rd 576KL
Forest Rd 576KM
Forest Rd 576KN
Forest Rd 576KO
Forest Rd 576KP
Forest Rd 576KQ
Forest Rd 576KR
Forest Rd 576KS
Forest Rd 576KT
Forest Rd 576KU
Forest Rd 576KV
Forest Rd 576KW
Forest Rd 576KX
Forest Rd 576KY
Forest Rd 576KZ
Forest Rd 576LA
Forest Rd 576LB
Forest Rd 576LC
Forest Rd 576LD
Forest Rd 576LE
Forest Rd 576LF
Forest Rd 576LG
Forest Rd 576LH
Forest Rd 576LI
Forest Rd 576LJ
Forest Rd 576LK
Forest Rd 576LL
Forest Rd 576LM
Forest Rd 576LN
Forest Rd 576LO
Forest Rd 576LP
Forest Rd 576LQ
Forest Rd 576LR
Forest Rd 576LS
Forest Rd 576LT
Forest Rd 576LU
Forest Rd 576LV
Forest Rd 576LW
Forest Rd 576LX
Forest Rd 576LY
Forest Rd 576LZ
Forest Rd 576MA
Forest Rd 576MB
Forest Rd 576MC
Forest Rd 576MD
Forest Rd 576ME
Forest Rd 576MF
Forest Rd 576MG
Forest Rd 576MH
Forest Rd 576MI
Forest Rd 576MJ
Forest Rd 576MK
Forest Rd 576ML
Forest Rd 576MM
Forest Rd 576MN
Forest Rd 576MO
Forest Rd 576MP
Forest Rd 576MQ
Forest Rd 576MR
Forest Rd 576MS
Forest Rd 576MT
Forest Rd 576MU
Forest Rd 576MV
Forest Rd 576MW
Forest Rd 576MX
Forest Rd 576MY
Forest Rd 576MZ
Forest Rd 576NA
Forest Rd 576NB
Forest Rd 576NC
Forest Rd 576ND
Forest Rd 576NE
Forest Rd 576NF
Forest Rd 576NG
Forest Rd 576NH
Forest Rd 576NI
Forest Rd 576NJ
Forest Rd 576NK
Forest Rd 576NL
Forest Rd 576NM
Forest Rd 576NN
Forest Rd 576NO
Forest Rd 576NP
Forest Rd 576NQ
Forest Rd 576NR
Forest Rd 576NS
Forest Rd 576NT
Forest Rd 576NU
Forest Rd 576NV
Forest Rd 576NW
Forest Rd 576NX
Forest Rd 576NY
Forest Rd 576NZ
Forest Rd 576OA
Forest Rd 576OB
Forest Rd 576OC
Forest Rd 576OD
Forest Rd 576OE
Forest Rd 576OF
Forest Rd 576OG
Forest Rd 576OH
Forest Rd 576OI
Forest Rd 576OJ
Forest Rd 576OK
Forest Rd 576OL
Forest Rd 576OM
Forest Rd 576ON
Forest Rd 576OO
Forest Rd 576OP
Forest Rd 576OQ
Forest Rd 576OR
Forest Rd 576OS
Forest Rd 576OT
Forest Rd 576OU
Forest Rd 576OV
Forest Rd 576OW
Forest Rd 576OX
Forest Rd 576OY
Forest Rd 576OZ
Forest Rd 576PA
Forest Rd 576PB
Forest Rd 576PC
Forest Rd 576PD
Forest Rd 576PE
Forest Rd 576PF
Forest Rd 576PG
Forest Rd 576PH
Forest Rd 576PI
Forest Rd 576PJ
Forest Rd 576PK
Forest Rd 576PL
Forest Rd 576PM
Forest Rd 576PN
Forest Rd 576PO
Forest Rd 576PP
Forest Rd 576PQ
Forest Rd 576PR
Forest Rd 576PS
Forest Rd 576PT
Forest Rd 576PU
Forest Rd 576PV
Forest Rd 576PW
Forest Rd 576PX
Forest Rd 576PY
Forest Rd 576PZ
Forest Rd 576QA
Forest Rd 576QB
Forest Rd 576QC
Forest Rd 576QD
Forest Rd 576QE
Forest Rd 576QF
Forest Rd 576QG
Forest Rd 576QH
Forest Rd 576QI
Forest Rd 576QJ
Forest Rd 576QK
Forest Rd 576QL
Forest Rd 576QM
Forest Rd 576QN
Forest Rd 576QO
Forest Rd 576QP
Forest Rd 576QQ
Forest Rd 576QR
Forest Rd 576QS
Forest Rd 576QT
Forest Rd 576QU
Forest Rd 576QV
Forest Rd 576QW
Forest Rd 576QX
Forest Rd 576QY
Forest Rd 576QZ
Forest Rd 576RA
Forest Rd 576RB
Forest Rd 576RC
Forest Rd 576RD
Forest Rd 576RE
Forest Rd 576RF
Forest Rd 576RG
Forest Rd 576RH
Forest Rd 576RI
Forest Rd 576RJ
Forest Rd 576RK
Forest Rd 576RL
Forest Rd 576RM
Forest Rd 576RN
Forest Rd 576RO
Forest Rd 576RP
Forest Rd 576RQ
Forest Rd 576RR
Forest Rd 576RS
Forest Rd 576RT
Forest Rd 576RU
Forest Rd 576RV
Forest Rd 576RW
Forest Rd 576RX
Forest Rd 576RY
Forest Rd 576RZ
Forest Rd 576SA
Forest Rd 576SB
Forest Rd 576SC
Forest Rd 576SD
Forest Rd 576SE
Forest Rd 576SF
Forest Rd 576SG
Forest Rd 576SH
Forest Rd 576SI
Forest Rd 576SJ
Forest Rd 576SK
Forest Rd 576SL
Forest Rd 576SM
Forest Rd 576SN
Forest Rd 576SO
Forest Rd 576SP
Forest Rd 576SQ
Forest Rd 576SR
Forest Rd 576SS
Forest Rd 576ST
Forest Rd 576SU
Forest Rd 576SV
Forest Rd 576SW
Forest Rd 576SX
Forest Rd 576SY
Forest Rd 576SZ
Forest Rd 576TA
Forest Rd 576TB
Forest Rd 576TC
Forest Rd 576TD
Forest Rd 576TE
Forest Rd 576TF
Forest Rd 576TG
Forest Rd 576TH
Forest Rd 576TI
Forest Rd 576TJ
Forest Rd 576TK
Forest Rd 576TL
Forest Rd 576TM
Forest Rd 576TN
Forest Rd 576TO
Forest Rd 576TP
Forest Rd 576TQ
Forest Rd 576TR
Forest Rd 576TS
Forest Rd 576TT
Forest Rd 576TU
Forest Rd 576TV
Forest Rd 576TW
Forest Rd 576TX
Forest Rd 576TY
Forest Rd 576TZ
Forest Rd 576UA
Forest Rd 576UB
Forest Rd 576UC
Forest Rd 576UD
Forest Rd 576UE
Forest Rd 576UF
Forest Rd 576UG
Forest Rd 576UH
Forest Rd 576UI
Forest Rd 576UJ
Forest Rd 576UK
Forest Rd 576UL
Forest Rd 576UM
Forest Rd 576UN
Forest Rd 576UO
Forest Rd 576UP
Forest Rd 576UQ
Forest Rd 576UR
Forest Rd 576US
Forest Rd 576UT
Forest Rd 576UU
Forest Rd 576UV
Forest Rd 576UW
Forest Rd 576UX
Forest Rd 576UY
Forest Rd 576UZ
Forest Rd 576VA
Forest Rd 576VB
Forest Rd 576VC
Forest Rd 576VD
Forest Rd 576VE
Forest Rd 576VF
Forest Rd 576VG
Forest Rd 576VH
Forest Rd 576VI
Forest Rd 576VJ
Forest Rd 576VK
Forest Rd 576VL
Forest Rd 576VM
Forest Rd 576VN
Forest Rd 576VO
Forest Rd 576VP
Forest Rd 576VQ
Forest Rd 576VR
Forest Rd 576VS
Forest Rd 576VT
Forest Rd 576VU
Forest Rd 576VV
Forest Rd 576VW
Forest Rd 576VX
Forest Rd 576VY
Forest Rd 576VZ
Forest Rd 576WA
Forest Rd 576WB
Forest Rd 576WC
Forest Rd 576WD
Forest Rd 576WE
Forest Rd 576WF
Forest Rd 576WG
Forest Rd 576WH
Forest Rd 576WI
Forest Rd 576WJ
Forest Rd 576WK
Forest Rd 576WL
Forest Rd 576WM
Forest Rd 576WN
Forest Rd 576WO
Forest Rd 576WP
Forest Rd 576WQ
Forest Rd 576WR
Forest Rd 576WS
Forest Rd 576WT
Forest Rd 576WU
Forest Rd 576WV
Forest Rd 576WW
Forest Rd 576WX
Forest Rd 576WY
Forest Rd 576WZ
Forest Rd 576XA
Forest Rd 576XB
Forest Rd 576XC
Forest Rd 576XD
Forest Rd 576XE
Forest Rd 576XF
Forest Rd 576XG
Forest Rd 576XH
Forest Rd 576XI
Forest Rd 576XJ
Forest Rd 576XK
Forest Rd 576XL
Forest Rd 576XM
Forest Rd 576XN
Forest Rd 576XO
Forest Rd 576XP
Forest Rd 576XQ
Forest Rd 576XR
Forest Rd 576XS
Forest Rd 576XT
Forest Rd 576XU
Forest Rd 576XV
Forest Rd 576XW
Forest Rd 576XX
Forest Rd 576XY
Forest Rd 576XZ
Forest Rd 576YA
Forest Rd 576YB
Forest Rd 576YC
Forest Rd 576YD
Forest Rd 576YE
Forest Rd 576YF
Forest Rd 576YG
Forest Rd 576YH
Forest Rd 576YI
Forest Rd 576YJ
Forest Rd 576YK
Forest Rd 576YL
Forest Rd 576YM
Forest Rd 576YN
Forest Rd 576YO
Forest Rd 576YP
Forest Rd 576YQ
Forest Rd 576YR
Forest Rd 576YS
Forest Rd 576YT
Forest Rd 576YU
Forest Rd 576YV
Forest Rd 576YW
Forest Rd 576YX
Forest Rd 576YY
Forest Rd 576YZ
Forest Rd 576ZA
Forest Rd 576ZB
Forest Rd 576ZC
Forest Rd 576ZD
Forest Rd 576ZE
Forest Rd 576ZF
Forest Rd 576ZG
Forest Rd 576ZH
Forest Rd 576ZI
Forest Rd 576ZJ
Forest Rd 576ZK
Forest Rd 576ZL
Forest Rd 576ZM
Forest Rd 576ZN
Forest Rd 576ZO
Forest Rd 576ZP
Forest Rd 576ZQ
Forest Rd 576ZR
Forest Rd 576ZS
Forest Rd 576ZT
Forest Rd 576ZU
Forest Rd 576ZV
Forest Rd 576ZW
Forest Rd 576ZX
Forest Rd 576ZY
Forest Rd 576ZZ
Forest Rd 576AA
Forest Rd 576AB
Forest Rd 576AC
Forest Rd 576AD
Forest Rd 576AE
Forest Rd 576AF
Forest Rd 576AG
Forest Rd 576AH
Forest Rd 576AI
Forest Rd 576AJ
Forest Rd 576AK
Forest Rd 576AL
Forest Rd 576AM
Forest Rd 576AN
Forest Rd 576AO
Forest Rd 576AP
Forest Rd 576AQ
Forest Rd 576AR
Forest Rd 576AS
Forest Rd 576AT
Forest Rd 576AU
Forest Rd 576AV
Forest Rd 576AW
Forest Rd 576AX
Forest Rd 576AY
Forest Rd 576AZ
Forest Rd 576BA
Forest Rd 576BB
Forest Rd 576BC
Forest Rd 576BD
Forest Rd 576BE
Forest Rd 576BF
Forest Rd 576BG
Forest Rd 576BH
Forest Rd 576BI
Forest Rd 576BJ
Forest Rd 576BK
Forest Rd 576BL
Forest Rd 576BM
Forest Rd 576BN
Forest Rd 576BO
Forest Rd 576BP
Forest Rd 576BQ
Forest Rd 576BR
Forest Rd 576BS
Forest Rd 576BT
Forest Rd 576BU
Forest Rd 576BV
Forest Rd 576BW
Forest Rd 576BX
Forest Rd 576BY
Forest Rd 576BZ
Forest Rd 576CA
Forest Rd 576CB
Forest Rd 576CC
Forest Rd 576CD
Forest Rd 576CE
Forest Rd 576CF
Forest Rd 576CG
Forest Rd 576CH
Forest Rd 576CI
Forest Rd 576CJ
Forest Rd 576CK
Forest Rd 576CL
Forest Rd 576CM
Forest Rd 576CN
Forest Rd 576CO
Forest Rd 576CP
Forest Rd 576CQ
Forest Rd 576CR
Forest Rd 576CS
Forest Rd 576CT
Forest Rd 576CU
Forest Rd 576CV
Forest Rd 576CW
Forest Rd 576CX
Forest Rd 576CY
Forest Rd 576CZ
Forest Rd 576DA
Forest Rd 576DB
Forest Rd 576DC
Forest Rd 576DD
Forest Rd 576DE
Forest Rd 576DF
Forest Rd 576DG
Forest Rd 576DH
Forest Rd 576DI
Forest Rd 576DJ
Forest Rd 576DK
Forest Rd 576DL
Forest Rd 576DM
Forest Rd 576DN
Forest Rd 576DO
Forest Rd 576DP
Forest Rd 576DQ
Forest Rd 576DR
Forest Rd 576DS
Forest Rd 576DT
Forest Rd 576DU
Forest Rd 576DV
Forest Rd 576DW
Forest Rd 576DX
Forest Rd 576DY
Forest Rd 576DZ
Forest Rd 576EA
Forest Rd 576EB
Forest Rd 576EC
Forest Rd 576ED
Forest Rd 576EE
Forest Rd 576EF
Forest Rd 576EG
Forest Rd 576EH
Forest Rd 576EI
Forest Rd 576EJ
Forest Rd 576EK
Forest Rd 576EL
Forest Rd 576EM
Forest Rd 576EN
Forest Rd 576EO
Forest Rd 576EP
Forest Rd 576EQ
Forest Rd 576ER
Forest Rd 576ES
Forest Rd 576ET
Forest Rd 576EU
Forest Rd 576EV
Forest Rd 576EW
Forest Rd 576EX
Forest Rd 576EY
Forest Rd 576EZ
Forest Rd 576FA
Forest Rd 576FB
Forest Rd 576FC
Forest Rd 576FD
Forest Rd 576FE
Forest Rd 576FF
Forest Rd 576FG
Forest Rd 576FH
Forest Rd 576FI
Forest Rd 576FJ
Forest Rd 576FK
Forest Rd 576FL
Forest Rd 576FM
Forest Rd 576FN
Forest Rd 576FO
Forest Rd 576FP
Forest Rd 576FQ
Forest Rd 576FR
Forest Rd 576FS
Forest Rd 576FT
Forest Rd 576FU
Forest Rd 576FV
Forest Rd 576FW
Forest Rd 576FX
Forest Rd 576FY
Forest Rd 576FZ
Forest Rd 576GA
Forest Rd 576GB
Forest Rd 576GC
Forest Rd 576GD
Forest Rd 576GE
Forest Rd 576GF
Forest Rd 576GG
Forest Rd 576GH
Forest Rd 576GI
Forest Rd 576GJ
Forest Rd 576GK
Forest Rd 576GL
Forest Rd 576GM
Forest Rd 576GN
Forest Rd 576GO
Forest Rd 576GP
Forest Rd 576GQ
Forest Rd 576GR
Forest Rd 576GS
Forest Rd 576GT
Forest Rd 576GU
Forest Rd 576GV
Forest Rd 576GW
Forest Rd 576GX
Forest Rd 576GY
Forest Rd 576GZ
Forest Rd 576HA
Forest Rd 576HB
Forest Rd 576HC
Forest Rd 576HD
Forest Rd 576HE
Forest Rd 576HF
Forest Rd 576HG
Forest Rd 576HH
Forest Rd 576HI
Forest Rd 576HJ
Forest Rd 576HK
Forest Rd 576HL
Forest Rd 576HM
Forest Rd 576HN
Forest Rd 576HO
Forest Rd 576HP
Forest Rd 576HQ
Forest Rd 576HR
Forest Rd 576HS
Forest Rd 576HT
Forest Rd 576HU
Forest Rd 576HV
Forest Rd 576HW
Forest Rd 576HX
Forest Rd 576HY
Forest Rd 576HZ
Forest Rd 576IA
Forest Rd 576IB
Forest Rd 576IC
Forest Rd 576ID
Forest Rd 576IE
Forest Rd 576IF
Forest Rd 576IG
Forest Rd 576IH
Forest Rd 576II
Forest Rd 576IJ
Forest Rd 576IK
Forest Rd 576IL
Forest Rd 576IM
Forest Rd 576IN
Forest Rd 576IO
Forest Rd 576IP
Forest Rd 576IQ
Forest Rd 576IR
Forest Rd 576IS
Forest Rd 576IT
Forest Rd 576IU
Forest Rd 576IV
Forest Rd 576IW
Forest Rd 576IX
Forest Rd 576IY
Forest Rd 576IZ
Forest Rd 576JA
Forest Rd 576JB
Forest Rd 576JC
Forest Rd 576JD
Forest Rd 576JE
Forest Rd 576JF
Forest Rd 576JG
Forest Rd 576JH
Forest Rd 576JI
Forest Rd 576JJ
Forest Rd 576JK
Forest Rd 576JL
Forest Rd 576JM
Forest Rd 576JN
Forest Rd 576JO
Forest Rd 576JP
Forest Rd 576JQ
Forest Rd 576JR
Forest Rd 576JS
Forest Rd 576JT
Forest Rd 576JU
Forest Rd 576JV
Forest Rd 576JW
Forest Rd 576JX
Forest Rd 576JY
Forest Rd 576JZ
Forest Rd 576KA
Forest Rd 576KB
Forest Rd 576KC
Forest Rd 576KD
Forest Rd 576KE
Forest Rd 576KF
Forest Rd 576KG
Forest Rd 576KH
Forest Rd 576KI
Forest Rd 576KJ
Forest Rd 576KK
Forest Rd 576KL
Forest Rd 576KM
Forest Rd 576KN
Forest Rd 576KO
Forest Rd 576KP
Forest Rd 576KQ
Forest Rd 576KR
Forest Rd 576KS
Forest Rd 576KT
Forest Rd 576KU
Forest Rd 576KV
Forest Rd 576KW
Forest Rd 576KX
Forest Rd 576KY
Forest Rd 576KZ
Forest Rd 576LA
Forest Rd 576LB
Forest Rd 576LC
Forest Rd 576LD
Forest Rd 576LE
Forest Rd 576LF
Forest Rd 576LG
Forest Rd 576LH
Forest Rd 576LI
Forest Rd 576LJ
Forest Rd 576LK
Forest Rd 576LL
Forest Rd 576LM
Forest Rd 576LN
Forest Rd 576LO
Forest Rd 576LP
Forest Rd 576LQ
Forest Rd 576LR
Forest Rd 576LS
Forest Rd 576LT
Forest Rd 576LU
Forest Rd 576LV
Forest Rd 576LW
Forest Rd 576LX
Forest Rd 576LY
Forest Rd 576LZ
Forest Rd 576MA
Forest Rd 576MB
Forest Rd 576MC
Forest Rd 576MD
Forest Rd 576ME
Forest Rd 576MF
Forest Rd 576MG
Forest Rd 576MH
Forest Rd 576MI
Forest Rd 576MJ
Forest Rd 576MK
Forest Rd 576ML
Forest Rd 576MM
Forest Rd 576MN
Forest Rd 576MO
Forest Rd 576MP
Forest Rd 576MQ
Forest Rd 576MR
Forest Rd 576MS
Forest Rd 576MT
Forest Rd 576MU
Forest Rd 576MV
Forest Rd 576MW
Forest Rd 576MX
Forest Rd 576MY
Forest Rd 576MZ
Forest Rd 576NA
Forest Rd 576NB
Forest Rd 576NC
Forest Rd 576ND
Forest Rd 576NE
Forest Rd 576NF
Forest Rd 576NG
Forest Rd 576NH
Forest Rd 576NI
Forest Rd 576NJ
Forest Rd 576NK
Forest Rd 576NL
Forest Rd 576NM
Forest Rd 576NN
Forest Rd 576NO
Forest Rd 576NP
Forest Rd 576NQ
Forest Rd 576NR
Forest Rd 576NS
Forest Rd 576NT
Forest Rd 576NU
Forest Rd 576NV
Forest Rd 576NW
Forest Rd 576NX
Forest Rd 576NY
Forest Rd 576NZ
Forest Rd 576OA
Forest Rd 576OB
Forest Rd 576OC
Forest Rd 576OD
Forest Rd 576OE
Forest Rd 576OF
Forest Rd 576OG
Forest Rd 576OH
Forest Rd 576OI
Forest Rd 576OJ
Forest Rd 576OK
Forest Rd 576OL
Forest Rd 576OM
Forest Rd 576ON
Forest Rd 576OO
Forest Rd 576OP
Forest Rd 576OQ
Forest Rd 576OR
Forest Rd 576OS
Forest Rd 576OT
Forest Rd 576OU
Forest Rd 576OV
Forest Rd 576OW
Forest Rd 576OX
Forest Rd 576OY
Forest Rd 576OZ
Forest Rd 576PA
Forest Rd 576PB
Forest Rd 576PC
Forest Rd 576PD
Forest Rd 576PE
Forest Rd 576PF
Forest Rd 576PG
Forest Rd 576PH
Forest Rd 576PI
Forest Rd 576PJ
Forest Rd 576PK
Forest Rd 576PL
Forest Rd 576PM
Forest Rd 576PN
Forest Rd 576PO
Forest Rd 576PP
Forest Rd 576PQ
Forest Rd 576PR
Forest Rd 576PS
Forest Rd 576PT
Forest Rd 576PU
Forest Rd 576PV
Forest Rd 576PW
Forest Rd 576PX
Forest Rd 576PY
Forest Rd 576PZ
Forest Rd 576QA
Forest Rd 576QB
Forest Rd 576QC
Forest Rd 576QD
Forest Rd 576QE
Forest Rd 576QF
Forest Rd 576QG
Forest Rd 576QH
Forest Rd 576QI
Forest Rd 576QJ
Forest Rd 576QK
Forest Rd 576QL
Forest Rd 576QM
Forest Rd 576QN
Forest Rd 576QO
Forest Rd 576QP
Forest Rd 576QQ
Forest Rd 576QR
Forest Rd 576QS
Forest Rd 576QT
Forest Rd 576QU
Forest Rd 576QV
Forest Rd 576QW
Forest Rd 576QX
Forest Rd 576QY
Forest Rd 576QZ
Forest Rd 576RA
Forest Rd 576RB
Forest Rd 576RC
Forest Rd 576RD
Forest Rd 576RE
Forest Rd 576RF
Forest Rd 576RG
Forest Rd 576RH
Forest Rd 576RI
Forest Rd 576RJ
Forest Rd 576RK
Forest Rd 576RL
Forest Rd 576RM
Forest Rd 576RN
Forest Rd 576RO
Forest Rd 576RP
Forest Rd 576RQ
Forest Rd 576RR
Forest Rd 576RS
Forest Rd 576RT
Forest Rd 576RU
Forest Rd 576RV
Forest Rd 576RW
Forest Rd 576RX
Forest Rd 576RY
Forest Rd 576RZ
Forest Rd 576SA
Forest Rd 576SB
Forest Rd 576SC
Forest Rd 576SD
Forest Rd 576SE
Forest Rd 576SF
Forest Rd 576SG
Forest Rd 576SH
Forest Rd 576SI
Forest Rd 576SJ
Forest Rd 576SK
Forest Rd 576SL
Forest Rd 576SM
Forest Rd 576SN
Forest Rd 576SO
Forest Rd 576SP
Forest Rd 576SQ
Forest Rd 576SR
Forest Rd 576SS
Forest Rd 576ST
Forest Rd 576SU
Forest Rd 576SV
Forest Rd 576SW
Forest Rd 576SX
Forest Rd 576SY
Forest Rd 576SZ
Forest Rd 576TA
Forest Rd 576TB
Forest Rd 576TC
Forest Rd 576TD
Forest Rd 576TE
Forest Rd 576TF
Forest Rd 576TG
Forest Rd 576TH
Forest Rd 576TI
Forest Rd 576TJ
Forest Rd 576TK
Forest Rd 576TL
Forest Rd 576TM
Forest Rd 576TN
Forest Rd 576TO
Forest Rd 576TP
Forest Rd 576TQ
Forest Rd 576TR
Forest Rd 576TS
Forest Rd 576TT
Forest Rd 576TU
Forest Rd 576TV
Forest Rd 576TW
Forest Rd 576TX
Forest Rd 576TY
Forest Rd 576TZ
Forest Rd 576UA
Forest Rd 576UB
Forest Rd 576UC
Forest Rd 576UD
Forest Rd 576UE
Forest Rd 576UF
Forest Rd 576UG
Forest Rd 576UH
Forest Rd 576UI
Forest Rd 576UJ
Forest Rd 576UK
Forest Rd 576UL
Forest Rd 576UM
Forest Rd 576UN
Forest Rd 576UO
Forest Rd 576UP
Forest Rd 576UQ
Forest Rd 576UR
Forest Rd 576US
Forest Rd 576UT
Forest Rd 576UU
Forest Rd 576UV
Forest Rd 576UW
Forest Rd 576UX
Forest Rd 576UY
Forest Rd 576UZ
Forest Rd 576VA
Forest Rd 576VB
Forest Rd 576VC
Forest Rd 576VD
Forest Rd 576VE
Forest Rd 576VF
Forest Rd 576VG
Forest Rd 576VH
Forest Rd 576VI
Forest Rd 576VJ
Forest Rd 576VK
Forest Rd 576VL
Forest Rd 576VM
Forest Rd 576VN
Forest Rd 576VO
Forest Rd 576VP
Forest Rd 576VQ
Forest Rd 576VR
Forest Rd 576VS
Forest Rd 576VT
Forest Rd 576VU
Forest Rd 576VV
Forest Rd 576VW
Forest Rd 576VX
Forest Rd 576VY
Forest Rd 576VZ
Forest Rd 576WA
Forest Rd 576WB
Forest Rd 576WC
Forest Rd 576WD
Forest Rd 576WE
Forest Rd 576WF
Forest Rd 576WG
Forest Rd 576WH
Forest Rd 576WI
Forest Rd 576WJ
Forest Rd 576WK
Forest Rd 576WL
Forest Rd 576WM
Forest Rd 576WN
Forest Rd 576WO
Forest Rd 576WP
Forest Rd 576WQ
Forest Rd 576WR
Forest Rd 576WS
Forest Rd 576WT
Forest Rd 576WU
Forest Rd 576WV
Forest Rd 576WW
Forest Rd 576WX
Forest Rd 576WY
Forest Rd 576WZ
Forest Rd 576XA
Forest Rd 576XB
Forest Rd 576XC
Forest Rd 576XD
Forest Rd 576XE
Forest Rd 576XF
Forest Rd 576XG
Forest Rd 576XH
Forest Rd 576XI
Forest Rd 576XJ
Forest Rd 576XK
Forest Rd 576XL
Forest Rd 576XM
Forest Rd 576XN
Forest Rd 576XO
Forest Rd 576XP
Forest Rd 576XQ
Forest Rd 576XR
Forest Rd 576XS
Forest Rd 576XT
Forest Rd 576XU
Forest Rd 576XV
Forest Rd 576XW
Forest Rd 576XX
Forest Rd 576XY
Forest Rd 576XZ
Forest Rd 576YA
Forest Rd 576YB
Forest Rd 576YC
Forest Rd 576YD
Forest Rd 576YE
Forest Rd 576YF
Forest Rd 576YG
Forest Rd 576YH
Forest Rd 576YI
Forest Rd 576YJ
Forest Rd 576YK
Forest Rd 576YL
Forest Rd 576YM
Forest Rd 576YN
Forest Rd 576YO
Forest Rd 576YP
Forest Rd 576YQ
Forest Rd 576YR
Forest Rd 576YS
Forest Rd 576YT
Forest Rd 576YU
Forest Rd 576YV
Forest Rd 576YW
Forest Rd 576YX
Forest Rd 576YY
Forest Rd 576YZ
Forest Rd 576ZA
Forest Rd 576ZB
Forest Rd 576ZC
Forest Rd 576ZD
Forest Rd 576ZE
Forest Rd 576ZF
Forest Rd 576ZG
Forest Rd 576ZH
Forest Rd 576ZI
Forest Rd 576ZJ
Forest Rd 576ZK
Forest Rd 576ZL
Forest Rd 576ZM
Forest Rd 576ZN
Forest Rd 576ZO
Forest Rd 576ZP
Forest Rd 576ZQ
Forest Rd 576ZR
Forest Rd 576ZS
Forest Rd 576ZT
Forest Rd 576ZU
Forest Rd 576ZV
Forest Rd 576ZW
Forest Rd 576ZX
Forest Rd 576ZY
Forest Rd 576ZZ
Forest Rd 576AA
Forest Rd 576AB
Forest Rd 576AC
Forest Rd 576AD
Forest Rd 576AE
Forest Rd 576AF
Forest Rd 576AG
Forest Rd 576AH
Forest Rd 576AI
Forest Rd 576AJ
Forest Rd 576AK
Forest Rd 576AL
Forest Rd 576AM
Forest Rd 576AN
Forest Rd 576AO
Forest Rd 576AP
Forest Rd 576AQ
Forest Rd 576AR
Forest Rd 576AS
Forest Rd 576AT
Forest Rd 576AU
Forest Rd 576AV
Forest Rd 576AW
Forest Rd 576AX
Forest Rd 576AY
Forest Rd 576AZ
Forest Rd 576BA
Forest Rd 576BB
Forest Rd 576BC
Forest Rd 576BD
Forest Rd 576BE
Forest Rd 576BF
Forest Rd 576BG
Forest Rd 576BH
Forest Rd 576BI
Forest Rd 576BJ
Forest Rd 576BK
Forest Rd 576BL
Forest Rd 576BM

GOVERNMENTAL UNIT REFERENCE MAP (2020): Taos County, NM

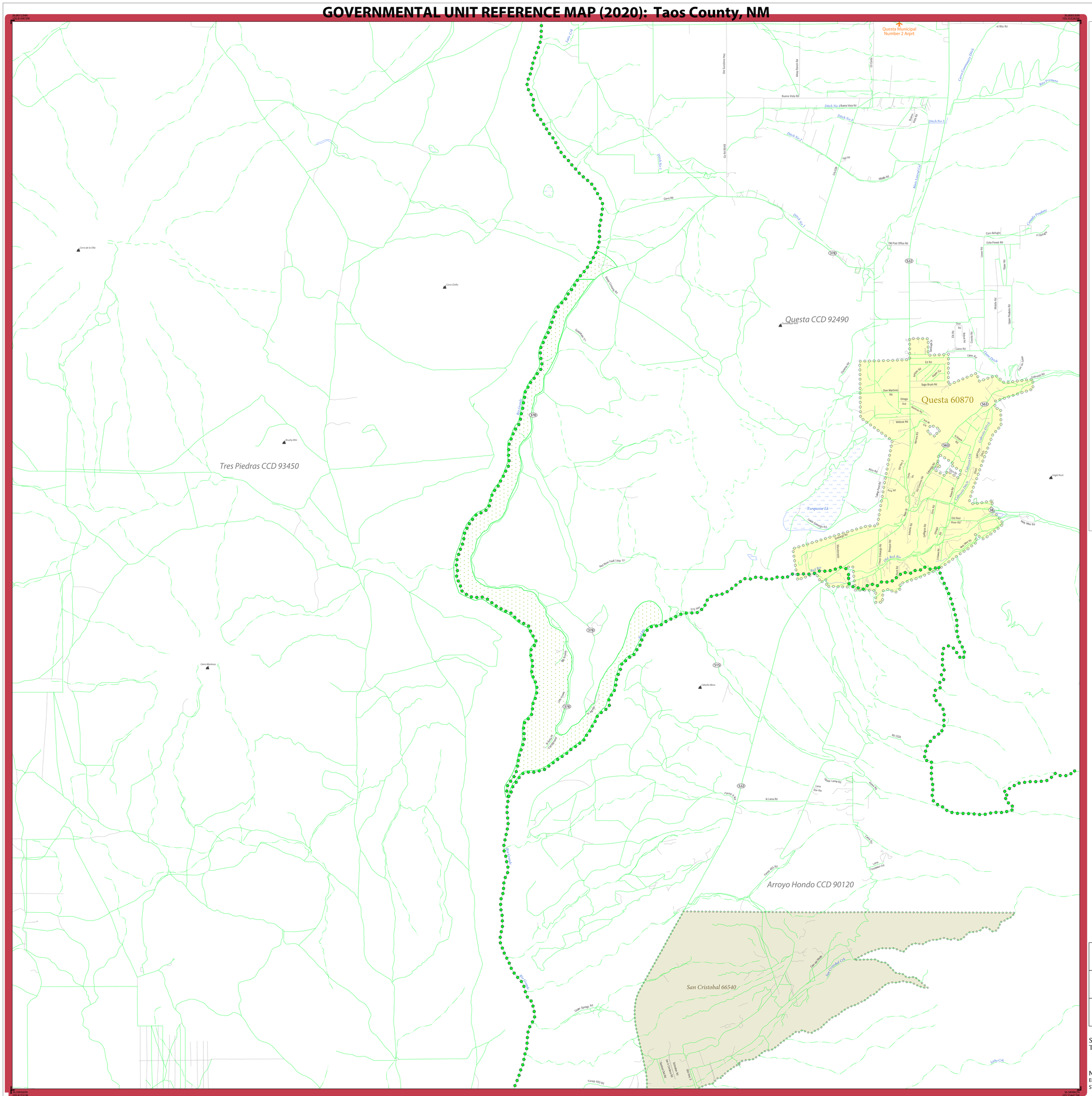
Questa Municipal Number 2 Arprt
Questa CCD 92490
Questa 60870
Tres Piedras CCD 93450
Arroyo Hondo CCD 90120
San Cristobal 66540
Turquoise Lk
Eagle Rock
Cerro de la Olla
Cerro Chiflo
Brady Mtn
Cerro Montoso
Cebolla Mesa
Lee town 41460
Jemez CCD 91650
Cochiti 16560
Questa Municipal Airport
Ditch No 1
Ditch No 2
Ditch No 3
Ditch No 4
Ditch No 5
Ditch No 6
Lower Ditch
Upper Ditch
Cerro Rd
Buena Vista Rd
Old Post Office Rd
Llano Rd
Ed Rd
Sage Brush Rd
Don Martinez Rd
Wildcat Rd
Old Red River Rd
Red River Fault Loop 10
Arroyo Hondo
Upper Lama Rd
Lama Rd
Ila Lama Rd
Fort Rd
Cabin Springs Rd
Lobo Crk
San Cristobal Crk
Cerro Chiquito Rd
Cerro Chiquito Ln
Cerro Chiquito Rd
Cerro Chiquito Ln
Cerro Chiquito Rd
Cerro Chiquito Ln

GOVERNMENTAL UNIT REFERENCE MAP (2020): Taos County, NM

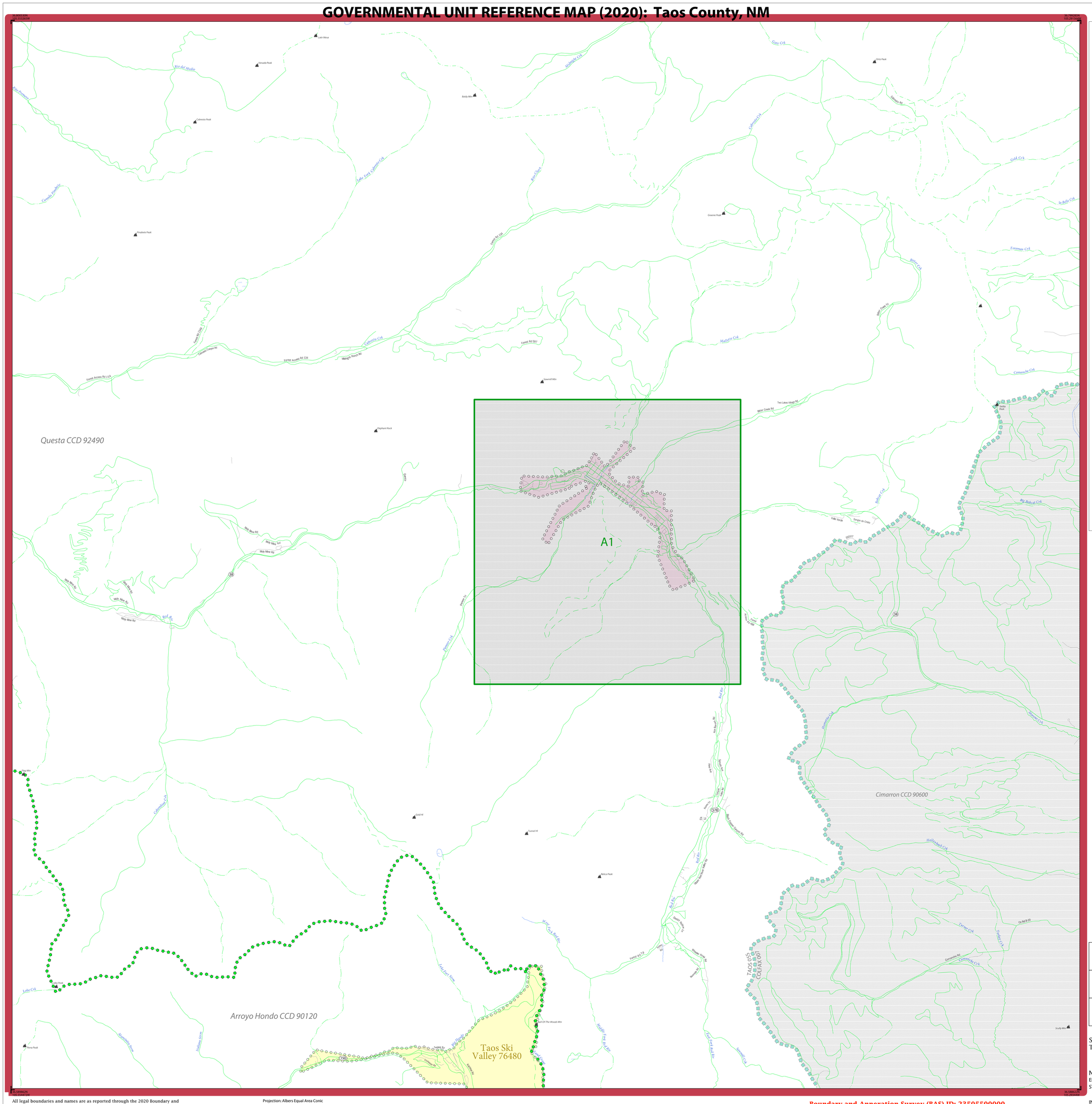

LEGEND

SYMBOL DESCRIPTION	SYMBOL	LABEL STYLE
Federal American Indian Reservation		L'ANSE RESERVATION (TA 1880)
Off-Reservation Trust Land		T1880
American Indian Tribal Subdivision		SHONTO (620)
Alaska Native Regional Corporation (ANRC)		NANA ANRC 52120
State (or statistically equivalent entity)		NEW YORK 36
County (or statistically equivalent entity)		ERIE 029
Minor Civil Division (MCD)[1]		Lee town 41460
Census County Division (CCD)[2]		Jemez CCD 91650
Consolidated City		MILFORD 47500
Incorporated Place[3]		Davis 18100
Census Designated Place (CDP)[2]		Cochiti 16560

DESCRIPTION	SYMBOL
Interstate	
U.S. Highway	
State Highway	
Other Road	Marsh Ln
Cul-de-sac	
Circle	
Geographic Offset or Corridor	
4WD Trail, Stairway, Alley, Walkway, or Ferry	
Railroad	Southern RR
Pipeline or Power Line	
Ridge or Fence	
Property Line or Nonvisible Boundary	
Perennial Stream	Tumbling Cr
Intermittent Stream	Piney Cr
Mountain Peak or Hill	Mt. Boker

DESCRIPTION	SYMBOL
Water Body	Pleasant Lake
Swamp or Marsh	Okefenokee Swamp
Glacier	Bering Glacier
Airport, Airfield, or Helicopter Landing Pad	Dónard Airfoph
College or University	Coll/Univ
Military	Fort Belvoir
Prison or Juvenile Detention Center	P/JDC
Cemetery	Powell Cmtry
Golf Course	Pinehurst GlfCrs
National Park or Forest	Yosemite NP
Other Park	St Francis Park
Outside Subject Area	
Inset Area	A1

Where state, county, and/or MCD/CCD boundaries coincide, the map shows the boundary symbol for only the highest-ranking of these boundaries. Where American Indian reservation and American Indian tribal subdivision boundaries coincide, the map shows only the American Indian reservation boundaries.

Entity names are followed by either their FIPS code or census code; parentheses indicate a census code.

1 'MCD*' indicates a false MCD. These are for Census Bureau use only.

2 The CCD and CDP boundaries represent statistical entities only and are not updated through the BAS.

3 Incorporated place name color corresponds to the incorporated place fill color.

Due to space limitations, some road names, along with other feature and geography names on the map, may not be shown.

The Census Bureau stores primary and alternate road names, but only primary road names are used to label the roads on these maps.

Key to Adjacent Sheets

2	3	4
6	7	8
10	11	

Sheet Location within Entity

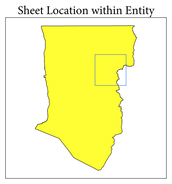

Sheet 7 of 16 PARENT sheets
Total Sheets: 20 (Index 1; Parent 16; Inset 3)

NAME: Taos County (055)
ENTITY TYPE: County or statistically equivalent entity
ST: New Mexico (35)

INDEX OR PARENT SHEET #: 007
INSET SHEET #: 000000

2020 COUNTY REF MAP (PARENT)

5340235055000000007000000

All legal boundaries and names are as reported through the 2020 Boundary and Annexation Survey (BAS) and Boundary Validation Program (BVP). The boundaries shown on this map are for Census Bureau statistical data collection and tabulation purposes only; their depiction and designation for statistical purposes does not constitute a determination of jurisdictional authority or rights of ownership or entitlement.

Data Source: U.S. Census Bureau's MAF/TIGER database (TAB20), November 2020
Created by Geography Division: December 09, 2020

U.S. DEPARTMENT OF COMMERCE U.S. Census Bureau

Projection: Albers Equal Area Conic
Datum: NAD 83
Spheroid: GRS 80
1st Standard Parallel: 32 16 36
2nd Standard Parallel: 36 03 20
Central Meridian: -106 01 31
Latitude of Projection's Origin: 31 19 55
False Easting: 0
False Northing: 0

0 0.9 1.8 2.7 3.6 4.5 Kilometers
0 0.6 1.2 1.8 2.4 3 Miles
The plotted map scale is 1:32,000

N W E S

Boundary and Annexation Survey (BAS) ID: 23505500000
BAS Submission Deadline: March 1, 2021

PDF versions of the BAS maps are available at:
www.census.gov/programs-surveys/bas/geographies.html

For more information, or to request additional maps, please email geo.bas@census.gov, call 1-800-972-5651, or visit www.census.gov/programs-surveys/bas.html.

United States Census Bureau

GOVERNMENTAL UNIT REFERENCE MAP (2020): Taos County, NM

Questa CCD 92490
Cimarron CCD 90600
TAOS 055
COLFAX 001
Middle Pond Cr
Bobcat Pass
Rio Grande Rd
Mill Cr
E Moreno Ranch Rd
Hollenback Cr
Rocky Mtn
Ute Cr
South Pond Cr
Sour's Pond Cr
Sheep Pond Cr
Aspen Lk
Dos Cuentas Rd
Dean Rd
Ute Cr
Co Rd B-23
Co Rd B-20
Co Rd B-24
Kiowa Rd
Kiowa Cr
Wilder Cr
Grouse
Elbert Cr
Elbert Rd
Eagle Nest Lk
Eagle Nest Cr
Eagle Nest Dam
Cimarron Rd
Rayado Cr
Rayado Rd
Ponil Cr
Ponil Rd
Ponil Dam
Ponil Lk
Bear Canyon Cr
Bear Canyon Rd
Cieneguilla Cr
Cieneguilla Rd
Sugarite Canyon Dr
Sugarite Canyon Cr
Sugarite Canyon Rd
Sugarite Lk
Sugarite Dam
Van Bremer Rd
Van Bremer Cr
Van Bremer Lk
Van Bremer

GOVERNMENTAL UNIT REFERENCE MAP (2020): Taos County, NM

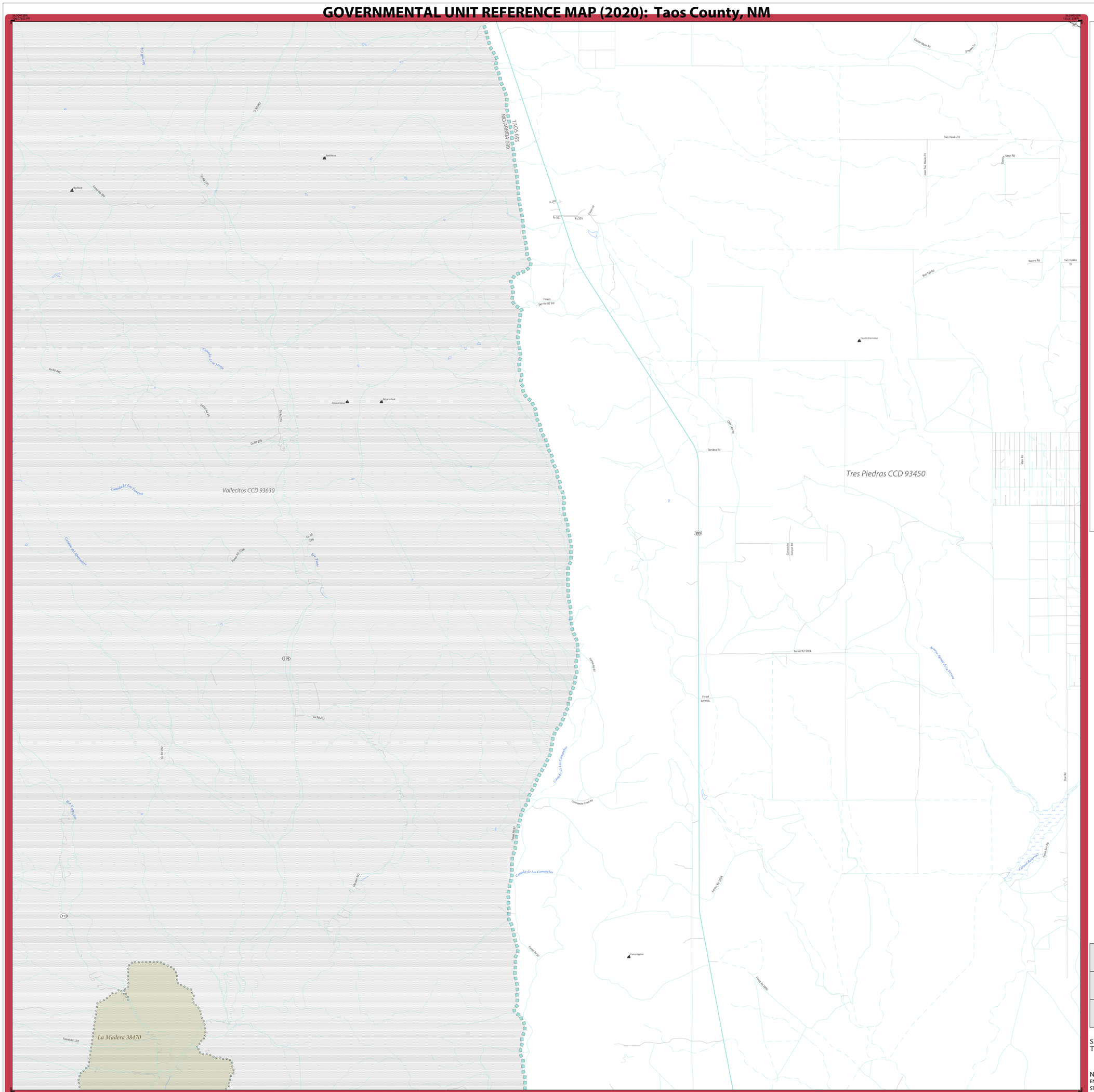

GOVERNMENTAL UNIT REFERENCE MAP (2020): Taos County, NM

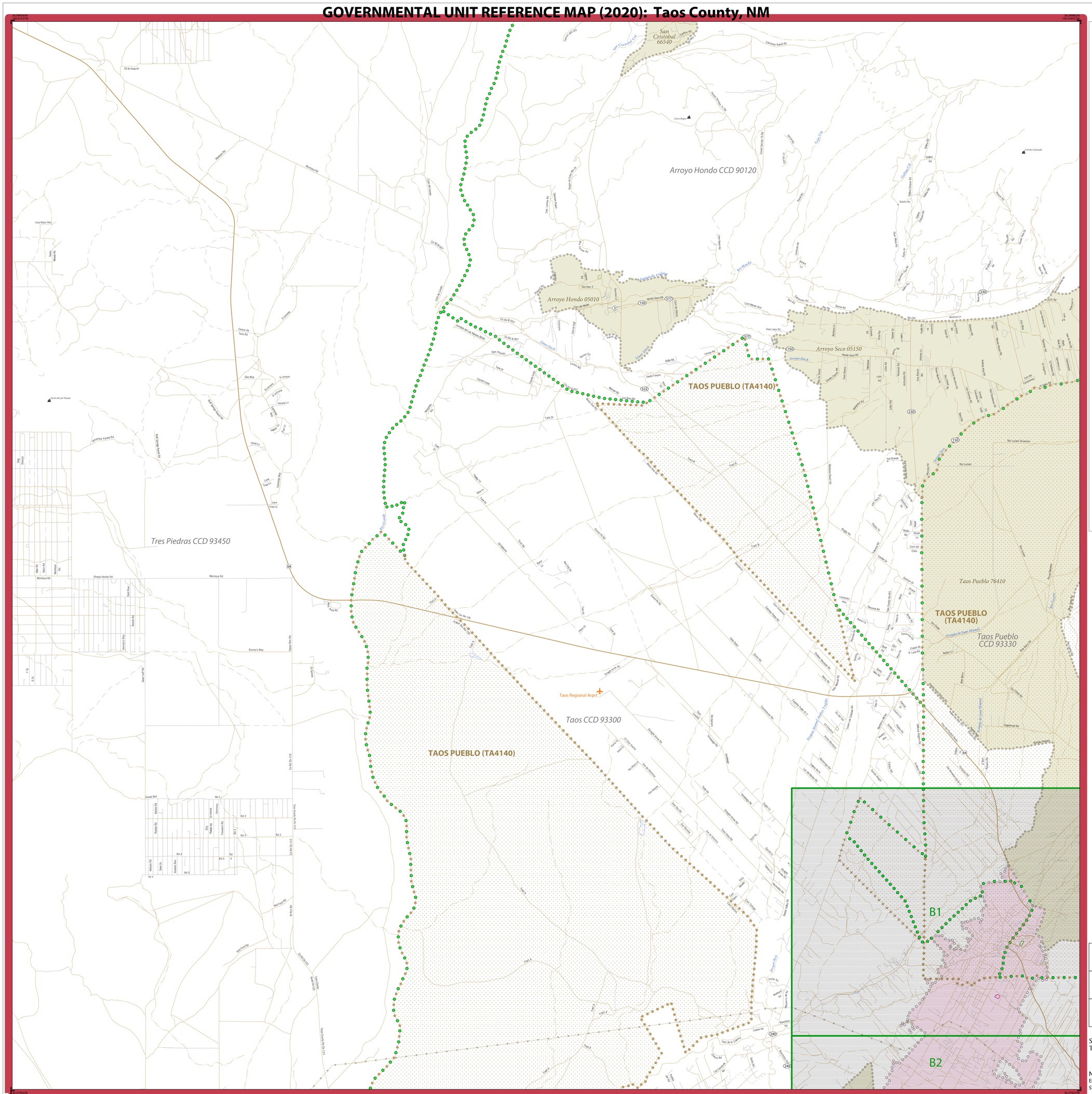

LEGEND

SYMBOL DESCRIPTION	SYMBOL	LABEL STYLE
Federal American Indian Reservation		L'ANSE RESERVATION (TA 1880)
Off-Reservation Trust Land		T1880
American Indian Tribal Subdivision		SHONTO (620)
Alaska Native Regional Corporation (ANRC)		*NANA ANRC 52120*
State (or statistically equivalent entity)		NEW YORK 36
County (or statistically equivalent entity)		ERIE 029
Minor Civil Division (MCD)[1]		Lee town 41460
Census County Division (CCD)[2]		*Jemez CCD 91650*
Consolidated City		MILFORD 47500
Incorporated Place[3]		Davis 18100
Census Designated Place (CDP)[2]		*Cochiti 16560*

DESCRIPTION	SYMBOL	DESCRIPTION	SYMBOL
Interstate	5	Water Body	*Pleasant Lake*
U.S. Highway	2	Swamp or Marsh	*Okefenokee Swamp*
State Highway	4	Glacier	*Bering Glacier*
Other Road	Marsh Ln	Airport, Airfield, or Helicopter Landing Pad	Dónárd Airfield
Cul-de-sac		College or University	Coll/Univ
Circle		Military	Fort Belvoir
Geographic Offset or Corridor		Prison or Juvenile Detention Center	P/JDC
4WD Trail, Stairway, Alley, Walkway, or Ferry		Cemetery	Powell Cmtry
Railroad	Southern RR	Golf Course	Pinehurst GlfCrs
Pipeline or Power Line		National Park or Forest	Yosemite NP
Ridge or Fence		Other Park	St Francis Park
Property Line or Nonvisible Boundary		Outside Subject Area	
Perennial Stream	*Tumbling Cr*	Inset Area	A1
Intermittent Stream	*Piney Cr*		
Mountain Peak or Hill	*Mt. Baker*		

Where state, county, and/or MCD/CCD boundaries coincide, the map shows the boundary symbol for only the highest-ranking of these boundaries. Where American Indian reservation and American Indian tribal subdivision boundaries coincide, the map shows only the American Indian reservation boundaries.

Entity names are followed by either their FIPS code or census code; parentheses indicate a census code.

1 "MCD" indicates a false MCD. These are for Census Bureau use only.

2 The CCD and CDP boundaries represent statistical entities only and are not updated through the BAS.

3 Incorporated place name color corresponds to the incorporated place fill color.

Due to space limitations, some road names, along with other feature and geography names on the map, may not be shown.

The Census Bureau stores primary and alternate road names, but only primary road names are used to label the roads on these maps.

Key to Adjacent Sheets

5	6	7
9	10	11
12	13	14

Sheet Location within Entity

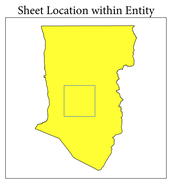

Sheet 10 of 16 PARENT sheets
Total Sheets: 20 (Index 1; Parent 16; Inset 3)

NAME: Taos County (055)
ENTITY TYPE: County or statistically equivalent entity
ST: New Mexico (35)

INDEX OR PARENT SHEET #: 010
INSET SHEET #: 000000

2020 COUNTY REF MAP (PARENT)

5340235055000001000000

All legal boundaries and names are as reported through the 2020 Boundary and Annexation Survey (BAS) and Boundary Validation Program (BVP). The boundaries shown on this map are for Census Bureau statistical data collection and tabulation purposes only; their depiction and designation for statistical purposes does not constitute a determination of jurisdictional authority or rights of ownership or entitlement.

Data Source: U.S. Census Bureau's MAF/TIGER database (TAB20), November 2020
Created by Geography Division: December 09, 2020

U.S. DEPARTMENT OF COMMERCE U.S. Census Bureau

Projection: Albers Equal Area Conic
Datum: NAD 83
Spheroid: GRS 80
1st Standard Parallel: 32 16 36
2nd Standard Parallel: 36 03 20
Central Meridian: -106 01 31
Latitude of Projection's Origin: 31 19 55
False Easting: 0
False Northing: 0

0 0.9 1.8 2.7 3.6 4.5 Kilometers
0 0.6 1.2 1.8 2.4 3 Miles
The plotted map scale is 1:32,000

N W E S

Boundary and Annexation Survey (BAS) ID: 23505500000
BAS Submission Deadline: March 1, 2021

PDF versions of the BAS maps are available at:
www.census.gov/programs-surveys/bas/geographies.html

For more information, or to request additional maps, please email geo.bas@census.gov, call 1-800-972-5651, or visit www.census.gov/programs-surveys/bas.html.

United States Census Bureau

GOVERNMENTAL UNIT REFERENCE MAP (2020): Taos County, NM

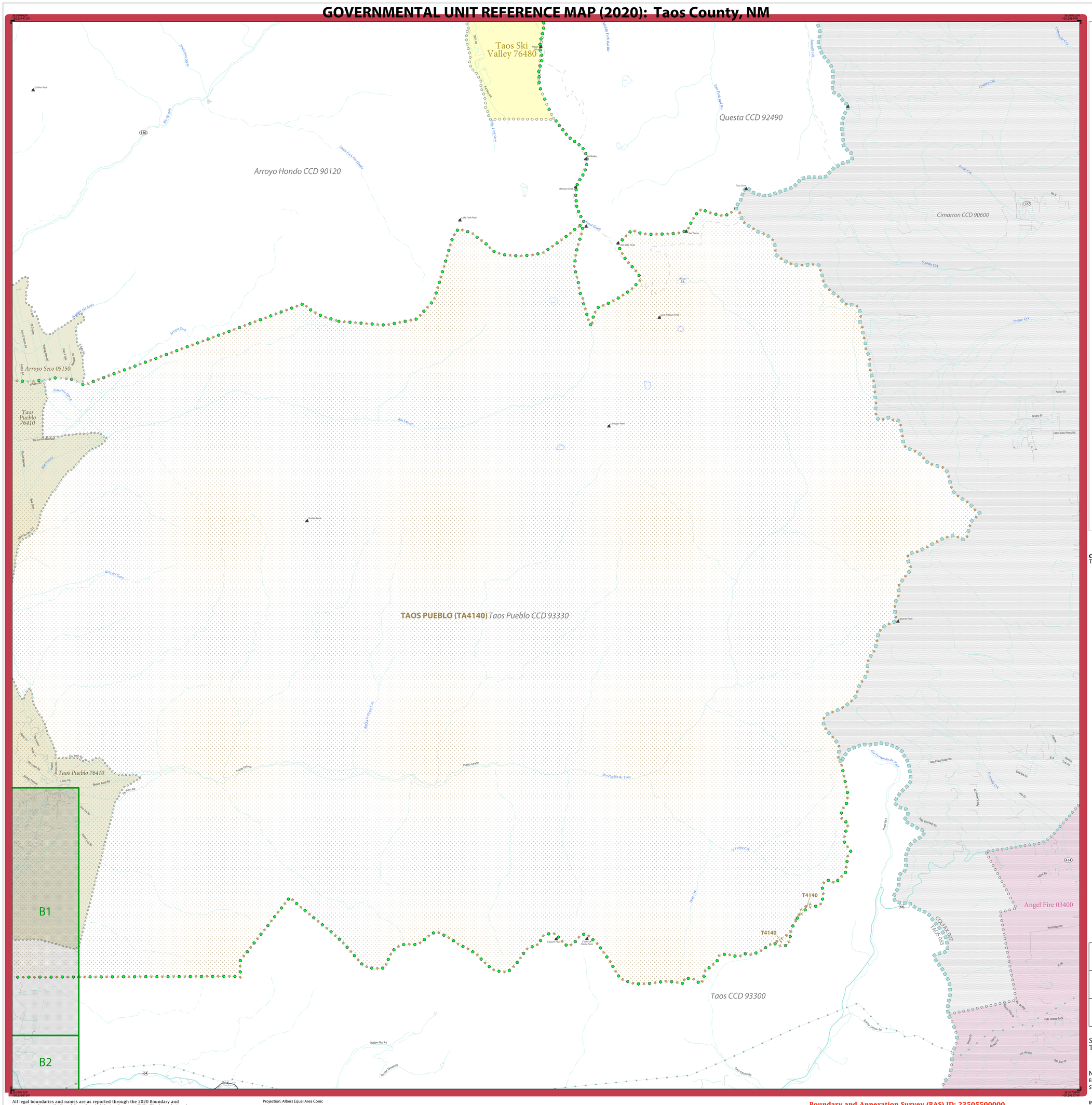

LEGEND

SYMBOL DESCRIPTION	SYMBOL	LABEL STYLE
Federal American Indian Reservation		L'ANSE RESERVATION (TA 1880)
Off-Reservation Trust Land		T1880
American Indian Tribal Subdivision		SHONTO (620)
Alaska Native Regional Corporation (ANRC)		NANA ANRC 52120
State (or statistically equivalent entity)		NEW YORK 36
County (or statistically equivalent entity)		ERIE 029
Minor Civil Division (MCD)[1]		Lee town 41460
Census County Division (CCD)[2]		Jemez CCD 91650
Consolidated City		MILFORD 47500
Incorporated Place[3]		Davis 18100
Census Designated Place (CDP)[2]		Cochiti 16560

DESCRIPTION	SYMBOL	DESCRIPTION	SYMBOL
Interstate	5	Water Body	Pleasant Lake
U.S. Highway	2	Swamp or Marsh	Okefenokee Swamp
State Highway	4	Glacier	Bering Glacier
Other Road	Marsh Ln	Airport, Airfield, or Helicopter Landing Pad	Dónard Airfield
Cul-de-sac		College or University	Coll/Univ
Circle		Military	Fort Belvoir
Geographic Offset or Corridor		Prison or Juvenile Detention Center	P/JDC
4WD Trail, Stairway, Alley, Walkway, or Ferry		Cemetery	Powell Cmtry
Railroad	Southern RR	Golf Course	Pinehurst Gl/Crs
Pipeline or Power Line		National Park or Forest	Yosemite NP
Ridge or Fence		Other Park	St Francis Park
Property Line or Nonvisible Boundary		Outside Subject Area	
Perennial Stream	Tumbling Cr	Inset Area	A1
Intermittent Stream	Piney Cr		
Mountain Peak or Hill	Mt. Baker		

Where state, county, and/or MCD/CCD boundaries coincide, the map shows the boundary symbol for only the highest-ranking of these boundaries. Where American Indian reservation and American Indian tribal subdivision boundaries coincide, the map shows only the American Indian reservation boundaries.

Entity names are followed by either their FIPS code or census code; parentheses indicate a census code.

1 'MCD*' indicates a false MCD. These are for Census Bureau use only.

2 The CCD and CDP boundaries represent statistical entities only and are not updated through the BAS.

3 Incorporated place name color corresponds to the incorporated place fill color.

Due to space limitations, some road names, along with other feature and geography names on the map, may not be shown.

The Census Bureau stores primary and alternate road names, but only primary road names are used to label the roads on these maps.

OFF-RESERVATION TRUST LAND NAMES
T4140 Taos

Key to Adjacent Sheets

6	7	8
10	11	
13	14	

Sheet Location within Entity

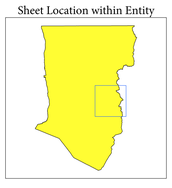

Sheet 11 of 16 PARENT sheets
Total Sheets: 20 (Index 1; Parent 16; Inset 3)

NAME: Taos County (055)
ENTITY TYPE: County or statistically equivalent entity
ST: New Mexico (35)

INDEX OR PARENT SHEET #: 011
INSET SHEET #: 000000

2020 COUNTY REF MAP (PARENT)

5340235055000001 1000000

All legal boundaries and names are as reported through the 2020 Boundary and Annexation Survey (BAS) and Boundary Validation Program (BVP). The boundaries shown on this map are for Census Bureau statistical data collection and tabulation purposes only; their depiction and designation for statistical purposes does not constitute a determination of jurisdictional authority or rights of ownership or entitlement.

Data Source: U.S. Census Bureau's MAF/TIGER database (TAB20), November 2020
Created by Geography Division: December 09, 2020

U.S. DEPARTMENT OF COMMERCE U.S. Census Bureau

Projection: Albers Equal Area Conic
Datum: NAD 83
Spheroid: GRS 80
1st Standard Parallel: 32 16 36
2nd Standard Parallel: 36 03 20
Central Meridian: -106 01 31
Latitude of Projection's Origin: 31 19 55
False Easting: 0
False Northing: 0

0 0.9 1.8 2.7 3.6 4.5 Kilometers
0 0.6 1.2 1.8 2.4 3 Miles
The plotted map scale is 1:32,000

N W E S

Boundary and Annexation Survey (BAS) ID: 23505500000
BAS Submission Deadline: March 1, 2021

PDF versions of the BAS maps are available at: www.census.gov/programs-surveys/bas/geographies.html

For more information, or to request additional maps, please email geo.bas@census.gov, call 1-800-972-5651, or visit www.census.gov/programs-surveys/bas.html.

United States Census Bureau

GOVERNMENTAL UNIT REFERENCE MAP (2020): Taos County, NM

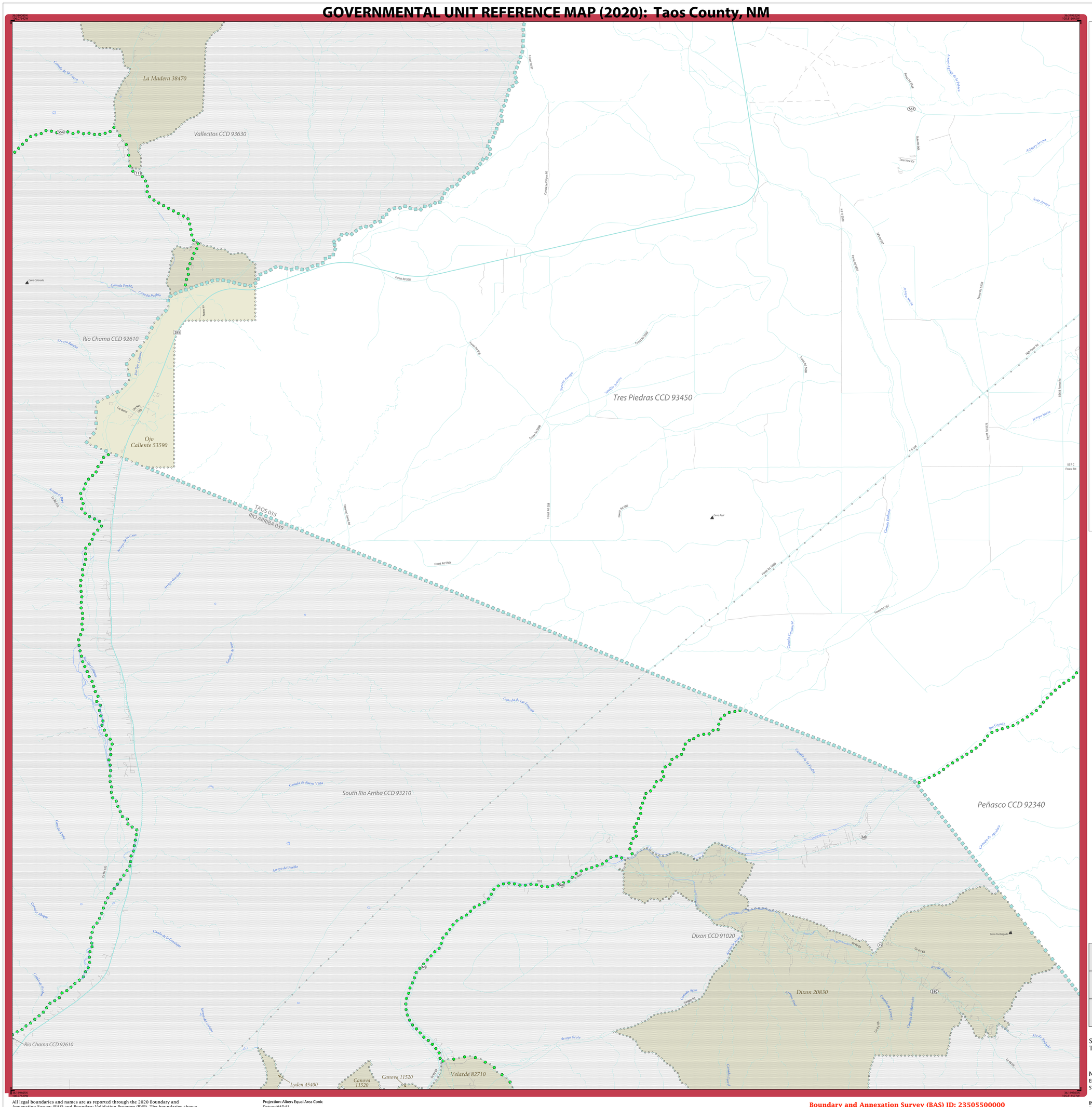

LEGEND

SYMBOL DESCRIPTION	SYMBOL	LABEL STYLE
Federal American Indian Reservation		L'ANSE RESERVATION (TA 1880)
Off-Reservation Trust Land		T1880
American Indian Tribal Subdivision		SHONTO (620)
Alaska Native Regional Corporation (ANRC)		NANA ANRC 52120
State (or statistically equivalent entity)		NEW YORK 36
County (or statistically equivalent entity)		ERIE 029
Minor Civil Division (MCD)[1]		Lee town 41460
Census County Division (CCD)[2]		Jemez CCD 91650
Consolidated City		MILFORD 47500
Incorporated Place[3]		Davis 18100
Census Designated Place (CDP)[2]		Cochiti 16560

DESCRIPTION	SYMBOL
Interstate	
U.S. Highway	
State Highway	
Other Road	Marsh Ln
Cul-de-sac	
Circle	
Geographic Offset or Corridor	
4WD Trail, Stairway, Alley, Walkway, or Ferry	
Railroad	Southern RR
Pipeline or Power Line	
Ridge or Fence	
Property Line or Nonvisible Boundary	
Perennial Stream	Tumbling Cr
Intermittent Stream	Piney Cr
Mountain Peak or Hill	Mt. Baker

DESCRIPTION	SYMBOL
Water Body	Pleasant Lake
Swamp or Marsh	Okefenokee Swamp
Glacier	Bering Glacier
Airport, Airfield, or Helicopter Landing Pad	Dónard Airfoph
College or University	Coll/Univ
Military	Fort Belvoir
Prison or Juvenile Detention Center	P/JDC
Cemetery	Powell Cmtry
Golf Course	Pinehurst GlfCrs
National Park or Forest	Yosemite NP
Other Park	St Francis Park
Outside Subject Area	
Inset Area	A1

Where state, county, and/or MCD/CCD boundaries coincide, the map shows the boundary symbol for only the highest-ranking of these boundaries. Where American Indian reservation and American Indian tribal subdivision boundaries coincide, the map shows only the American Indian reservation boundaries.

Entity names are followed by either their FIPS code or census code; parentheses indicate a census code.

1 'MCD*' indicates a false MCD. These are for Census Bureau use only.

2 The CCD and CDP boundaries represent statistical entities only and are not updated through the BAS.

3 Incorporated place name color corresponds to the incorporated place fill color.

Due to space limitations, some road names, along with other feature and geography names on the map, may not be shown.

The Census Bureau stores primary and alternate road names, but only primary road names are used to label the roads on these maps.

Key to Adjacent Sheets

	9	10
	12	13
		15

Sheet Location within Entity

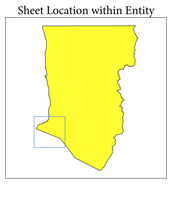

Sheet 12 of 16 PARENT sheets
Total Sheets: 20 (Index 1; Parent 16; Inset 3)

NAME: Taos County (055)
ENTITY TYPE: County or statistically equivalent entity
ST: New Mexico (35)

INDEX OR PARENT SHEET #: 012
INSET SHEET #: 000000

2020 COUNTY REF MAP (PARENT)

5340235055000001200000

All legal boundaries and names are as reported through the 2020 Boundary and Annexation Survey (BAS) and Boundary Validation Program (BVP). The boundaries shown on this map are for Census Bureau statistical data collection and tabulation purposes only; their depiction and designation for statistical purposes does not constitute a determination of jurisdictional authority or rights of ownership or entitlement.

Data Source: U.S. Census Bureau's MAF/TIGER database (TAB20), November 2020
Created by Geography Division: December 09, 2020

U.S. DEPARTMENT OF COMMERCE U.S. Census Bureau

Projection: Albers Equal Area Conic
Datum: NAD 83
Spheroid: GRS 80
1st Standard Parallel: 32 16 36
2nd Standard Parallel: 36 03 20
Central Meridian: -106 01 31
Latitude of Projection's Origin: 31 19 55
False Easting: 0
False Northing: 0

0 0.9 1.8 2.7 3.6 4.5 Kilometers
0 0.6 1.2 1.8 2.4 3 Miles
The plotted map scale is 1:32,000

N W E S

Boundary and Annexation Survey (BAS) ID: 23505500000
BAS Submission Deadline: March 1, 2021

PDF versions of the BAS maps are available at:
www.census.gov/programs-surveys/bas/geographies.html

For more information, or to request additional maps, please email geo.bas@census.gov, call 1-800-972-5651, or visit www.census.gov/programs-surveys/bas.html.

United States Census Bureau

GOVERNMENTAL UNIT REFERENCE MAP (2020): Taos County, NM

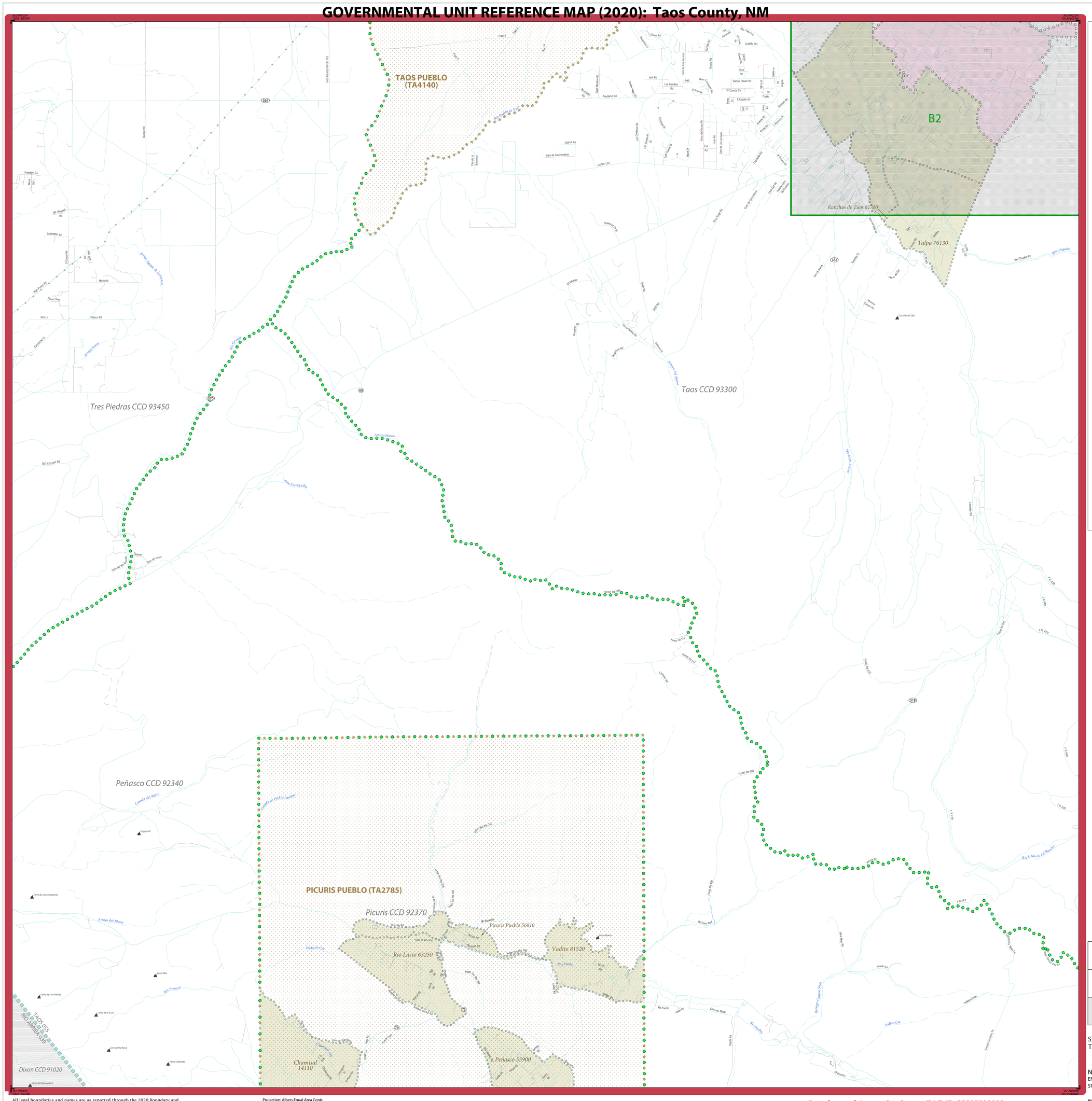

LEGEND

SYMBOL DESCRIPTION	SYMBOL	LABEL STYLE
Federal American Indian Reservation		L'ANSE RESERVATION (TA 1880)
Off-Reservation Trust Land		T1880
American Indian Tribal Subdivision		SHONTO (620)
Alaska Native Regional Corporation (ANRC)		*NANA ANRC 52120*
State (or statistically equivalent entity)		NEW YORK 36
County (or statistically equivalent entity)		ERIE 029
Minor Civil Division (MCD)[1]		Lee town 41460
Census County Division (CCD)[2]		*Jemez CCD 91650*
Consolidated City		MILFORD 47500
Incorporated Place[3]		Davis 18100
Census Designated Place (CDP)[2]		*Cochiti 16560*

DESCRIPTION	SYMBOL
Interstate	5
U.S. Highway	2
State Highway	4
Other Road	Marsh Ln
Cul-de-sac	
Circle	
Geographic Offset or Corridor	
4WD Trail, Stairway, Alley, Walkway, or Ferry	
Railroad	Southern RR
Pipeline or Power Line	
Ridge or Fence	
Property Line or Nonvisible Boundary	
Perennial Stream	Tumbling Cr
Intermittent Stream	Piney Cr
Mountain Peak or Hill	Mt. Baker

DESCRIPTION	SYMBOL
Water Body	Pleasant Lake
Swamp or Marsh	Okefenokee Swamp
Glacier	Bering Glacier
Airport, Airfield, or Helicopter Landing Pad	Dónard Airfoyh
College or University	Coll/Univ
Military	Fort Belvoir
Prison or Juvenile Detention Center	P/JDC
Cemetery	Powell Cmtry
Golf Course	Pinehurst GlfCrs
National Park or Forest	Yosemite NP
Other Park	St Francis Park
Outside Subject Area	
Inset Area	A1

Where state, county, and/or MCD/CCD boundaries coincide, the map shows the boundary symbol for only the highest-ranking of these boundaries. Where American Indian reservation and American Indian tribal subdivision boundaries coincide, the map shows only the American Indian reservation boundaries.

Entity names are followed by either their FIPS code or census code; parentheses indicate a census code.

1 'MCD*' indicates a false MCD. These are for Census Bureau use only.

2 The CCD and CDP boundaries represent statistical entities only and are not updated through the BAS.

3 Incorporated place name color corresponds to the incorporated place fill color.

Due to space limitations, some road names, along with other feature and geography names on the map, may not be shown.

The Census Bureau stores primary and alternate road names, but only primary road names are used to label the roads on these maps.

Key to Adjacent Sheets

9	10	11
12	13	14
	15	16

Sheet Location within Entity

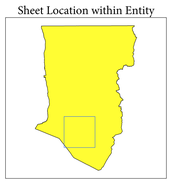

Sheet 13 of 16 PARENT sheets
Total Sheets: 20 (Index 1; Parent 16; Inset 3)

NAME: Taos County (055)
ENTITY TYPE: County or statistically equivalent entity
ST: New Mexico (35)

INDEX OR PARENT SHEET #: 013
INSET SHEET #: 000000

2020 COUNTY REF MAP (PARENT)

5340235055000001300000

All legal boundaries and names are as reported through the 2020 Boundary and Annexation Survey (BAS) and Boundary Validation Program (BVP). The boundaries shown on this map are for Census Bureau statistical data collection and tabulation purposes only; their depiction and designation for statistical purposes does not constitute a determination of jurisdictional authority or rights of ownership or entitlement.

Data Source: U.S. Census Bureau's MAF/TIGER database (TAB20), November 2020
Created by Geography Division: December 09, 2020

U.S. DEPARTMENT OF COMMERCE U.S. Census Bureau

Projection: Albers Equal Area Conic
Datum: NAD 83
Spheroid: GRS 80
1st Standard Parallel: 32 16 36
2nd Standard Parallel: 36 03 20
Central Meridian: -106 01 31
Latitude of Projection's Origin: 31 19 55
False Easting: 0
False Northing: 0

0 0.9 1.8 2.7 3.6 4.5 Kilometers
0 0.6 1.2 1.8 2.4 3 Miles
The plotted map scale is 1:32,000

N W E S

Boundary and Annexation Survey (BAS) ID: 23505500000
BAS Submission Deadline: March 1, 2021

PDF versions of the BAS maps are available at:
www.census.gov/programs-surveys/bas/geographies.html

For more information, or to request additional maps, please email geo.bas@census.gov, call 1-800-972-5651, or visit www.census.gov/programs-surveys/bas.html.

United States Census Bureau

GOVERNMENTAL UNIT REFERENCE MAP (2020): Taos County, NM

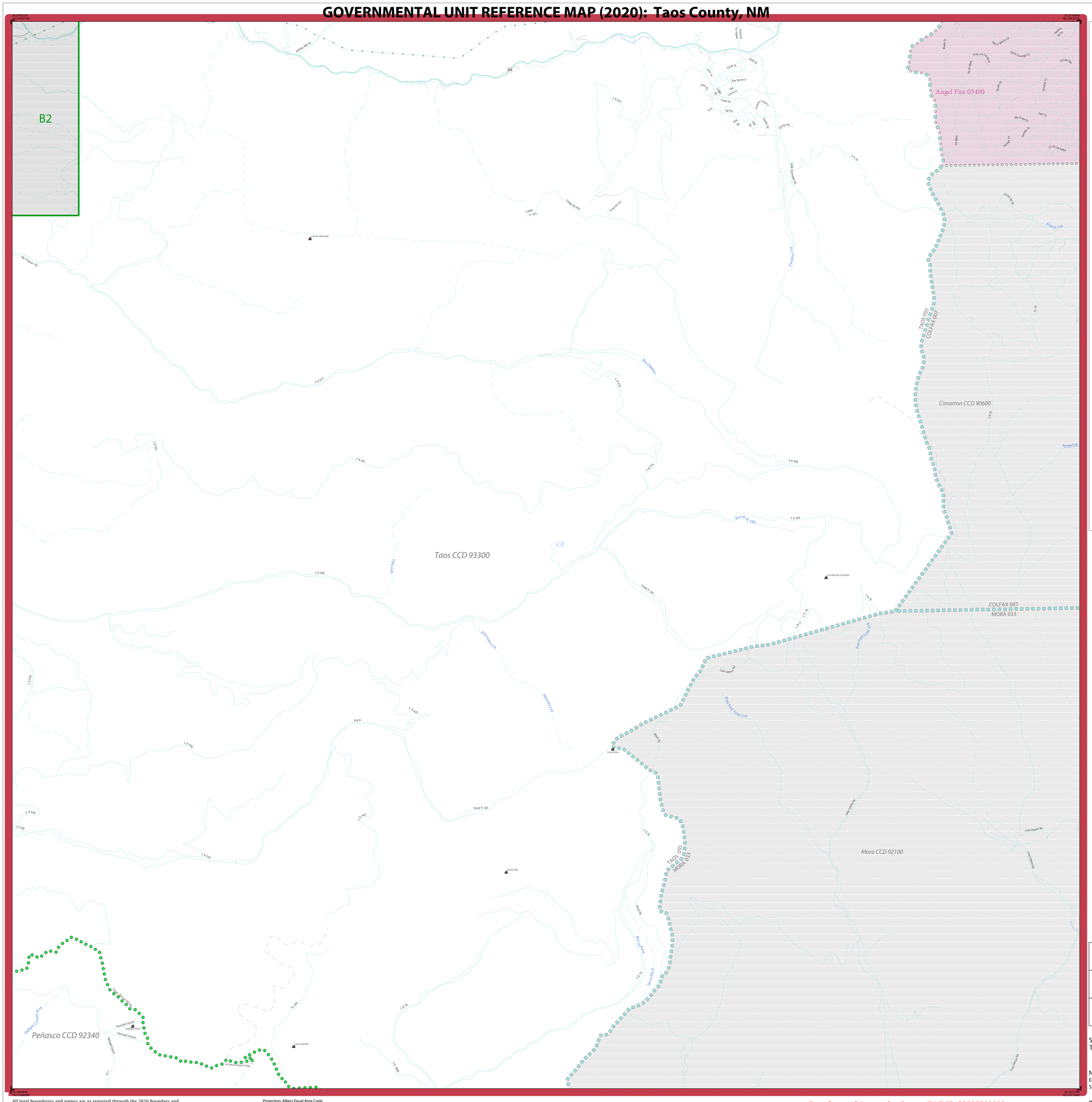

LEGEND

SYMBOL DESCRIPTION	SYMBOL	LABEL STYLE
Federal American Indian Reservation		L'ANSE RESERVATION (TA 1880)
Off-Reservation Trust Land		T1880
American Indian Tribal Subdivision		SHONTO (620)
Alaska Native Regional Corporation (ANRC)		NANA ANRC 52120
State (or statistically equivalent entity)		NEW YORK 36
County (or statistically equivalent entity)		ERIE 029
Minor Civil Division (MCD)[1]		Lee town 41460
Census County Division (CCD)[2]		Jemez CCD 91650
Consolidated City		MILFORD 47500
Incorporated Place[3]		Davis 18100
Census Designated Place (CDP)[2]		Cochiti 16560

DESCRIPTION	SYMBOL	DESCRIPTION	SYMBOL
Interstate	5	Water Body	Pleasant Lake
U.S. Highway	2	Swamp or Marsh	Okefenokee Swamp
State Highway	4	Glacier	Bering Glacier
Other Road	Marsh Ln	Airport, Airfield, or Helicopter Landing Pad	Dónárd Airport
Cul-de-sac		College or University	Coll/Univ
Circle		Military	Fort Belvoir
Geographic Offset or Corridor		Prison or Juvenile Detention Center	P/JDC
4WD Trail, Stairway, Alley, Walkway, or Ferry		Cemetery	Powell Cmtry
Railroad	Southern RR	Golf Course	Pinehurst GlfCrs
Pipeline or Power Line		National Park or Forest	Yosemite NP
Ridge or Fence		Other Park	St Francis Park
Property Line or Nonvisible Boundary		Outside Subject Area	
Perennial Stream	Tumbling Cr	Inset Area	A1
Intermittent Stream	Piney Cr		
Mountain Peak or Hill	Mt. Baker		

Where state, county, and/or MCD/CCD boundaries coincide, the map shows the boundary symbol for only the highest-ranking of these boundaries. Where American Indian reservation and American Indian tribal subdivision boundaries coincide, the map shows only the American Indian reservation boundaries.

Entity names are followed by either their FIPS code or census code; parentheses indicate a census code.

1 "MCD" indicates a false MCD. These are for Census Bureau use only.

2 The CCD and CDP boundaries represent statistical entities only and are not updated through the BAS.

3 Incorporated place name color corresponds to the incorporated place fill color.

Due to space limitations, some road names, along with other feature and geography names on the map, may not be shown.

The Census Bureau stores primary and alternate road names, but only primary road names are used to label the roads on these maps.

Key to Adjacent Sheets

10	11	
13	14	
15	16	

Sheet Location within Entity

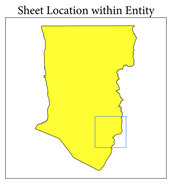

Sheet 14 of 16 PARENT sheets
Total Sheets: 20 (Index 1; Parent 16; Inset 3)

NAME: Taos County (055)
ENTITY TYPE: County or statistically equivalent entity
ST: New Mexico (35)

INDEX OR PARENT SHEET #: 014
INSET SHEET #: 000000

2020 COUNTY REF MAP (PARENT)

5340235055000001400000 0

All legal boundaries and names are as reported through the 2020 Boundary and Annexation Survey (BAS) and Boundary Validation Program (BVP). The boundaries shown on this map are for Census Bureau statistical data collection and tabulation purposes only; their depiction and designation for statistical purposes does not constitute a determination of jurisdictional authority or rights of ownership or entitlement.

Data Source: U.S. Census Bureau's MAF/TIGER database (TAB20), November 2020
Created by Geography Division: December 09, 2020

U.S. DEPARTMENT OF COMMERCE U.S. Census Bureau

Projection: Albers Equal Area Conic
Datum: NAD 83
Spheroid: GRS 80
1st Standard Parallel: 32 16 36
2nd Standard Parallel: 36 03 20
Central Meridian: -106 01 31
Latitude of Projection's Origin: 31 19 55
False Easting: 0
False Northing: 0

0 0.9 1.8 2.7 3.6 4.5 Kilometers
0 0.6 1.2 1.8 2.4 3 Miles
The plotted map scale is 1:32,000

N W E S

Boundary and Annexation Survey (BAS) ID: 23505500000
BAS Submission Deadline: March 1, 2021

PDF versions of the BAS maps are available at:
www.census.gov/programs-surveys/bas/geographies.html

For more information, or to request additional maps, please email geo.bas@census.gov, call 1-800-972-5651, or visit www.census.gov/programs-surveys/bas.html.

United States Census Bureau

GOVERNMENTAL UNIT REFERENCE MAP (2020): Taos County, NM

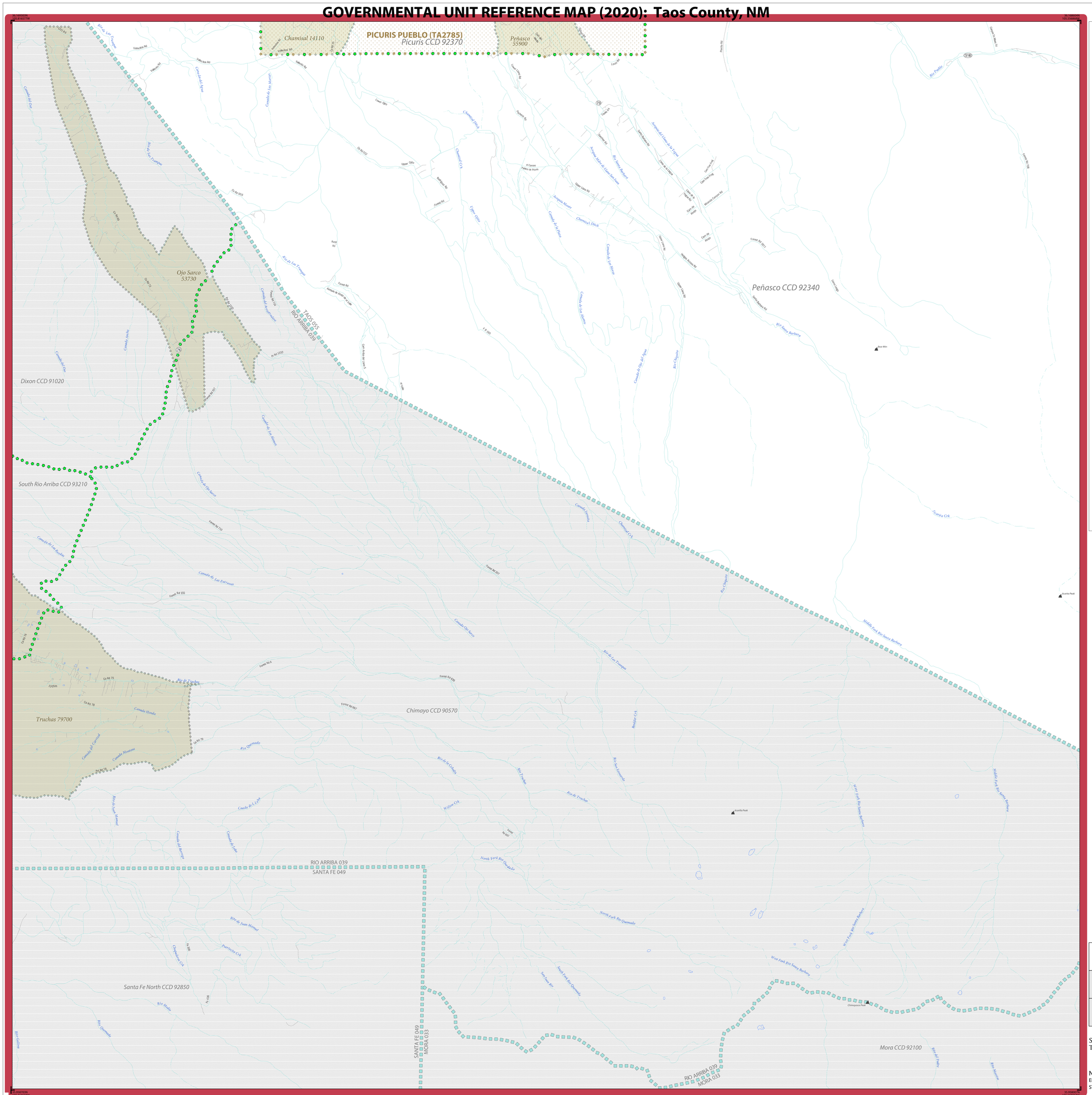

LEGEND

SYMBOL DESCRIPTION	SYMBOL	LABEL STYLE
Federal American Indian Reservation		L'ANSE RESERVATION (TA 1880)
Off-Reservation Trust Land		T1880
American Indian Tribal Subdivision		SHONTO (620)
Alaska Native Regional Corporation (ANRC)		NANA ANRC 52120
State (or statistically equivalent entity)		NEW YORK 36
County (or statistically equivalent entity)		ERIE 029
Minor Civil Division (MCD)[1]		Lee town 41460
Census County Division (CCD)[2]		Jemez CCD 91650
Consolidated City		MILFORD 47500
Incorporated Place[3]		Davis 18100
Census Designated Place (CDP)[2]		Cochiti 16560

DESCRIPTION	SYMBOL	DESCRIPTION	SYMBOL
Interstate	I
U.S. Highway	2
State Highway	4
Other Road	Marsh Ln
Cul-de-sac	
Circle	
Geographic Offset or Corridor	
4WD Trail, Stairway, Alley, Walkway, or Ferry	
Railroad	Southern RR
Pipeline or Power Line	
Ridge or Fence	
Property Line or Nonvisible Boundary	
Perennial Stream	Tumbling Cr
Intermittent Stream	Piney Cr
Mountain Peak or Hill	Mt. Baker
Water Body	Pleasant Lake
Swamp or Marsh	Okefenokee Swamp
Glacier	Bering Glacier
Airport, Airfield, or Helicopter Landing Pad	Dónárd Airfoyh
College or University	Coll/Univ
Military	Fort Belvoir
Prison or Juvenile Detention Center	P/JDC
Cemetery	Powell Cmtry
Golf Course	Pinehurst GlfCrs
National Park or Forest	Yosemite NP
Other Park	St Francis Park
Outside Subject Area	
Inset Area	A1

Where state, county, and/or MCD/CCD boundaries coincide, the map shows the boundary symbol for only the highest-ranking of these boundaries. Where American Indian reservation and American Indian tribal subdivision boundaries coincide, the map shows only the American Indian reservation boundaries.

Entity names are followed by either their FIPS code or census code; parentheses indicate a census code.

1 'MCD*' indicates a false MCD. These are for Census Bureau use only.

2 The CCD and CDP boundaries represent statistical entities only and are not updated through the BAS.

3 Incorporated place name color corresponds to the incorporated place fill color.

Due to space limitations, some road names, along with other feature and geography names on the map, may not be shown.

The Census Bureau stores primary and alternate road names, but only primary road names are used to label the roads on these maps.

Key to Adjacent Sheets

12	13	14
	15	16

Sheet Location within Entity

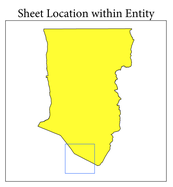

Sheet 15 of 16 PARENT sheets
Total Sheets: 20 (Index 1; Parent 16; Inset 3)

NAME: Taos County (055)
ENTITY TYPE: County or statistically equivalent entity
ST: New Mexico (35)

INDEX OR PARENT SHEET #: 015
INSET SHEET #: 000000

2020 COUNTY REF MAP (PARENT)

5340235055000001500000 0

All legal boundaries and names are as reported through the 2020 Boundary and Annexation Survey (BAS) and Boundary Validation Program (BVP). The boundaries shown on this map are for Census Bureau statistical data collection and tabulation purposes only; their depiction and designation for statistical purposes does not constitute a determination of jurisdictional authority or rights of ownership or entitlement.

Data Source: U.S. Census Bureau's MAF/TIGER database (TAB20), November 2020
Created by Geography Division: December 09, 2020

U.S. DEPARTMENT OF COMMERCE U.S. Census Bureau

Projection: Albers Equal Area Conic
Datum: NAD 83
Spheroid: GRS 80
1st Standard Parallel: 32 16 36
2nd Standard Parallel: 36 03 20
Central Meridian: -106 01 31
Latitude of Projection's Origin: 31 19 55
False Easting: 0
False Northing: 0

0 0.9 1.8 2.7 3.6 4.5 Kilometers
0 0.6 1.2 1.8 2.4 3 Miles
The plotted map scale is 1:32,000

N W E S

Boundary and Annexation Survey (BAS) ID: 23505500000
BAS Submission Deadline: March 1, 2021

PDF versions of the BAS maps are available at: www.census.gov/programs-surveys/bas/geographies.html

For more information, or to request additional maps, please email geo.bas@census.gov, call 1-800-972-5651, or visit www.census.gov/programs-surveys/bas.html.

United States Census Bureau

GOVERNMENTAL UNIT REFERENCE MAP (2020): Taos County, NM

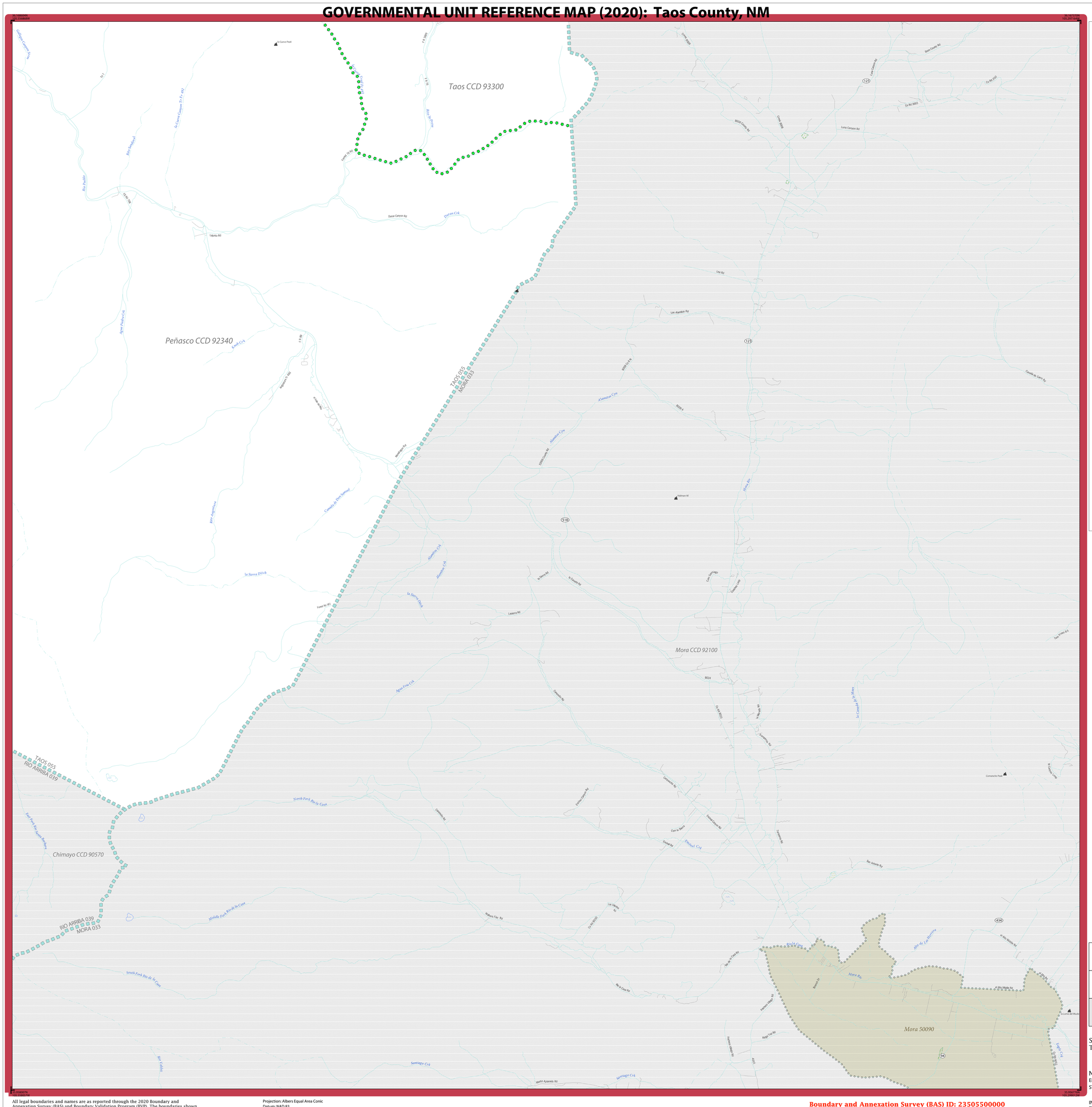

LEGEND

SYMBOL DESCRIPTION	SYMBOL	LABEL STYLE
Federal American Indian Reservation		L'ANSE RESERVATION (TA 1880)
Off-Reservation Trust Land		T1880
American Indian Tribal Subdivision		SHONTO (620)
Alaska Native Regional Corporation (ANRC)		NANA ANRC 52120
State (or statistically equivalent entity)		NEW YORK 36
County (or statistically equivalent entity)		ERIE 029
Minor Civil Division (MCD)[1]		Lee town 41460
Census County Division (CCD)[2]		Jemez CCD 91650
Consolidated City		MILFORD 47500
Incorporated Place[3]		Davis 18100
Census Designated Place (CDP)[2]		Cochiti 16560

DESCRIPTION	SYMBOL	DESCRIPTION	SYMBOL
Interstate		Water Body	Pleasant Lake
U.S. Highway		Swamp or Marsh	Okefenokee Swamp
State Highway		Glacier	Bering Glacier
Other Road	Marsh Ln	Airport, Airfield, or Helicopter Landing Pad	Dónard Airfield
Cul-de-sac		College or University	Coll/Univ
Circle		Military	Fort Belvoir
Geographic Offset or Corridor		Prison or Juvenile Detention Center	P/JDC
4WD Trail, Stairway, Alley, Walkway, or Ferry		Cemetery	Powell Cmtry
Railroad	Southern RR	Golf Course	Pinehurst Gl/Crs
Pipeline or Power Line		National Park or Forest	Yosemite NP
Ridge or Fence		Other Park	St Francis Park
Property Line or Nonvisible Boundary		Outside Subject Area	
Perennial Stream	Tumbling Cr	Inset Area	A1
Intermittent Stream	Piney Cr		
Mountain Peak or Hill	Mt. Baker		

Where state, county, and/or MCD/CCD boundaries coincide, the map shows the boundary symbol for only the highest-ranking of these boundaries. Where American Indian reservation and American Indian tribal subdivision boundaries coincide, the map shows only the American Indian reservation boundaries.

Entity names are followed by either their FIPS code or census code; parentheses indicate a census code.

1 'MCD*' indicates a false MCD. These are for Census Bureau use only.

2 The CCD and CDP boundaries represent statistical entities only and are not updated through the BAS.

3 Incorporated place name color corresponds to the incorporated place fill color.

Due to space limitations, some road names, along with other feature and geography names on the map, may not be shown.

The Census Bureau stores primary and alternate road names, but only primary road names are used to label the roads on these maps.

Key to Adjacent Sheets

13	14	
15	16	

Sheet Location within Entity

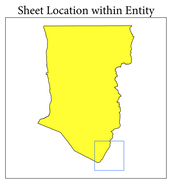

Sheet 16 of 16 PARENT sheets
Total Sheets: 20 (Index 1; Parent 16; Inset 3)

NAME: Taos County (055)
ENTITY TYPE: County or statistically equivalent entity
ST: New Mexico (35)

INDEX OR PARENT SHEET #: 016
INSET SHEET #: 000000

2020 COUNTY REF MAP (PARENT)

5340235055000000016000000

All legal boundaries and names are as reported through the 2020 Boundary and Annexation Survey (BAS) and Boundary Validation Program (BVP). The boundaries shown on this map are for Census Bureau statistical data collection and tabulation purposes only; their depiction and designation for statistical purposes does not constitute a determination of jurisdictional authority or rights of ownership or entitlement.

Data Source: U.S. Census Bureau's MAF/TIGER database (TAB20), November 2020
Created by Geography Division: December 09, 2020

U.S. DEPARTMENT OF COMMERCE U.S. Census Bureau

Projection: Albers Equal Area Conic
Datum: NAD 83
Spheroid: GRS 80
1st Standard Parallel: 32 16 36
2nd Standard Parallel: 36 03 20
Central Meridian: -106 01 31
Latitude of Projection's Origin: 31 19 55
False Easting: 0
False Northing: 0

0 0.9 1.8 2.7 3.6 4.5 Kilometers
0 0.6 1.2 1.8 2.4 3 Miles
The plotted map scale is 1:32,000

N W E S

Boundary and Annexation Survey (BAS) ID: 23505500000
BAS Submission Deadline: March 1, 2021

PDF versions of the BAS maps are available at:
www.census.gov/programs-surveys/bas/geographies.html

For more information, or to request additional maps, please email geo.bas@census.gov, call 1-800-972-5651, or visit www.census.gov/programs-surveys/bas.html.

United States Census Bureau

GOVERNMENTAL UNIT REFERENCE MAP (2020): Taos County, NM

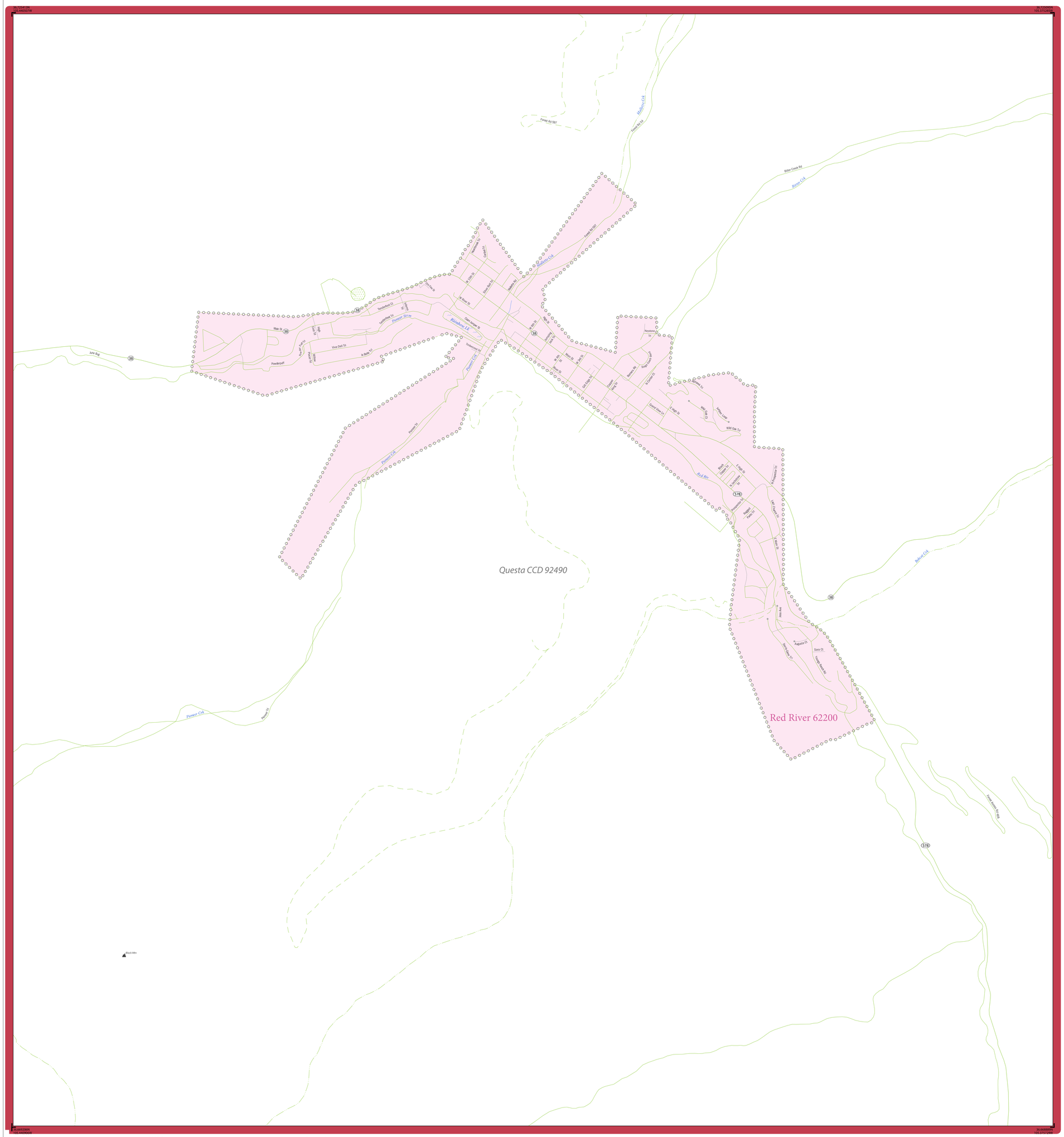
Questa CCD 92490
Red River 62200
Rainbow Lk
Pioneer 327 Rd
Pioneer Crk
Red Riv
Bitter Crk
Bitter Creek Rd
Molino Crk
Forest Rd 597
Forest Rd 597
Forest Rd 597
Forest Rd 597
Forest Road 9 Hdq
Power Crk
Power St
Bobcat Crk
June Bug
Powderpuff
Main St
Vista Dell Tr
Ir Bar St
Ir Bar Tr
Tenderfoot Cl
Tenderfoot Tr
Cedar Dr
Mill Cir
Pine Cliff Tr
Mesa Dr
Cedar Ln
Pioneer Rd
Pioneer Cir
Pioneer Tr
Sunset Tr
Clark Hunter Dr
Sunset Dr
Cedar Rd
Ski Area Rd
Ski Area Rd
Ski Area

GOVERNMENTAL UNIT REFERENCE MAP (2020): Taos County, NM

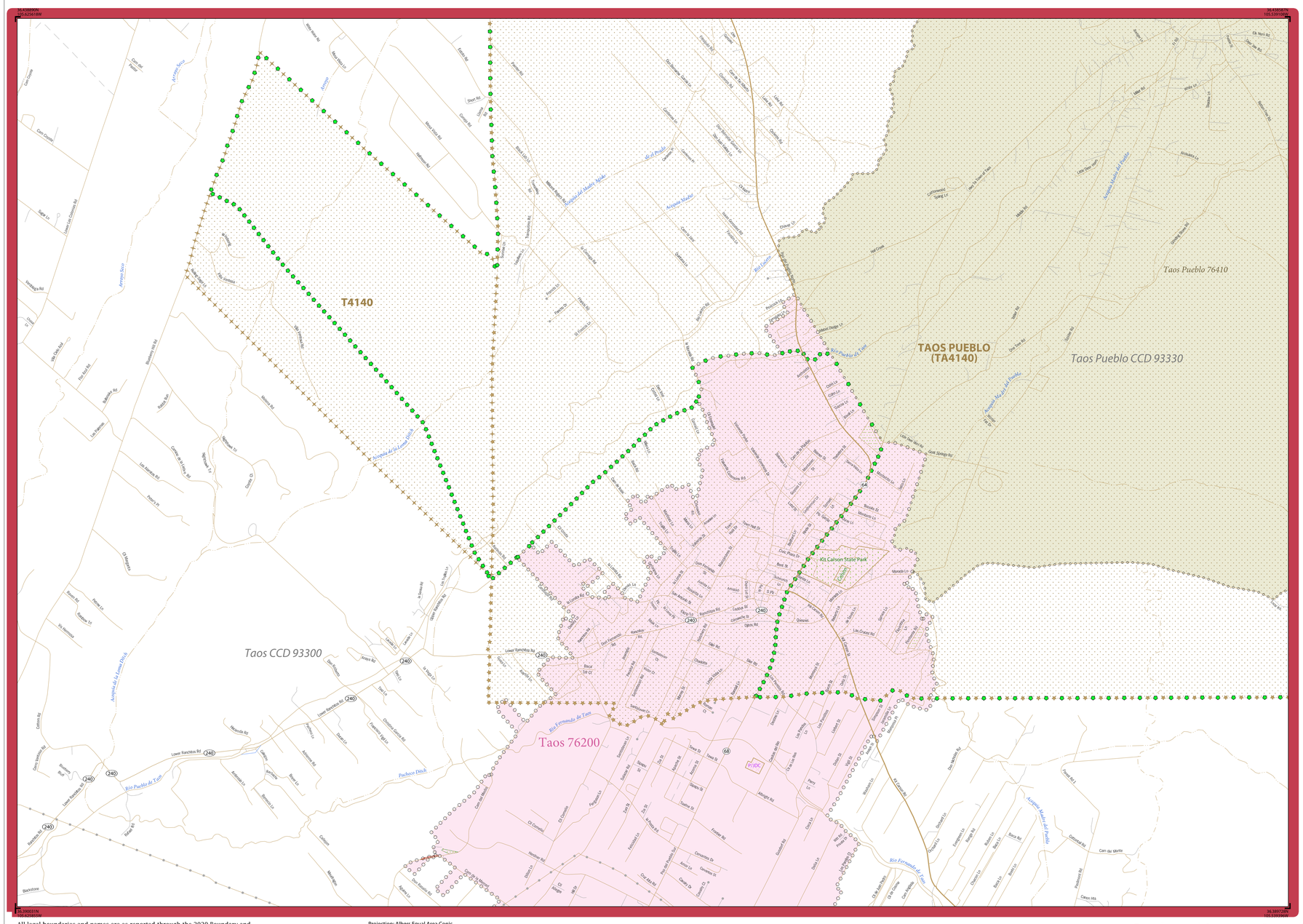
T4140
TAOS PUEBLO
(TA4140)
Taos Pueblo 76410
Taos Pueblo CCD 93330
Taos CCD 93300
Taos 76200
Kit Carson State Park
Rio Pueblo de Taos
Rio Fernando de Taos
Acequia Madre del Pueblo
Acequia Madre
Acequia de la Loma Chiflo
Arroyo Seco
Pacheco Ditch
Rio Lucero
Rio del Prado
Rio Hondo
Arroyo Hondo
Arroyo Tenorio
Arroyo Tomas
Arroyo Mora
Arroyo Seco
Arroyo Chamiso
Arroyo Del Cerro
Arroyo Del Salto
Arroyo Del Tomuerto
Arroyo Del Venado
Arroyo Del Guardian
Arroyo Del Matadero
Arroyo Del Alamo
Arroyo Del Coyote
Arroyo Del Cerro Negro
Arroyo Del Cerro Colorado
Arroyo Del Cerro Chato
Arroyo Del Cerro Gallina
Arroyo Del Cerro Pelado
Arroyo Del Cerro Azul
Arroyo Del Cerro Verde
Arroyo Del Cerro Amarillo
Arroyo Del Cerro Blanco
Arroyo Del Cerro Bonito
Arroyo Del Cerro Bonito
Arroyo Del Cerro Bonito

GOVERNMENTAL UNIT REFERENCE MAP (2020): Taos County, NM

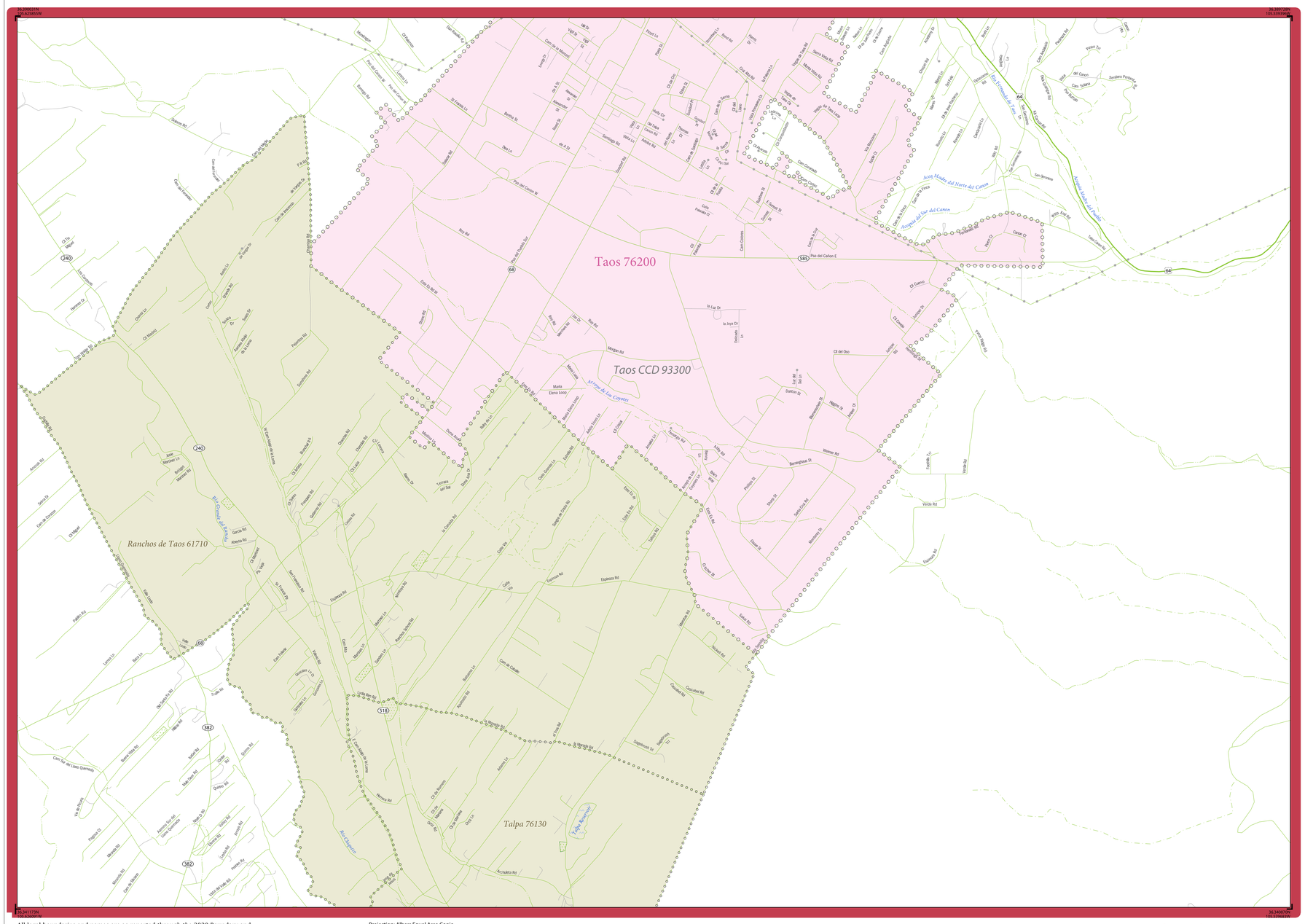

LEGEND

SYMBOL DESCRIPTION	SYMBOL	LABEL STYLE
Federal American Indian Reservation		L'ANSE RESERVATION (TA 1880)
Off-Reservation Trust Land		T1880
American Indian Tribal Subdivision		SHONTO (620)
Alaska Native Regional Corporation (ANRC)		*NANA ANRC 52120*
State (or statistically equivalent entity)		NEW YORK 36
County (or statistically equivalent entity)		ERIE 029
Minor Civil Division (MCD)[1]		Lee town 41460
Census County Division (CCD)[2]		*Jemez CCD 91650*
Consolidated City		MILFORD 47500
Incorporated Place[3]		Davis 18100
Census Designated Place (CDP)[2]		*Cochiti 16560*

DESCRIPTION	SYMBOL	DESCRIPTION	SYMBOL
Interstate	5	Water Body	*Pleasant Lake*
U.S. Highway	2	Swamp or Marsh	*Okefenokee Swamp*
State Highway	4	Glacier	*Bering Glacier*
Other Road	Marsh Ln	Airport, Airfield, or Helicopter Landing Pad	*Dönärd Airfield*
Cul-de-sac		College or University	Coll/Univ
Circle		Military	Fort Belvoir
Geographic Offset or Corridor		Prison or Juvenile Detention Center	P/JDC
4WD Trail, Stairway, Alley, Walkway, or Ferry		Cemetery	Powell Cmtry
Railroad	Southern RR	Golf Course	Pinehurst Gl/Crs
Pipeline or Power Line		National Park or Forest	Yosemite NP
Ridge or Fence		Other Park	St Francis Park
Property Line or Nonvisible Boundary		Outside Subject Area	
Perennial Stream	*Tumbling Cr*	Inset Area	A1
Intermittent Stream	*Piney Cr*		
Mountain Peak or Hill	*Mt. Baker*		

Where state, county, and/or MCD/CCD boundaries coincide, the map shows the boundary symbol for only the highest-ranking of these boundaries. Where American Indian reservation and American Indian tribal subdivision boundaries coincide, the map shows only the American Indian reservation boundaries.

Entity names are followed by either their FIPS code or census code; parentheses indicate a census code.

1 'MCD*' indicates a false MCD. These are for Census Bureau use only.

2 The CCD and CDP boundaries represent statistical entities only and are not updated through the BAS.

3 Incorporated place name color corresponds to the incorporated place fill color.

Due to space limitations, some road names, along with other feature and geography names on the map, may not be shown.

The Census Bureau stores primary and alternate road names, but only primary road names are used to label the roads on these maps.

Key to Adjacent Sheets

	B1	
	B2	

Sheet Location within Entity

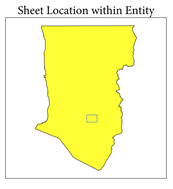

Sheet B2 of 3 INSET sheets
Total Sheets: 20 (Index 1; Parent 16; Inset 3)

NAME: Taos County (055)
ENTITY TYPE: County or statistically equivalent entity
ST: New Mexico (35)

INDEX OR PARENT SHEET #: 010
INSET SHEET #: 006602

2020 COUNTY REF MAP (INSET)

5340235055000000100006602

All legal boundaries and names are as reported through the 2020 Boundary and Annexation Survey (BAS) and Boundary Validation Program (BVP). The boundaries shown on this map are for Census Bureau statistical data collection and tabulation purposes only; their depiction and designation for statistical purposes does not constitute a determination of jurisdictional authority or rights of ownership or entitlement.

Data Source: U.S. Census Bureau's MAF/TIGER database (TAB20), November 2020
Created by Geography Division: December 09, 2020

U.S. DEPARTMENT OF COMMERCE U.S. Census Bureau

Projection: Albers Equal Area Conic
Datum: NAD 83
Spheroid: GRS 80
1st Standard Parallel: 32 16 36
2nd Standard Parallel: 36 03 20
Central Meridian: -106 01 31
Latitude of Projection's Origin: 31 19 55
False Easting: 0
False Northing: 0

0 0.3 0.6 0.9 1.2 1.5 Kilometers
0 0.2 0.4 0.6 0.8 1 Miles
The plotted map scale is 1:12,500

N W E S

Boundary and Annexation Survey (BAS) ID: 23505500000
BAS Submission Deadline: March 1, 2021

PDF versions of the BAS maps are available at:
www.census.gov/programs-surveys/bas/geographies.html

For more information, or to request additional maps, please email geo.bas@census.gov, call 1-800-972-5651, or visit www.census.gov/programs-surveys/bas.html.

United States Census Bureau