GOVERNMENTAL UNIT REFERENCE MAP (2020): Union County, NM

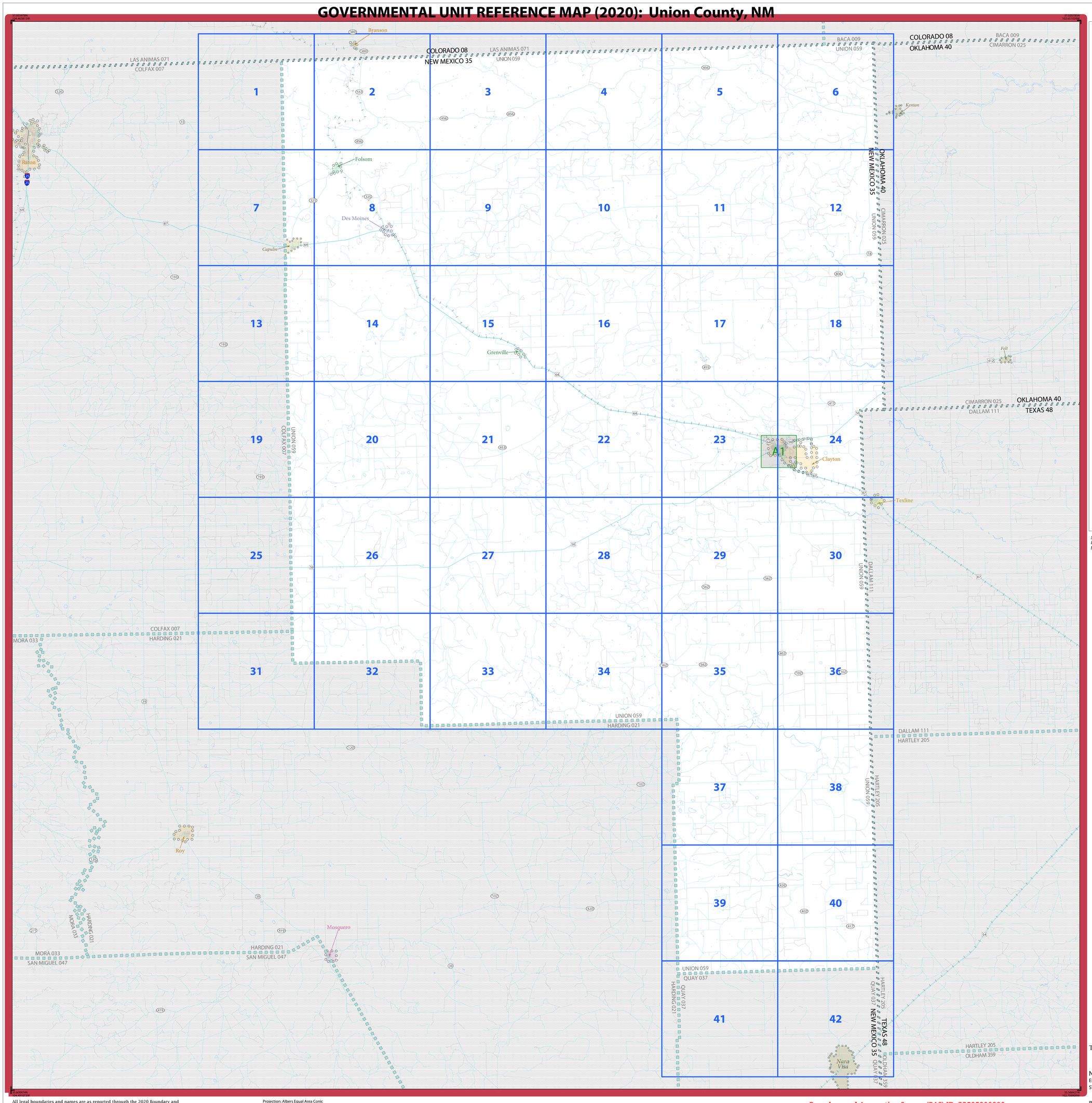

LEGEND

SYMBOL DESCRIPTION	SYMBOL	LABEL STYLE
Federal American Indian Reservation		L'ANSE RESERVATION (TA 1880)
Off-Reservation Trust Land		T1880
American Indian Tribal Subdivision		SHONTO (620)
Alaska Native Regional Corporation (ANRC)		*NANA ANRC 52120*
State (or statistically equivalent entity)		NEW YORK 36
County (or statistically equivalent entity)		ERIE 029
Minor Civil Division (MCD)[1]		Lee town 41460
Census County Division (CCD)[2]		*Jemez CCD 91650*
Consolidated City		MILFORD 47500
Incorporated Place[3]		Davis 18100
Census Designated Place (CDP)[2]		*Cochiti 16560*

DESCRIPTION	SYMBOL
Interstate	5
U.S. Highway	2
State Highway	4
Other Road	Marsh Ln
Cul-de-sac	
Circle	
Geographic Offset or Corridor	
4WD Trail, Stairway, Alley, Walkway, or Ferry	
Railroad	Southern RR
Pipeline or Power Line	
Ridge or Fence	
Property Line or Nonvisible Boundary	
Perennial Stream	Tumbling Cr
Intermittent Stream	Piney Cr
Mountain Peak or Hill	Mt. Baker

DESCRIPTION	SYMBOL
Water Body	Pleasant Lake
Swamp or Marsh	Okefenokee Swamp
Glacier	Bering Glacier
Airport, Airfield, or Helicopter Landing Pad	Dónard Airport
College or University	Coll/Univ
Military	Fort Belvoir
Prison or Juvenile Detention Center	P/JDC
Cemetery	Powell Cmtry
Golf Course	Pinehurst GlfCrs
National Park or Forest	Yosemite NP
Other Park	St Francis Park
Outside Subject Area	
Inset Area	A1

Where state, county, and/or MCD/CCD boundaries coincide, the map shows the boundary symbol for only the highest-ranking of these boundaries. Where American Indian reservation and American Indian tribal subdivision boundaries coincide, the map shows only the American Indian reservation boundaries.

Entity names are followed by either their FIPS code or census code; parentheses indicate a census code.

1 'MCD" indicates a false MCD. These are for Census Bureau use only.

2 The CCD and CDP boundaries represent statistical entities only and are not updated through the BAS.

3 Incorporated place name color corresponds to the incorporated place fill color.

Due to space limitations, some road names, along with other feature and geography names on the map, may not be shown.

The Census Bureau stores primary and alternate road names, but only primary road names are used to label the roads on these maps.

Note: This index map sheet provides the map sheet configuration in relation to the subject entity. Due to scale limitations, map content may be simplified. Refer to parent and/or inset map sheets for detailed map content.

Total Sheets: 44 (Index 1; Parent 42; Inset 1)

NAME: Union County (059)
ENTITY TYPE: County or statistically equivalent entity
ST: New Mexico (35)

INDEX OR PARENT SHEET #: 000
INSET SHEET #: 000000

2020 COUNTY REF MAP (INDEX)

5340235059000000000000

All legal boundaries and names are as reported through the 2020 Boundary and Annexation Survey (BAS) and Boundary Validation Program (BVP). The boundaries shown on this map are for Census Bureau statistical data collection and tabulation purposes only; their depiction and designation for statistical purposes does not constitute a determination of jurisdictional authority or rights of ownership or entitlement.

Data Source: U.S. Census Bureau's MAF/TIGER database (TAB20), November 2020
Created by Geography Division: December 09, 2020

U.S. DEPARTMENT OF COMMERCE U.S. Census Bureau

Projection: Albers Equal Area Conic
Datum: NAD 83
Spheroid: GRS 80
1st Standard Parallel: 32 16 36
2nd Standard Parallel: 36 03 20
Central Meridian: -106 01 31
Latitude of Projection's Origin: 31 19 55
False Easting: 0
False Northing: 0

0 6 12 18 24 30 Kilometers
0 4 8 12 16 20 Miles
The plotted map scale is 1:221,076

N W E S

Boundary and Annexation Survey (BAS) ID: 23505900000
BAS Submission Deadline: March 1, 2021

PDF versions of the BAS maps are available at:
www.census.gov/programs-surveys/bas/geographies.html

For more information, or to request additional maps, please email geo.bas@census.gov, call 1-800-972-5651, or visit www.census.gov/programs-surveys/bas.html.

United States Census Bureau

GOVERNMENTAL UNIT REFERENCE MAP (2020): Union County, NM

Branson CCD 90361
Raton CCD 92520
Clayton North CCD 90660
LAS ANIMAS 071
COLFAX 007
COLORADO 08
NEW MEXICO 35
LAS ANIMAS 071
UNION 059
UNION 059
COLFAX 007
Bellside Lk
Cimarron Cr
Tramway Cr
Fisher Cr
Oak Cr
Chavez Mesa
Davis Mesa
Gallinas Mesa
Bear Mtn
Co Rd 6.8
Co Rd 6.4
Co Rd 6.35
Co Rd 6.34
Co Rd 6.33
Co Rd 6.3
Co Rd 6.2
Co Rd 6.1
Co Rd 5.35
Co Rd 5.3
Co Rd 5.2
Co Rd 5.1
Co Rd 4.3
Co Rd 4.2
Co Rd 4.1
Co Rd 3.3
Co Rd 3.2
Co Rd 3.1
Co Rd 2.3
Co Rd 2.2
Co Rd 2.1
Co Rd 1.3
Co Rd 1.2
Co Rd 1.1
Co Rd 1.0
Co Rd 0.9
Co Rd 0.8
Co Rd 0.7
Co Rd 0.6
Co Rd 0.5
Co Rd 0.4
Co Rd 0.3
Co Rd 0.2
Co Rd 0.1
Co Rd 0.0
Co Rd 6.4
Co Rd 6.3
Co Rd 6.2
Co Rd 6.1
Co Rd 6.0
Co Rd 5.9
Co Rd 5.8
Co Rd 5.7
Co Rd 5.6
Co Rd 5.5
Co Rd 5.4
Co Rd 5.3
Co Rd 5.2
Co Rd 5.1
Co Rd 5.0
Co Rd 4.9
Co Rd 4.8
Co Rd 4.7
Co Rd 4.6
Co Rd 4.5
Co Rd 4.4
Co Rd 4.3
Co Rd 4.2
Co Rd 4.1
Co Rd 4.0
Co Rd 3.9
Co Rd 3.8
Co Rd 3.7
Co Rd 3.6
Co Rd 3.5
Co Rd 3.4
Co Rd 3.3
Co Rd 3.2
Co Rd 3.1
Co Rd 3.0
Co Rd 2.9
Co Rd 2.8
Co Rd 2.7
Co Rd 2.6
Co Rd 2.5
Co Rd 2.4
Co Rd 2.3
Co Rd 2.2
Co Rd 2.1
Co Rd 2.0
Co Rd 1.9
Co Rd 1.8
Co Rd 1.7
Co Rd 1.6
Co Rd 1.5
Co Rd 1.4

GOVERNMENTAL UNIT REFERENCE MAP (2020): Union County, NM

LEGEND

SYMBOL DESCRIPTION	SYMBOL	LABEL STYLE
Federal American Indian Reservation		L'ANSE RESERVATION (TA 1880)
Off-Reservation Trust Land		T1880
American Indian Tribal Subdivision		SHONTO (620)
Alaska Native Regional Corporation (ANRC)		NANA ANRC 52120
State (or statistically equivalent entity)		NEW YORK 36
County (or statistically equivalent entity)		ERIE 029
Minor Civil Division (MCD)[1]		Lee town 41460
Census County Division (CCD)[2]		Jemez CCD 91650
Consolidated City		MILFORD 47500
Incorporated Place[3]		Davis 18100
Census Designated Place (CDP)[2]		Cochiti 16560

DESCRIPTION	SYMBOL	DESCRIPTION	SYMBOL
Interstate	5	Water Body	Pleasant Lake
U.S. Highway	2	Swamp or Marsh	Okefenokee Swamp
State Highway	4	Glacier	Bering Glacier
Other Road	Marsh Ln	Airport, Airfield, or Helicopter Landing Pad	Donald Airport
Cul-de-sac		College or University	Coll/Univ
Circle		Military	Fort Belvoir
Geographic Offset or Corridor		Prison or Juvenile Detention Center	PJDC
4WD Trail, Stairway, Alley, Walkway, or Ferry		Cemetery	Powell Cmtry
Railroad	Southern RR	Golf Course	Pinehurst GlfCrs
Pipeline or Power Line		National Park or Forest	Yosemite NP
Ridge or Fence		Other Park	St Francis Park
Property Line or Nonvisible Boundary		Outside Subject Area	
Perennial Stream	Tumbling Cr	Inset Area	A1
Intermittent Stream	Piney Cr		
Mountain Peak or Hill	Mt. Baker		

Where state, county, and/or MCD/CCD boundaries coincide, the map shows the boundary symbol for only the highest-ranking of these boundaries. Where American Indian reservation and American Indian tribal subdivision boundaries coincide, the map shows only the American Indian reservation boundaries.

Entity names are followed by either their FIPS code or census code; parentheses indicate a census code.

1 'MCD*' indicates a false MCD. These are for Census Bureau use only.

2 The CCD and CDP boundaries represent statistical entities only and are not updated through the BAS.

3 Incorporated place name color corresponds to the incorporated place fill color.

Due to space limitations, some road names, along with other feature and geography names on the map, may not be shown.

The Census Bureau stores primary and alternate road names, but only primary road names are used to label the roads on these maps.

Key to Adjacent Sheets

1	2	3
7	8	9

Sheet Location within Entity

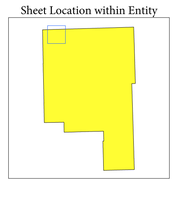

Sheet 2 of 42 PARENT sheets
Total Sheets: 44 (Index 1; Parent 42; Inset 1)

NAME: Union County (059)
ENTITY TYPE: County or statistically equivalent entity
ST: New Mexico (35)

INDEX OR PARENT SHEET #: 002
INSET SHEET #: 000000

2020 COUNTY REF MAP (PARENT)

5340235059000000002000000

All legal boundaries and names are as reported through the 2020 Boundary and Annexation Survey (BAS) and Boundary Validation Program (BVP). The boundaries shown on this map are for Census Bureau statistical data collection and tabulation purposes only; their depiction and designation for statistical purposes does not constitute a determination of jurisdictional authority or rights of ownership or entitlement.

Data Source: U.S. Census Bureau's MAF/TIGER database (TAB20), November 2020
Created by Geography Division: December 09, 2020

U.S. DEPARTMENT OF COMMERCE U.S. Census Bureau

Projection: Albers Equal Area Conic
Datum: NAD 83
Spheroid: GRS 80
1st Standard Parallel: 32 16 36
2nd Standard Parallel: 36 03 20
Central Meridian: -106 01 31
Latitude of Projection's Origin: 31 19 55
False Easting: 0
False Northing: 0

0 0.7 1.4 2.1 2.8 3.5 Kilometers
0 0.4 0.8 1.2 1.6 2 Miles
The plotted map scale is 1:24,000

N W E S

Boundary and Annexation Survey (BAS) ID: 23505900000
BAS Submission Deadline: March 1, 2021

PDF versions of the BAS maps are available at:
www.census.gov/programs-surveys/bas/geographies.html

For more information, or to request additional maps, please email geo.bas@census.gov, call 1-800-972-5651, or visit www.census.gov/programs-surveys/bas.html.

GOVERNMENTAL UNIT REFERENCE MAP (2020): Union County, NM

LEGEND

SYMBOL DESCRIPTION	SYMBOL	LABEL STYLE
Federal American Indian Reservation		L'ANSE RESERVATION (TA 1880)
Off-Reservation Trust Land		T1880
American Indian Tribal Subdivision		SHONTO (620)
Alaska Native Regional Corporation (ANRC)		*NANA ANRC 52120*
State (or statistically equivalent entity)		NEW YORK 36
County (or statistically equivalent entity)		ERIE 029
Minor Civil Division (MCD)[1]		Lee town 41460
Census County Division (CCD)[2]		*Jemez CCD 91650*
Consolidated City		MILFORD 47500
Incorporated Place[3]		Davis 18100
Census Designated Place (CDP)[2]		*Cochiti 16560*

DESCRIPTION	SYMBOL	DESCRIPTION	SYMBOL
Interstate	5	Water Body	*Pleasant Lake*
U.S. Highway	2	Swamp or Marsh	*Okefenokee Swamp*
State Highway	4	Glacier	*Bering Glacier*
Other Road	Marsh Ln	Airport, Airfield, or Helicopter Landing Pad	Dónärd Airfield
Cul-de-sac		College or University	Coll/Univ
Circle		Military	Fort Belvoir
Geographic Offset or Corridor		Prison or Juvenile Detention Center	PJDC
4WD Trail, Stairway, Alley, Walkway, or Ferry		Cemetery	Powell Cmtry
Railroad	Southern RR	Golf Course	Pinehurst GlfCrs
Pipeline or Power Line		National Park or Forest	Yosemite NP
Ridge or Fence		Other Park	St Francis Park
Property Line or Nonvisible Boundary		Outside Subject Area	
Perennial Stream	*Tumbling Cr*	Inset Area	A1
Intermittent Stream	*Piney Cr*		
Mountain Peak or Hill	*Mt. Baker*		

Where state, county, and/or MCD/CCD boundaries coincide, the map shows the boundary symbol for only the highest-ranking of these boundaries. Where American Indian reservation and American Indian tribal subdivision boundaries coincide, the map shows only the American Indian reservation boundaries.

Entity names are followed by either their FIPS code or census code; parentheses indicate a census code.

1 'MCD*' indicates a false MCD. These are for Census Bureau use only.

2 The CCD and CDP boundaries represent statistical entities only and are not updated through the BAS.

3 Incorporated place name color corresponds to the incorporated place fill color.

Due to space limitations, some road names, along with other feature and geography names on the map, may not be shown.

The Census Bureau stores primary and alternate road names, but only primary road names are used to label the roads on these maps.

Key to Adjacent Sheets

2	3	4
8	9	10

Sheet Location within Entity

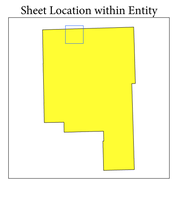

Sheet 3 of 42 PARENT sheets
Total Sheets: 44 (Index 1; Parent 42; Inset 1)

NAME: Union County (059)
ENTITY TYPE: County or statistically equivalent entity
ST: New Mexico (35)

INDEX OR PARENT SHEET #: 003
INSET SHEET #: 000000

2020 COUNTY REF MAP (PARENT)

5340235059000000003000000

All legal boundaries and names are as reported through the 2020 Boundary and Annexation Survey (BAS) and Boundary Validation Program (BVP). The boundaries shown on this map are for Census Bureau statistical data collection and tabulation purposes only; their depiction and designation for statistical purposes does not constitute a determination of jurisdictional authority or rights of ownership or entitlement.

Data Source: U.S. Census Bureau's MAF/TIGER database (TAB20), November 2020
Created by Geography Division: December 09, 2020

U.S. DEPARTMENT OF COMMERCE U.S. Census Bureau

Projection: Albers Equal Area Conic
Datum: NAD 83
Spheroid: GRS 80
1st Standard Parallel: 32 16 36
2nd Standard Parallel: 36 03 20
Central Meridian: -106 01 31
Latitude of Projection's Origin: 31 19 55
False Easting: 0
False Northing: 0

0 0.7 1.4 2.1 2.8 3.5 Kilometers
0 0.4 0.8 1.2 1.6 2 Miles
The plotted map scale is 1:24,000

N W E S

Boundary and Annexation Survey (BAS) ID: 23505900000
BAS Submission Deadline: March 1, 2021

PDF versions of the BAS maps are available at:
www.census.gov/programs-surveys/bas/geographies.html

For more information, or to request additional maps, please email geo.bas@census.gov, call 1-800-972-5651, or visit www.census.gov/programs-surveys/bas.html.

United States Census Bureau

GOVERNMENTAL UNIT REFERENCE MAP (2020): Union County, NM

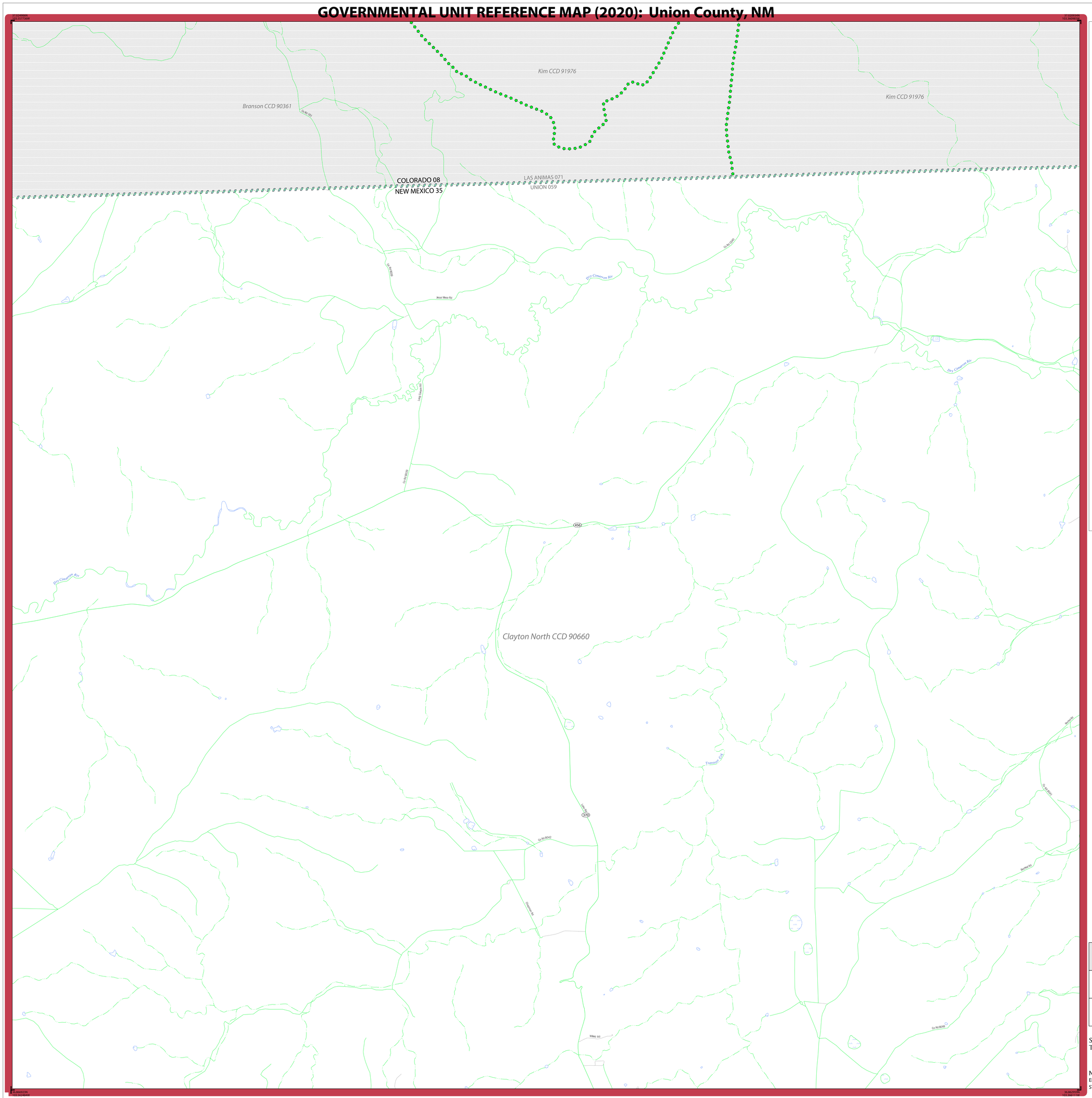

LEGEND

SYMBOL DESCRIPTION	SYMBOL	LABEL STYLE
Federal American Indian Reservation		L'ANSE RESERVATION (TA 1880)
Off-Reservation Trust Land		T1880
American Indian Tribal Subdivision		SHONTO (620)
Alaska Native Regional Corporation (ANRC)		NANA ANRC 52120
State (or statistically equivalent entity)		NEW YORK 36
County (or statistically equivalent entity)		ERIE 029
Minor Civil Division (MCD)[1]		Lee town 41460
Census County Division (CCD)[2]		Jemez CCD 91650
Consolidated City		MILFORD 47500
Incorporated Place[3]		Davis 18100
Census Designated Place (CDP)[2]		Cochiti 16560

DESCRIPTION	SYMBOL	DESCRIPTION	SYMBOL
Interstate	5	Water Body	Pleasant Lake
U.S. Highway	2	Swamp or Marsh	Okefenokee Swamp
State Highway	4	Glacier	Bering Glacier
Other Road	Marsh Ln	Airport, Airfield, or Helicopter Landing Pad	Donald Airfield
Cul-de-sac		College or University	Coll/Univ
Circle		Military	Fort Belvoir
Geographic Offset or Corridor		Prison or Juvenile Detention Center	P/JDC
4WD Trail, Stairway, Alley, Walkway, or Ferry		Cemetery	Powell Cmtry
Railroad	Southern RR	Golf Course	Pinehurst GlfCrs
Pipeline or Power Line		National Park or Forest	Yosemite NP
Ridge or Fence		Other Park	St Francis Park
Property Line or Nonvisible Boundary		Outside Subject Area	
Perennial Stream	Tumbling Cr	Inset Area	A1
Intermittent Stream	Piney Cr		
Mountain Peak or Hill	Mt. Baker		

Where state, county, and/or MCD/CCD boundaries coincide, the map shows the boundary symbol for only the highest-ranking of these boundaries. Where American Indian reservation and American Indian tribal subdivision boundaries coincide, the map shows only the American Indian reservation boundaries.

Entity names are followed by either their FIPS code or census code; parentheses indicate a census code.

1 'MCD*' indicates a false MCD. These are for Census Bureau use only.

2 The CCD and CDP boundaries represent statistical entities only and are not updated through the BAS.

3 Incorporated place name color corresponds to the incorporated place fill color.

Due to space limitations, some road names, along with other feature and geography names on the map, may not be shown.

The Census Bureau stores primary and alternate road names, but only primary road names are used to label the roads on these maps.

Key to Adjacent Sheets

3	4	5
9	10	11

Sheet Location within Entity

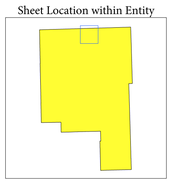

Sheet 4 of 42 PARENT sheets
Total Sheets: 44 (Index 1; Parent 42; Inset 1)

NAME: Union County (059)
ENTITY TYPE: County or statistically equivalent entity
ST: New Mexico (35)

INDEX OR PARENT SHEET #: 004
INSET SHEET #: 000000

2020 COUNTY REF MAP (PARENT)

5340235059000000004000000

All legal boundaries and names are as reported through the 2020 Boundary and Annexation Survey (BAS) and Boundary Validation Program (BVP). The boundaries shown on this map are for Census Bureau statistical data collection and tabulation purposes only; their depiction and designation for statistical purposes does not constitute a determination of jurisdictional authority or rights of ownership or entitlement.

Data Source: U.S. Census Bureau's MAF/TIGER database (TAB20), November 2020
Created by Geography Division: December 09, 2020

U.S. DEPARTMENT OF COMMERCE U.S. Census Bureau

Projection: Albers Equal Area Conic
Datum: NAD 83
Spheroid: GRS 80
1st Standard Parallel: 32 16 36
2nd Standard Parallel: 36 03 20
Central Meridian: -106 01 31
Latitude of Projection's Origin: 31 19 55
False Easting: 0
False Northing: 0

0 0.7 1.4 2.1 2.8 3.5 Kilometers
0 0.4 0.8 1.2 1.6 2 Miles
The plotted map scale is 1:24,000

N W E S

Boundary and Annexation Survey (BAS) ID: 23505900000
BAS Submission Deadline: March 1, 2021

PDF versions of the BAS maps are available at:
www.census.gov/programs-surveys/bas/geographies.html

For more information, or to request additional maps, please email geo.bas@census.gov, call 1-800-972-5651, or visit www.census.gov/programs-surveys/bas.html.

United States Census Bureau

GOVERNMENTAL UNIT REFERENCE MAP (2020): Union County, NM


Kim CCD 91976
COLORADO 08
NEW MEXICO 35
LAS ANIMAS 071
UNION 059
Co Rd 8068
Co Rd 8068
Lee Rd
Dry Cimarron Riv
Co Rd 8068
Co Rd 8062
Co Rd 8062
Co Rd 8062
Co Rd 8062
Co Rd 8068
Co Rd 8062
Co Rd 8062
Co Rd 8068
Co Rd 8062
Co Rd 8062
Co Rd 8062
Co Rd 8062

GOVERNMENTAL UNIT REFERENCE MAP (2020): Union County, NM

GOVERNMENTAL UNIT REFERENCE MAP (2020): Union County, NM

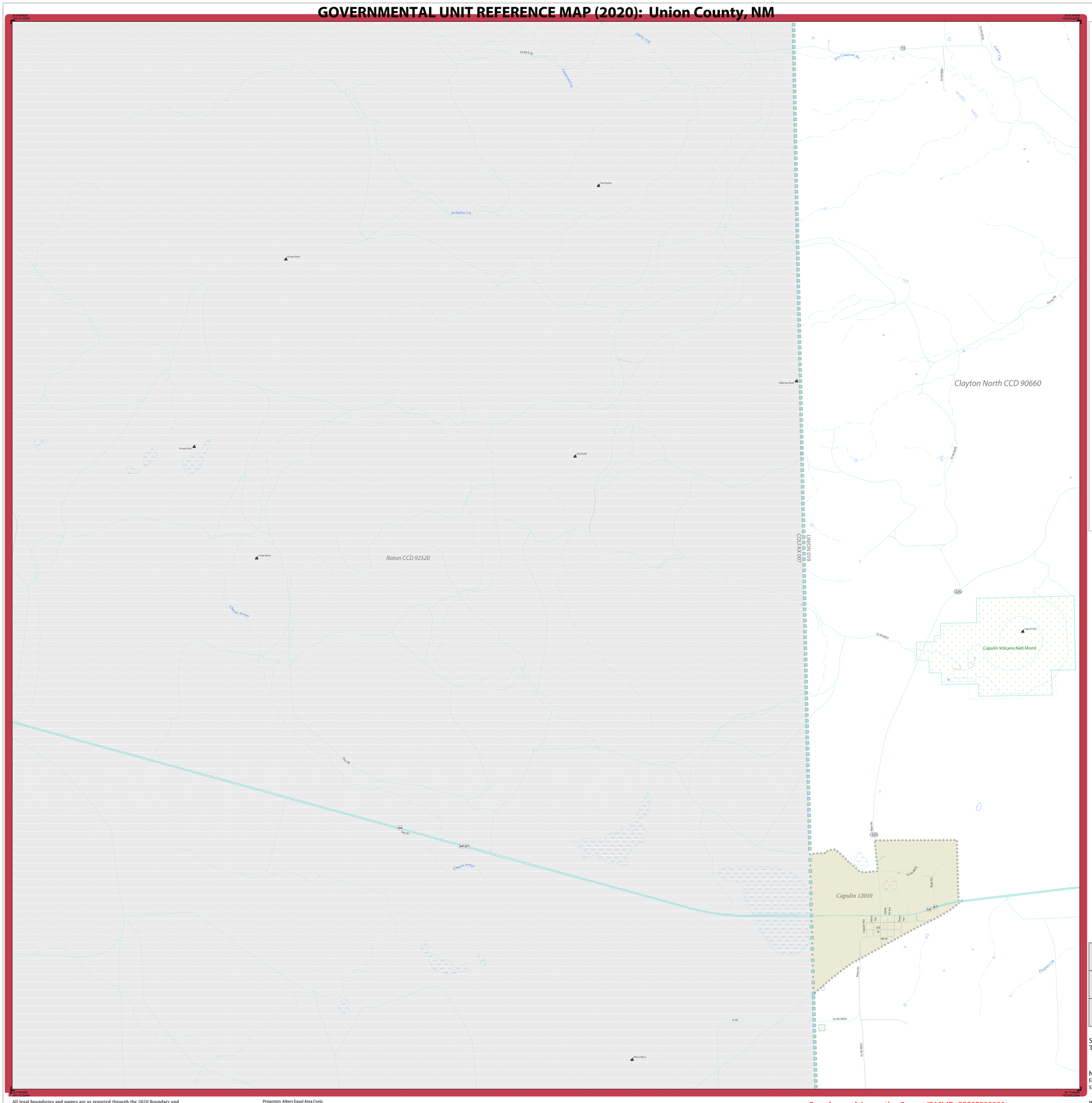

LEGEND

SYMBOL DESCRIPTION	SYMBOL	LABEL STYLE
Federal American Indian Reservation		L'ANSE RESERVATION (TA 1880)
Off-Reservation Trust Land		T1880
American Indian Tribal Subdivision		SHONTO (620)
Alaska Native Regional Corporation (ANRC)		NANA ANRC 52120
State (or statistically equivalent entity)		NEW YORK 36
County (or statistically equivalent entity)		ERIE 029
Minor Civil Division (MCD)[1]		Lee town 41460
Census County Division (CCD)[2]		Jemez CCD 91650
Consolidated City		MILFORD 47500
Incorporated Place[3]		Davis 18100
Census Designated Place (CDP)[2]		Cochiti 16560

DESCRIPTION	SYMBOL
Interstate	5
U.S. Highway	2
State Highway	4
Other Road	Marsh Ln
Cul-de-sac	
Circle	
Geographic Offset or Corridor	
4WD Trail, Stairway, Alley, Walkway, or Ferry	
Railroad	Southern RR
Pipeline or Power Line	
Ridge or Fence	
Property Line or Nonvisible Boundary	
Perennial Stream	Tumbling Cr
Intermittent Stream	Piney Cr
Mountain Peak or Hill	Mt. Baker

DESCRIPTION	SYMBOL
Water Body	Pleasant Lake
Swamp or Marsh	Okefenokee Swamp
Glacier	Bering Glacier
Airport, Airfield, or Helicopter Landing Pad	Donald Airfield
College or University	Coll/Univ
Military	Fort Belvoir
Prison or Juvenile Detention Center	P/JDC
Cemetery	Powell Cmtry
Golf Course	Pinehurst GlfCrs
National Park or Forest	Yosemite NP
Other Park	St Francis Park
Outside Subject Area	
Inset Area	A1

Where state, county, and/or MCD/CCD boundaries coincide, the map shows the boundary symbol for only the highest-ranking of these boundaries. Where American Indian reservation and American Indian tribal subdivision boundaries coincide, the map shows only the American Indian reservation boundaries.

Entity names are followed by either their FIPS code or census code; parentheses indicate a census code.

1 'MCD" indicates a false MCD. These are for Census Bureau use only.

2 The CCD and CDP boundaries represent statistical entities only and are not updated through the BAS.

3 Incorporated place name color corresponds to the incorporated place fill color.

Due to space limitations, some road names, along with other feature and geography names on the map, may not be shown.

The Census Bureau stores primary and alternate road names, but only primary road names are used to label the roads on these maps.

Key to Adjacent Sheets

	1	2
	7	8
	13	14

Sheet Location within Entity

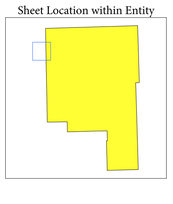

Sheet 7 of 42 PARENT sheets
Total Sheets: 44 (Index 1; Parent 42; Inset 1)

NAME: Union County (059)
ENTITY TYPE: County or statistically equivalent entity
ST: New Mexico (35)

INDEX OR PARENT SHEET #: 007
INSET SHEET #: 000000

2020 COUNTY REF MAP (PARENT)

5340235059000000007000000

All legal boundaries and names are as reported through the 2020 Boundary and Annexation Survey (BAS) and Boundary Validation Program (BVP). The boundaries shown on this map are for Census Bureau statistical data collection and tabulation purposes only; their depiction and designation for statistical purposes does not constitute a determination of jurisdictional authority or rights of ownership or entitlement.

Data Source: U.S. Census Bureau's MAF/TIGER database (TAB20), November 2020
Created by Geography Division: December 09, 2020

U.S. DEPARTMENT OF COMMERCE U.S. Census Bureau

Projection: Albers Equal Area Conic
Datum: NAD 83
Spheroid: GRS 80
1st Standard Parallel: 32 16 36
2nd Standard Parallel: 36 03 20
Central Meridian: -106 01 31
Latitude of Projection's Origin: 31 19 55
False Easting: 0
False Northing: 0

0 0.7 1.4 2.1 2.8 3.5 Kilometers
0 0.4 0.8 1.2 1.6 2 Miles
The plotted map scale is 1:24,000

N W E S

Boundary and Annexation Survey (BAS) ID: 23505900000
BAS Submission Deadline: March 1, 2021

PDF versions of the BAS maps are available at:
www.census.gov/programs-surveys/bas/geographies.html

For more information, or to request additional maps, please email geo.bas@census.gov, call 1-800-972-5651, or visit www.census.gov/programs-surveys/bas.html.

United States Census Bureau

GOVERNMENTAL UNIT REFERENCE MAP (2020): Union County, NM

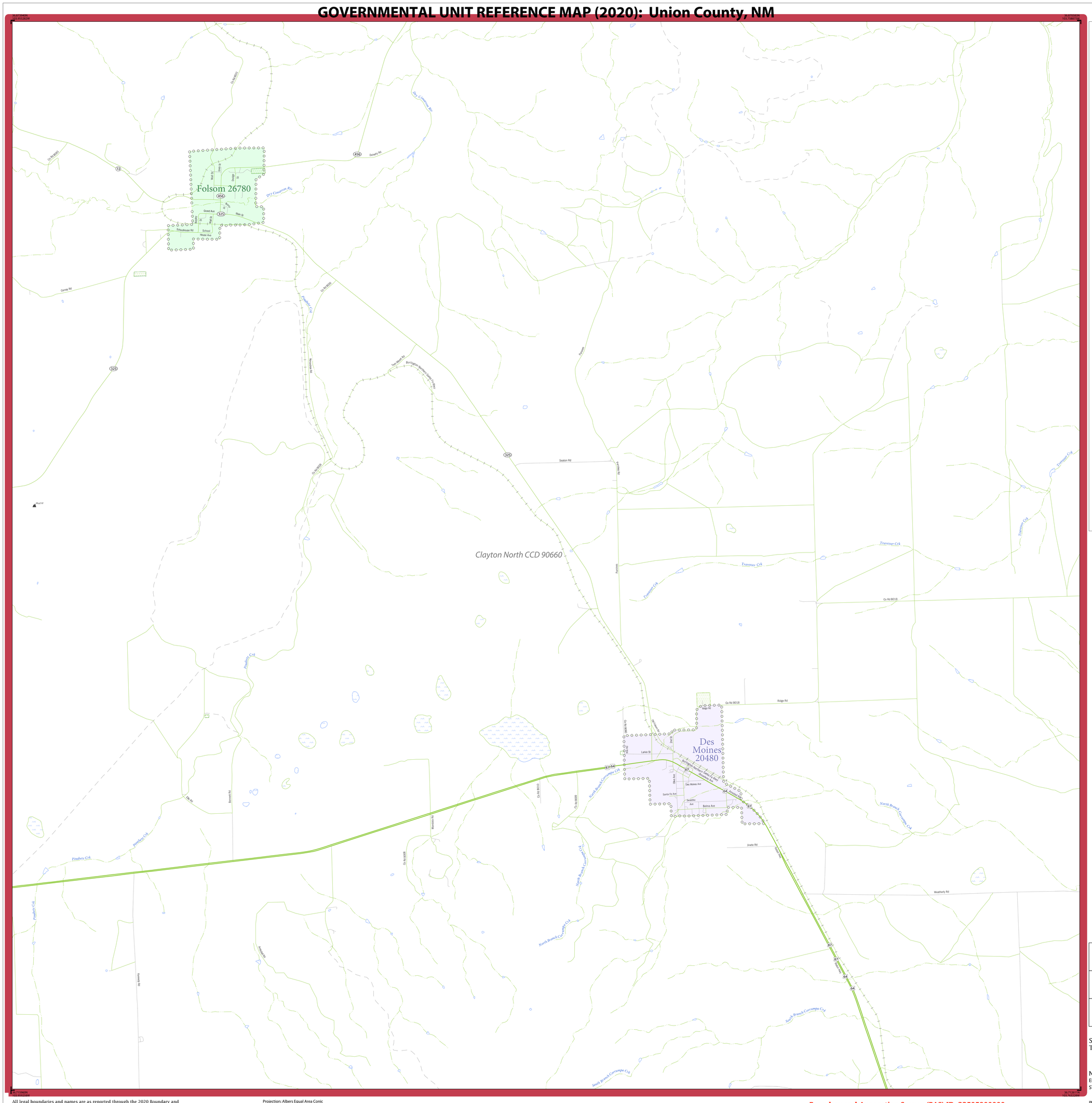

LEGEND

SYMBOL DESCRIPTION	SYMBOL	LABEL STYLE
Federal American Indian Reservation		L'ANSE RESERVATION (TA 1880)
Off-Reservation Trust Land		T1880
American Indian Tribal Subdivision		SHONTO (620)
Alaska Native Regional Corporation (ANRC)		*NANA ANRC 52120*
State (or statistically equivalent entity)		NEW YORK 36
County (or statistically equivalent entity)		ERIE 029
Minor Civil Division (MCD)[1]		Lee town 41460
Census County Division (CCD)[2]		*Jemez CCD 91650*
Consolidated City		MILFORD 47500
Incorporated Place[3]		Davis 18100
Census Designated Place (CDP)[2]		*Cochiti 16560*

DESCRIPTION	SYMBOL
Interstate	5
U.S. Highway	2
State Highway	4
Other Road	Marsh Ln
Cul-de-sac	
Circle	
Geographic Offset or Corridor	
4WD Trail, Stairway, Alley, Walkway, or Ferry	
Railroad	Southern RR
Pipeline or Power Line	
Ridge or Fence	
Property Line or Nonvisible Boundary	
Perennial Stream	Tumbling Cr
Intermittent Stream	Piney Cr
Mountain Peak or Hill	Mt. Baker

DESCRIPTION	SYMBOL
Water Body	Pleasant Lake
Swamp or Marsh	Okefenokee Swamp
Glacier	Bering Glacier
Airport, Airfield, or Helicopter Landing Pad	Dónard Airfield
College or University	Coll/Univ
Military	Fort Belvoir
Prison or Juvenile Detention Center	P/JDC
Cemetery	Powell Cmtry
Golf Course	Pinehurst GlfCrs
National Park or Forest	Yosemite NP
Other Park	St Francis Park
Outside Subject Area	
Inset Area	A1

Where state, county, and/or MCD/CCD boundaries coincide, the map shows the boundary symbol for only the highest-ranking of these boundaries. Where American Indian reservation and American Indian tribal subdivision boundaries coincide, the map shows only the American Indian reservation boundaries.

Entity names are followed by either their FIPS code or census code; parentheses indicate a census code.

1 'MCD*' indicates a false MCD. These are for Census Bureau use only.

2 The CCD and CDP boundaries represent statistical entities only and are not updated through the BAS.

3 Incorporated place name color corresponds to the incorporated place fill color.

Due to space limitations, some road names, along with other feature and geography names on the map, may not be shown.

The Census Bureau stores primary and alternate road names, but only primary road names are used to label the roads on these maps.

Key to Adjacent Sheets

1	2	3
7	8	9
13	14	15

Sheet Location within Entity

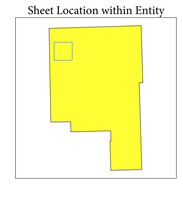

Sheet 8 of 42 PARENT sheets
Total Sheets: 44 (Index 1; Parent 42; Inset 1)

NAME: Union County (059)
ENTITY TYPE: County or statistically equivalent entity
ST: New Mexico (35)

INDEX OR PARENT SHEET #: 008
INSET SHEET #: 000000

2020 COUNTY REF MAP (PARENT)

5340235059000000008000000

All legal boundaries and names are as reported through the 2020 Boundary and Annexation Survey (BAS) and Boundary Validation Program (BVP). The boundaries shown on this map are for Census Bureau statistical data collection and tabulation purposes only; their depiction and designation for statistical purposes does not constitute a determination of jurisdictional authority or rights of ownership or entitlement.

Data Source: U.S. Census Bureau's MAF/TIGER database (TAB20), November 2020
Created by Geography Division: December 09, 2020

U.S. DEPARTMENT OF COMMERCE U.S. Census Bureau

Projection: Albers Equal Area Conic
Datum: NAD 83
Spheroid: GRS 80
1st Standard Parallel: 32 16 36
2nd Standard Parallel: 36 03 20
Central Meridian: -106 01 31
Latitude of Projection's Origin: 31 19 55
False Easting: 0
False Northing: 0

0 0.7 1.4 2.1 2.8 3.5 Kilometers
0 0.4 0.8 1.2 1.6 2 Miles
The plotted map scale is 1:24,000

N W E S

Boundary and Annexation Survey (BAS) ID: 23505900000
BAS Submission Deadline: March 1, 2021

PDF versions of the BAS maps are available at:
www.census.gov/programs-surveys/bas/geographies.html

For more information, or to request additional maps, please email geo.bas@census.gov, call 1-800-972-5651, or visit www.census.gov/programs-surveys/bas.html.

United States Census Bureau

GOVERNMENTAL UNIT REFERENCE MAP (2020): Union County, NM

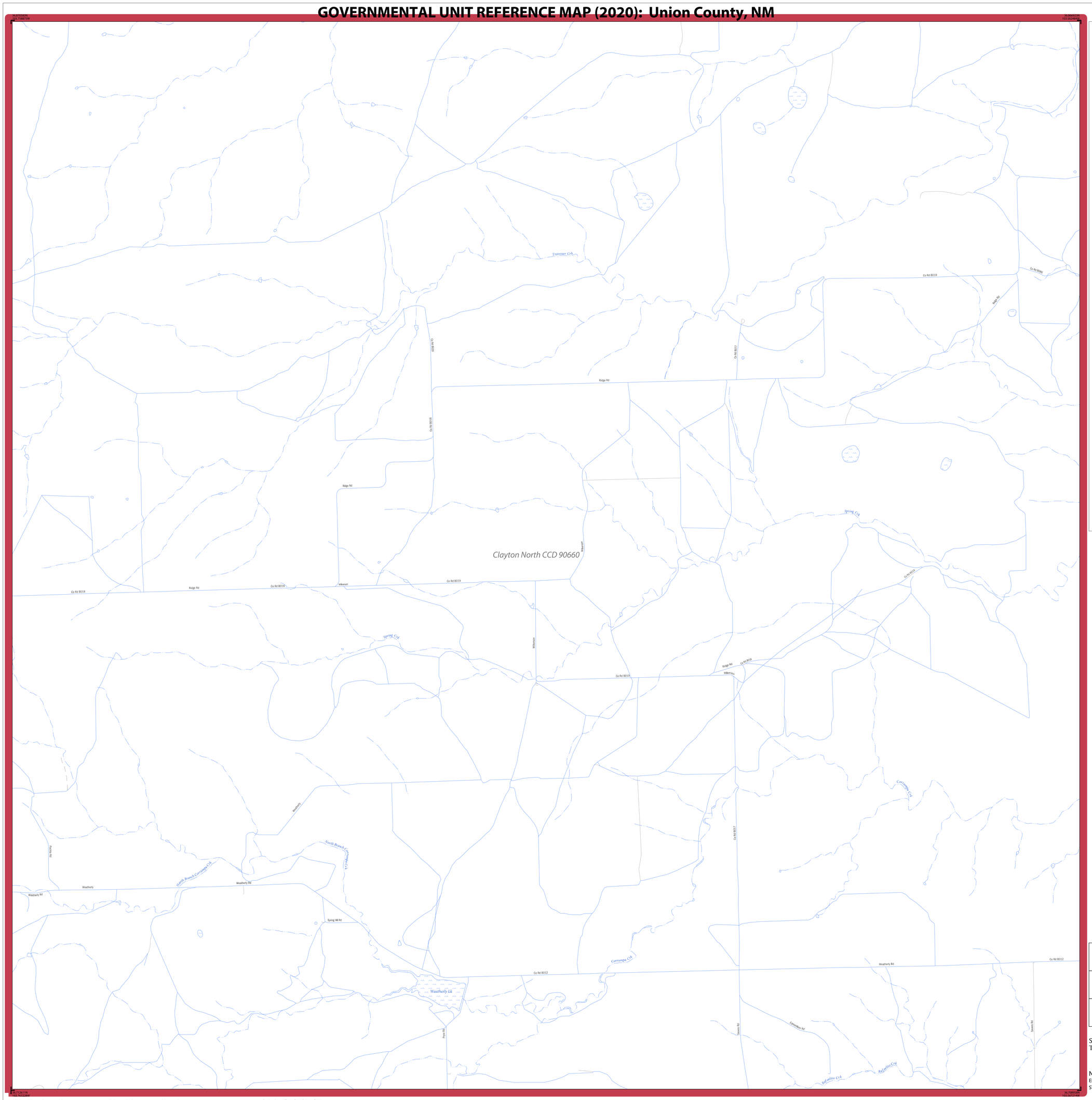

All legal boundaries and names are as reported through the 2020 Boundary and Annexation Survey (BAS) and Boundary Validation Program (BVP). The boundaries shown on this map are for Census Bureau statistical data collection and tabulation purposes only; their depiction and designation for statistical purposes does not constitute a determination of jurisdictional authority or rights of ownership or entitlement.

Data Source: U.S. Census Bureau's MAF/TIGER database (TAB20), November 2020
Created by Geography Division: December 09, 2020

U.S. DEPARTMENT OF COMMERCE U.S. Census Bureau

Projection: Albers Equal Area Conic
Datum: NAD 83
Spheroid: GRS 80
1st Standard Parallel: 32 16 36
2nd Standard Parallel: 36 03 20
Central Meridian: -106 01 31
Latitude of Projection's Origin: 31 19 55
False Easting: 0
False Northing: 0

0 0.7 1.4 2.1 2.8 3.5 Kilometers
0 0.4 0.8 1.2 1.6 2 Miles
The plotted map scale is 1:24,000

N W E S

Boundary and Annexation Survey (BAS) ID: 23505900000
BAS Submission Deadline: March 1, 2021

PDF versions of the BAS maps are available at:
www.census.gov/programs-surveys/bas/geographies.html

For more information, or to request additional maps, please email geo.bas@census.gov, call 1-800-972-5651, or visit www.census.gov/programs-surveys/bas.html.

LEGEND

SYMBOL DESCRIPTION	SYMBOL	LABEL STYLE
Federal American Indian Reservation		L'ANSE RESERVATION (TA 1880)
Off-Reservation Trust Land		T1880
American Indian Tribal Subdivision		SHONTO (620)
Alaska Native Regional Corporation (ANRC)		*NANA ANRC 52120*
State (or statistically equivalent entity)		NEW YORK 36
County (or statistically equivalent entity)		ERIE 029
Minor Civil Division (MCD)[1]		Lee town 41460
Census County Division (CCD)[2]		*Jemez CCD 91650*
Consolidated City		MILFORD 47500
Incorporated Place[3]		Davis 18100
Census Designated Place (CDP)[2]		*Cochiti 16560*

DESCRIPTION	SYMBOL	DESCRIPTION	SYMBOL
Interstate	I	Water Body	*Pleasant Lake*
U.S. Highway	2	Swamp or Marsh	*Okefenokee Swamp*
State Highway	4	Glacier	*Bering Glacier*
Other Road	Marsh Ln	Airport, Airfield, or Helicopter Landing Pad	Donald Airport
Cul-de-sac		College or University	Coll/Univ
Circle		Military	Fort Belvoir
Geographic Offset or Corridor		Prison or Juvenile Detention Center	P/JDC
4WD Trail, Stairway, Alley, Walkway, or Ferry		Cemetery	Powell Cmtry
Railroad	Southern RR	Golf Course	Pinehurst GlfCrs
Pipeline or Power Line		National Park or Forest	Yosemite NP
Ridge or Fence		Other Park	St Francis Park
Property Line or Nonvisible Boundary		Outside Subject Area	
Perennial Stream	*Tumbling Cr*	Inset Area	A1
Intermittent Stream	*Piney Cr*		
Mountain Peak or Hill	*Mt. Baker*		

Where state, county, and/or MCD/CCD boundaries coincide, the map shows the boundary symbol for only the highest-ranking of these boundaries. Where American Indian reservation and American Indian tribal subdivision boundaries coincide, the map shows only the American Indian reservation boundaries.

Entity names are followed by either their FIPS code or census code; parentheses indicate a census code.

1 'MCD*' indicates a false MCD. These are for Census Bureau use only.

2 The CCD and CDP boundaries represent statistical entities only and are not updated through the BAS.

3 Incorporated place name color corresponds to the incorporated place fill color.

Due to space limitations, some road names, along with other feature and geography names on the map, may not be shown.

The Census Bureau stores primary and alternate road names, but only primary road names are used to label the roads on these maps.

Key to Adjacent Sheets

2	3	4
8	9	10
14	15	16

Sheet Location within Entity

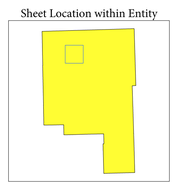

Sheet 9 of 42 PARENT sheets
Total Sheets: 44 (Index 1; Parent 42; Inset 1)

NAME: Union County (059)
ENTITY TYPE: County or statistically equivalent entity
ST: New Mexico (35)

INDEX OR PARENT SHEET #: 009
INSET SHEET #: 000000

2020 COUNTY REF MAP (PARENT)

5340235059000000009000000

GOVERNMENTAL UNIT REFERENCE MAP (2020): Union County, NM

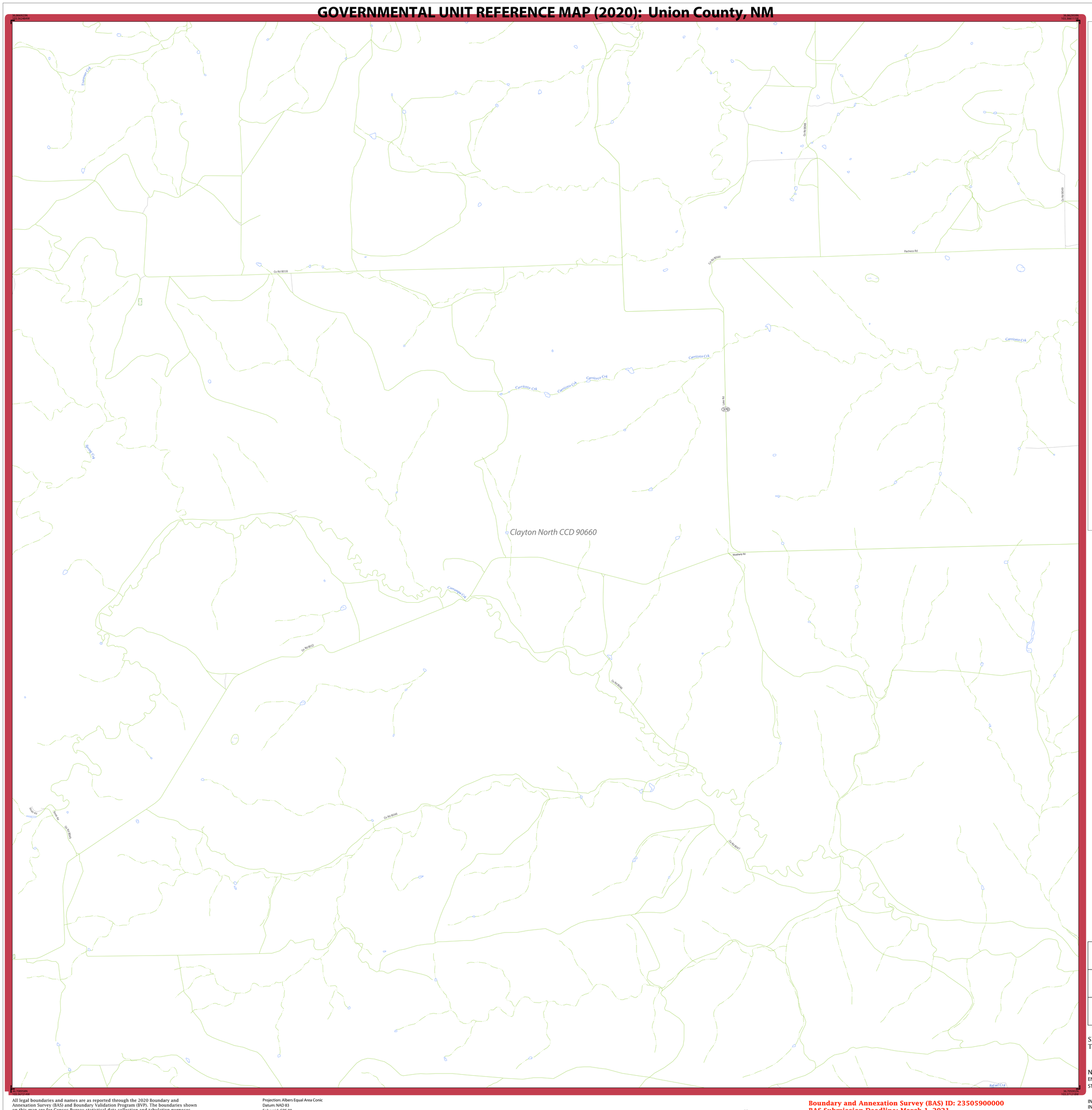

LEGEND

SYMBOL DESCRIPTION	SYMBOL	LABEL STYLE
Federal American Indian Reservation		L'ANSE RESERVATION (TA 1880)
Off-Reservation Trust Land		T1880
American Indian Tribal Subdivision		SHONTO (620)
Alaska Native Regional Corporation (ANRC)		NANA ANRC 52120
State (or statistically equivalent entity)		NEW YORK 36
County (or statistically equivalent entity)		ERIE 029
Minor Civil Division (MCD)[1]		Lee town 41460
Census County Division (CCD)[2]		Jemez CCD 91650
Consolidated City		MILFORD 47500
Incorporated Place[3]		Davis 18100
Census Designated Place (CDP)[2]		Cochiti 16560

DESCRIPTION	SYMBOL	DESCRIPTION	SYMBOL
Interstate	I	Water Body	Pleasant Lake
U.S. Highway	2	Swamp or Marsh	Okefenoke Swamp
State Highway	4	Glacier	Bering Glacier
Other Road	Marsh Ln	Airport, Airfield, or Helicopter Landing Pad	Donald Airfield
Cul-de-sac		College or University	Coll/Univ
Circle		Military	Fort Belvoir
Geographic Offset or Corridor		Prison or Juvenile Detention Center	P/JDC
4WD Trail, Stairway, Alley, Walkway, or Ferry		Cemetery	Powell Cmtry
Railroad	Southern RR	Golf Course	Pinehurst GlfCrs
Pipeline or Power Line		National Park or Forest	Yosemite NP
Ridge or Fence		Other Park	St Francis Park
Property Line or Nonvisible Boundary		Outside Subject Area	
Perennial Stream	Tumbling Cr	Inset Area	A1
Intermittent Stream	Piney Cr		
Mountain Peak or Hill	Mt. Baker		

Where state, county, and/or MCD/CCD boundaries coincide, the map shows the boundary symbol for only the highest-ranking of these boundaries. Where American Indian reservation and American Indian tribal subdivision boundaries coincide, the map shows only the American Indian reservation boundaries.

Entity names are followed by either their FIPS code or census code; parentheses indicate a census code.

1 'MCD*' indicates a false MCD. These are for Census Bureau use only.

2 The CCD and CDP boundaries represent statistical entities only and are not updated through the BAS.

3 Incorporated place name color corresponds to the incorporated place fill color.

Due to space limitations, some road names, along with other feature and geography names on the map, may not be shown.

The Census Bureau stores primary and alternate road names, but only primary road names are used to label the roads on these maps.

Key to Adjacent Sheets

3	4	5
9	10	11
15	16	17

Sheet Location within Entity

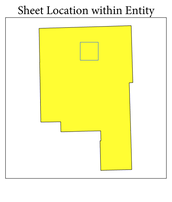

Sheet 10 of 42 PARENT sheets
Total Sheets: 44 (Index 1; Parent 42; Inset 1)

NAME: Union County (059)
ENTITY TYPE: County or statistically equivalent entity
ST: New Mexico (35)

INDEX OR PARENT SHEET #: 010
INSET SHEET #: 000000

2020 COUNTY REF MAP (PARENT)

5340235059000001000000

All legal boundaries and names are as reported through the 2020 Boundary and Annexation Survey (BAS) and Boundary Validation Program (BVP). The boundaries shown on this map are for Census Bureau statistical data collection and tabulation purposes only; their depiction and designation for statistical purposes does not constitute a determination of jurisdictional authority or rights of ownership or entitlement.

Data Source: U.S. Census Bureau's MAF/TIGER database (TAB20), November 2020
Created by Geography Division: December 09, 2020

U.S. DEPARTMENT OF COMMERCE U.S. Census Bureau

Projection: Albers Equal Area Conic
Datum: NAD 83
Spheroid: GRS 80
1st Standard Parallel: 32 16 36
2nd Standard Parallel: 36 03 20
Central Meridian: -106 01 31
Latitude of Projection's Origin: 31 19 55
False Easting: 0
False Northing: 0

0 0.7 1.4 2.1 2.8 3.5 Kilometers
0 0.4 0.8 1.2 1.6 2 Miles
The plotted map scale is 1:24,000

N W E S

Boundary and Annexation Survey (BAS) ID: 23505900000
BAS Submission Deadline: March 1, 2021

PDF versions of the BAS maps are available at:
www.census.gov/programs-surveys/bas/geographies.html

For more information, or to request additional maps, please email geo.bas@census.gov, call 1-800-972-5651, or visit www.census.gov/programs-surveys/bas.html.

United States Census Bureau

GOVERNMENTAL UNIT REFERENCE MAP (2020): Union County, NM

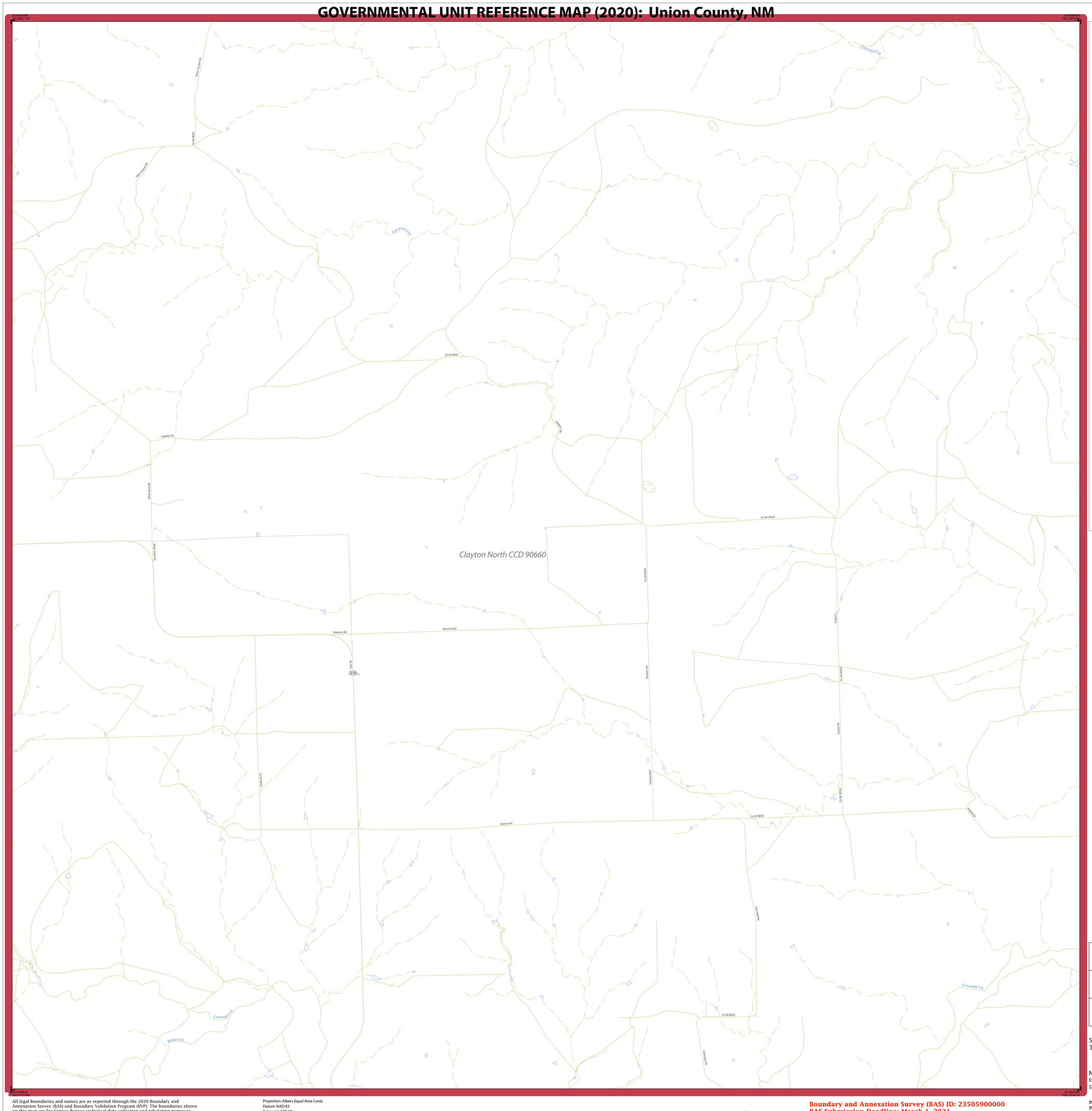

LEGEND

SYMBOL DESCRIPTION	SYMBOL	LABEL STYLE
Federal American Indian Reservation		L'ANSE RESERVATION (TA 1880)
Off-Reservation Trust Land		T1880
American Indian Tribal Subdivision		SHONTO (620)
Alaska Native Regional Corporation (ANRC)		NANA ANRC 52120
State (or statistically equivalent entity)		NEW YORK 36
County (or statistically equivalent entity)		ERIE 029
Minor Civil Division (MCD)[1]		Lee town 41460
Census County Division (CCD)[2]		Jemez CCD 91650
Consolidated City		MILFORD 47500
Incorporated Place[3]		Davis 18100
Census Designated Place (CDP)[2]		Cochiti 16560

DESCRIPTION	SYMBOL
Interstate	5
U.S. Highway	2
State Highway	4
Other Road	Marsh Ln
Cul-de-sac	
Circle	
Geographic Offset or Corridor	
4WD Trail, Stairway, Alley, Walkway, or Ferry	
Railroad	Southern RR
Pipeline or Power Line	
Ridge or Fence	
Property Line or Nonvisible Boundary	
Perennial Stream	Tumbling Cr
Intermittent Stream	Piney Cr
Mountain Peak or Hill	Mt. Baker

DESCRIPTION	SYMBOL
Water Body	Pleasant Lake
Swamp or Marsh	Okefenokee Swamp
Glacier	Bering Glacier
Airport, Airfield, or Helicopter Landing Pad	Dónard Airfoph
College or University	Coll/Univ
Military	Fort Belvoir
Prison or Juvenile Detention Center	P/JDC
Cemetery	Powell Cmtry
Golf Course	Pinehurst GlfCrs
National Park or Forest	Yosemite NP
Other Park	St Francis Park
Outside Subject Area	
Inset Area	A1

Where state, county, and/or MCD/CCD boundaries coincide, the map shows the boundary symbol for only the highest-ranking of these boundaries. Where American Indian reservation and American Indian tribal subdivision boundaries coincide, the map shows only the American Indian reservation boundaries.

Entity names are followed by either their FIPS code or census code; parentheses indicate a census code.

1 'MCD*' indicates a false MCD. These are for Census Bureau use only.

2 The CCD and CDP boundaries represent statistical entities only and are not updated through the BAS.

3 Incorporated place name color corresponds to the incorporated place fill color.

Due to space limitations, some road names, along with other feature and geography names on the map, may not be shown.

The Census Bureau stores primary and alternate road names, but only primary road names are used to label the roads on these maps.

Key to Adjacent Sheets

4	5	6
10	11	12
16	17	18

Sheet Location within Entity

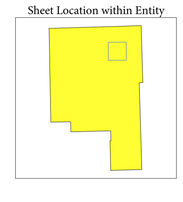

Sheet 11 of 42 PARENT sheets
Total Sheets: 44 (Index 1; Parent 42; Inset 1)

NAME: Union County (059)
ENTITY TYPE: County or statistically equivalent entity
ST: New Mexico (35)

INDEX OR PARENT SHEET #: 011
INSET SHEET #: 000000

2020 COUNTY REF MAP (PARENT)

5340235059000001 1000000

All legal boundaries and names are as reported through the 2020 Boundary and Annexation Survey (BAS) and Boundary Validation Program (BVP). The boundaries shown on this map are for Census Bureau statistical data collection and tabulation purposes only; their depiction and designation for statistical purposes does not constitute a determination of jurisdictional authority or rights of ownership or entitlement.

Data Source: U.S. Census Bureau's MAF/TIGER database (TAB20), November 2020
Created by Geography Division: December 09, 2020

U.S. DEPARTMENT OF COMMERCE U.S. Census Bureau

Projection: Albers Equal Area Conic
Datum: NAD 83
Spheroid: GRS 80
1st Standard Parallel: 32 16 36
2nd Standard Parallel: 36 03 20
Central Meridian: -106 01 31
Latitude of Projection's Origin: 31 19 55
False Easting: 0
False Northing: 0

0 0.7 1.4 2.1 2.8 3.5 Kilometers
0 0.4 0.8 1.2 1.6 2 Miles
The plotted map scale is 1:24,000

N W E S

Boundary and Annexation Survey (BAS) ID: 23505900000
BAS Submission Deadline: March 1, 2021

PDF versions of the BAS maps are available at:
www.census.gov/programs-surveys/bas/geographies.html

For more information, or to request additional maps, please email geo.bas@census.gov, call 1-800-972-5651, or visit www.census.gov/programs-surveys/bas.html.

GOVERNMENTAL UNIT REFERENCE MAP (2020): Union County, NM

LEGEND

SYMBOL DESCRIPTION	SYMBOL	LABEL STYLE
Federal American Indian Reservation		L'ANSE RESERVATION (TA 1880)
Off-Reservation Trust Land		T1880
American Indian Tribal Subdivision		SHONTO (620)
Alaska Native Regional Corporation (ANRC)		*NANA ANRC 52120*
State (or statistically equivalent entity)		NEW YORK 36
County (or statistically equivalent entity)		ERIE 029
Minor Civil Division (MCD)[1]		Lee town 41460
Census County Division (CCD)[2]		*Jemez CCD 91650*
Consolidated City		MILFORD 47500
Incorporated Place[3]		Davis 18100
Census Designated Place (CDP)[2]		*Cochiti 16560*

DESCRIPTION	SYMBOL	DESCRIPTION	SYMBOL
Interstate	5	Water Body	*Pleasant Lake*
U.S. Highway	2	Swamp or Marsh	*Okefenokee Swamp*
State Highway	4	Glacier	*Bering Glacier*
Other Road	Marsh Ln	Airport, Airfield, or Helicopter Landing Pad	Dinard Airfield
Cul-de-sac		College or University	Coll/Univ
Circle		Military	Fort Belvoir
Geographic Offset or Corridor		Prison or Juvenile Detention Center	P/JDC
4WD Trail, Stairway, Alley, Walkway, or Ferry		Cemetery	Powell Cmtry
Railroad	Southern RR	Golf Course	Pinehurst GlfCrs
Pipeline or Power Line		National Park or Forest	Yosemite NP
Ridge or Fence		Other Park	St Francis Park
Property Line or Nonvisible Boundary		Outside Subject Area	
Perennial Stream	*Tumbling Cr*	Inset Area	A1
Intermittent Stream	*Piney Cr*		
Mountain Peak or Hill	*Mt. Baker*		

Where state, county, and/or MCD/CCD boundaries coincide, the map shows the boundary symbol for only the highest-ranking of these boundaries. Where American Indian reservation and American Indian tribal subdivision boundaries coincide, the map shows only the American Indian reservation boundaries.

Entity names are followed by either their FIPS code or census code; parentheses indicate a census code.

1 'MCD*' indicates a false MCD. These are for Census Bureau use only.

2 The CCD and CDP boundaries represent statistical entities only and are not updated through the BAS.

3 Incorporated place name color corresponds to the incorporated place fill color.

Due to space limitations, some road names, along with other feature and geography names on the map, may not be shown.

The Census Bureau stores primary and alternate road names, but only primary road names are used to label the roads on these maps.

Key to Adjacent Sheets

5	6	
11	12	
17	18	

Sheet Location within Entity

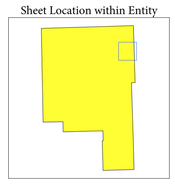

Sheet 12 of 42 PARENT sheets
Total Sheets: 44 (Index 1; Parent 42; Inset 1)

NAME: Union County (059)
ENTITY TYPE: County or statistically equivalent entity
ST: New Mexico (35)

INDEX OR PARENT SHEET #: 012
INSET SHEET #: 000000

2020 COUNTY REF MAP (PARENT)

5340235059000001200000 0

All legal boundaries and names are as reported through the 2020 Boundary and Annexation Survey (BAS) and Boundary Validation Program (BVP). The boundaries shown on this map are for Census Bureau statistical data collection and tabulation purposes only; their depiction and designation for statistical purposes does not constitute a determination of jurisdictional authority or rights of ownership or entitlement.

Data Source: U.S. Census Bureau's MAF/TIGER database (TAB20), November 2020
Created by Geography Division: December 09, 2020

U.S. DEPARTMENT OF COMMERCE U.S. Census Bureau

Projection: Albers Equal Area Conic
Datum: NAD 83
Spheroid: GRS 80
1st Standard Parallel: 32 16 36
2nd Standard Parallel: 36 03 20
Central Meridian: -106 01 31
Latitude of Projection's Origin: 31 19 55
False Easting: 0
False Northing: 0

0 0.7 1.4 2.1 2.8 3.5 Kilometers
0 0.4 0.8 1.2 1.6 2 Miles
The plotted map scale is 1:24,000

N W E S

Boundary and Annexation Survey (BAS) ID: 23505900000
BAS Submission Deadline: March 1, 2021

PDF versions of the BAS maps are available at:
www.census.gov/programs-surveys/bas/geographies.html

For more information, or to request additional maps, please email geo.bas@census.gov, call 1-800-972-5651, or visit www.census.gov/programs-surveys/bas.html.

United States Census Bureau

GOVERNMENTAL UNIT REFERENCE MAP (2020): Union County, NM

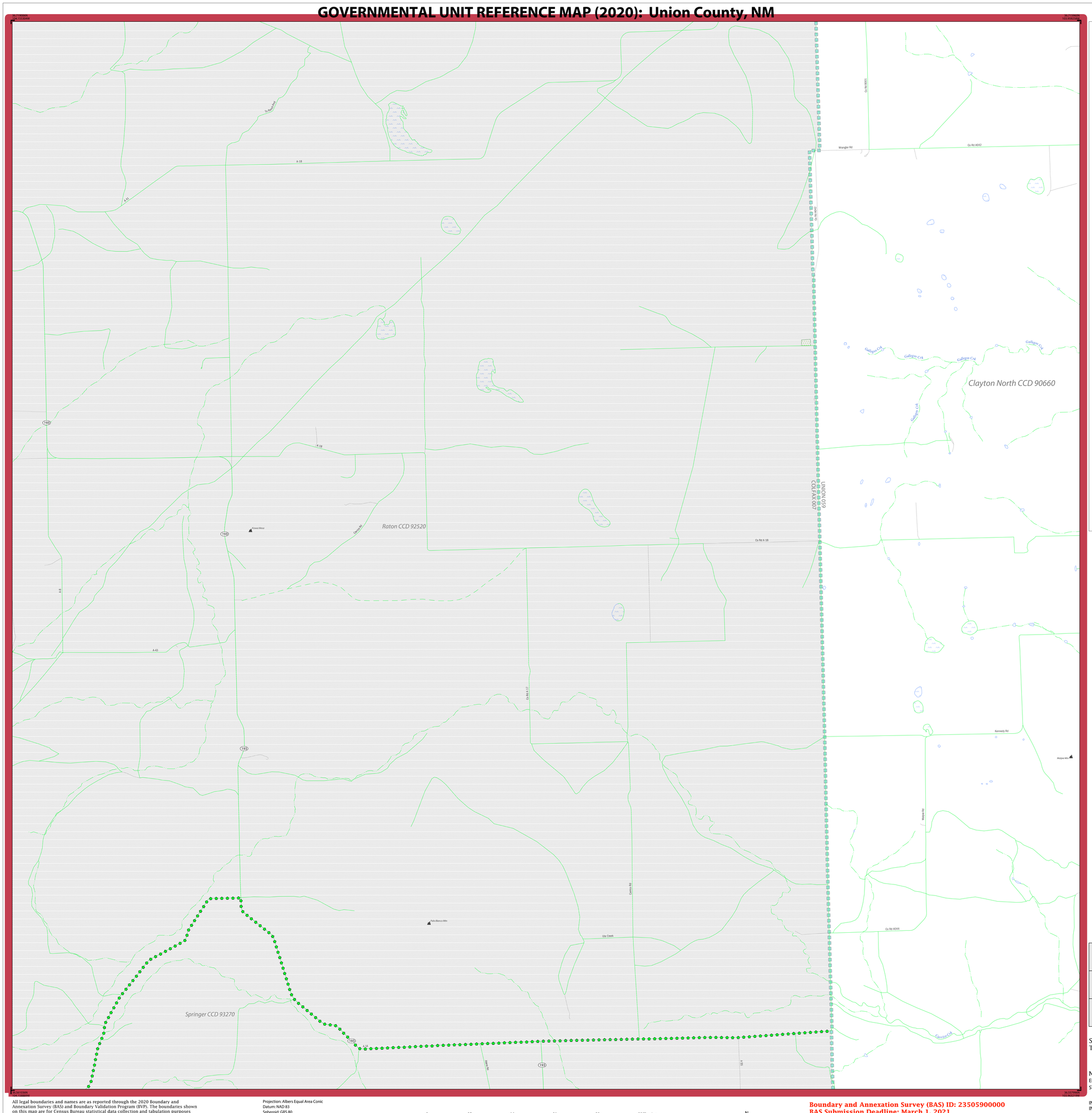

LEGEND

SYMBOL DESCRIPTION	SYMBOL	LABEL STYLE
Federal American Indian Reservation		L'ANSE RESERVATION (TA 1880)
Off-Reservation Trust Land		T1880
American Indian Tribal Subdivision		SHONTO (620)
Alaska Native Regional Corporation (ANRC)		*NANA ANRC 52120*
State (or statistically equivalent entity)		NEW YORK 36
County (or statistically equivalent entity)		ERIE 029
Minor Civil Division (MCD)[1]		Lee town 41460
Census County Division (CCD)[2]		*Jemez CCD 91650*
Consolidated City		MILFORD 47500
Incorporated Place[3]		Davis 18100
Census Designated Place (CDP)[2]		*Cochiti 16560*

DESCRIPTION	SYMBOL
Interstate	5
U.S. Highway	2
State Highway	4
Other Road	Marsh Ln
Cul-de-sac	
Circle	
Geographic Offset or Corridor	
4WD Trail, Stairway, Alley, Walkway, or Ferry	
Railroad	Southern RR
Pipeline or Power Line	
Ridge or Fence	
Property Line or Nonvisible Boundary	
Perennial Stream	*Tumbling Cr*
Intermittent Stream	*Pinoy Cr*
Mountain Peak or Hill	*Mt. Baker*

DESCRIPTION	SYMBOL
Water Body	*Pleasant Lake*
Swamp or Marsh	*Okefenokee Swamp*
Glacier	*Bering Glacier*
Airport, Airfield, or Helicopter Landing Pad	Donald Airfield
College or University	Coll/Univ
Military	Fort Belvoir
Prison or Juvenile Detention Center	P/JDC
Cemetery	Powell Cmtry
Golf Course	Pinehurst GlfCrs
National Park or Forest	Yosemite NP
Other Park	St Francis Park
Outside Subject Area	
Inset Area	A1

Where state, county, and/or MCD/CCD boundaries coincide, the map shows the boundary symbol for only the highest-ranking of these boundaries. Where American Indian reservation and American Indian tribal subdivision boundaries coincide, the map shows only the American Indian reservation boundaries.

Entity names are followed by either their FIPS code or census code; parentheses indicate a census code.

1 'MCD*' indicates a false MCD. These are for Census Bureau use only.

2 The CCD and CDP boundaries represent statistical entities only and are not updated through the BAS.

3 Incorporated place name color corresponds to the incorporated place fill color.

Due to space limitations, some road names, along with other feature and geography names on the map, may not be shown.

The Census Bureau stores primary and alternate road names, but only primary road names are used to label the roads on these maps.

Key to Adjacent Sheets

	7	8
	13	14
	19	20

Sheet Location within Entity

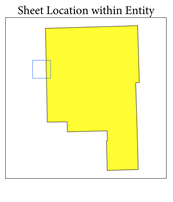

Sheet 13 of 42 PARENT sheets
Total Sheets: 44 (Index 1; Parent 42; Inset 1)

NAME: Union County (059)
ENTITY TYPE: County or statistically equivalent entity
ST: New Mexico (35)

INDEX OR PARENT SHEET #: 013
INSET SHEET #: 000000

2020 COUNTY REF MAP (PARENT)

5340235059000001300000

All legal boundaries and names are as reported through the 2020 Boundary and Annexation Survey (BAS) and Boundary Validation Program (BVP). The boundaries shown on this map are for Census Bureau statistical data collection and tabulation purposes only; their depiction and designation for statistical purposes does not constitute a determination of jurisdictional authority or rights of ownership or entitlement.

Data Source: U.S. Census Bureau's MAF/TIGER database (TAB20), November 2020
Created by Geography Division: December 09, 2020

U.S. DEPARTMENT OF COMMERCE U.S. Census Bureau

Projection: Albers Equal Area Conic
Datum: NAD83
Spheroid: GRS 80
1st Standard Parallel: 32 16 36
2nd Standard Parallel: 36 03 20
Central Meridian: -106 01 31
Latitude of Projection's Origin: 31 19 55
False Easting: 0
False Northing: 0

0 0.7 1.4 2.1 2.8 3.5 Kilometers
0 0.4 0.8 1.2 1.6 2 Miles
The plotted map scale is 1:24,000

N W E S

Boundary and Annexation Survey (BAS) ID: 23505900000
BAS Submission Deadline: March 1, 2021

PDF versions of the BAS maps are available at:
www.census.gov/programs-surveys/bas/geographies.html

For more information, or to request additional maps, please email geo.bas@census.gov, call 1-800-972-5651, or visit www.census.gov/programs-surveys/bas.html.

United States Census Bureau

GOVERNMENTAL UNIT REFERENCE MAP (2020): Union County, NM

LEGEND

SYMBOL DESCRIPTION	SYMBOL	LABEL STYLE
Federal American Indian Reservation		L'ANSE RESERVATION (TA 1880)
Off-Reservation Trust Land		T1880
American Indian Tribal Subdivision		SHONTO (620)
Alaska Native Regional Corporation (ANRC)		*NANA ANRC 52120*
State (or statistically equivalent entity)		NEW YORK 36
County (or statistically equivalent entity)		ERIE 029
Minor Civil Division (MCD)[1]		Lee town 41460
Census County Division (CCD)[2]		*Jemez CCD 91650*
Consolidated City		MILFORD 47500
Incorporated Place[3]		Davis 18100
Census Designated Place (CDP)[2]		*Cochiti 16560*

DESCRIPTION	SYMBOL	DESCRIPTION	SYMBOL
Interstate	5	Water Body	*Pleasant Lake*
U.S. Highway	2	Swamp or Marsh	*Okefenokee Swamp*
State Highway	4	Glacier	*Bering Glacier*
Other Road	Marsh Ln	Airport, Airfield, or Helicopter Landing Pad	Dónárd Airfield
Cul-de-sac		College or University	Coll/Univ
Circle		Military	Fort Belvoir
Geographic Offset or Corridor		Prison or Juvenile Detention Center	P/JDC
4WD Trail, Stairway, Alley, Walkway, or Ferry		Cemetery	Powell Cmtry
Railroad	Southern RR	Golf Course	Pinehurst GlfCrs
Pipeline or Power Line		National Park or Forest	Yosemite NP
Ridge or Fence		Other Park	St Francis Park
Property Line or Nonvisible Boundary		Outside Subject Area	
Perennial Stream	*Tumbling Cr*	Inset Area	A1
Intermittent Stream	*Piney Cr*		
Mountain Peak or Hill	*Mt. Baker*		

Where state, county, and/or MCD/CCD boundaries coincide, the map shows the boundary symbol for only the highest-ranking of these boundaries. Where American Indian reservation and American Indian tribal subdivision boundaries coincide, the map shows only the American Indian reservation boundaries.

Entity names are followed by either their FIPS code or census code; parentheses indicate a census code.

1 'MCD*' indicates a false MCD. These are for Census Bureau use only.

2 The CCD and CDP boundaries represent statistical entities only and are not updated through the BAS.

3 Incorporated place name color corresponds to the incorporated place fill color.

Due to space limitations, some road names, along with other feature and geography names on the map, may not be shown.

The Census Bureau stores primary and alternate road names, but only primary road names are used to label the roads on these maps.

Key to Adjacent Sheets

7	8	9
13	14	15
19	20	21

Sheet Location within Entity

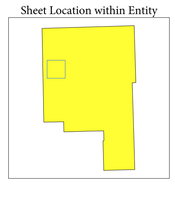

Sheet 14 of 42 PARENT sheets
Total Sheets: 44 (Index 1; Parent 42; Inset 1)

NAME: Union County (059)
ENTITY TYPE: County or statistically equivalent entity
ST: New Mexico (35)

INDEX OR PARENT SHEET #: 014
INSET SHEET #: 000000

2020 COUNTY REF MAP (PARENT)

5340235059000001400000 0

All legal boundaries and names are as reported through the 2020 Boundary and Annexation Survey (BAS) and Boundary Validation Program (BVP). The boundaries shown on this map are for Census Bureau statistical data collection and tabulation purposes only; their depiction and designation for statistical purposes does not constitute a determination of jurisdictional authority or rights of ownership or entitlement.

Data Source: U.S. Census Bureau's MAF/TIGER database (TAB20), November 2020
Created by Geography Division: December 09, 2020

U.S. DEPARTMENT OF COMMERCE U.S. Census Bureau

Projection: Albers Equal Area Conic
Datum: NAD 83
Spheroid: GRS 80
1st Standard Parallel: 32 16 36
2nd Standard Parallel: 36 03 20
Central Meridian: -106 01 31
Latitude of Projection's Origin: 31 19 55
False Easting: 0
False Northing: 0

0 0.7 1.4 2.1 2.8 3.5 Kilometers
0 0.4 0.8 1.2 1.6 2 Miles
The plotted map scale is 1:24,000

N W E S

Boundary and Annexation Survey (BAS) ID: 23505900000
BAS Submission Deadline: March 1, 2021

PDF versions of the BAS maps are available at:
www.census.gov/programs-surveys/bas/geographies.html

For more information, or to request additional maps, please email geo.bas@census.gov, call 1-800-972-5651, or visit www.census.gov/programs-surveys/bas.html.

United States Census Bureau

GOVERNMENTAL UNIT REFERENCE MAP (2020): Union County, NM

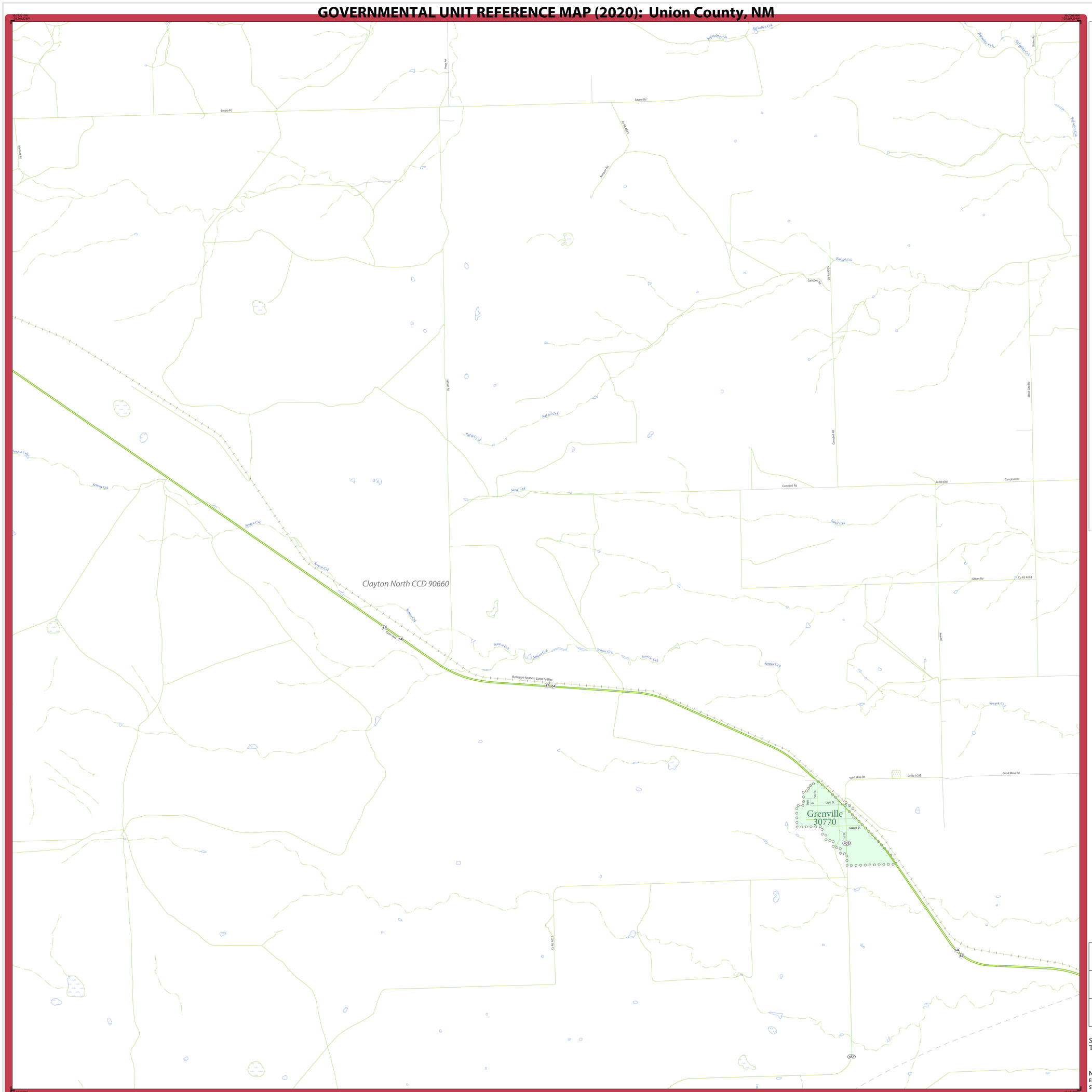
Clayton North CCD 90660
Grenville
30770
Severo Rd
Pine Rd
Mineral Rd
Campbell Rd
Gilbert Rd
Sand Mesa Rd
Co Rd A059
Co Rd A055
Co Rd A061
Co Rd A012
Blind Gap Rd
Bear Rd
Rafael Crk
Sand Crk
Seneca Crk
Burlington Northern Santa Fe Rlwy
Rosebud Rd
Light St
Bell St
College St
Dst St
Sec St
Rd
Ln
Dr
Ave
Pkwy
Cir
Ct
Pl
Trl
Way
Blvd
Hwy
Exit
Bypass
Loop
Spur
Route
Trail
Alternate
Business
Connector
Extension
Frontage
Junction
Loop
Spur

GOVERNMENTAL UNIT REFERENCE MAP (2020): Union County, NM

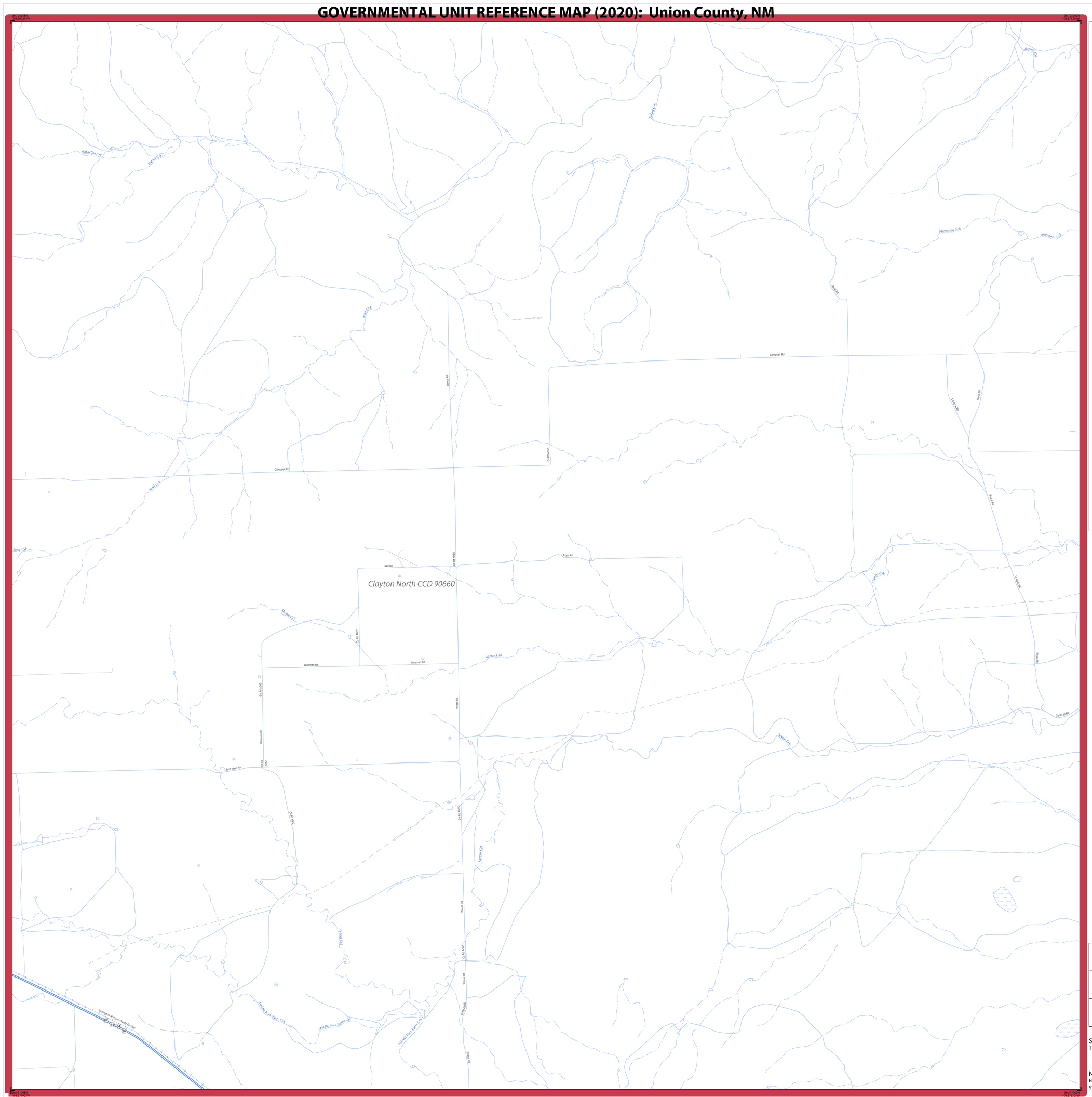
Clayton North CCD 90660
Campbell Rd
Elam Rd
Wiseman Rd
Sand Ueta Rd
Wesse Rd
Co Rd A005
Co Rd A002
Co Rd A003
Co Rd A001
Co Rd A000
Co Rd 400
Co Rd 500
Rice Rd
Rice Hwy
Ross Rd
Gavin Rd
Sand Crk
Alamosa Crk
Bull Arroyo Crk
Bull Arroyo Crk
Bull Arroyo Crk
Bull Arroyo Crk
Mustang Crk
Mustang Crk
Sand Crk
Sand Crk
Sand

GOVERNMENTAL UNIT REFERENCE MAP (2020): Union County, NM

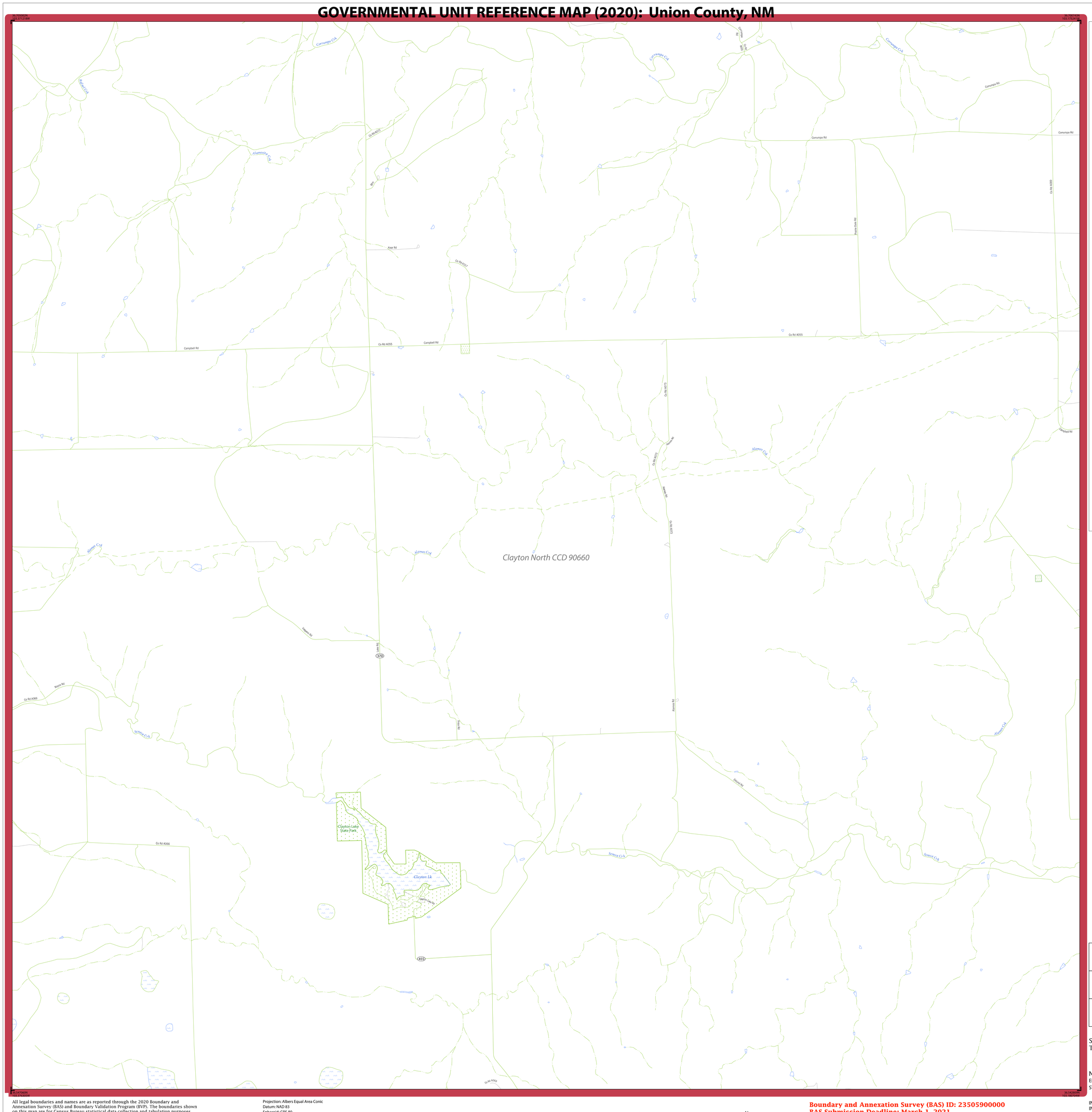

LEGEND

SYMBOL DESCRIPTION	SYMBOL	LABEL STYLE
Federal American Indian Reservation		L'ANSE RESERVATION (TA 1880)
Off-Reservation Trust Land		T1880
American Indian Tribal Subdivision		SHONTO (620)
Alaska Native Regional Corporation (ANRC)		*NANA ANRC 52120*
State (or statistically equivalent entity)		NEW YORK 36
County (or statistically equivalent entity)		ERIE 029
Minor Civil Division (MCD)[1]		Lee town 41460
Census County Division (CCD)[2]		*Jemez CCD 91650*
Consolidated City		MILFORD 47500
Incorporated Place[3]		Davis 18100
Census Designated Place (CDP)[2]		*Cochiti 16560*

DESCRIPTION	SYMBOL	DESCRIPTION	SYMBOL
Interstate	5	Water Body	*Pleasant Lake*
U.S. Highway	2	Swamp or Marsh	*Okefenokee Swamp*
State Highway	4	Glacier	*Bering Glacier*
Other Road	Marsh Ln	Airport, Airfield, or Helicopter Landing Pad	Dónard Airfoyh
Cul-de-sac		College or University	Coll/Univ
Circle		Military	Fort Belvoir
Geographic Offset or Corridor		Prison or Juvenile Detention Center	P/JDC
4WD Trail, Stairway, Alley, Walkway, or Ferry		Cemetery	Powell Cmtry
Railroad	Southern RR	Golf Course	Pinehurst GlfCrs
Pipeline or Power Line		National Park or Forest	Yosemite NP
Ridge or Fence		Other Park	St Francis Park
Property Line or Nonvisible Boundary		Outside Subject Area	
Perennial Stream	*Tumbling Cr*	Inset Area	A1
Intermittent Stream	*Piney Cr*		
Mountain Peak or Hill	*Mt. Baker*		

Where state, county, and/or MCD/CCD boundaries coincide, the map shows the boundary symbol for only the highest-ranking of these boundaries. Where American Indian reservation and American Indian tribal subdivision boundaries coincide, the map shows only the American Indian reservation boundaries.

Entity names are followed by either their FIPS code or census code; parentheses indicate a census code.

1 'MCD*' indicates a false MCD. These are for Census Bureau use only.

2 The CCD and CDP boundaries represent statistical entities only and are not updated through the BAS.

3 Incorporated place name color corresponds to the incorporated place fill color.

Due to space limitations, some road names, along with other feature and geography names on the map, may not be shown.

The Census Bureau stores primary and alternate road names, but only primary road names are used to label the roads on these maps.

Key to Adjacent Sheets

10	11	12
16	17	18
22	23	24

Sheet Location within Entity

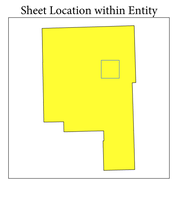

Sheet 17 of 42 PARENT sheets
Total Sheets: 44 (Index 1; Parent 42; Inset 1)

NAME: Union County (059)
ENTITY TYPE: County or statistically equivalent entity
ST: New Mexico (35)

INDEX OR PARENT SHEET #: 017
INSET SHEET #: 000000

2020 COUNTY REF MAP (PARENT)

5340235059000001700000 0

All legal boundaries and names are as reported through the 2020 Boundary and Annexation Survey (BAS) and Boundary Validation Program (BVP). The boundaries shown on this map are for Census Bureau statistical data collection and tabulation purposes only; their depiction and designation for statistical purposes does not constitute a determination of jurisdictional authority or rights of ownership or entitlement.

Data Source: U.S. Census Bureau's MAF/TIGER database (TAB20), November 2020
Created by: Geography Division: December 09, 2020

U.S. DEPARTMENT OF COMMERCE U.S. Census Bureau

Projection: Albers Equal Area Conic
Datum: NAD 83
Spheroid: GRS 80
1st Standard Parallel: 32 16 36
2nd Standard Parallel: 36 03 20
Central Meridian: -106 01 31
Latitude of Projection's Origin: 31 19 55
False Easting: 0
False Northing: 0

0 0.7 1.4 2.1 2.8 3.5 Kilometers
0 0.4 0.8 1.2 1.6 2 Miles
The plotted map scale is 1:24,000

N W E S

Boundary and Annexation Survey (BAS) ID: 23505900000
BAS Submission Deadline: March 1, 2021

PDF versions of the BAS maps are available at:
www.census.gov/programs-surveys/bas/geographies.html

For more information, or to request additional maps, please email geo.bas@census.gov, call 1-800-972-5651, or visit www.census.gov/programs-surveys/bas.html.

United States Census Bureau

GOVERNMENTAL UNIT REFERENCE MAP (2020): Union County, NM

LEGEND

SYMBOL DESCRIPTION	SYMBOL	LABEL STYLE
Federal American Indian Reservation		L'ANSE RESERVATION (TA 1880)
Off-Reservation Trust Land		T1880
American Indian Tribal Subdivision		SHONTO (620)
Alaska Native Regional Corporation (ANRC)		*NANA ANRC 52120*
State (or statistically equivalent entity)		NEW YORK 36
County (or statistically equivalent entity)		ERIE 029
Minor Civil Division (MCD)[1]		Lee town 41460
Census County Division (CCD)[2]		*Jemez CCD 91650*
Consolidated City		MILFORD 47500
Incorporated Place[3]		Davis 18100
Census Designated Place (CDP)[2]		*Cochiti 16560*

DESCRIPTION	SYMBOL	DESCRIPTION	SYMBOL
Interstate	5	Water Body	*Pleasant Lake*
U.S. Highway	2	Swamp or Marsh	*Okefenokee Swamp*
State Highway	4	Glacier	*Bering Glacier*
Other Road	Marsh Ln	Airport, Airfield, or Helicopter Landing Pad	Dónárd Airfield
Cul-de-sac		College or University	Coll/Univ
Circle		Military	Fort Belvoir
Geographic Offset or Corridor		Prison or Juvenile Detention Center	P/JDC
4WD Trail, Stairway, Alley, Walkway, or Ferry		Cemetery	Powell Cmtry
Railroad	Southern RR	Golf Course	Pinehurst GlfCrs
Pipeline or Power Line		National Park or Forest	Yosemite NP
Ridge or Fence		Other Park	St Francis Park
Property Line or Nonvisible Boundary		Outside Subject Area	
Perennial Stream	*Tumbling Cr*	Inset Area	A1
Intermittent Stream	*Piney Cr*		
Mountain Peak or Hill	*Mt. Baker*		

Where state, county, and/or MCD/CCD boundaries coincide, the map shows the boundary symbol for only the highest-ranking of these boundaries. Where American Indian reservation and American Indian tribal subdivision boundaries coincide, the map shows only the American Indian reservation boundaries.

Entity names are followed by either their FIPS code or census code; parentheses indicate a census code.

1 'MCD*' indicates a false MCD. These are for Census Bureau use only.

2 The CCD and CDP boundaries represent statistical entities only and are not updated through the BAS.

3 Incorporated place name color corresponds to the incorporated place fill color.

Due to space limitations, some road names, along with other feature and geography names on the map, may not be shown.

The Census Bureau stores primary and alternate road names, but only primary road names are used to label the roads on these maps.

Key to Adjacent Sheets

11	12	
17	18	
23	24	

Sheet Location within Entity

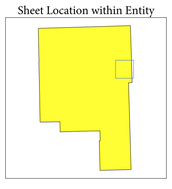

Sheet 18 of 42 PARENT sheets
Total Sheets: 44 (Index 1; Parent 42; Inset 1)

NAME: Union County (059)
ENTITY TYPE: County or statistically equivalent entity
ST: New Mexico (35)

INDEX OR PARENT SHEET #: 018
INSET SHEET #: 000000

2020 COUNTY REF MAP (PARENT)

5340235059000000180000 0

All legal boundaries and names are as reported through the 2020 Boundary and Annexation Survey (BAS) and Boundary Validation Program (BVP). The boundaries shown on this map are for Census Bureau statistical data collection and tabulation purposes only; their depiction and designation for statistical purposes does not constitute a determination of jurisdictional authority or rights of ownership or entitlement.

Data Source: U.S. Census Bureau's MAF/TIGER database (TAB20), November 2020
Created by Geography Division: December 09, 2020

U.S. DEPARTMENT OF COMMERCE U.S. Census Bureau

Projection: Albers Equal Area Conic
Datum: NAD 83
Spheroid: GRS 80
1st Standard Parallel: 32 16 36
2nd Standard Parallel: 36 03 20
Central Meridian: -106 01 31
Latitude of Projection's Origin: 31 19 55
False Easting: 0
False Northing: 0

0 0.7 1.4 2.1 2.8 3.5 Kilometers
0 0.4 0.8 1.2 1.6 2 Miles
The plotted map scale is 1:24,000

N W E S

Boundary and Annexation Survey (BAS) ID: 23505900000
BAS Submission Deadline: March 1, 2021

PDF versions of the BAS maps are available at:
www.census.gov/programs-surveys/bas/geographies.html

For more information, or to request additional maps, please email geo.bas@census.gov, call 1-800-972-5651, or visit www.census.gov/programs-surveys/bas.html.

United States Census Bureau

GOVERNMENTAL UNIT REFERENCE MAP (2020): Union County, NM

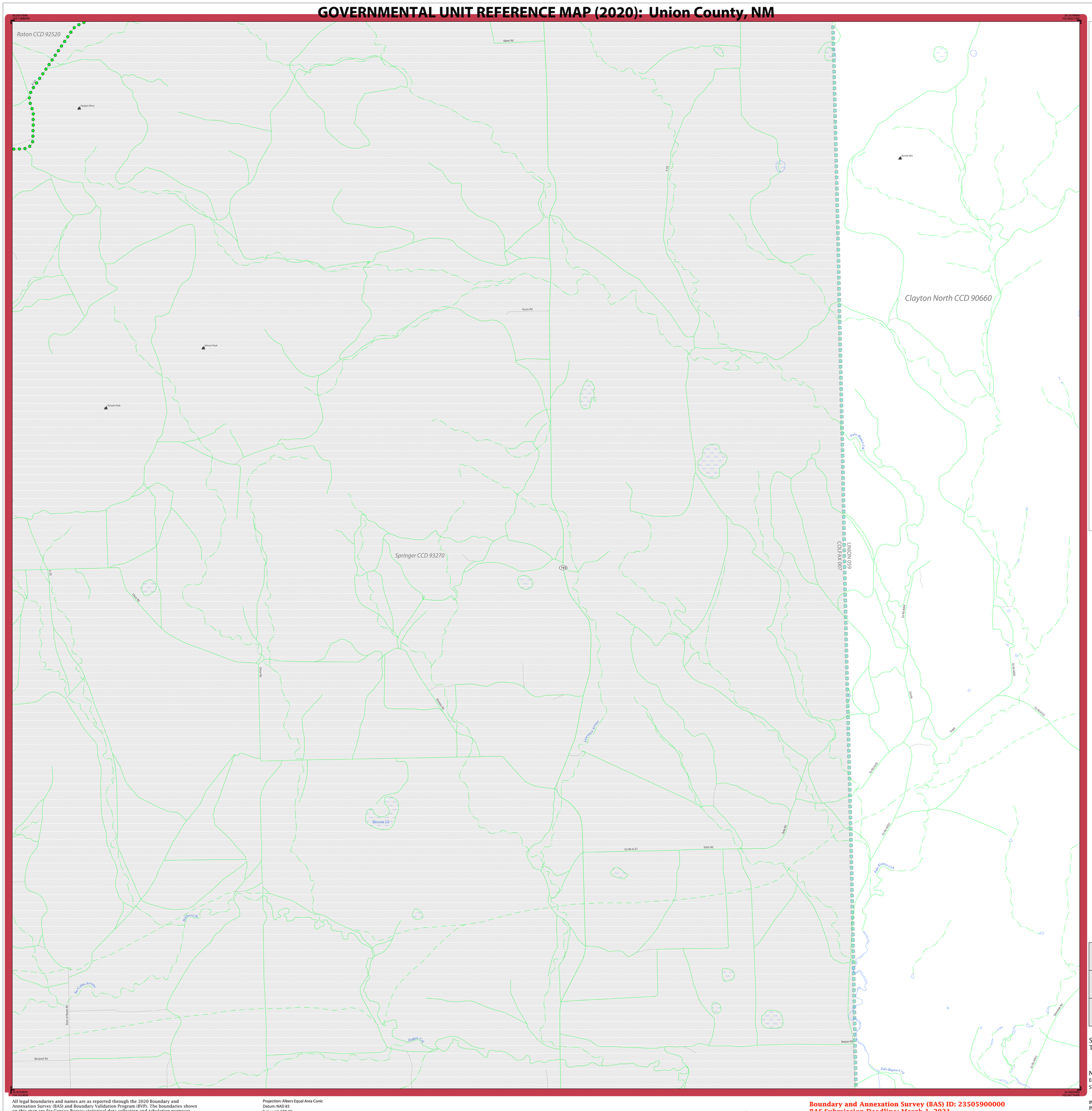
Raton CCD 92520
Clayton North CCD 90660
Springer CCD 93270
UNION 059
COLFAX 007
Alamo Rd
Yucca Rd
Cimarron Rd
Stevens Lk
Pale Blanco Cr
Pine Cr
Hollister Cr
Maple Rd
Windmill Rd
Point of Rocks Rd
Cos Rd A-37
Safia Rd
Bear Rd
Ridge Rd
Cove Rd
Cr 64 A05
Cr 64 A10
Cr 64 A15
Cr 64 A20
Cr 64 A25
Cr 64 A30
Cr 64 A35
Cr 64 A40
Cr 64 A45
Cr 64 A50
Cr 64 A55
Cr 64 A60
Cr 64 A65
Cr 64 A70
Cr 64 A75
Cr 64 A80
Cr 64 A85
Cr 64 A90
Cr 64 A95
Cr 64 B05
Cr 64 B10
Cr 64 B15
Cr 64 B20
Cr 64 B25
Cr 64 B30
Cr 64 B35
Cr 64 B40
Cr 64 B45
Cr 64 B50
Cr 64 B55
Cr 64 B60
Cr 64 B65
Cr 64 B70
Cr 64 B75
Cr 64 B80
Cr 64 B85
Cr 64 B90
Cr 64 B95
Cr 64 C05
Cr 64 C10
Cr 64 C15
Cr 64 C20
Cr 64 C25
Cr 64 C30
Cr 64 C35
Cr 64 C40
Cr 64 C45
Cr 64 C50
Cr 64 C55
Cr 64 C60
Cr 64 C65
Cr 64 C70
Cr 64 C75
Cr 64 C80
Cr 64 C85
Cr 64 C90
Cr 64 C95
Cr 64 D05
Cr 64 D10
Cr 64 D15
Cr 64 D20
Cr 64 D25
Cr 64 D30
Cr 64 D35
Cr 64 D40
Cr 64 D45
Cr 64 D50
Cr 64 D55
Cr 64 D60
Cr 64 D65
Cr 64 D70
Cr 64 D75
Cr 64 D80
Cr 64 D85
Cr 64 D90
Cr 64 D95
Cr 64 E05
Cr 64 E10
Cr 64 E15
Cr 64 E20
Cr 64 E25
Cr 64 E30
Cr 64 E35
Cr 64 E40
Cr 64 E45
Cr 64 E50
Cr 64 E55
Cr 64 E60
Cr 64 E65
Cr 64 E70
Cr 64 E75
Cr 64 E80
Cr 64 E85
Cr 64 E90
Cr 64 E95
Cr 64 F05
Cr 64 F10
Cr 64 F15
Cr 64 F20
Cr 64 F25
Cr 64 F30
Cr 64 F35
Cr 64 F40
Cr 64 F45
Cr 64 F50
Cr 64 F55
Cr 64 F60
Cr 64 F65
Cr 64 F70
Cr 64 F75
Cr 64 F80
Cr 64 F85
Cr 64 F90
Cr 64 F95
Cr 64 G05
Cr 64 G10
Cr 64 G15
Cr 64 G20
Cr 64 G25
Cr 64 G30
Cr 64 G35
Cr 64 G40
Cr 64 G45
Cr 64 G50
Cr 64 G55
Cr 64 G60
Cr 64 G65
Cr 64 G70
Cr 64 G75
Cr 64 G80
Cr 64 G85
Cr 64 G90
Cr 64 G95
Cr 64 H05
Cr 64 H10
Cr 64 H15
Cr 64 H20
Cr 64 H25
Cr 64 H30
Cr 64 H35
Cr 64 H40
Cr 64 H45
Cr 64 H50
Cr 64 H55
Cr 64 H60
Cr 64 H65
Cr 64 H70
Cr 64 H75
Cr 64 H80
Cr 64 H85
Cr 64 H90
Cr 64 H95
Cr 64 I05
Cr 64 I10
Cr 64 I15
Cr 64 I20
Cr 64 I25
Cr 64 I30
Cr 64 I35
Cr 64 I40
Cr 64 I45
Cr 64 I50
Cr 64 I55
Cr 64 I60
Cr 64 I65
Cr 64 I70
Cr 64 I75
Cr 64 I80
Cr 64 I85
Cr 64 I90
Cr 64 I95
Cr 64 J05
Cr 64 J10
Cr 64 J15
Cr 64 J20
Cr 64 J25
Cr 64 J30
Cr 64 J35
Cr 64 J40
Cr 64 J45
Cr 64 J50
Cr 64 J55
Cr 64 J60
Cr 64 J65
Cr 64 J70
Cr 64 J75
Cr 64 J80
Cr 64 J85
Cr 64 J90
Cr 64 J95
Cr 64 K05
Cr 64 K10
Cr 64 K15
Cr 64 K20
Cr 64 K25
Cr 64 K30
Cr 64 K35
Cr 64 K40
Cr 64 K45
Cr 64 K50
Cr 64 K55
Cr 64 K60
Cr 64 K65
Cr 64 K70
Cr 64 K75
Cr 64 K80
Cr 64 K85
Cr 64 K90
Cr 64 K95
Cr 64 L05
Cr 64 L10
Cr 64 L15
Cr 64 L20
Cr 64 L25
Cr 64 L30
Cr 64 L35
Cr 64 L40
Cr 64 L45
Cr 64 L50
Cr 64 L55
Cr 64 L60
Cr 64 L65
Cr 64 L70
Cr 64 L75
Cr 64 L80
Cr 64 L85
Cr 64 L90
Cr 64 L95
Cr 64 M05
Cr 64 M10
Cr 64 M15
Cr 64 M20
Cr 64 M25
Cr 64 M30
Cr 64 M35
Cr 64 M40
Cr 64 M45
Cr 64 M50
Cr 64 M55
Cr 64 M60
Cr 64 M65
Cr 64 M70
Cr 64 M75
Cr 64 M80
Cr 64 M85
Cr 64 M90
Cr 64 M95
Cr 64 N05
Cr 64 N10
Cr 64 N15
Cr 64 N20
Cr 64 N25
Cr 64 N30
Cr 64 N35
Cr 64 N40
Cr 64 N45
Cr 64 N50
Cr 64 N55
Cr 64 N60
Cr 64 N65
Cr 64 N70
Cr 64 N75
Cr 64 N80
Cr 64 N85
Cr 64 N90
Cr 64 N95
Cr 64 O05
Cr 64 O10
Cr 64 O15
Cr 64 O20
Cr 64 O25
Cr 64 O30
Cr 64 O35
Cr 64 O40
Cr 64 O45
Cr 64 O50
Cr 64 O55
Cr 64 O60
Cr 64 O65
Cr 64 O70
Cr 64 O75
Cr 64 O80
Cr 64 O85
Cr 64 O90
Cr 64 O95
Cr 64 P05
Cr 64 P10
Cr 64 P15
Cr 64 P20
Cr 64 P25
Cr 64 P30
Cr 64 P35
Cr 64 P40
Cr 64 P45
Cr 64 P50
Cr 64 P55
Cr 64 P60
Cr 64 P65
Cr 64 P70
Cr 64 P75
Cr 64 P80
Cr 64 P85
Cr 64 P90
Cr 64 P95
Cr 64 Q05
Cr 64 Q10
Cr 64 Q15
Cr 64 Q20
Cr 64 Q25
Cr 64 Q30
Cr 64 Q35
Cr 64 Q40
Cr 64 Q45
Cr 64 Q50
Cr 64 Q55
Cr 64 Q60
Cr 64 Q65
Cr 64 Q70
Cr 64 Q75
Cr 64 Q80
Cr 64 Q85
Cr 64 Q90
Cr 64 Q95
Cr 64 R05
Cr 64 R10
Cr 64 R15
Cr 64 R20
Cr 64 R25
Cr 64 R30
Cr 64 R35
Cr 64 R40
Cr 64 R45
Cr 64 R50
Cr 64 R55
Cr 64 R60
Cr 64 R65
Cr 64 R70
Cr 64 R75
Cr 64 R80
Cr 64 R85
Cr 64 R90
Cr 64 R95
Cr 64 S05
Cr 64 S10
Cr 64 S15
Cr 64 S20
Cr 64 S25
Cr 64 S30
Cr 64 S35
Cr 64 S40
Cr 64 S45
Cr 64 S50
Cr 64 S55
Cr 64 S60
Cr 64 S65
Cr 64 S70
Cr 64 S75
Cr 64 S80
Cr 64 S85
Cr 64 S90
Cr 64 S95
Cr 64 T05
Cr 64 T10
Cr 64 T15
Cr 64 T20
Cr 64 T25
Cr 64 T30
Cr 64 T35
Cr 64 T40
Cr 64 T45
Cr 64 T50
Cr 64 T55
Cr 64 T60
Cr 64 T65
Cr 64 T70
Cr 64 T75
Cr 64 T80
Cr 64 T85
Cr 64 T90
Cr 64 T95
Cr 64 U05
Cr 64 U10
Cr 64 U15
Cr 64 U20
Cr 64 U25
Cr 64 U30
Cr 64 U35
Cr 64 U40
Cr 64 U45
Cr 64 U50
Cr 64 U55
Cr 64 U60
Cr 64 U65
Cr 64 U70
Cr 64 U75
Cr 64 U80
Cr 64 U85
Cr 64 U90
Cr 64 U95
Cr 64 V05
Cr 64 V10
Cr 64 V15
Cr 64 V20
Cr 64 V25
Cr 64 V30
Cr 64 V35
Cr 64 V40
Cr 64 V45
Cr 64 V50
Cr 64 V55
Cr 64 V60
Cr 64 V65
Cr 64 V70
Cr 64 V75
Cr 64 V80
Cr 64 V85
Cr 64 V90
Cr 64 V95
Cr 64 W05
Cr 64 W10
Cr 64 W15
Cr 64 W20
Cr 64 W25
Cr 64 W30
Cr 64 W35
Cr 64 W40
Cr 64 W45
Cr 64 W50
Cr 64 W55
Cr 64 W60
Cr 64 W65
Cr 64 W70
Cr 64 W75
Cr 64 W80
Cr 64 W85
Cr 64 W90
Cr 64 W95
Cr 64 X05
Cr 64 X10
Cr 64 X15
Cr 64 X20
Cr 64 X25
Cr 64 X30
Cr 64 X35
Cr 64 X40
Cr 64 X45
Cr 64 X50
Cr 64 X55
Cr 64 X60
Cr 64 X65
Cr 64 X70
Cr 64 X75
Cr 64 X80
Cr 64 X85
Cr 64 X90
Cr 64 X95
Cr 64 Y05
Cr 64 Y10
Cr 64 Y15
Cr 64 Y20
Cr 64 Y25
Cr 64 Y30
Cr 64 Y35
Cr 64 Y40
Cr 64 Y45
Cr 64 Y50
Cr 64 Y55
Cr 64 Y60
Cr 64 Y65
Cr 64 Y70
Cr 64 Y75
Cr 64 Y80
Cr 64 Y85
Cr 64 Y90
Cr 64 Y95
Cr 64 Z05
Cr 64 Z10
Cr 64 Z15
Cr 64 Z20
Cr 64 Z25
Cr 64 Z30
Cr 64 Z35
Cr 64 Z40
Cr 64 Z45
Cr 64 Z50
Cr 64 Z55
Cr 64 Z60
Cr 64 Z65
Cr 64 Z70
Cr 64 Z75
Cr 64 Z80
Cr 64 Z85
Cr 64 Z90
Cr 64 Z95
Cr 64 AA05
Cr 64 AA10
Cr 64 AA15
Cr 64 AA20
Cr 64 AA25
Cr 64 AA30
Cr 64 AA35
Cr 64 AA40
Cr 64 AA45
Cr 64 AA50
Cr 64 AA55
Cr 64 AA60
Cr 64 AA65
Cr 64 AA70
Cr 64 AA75
Cr 64 AA80
Cr 64 AA85
Cr 64 AA90
Cr 64 AA95
Cr 64 AB05
Cr 64 AB10
Cr 64 AB15
Cr 64 AB20
Cr 64 AB25
Cr 64 AB30
Cr 64 AB35
Cr 64 AB40
Cr 64 AB45
Cr 64 AB50
Cr 64 AB55
Cr 64 AB60
Cr 64 AB65
Cr 64 AB70
Cr 64 AB75
Cr 64 AB80
Cr 64 AB85
Cr 64 AB90
Cr 64 AB95
Cr 64 AC05
Cr 64 AC10
Cr 64 AC15
Cr 64 AC20
Cr 64 AC25
Cr 64 AC30
Cr 64 AC35
Cr 64 AC40
Cr 64 AC45
Cr 64 AC50
Cr 64 AC55
Cr 64 AC60
Cr 64 AC65
Cr 64 AC70
Cr 64 AC75
Cr 64 AC80
Cr 64 AC85
Cr 64 AC90
Cr 64 AC95
Cr 64 AD05
Cr 64 AD10
Cr 64 AD15
Cr 64 AD20
Cr 64 AD25
Cr 64 AD30
Cr 64 AD35
Cr 64 AD40
Cr 64 AD45
Cr 64 AD50
Cr 64 AD55
Cr 64 AD60
Cr 64 AD65
Cr 64 AD70
Cr 64 AD75
Cr 64 AD80
Cr 64 AD85
Cr 64 AD90
Cr 64 AD95
Cr 64 AE05
Cr 64 AE10
Cr 64 AE15
Cr 64 AE20
Cr 64 AE25
Cr 64 AE30
Cr 64 AE35
Cr 64 AE40
Cr 64 AE45
Cr 64 AE50
Cr 64 AE55
Cr 64 AE60
Cr 64 AE65
Cr 64 AE70
Cr 64 AE75
Cr 64 AE80
Cr 64 AE85
Cr 64 AE90
Cr 64 AE95
Cr 64 AF05
Cr 64 AF10
Cr 64 AF15
Cr 64 AF20
Cr 64 AF25
Cr 64 AF30
Cr 64 AF35
Cr 64 AF40
Cr 64 AF45
Cr 64 AF50
Cr 64 AF55
Cr 64 AF60
Cr 64 AF65
Cr 64 AF70
Cr 64 AF75
Cr 64 AF80
Cr 64 AF85
Cr 64 AF90
Cr 64 AF95
Cr 64 AG05
Cr 64 AG10
Cr 64 AG15
Cr 64 AG20
Cr 64 AG25
Cr 64 AG30
Cr 64 AG35
Cr 64 AG40
Cr 64 AG45
Cr 64 AG50
Cr 64 AG55
Cr 64 AG60
Cr 64 AG65
Cr 64 AG70
Cr 64 AG75
Cr 64 AG80
Cr 64 AG85
Cr 64 AG90
Cr 64 AG95
Cr 64 AH05
Cr 64 AH10
Cr 64 AH15
Cr 64 AH20
Cr 64 AH25
Cr 64 AH30
Cr 64 AH35
Cr 64 AH40
Cr 64 AH45
Cr 64 AH50
Cr 64 AH55
Cr 64 AH60
Cr 64 AH65
Cr 64 AH70
Cr 64 AH75
Cr 64 AH80
Cr 64 AH85
Cr 64 AH90
Cr 64 AH95
Cr 64 AI05
Cr 64 AI10
Cr 64 AI15
Cr 64 AI20
Cr 64 AI25
Cr 64 AI30
Cr 64 AI35
Cr 64 AI40
Cr 64 AI45
Cr 64 AI50
Cr 64 AI55
Cr 64 AI60
Cr 64 AI65
Cr 64 AI70
Cr 64 AI75
Cr 64 AI80
Cr 64 AI85
Cr 64 AI90
Cr 64 AI95
Cr 64 AJ05
Cr 64 AJ10
Cr 64 AJ15
Cr 64 AJ20
Cr 64 AJ25
Cr 64 AJ30
Cr 64 AJ35
Cr 64 AJ40
Cr 64 AJ45
Cr 64 AJ50
Cr 64 AJ55
Cr 64 AJ60
Cr 64 AJ65
Cr 64 AJ70
Cr 64 AJ75
Cr 64 AJ80
Cr 64 AJ85
Cr 64 AJ90
Cr 64 AJ95
Cr 64 AK05
Cr 64 AK10
Cr 64 AK15
Cr 64 AK20
Cr 64 AK25
Cr 64 AK30
Cr 64 AK35
Cr 64 AK40
Cr 64 AK45
Cr 64 AK50
Cr 64 AK55
Cr 64 AK60
Cr 64 AK65
Cr 64 AK70
Cr 64 AK75
Cr 64 AK80
Cr 64 AK85
Cr 64 AK90
Cr 64 AK95
Cr 64 AL05
Cr 64 AL10
Cr 64 AL15
Cr 64 AL20
Cr 64 AL25
Cr 64 AL30
Cr 64 AL35
Cr 64 AL40
Cr 64 AL45
Cr 64 AL50
Cr 64 AL55
Cr 64 AL60
Cr 64 AL65
Cr 64 AL70
Cr 64 AL75
Cr 64 AL80
Cr 64 AL85
Cr 64 AL90
Cr 64 AL95
Cr 64 AM05
Cr 64 AM10
Cr 64 AM15
Cr 64 AM20
Cr 64 AM25
Cr 64 AM30
Cr 64 AM35
Cr 64 AM40
Cr 64 AM45
Cr 64 AM50
Cr 64 AM55
Cr 64 AM60
Cr 64 AM65
Cr 64 AM70
Cr 64 AM75
Cr 64 AM80
Cr 64 AM85
Cr 64 AM90
Cr 64 AM95
Cr 64 AN05
Cr 64 AN10
Cr 64 AN15
Cr 64 AN20
Cr 64 AN25
Cr 64 AN30
Cr 64 AN35
Cr 64 AN40
Cr 64 AN45
Cr 64 AN50
Cr 64 AN55
Cr 64 AN60
Cr 64 AN65
Cr 64 AN70
Cr 64 AN75
Cr 64 AN80
Cr 64 AN85
Cr 64 AN90
Cr 64 AN95
Cr 64 AO05
Cr 64 AO10
Cr 64 AO15
Cr 64 AO20
Cr 64 AO25
Cr 64 AO30
Cr 64 AO35
Cr 64 AO40
Cr 64 AO45
Cr 64 AO50
Cr 64 AO55
Cr 64 AO60
Cr 64 AO65
Cr 64 AO70
Cr 64 AO75
Cr 64 AO80
Cr 64 AO85
Cr 64 AO90
Cr 64 AO95
Cr 64 AP05
Cr 64 AP10
Cr 64 AP15
Cr 64 AP20
Cr 64 AP25
Cr 64 AP30
Cr 64 AP35
Cr 64 AP40
Cr 64 AP45
Cr 64 AP50
Cr 64 AP55
Cr 64 AP60
Cr 64 AP65
Cr 64 AP70
Cr 64 AP75
Cr 64 AP80
Cr 64 AP85
Cr 64 AP90
Cr 64 AP95
Cr 64 AQ05
Cr 64 AQ10
Cr 64 AQ15
Cr 64 AQ20
Cr 64 AQ25
Cr 64 AQ30
Cr 64 AQ35
Cr 64 AQ40
Cr 64 AQ45
Cr 64 AQ50
Cr 64 AQ55
Cr 64 AQ60
Cr 64 AQ65
Cr 64 AQ70
Cr 64 AQ75
Cr 64 AQ80
Cr 64 AQ85
Cr 64 AQ90
Cr 64 AQ95
Cr 64 AR05
Cr 64 AR10
Cr 64 AR15
Cr 64 AR20
Cr 64 AR25
Cr 64 AR30
Cr 64 AR35
Cr 64 AR40
Cr 64 AR45
Cr 64 AR50
Cr 64 AR55
Cr 64 AR60
Cr 64 AR65
Cr 64 AR70
Cr 64 AR75
Cr 64 AR80
Cr 64 AR85
Cr 64 AR90
Cr 64 AR95
Cr 64 AS05
Cr 64 AS10
Cr 64 AS15
Cr 64 AS20
Cr 64 AS25
Cr 64 AS30
Cr 64 AS35
Cr 64 AS40
Cr 64 AS45
Cr 64 AS50
Cr 64 AS55
Cr 64 AS60
Cr 64 AS65
Cr 64 AS70
Cr 64 AS75
Cr 64 AS80
Cr 64 AS85
Cr 64 AS90
Cr 64 AS95
Cr 64 AT05
Cr 64 AT10
Cr 64 AT15
Cr 64 AT20
Cr 64 AT25
Cr 64 AT30
Cr 64 AT35
Cr 64 AT40
Cr 64 AT45
Cr 64 AT50
Cr 64 AT55
Cr 64 AT60
Cr 64 AT65
Cr 64 AT70
Cr 64 AT75
Cr 64 AT80
Cr 64 AT85
Cr 64 AT90
Cr 64 AT95
Cr 64 AU05
Cr 64 AU10
Cr 64 AU15
Cr 64 AU20
Cr 64 AU25
Cr 64 AU30
Cr 64 AU35
Cr 64 AU40
Cr 64 AU45
Cr 64 AU50
Cr 64 AU55
Cr 64 AU60
Cr 64 AU65
Cr 64 AU70
Cr 64 AU75
Cr 64 AU80
Cr 64 AU85
Cr 64 AU90
Cr 64 AU95
Cr 64 AV05
Cr 64 AV10
Cr 64 AV15
Cr 64 AV20
Cr 64 AV25
Cr 64 AV30
Cr 64 AV35
Cr 64 AV40
Cr 64 AV45
Cr 64 AV50
Cr 64 AV55
Cr 64 AV60
Cr 64 AV65
Cr 64 AV70
Cr 64 AV75
Cr 64 AV80
Cr 64 AV85
Cr 64 AV90
Cr 64 AV95
Cr 64 AW05
Cr 64 AW10
Cr 64 AW15
Cr 64 AW20
Cr 64 AW25
Cr 64 AW30
Cr 64 AW35
Cr 64 AW40
Cr 64 AW45
Cr 64 AW50
Cr 64 AW55
Cr 64 AW60
Cr 64 AW65
Cr 64 AW70
Cr 64 AW75
Cr 64 AW80
Cr 64 AW85
Cr 64 AW90
Cr 64 AW95
Cr 64 AX05
Cr 64 AX10
Cr 64 AX15
Cr 64 AX20
Cr 64 AX25
Cr 64 AX30
Cr 64 AX35
Cr 64 AX40
Cr 64 AX45
Cr 64 AX50
Cr 64 AX55
Cr 64 AX60
Cr 64 AX65
Cr 64 AX70
Cr 64 AX75
Cr 64 AX80
Cr 64 AX85
Cr 64 AX90
Cr 64 AX95
Cr 64 AY05
Cr 64 AY10
Cr 64 AY15
Cr 64 AY20
Cr 64 AY25
Cr 64 AY30
Cr 64 AY35
Cr 64 AY40
Cr 64 AY45
Cr 64 AY50
Cr 64 AY55
Cr 64 AY60
Cr 64 AY65
Cr 64 AY70
Cr 64 AY75
Cr 64 AY80
Cr 64 AY85
Cr 64 AY90
Cr 64 AY95
Cr 64 AZ05
Cr 64 AZ10
Cr 64 AZ15
Cr 64 AZ20
Cr 64 AZ25
Cr 64 AZ30
Cr 64 AZ35
Cr 64 AZ40
Cr 64 AZ45
Cr 64 AZ50
Cr 64 AZ55
Cr 64 AZ60
Cr 64 AZ65
Cr 64 AZ70
Cr 64 AZ75
Cr 64 AZ80
Cr 64 AZ85
Cr 64 AZ90
Cr 64 AZ95
Cr 64 BA05
Cr 64 BA10
Cr 64 BA15
Cr 64 BA20
Cr 64 BA25
Cr 64 BA30
Cr 64 BA35
Cr 64 BA40
Cr 64 BA45
Cr 64 BA50
Cr 64 BA55
Cr 64 BA60
Cr 64 BA65
Cr 64 BA70
Cr 64 BA75
Cr 64 BA80
Cr 64 BA85
Cr 64 BA90
Cr 64 BA95
Cr 64 BB05
Cr 64 BB10
Cr 64 BB15
Cr 64 BB20
Cr 64 BB25
Cr 64 BB30
Cr 64 BB35
Cr 64 BB40
Cr 64 BB45
Cr 64 BB50
Cr 64 BB55
Cr 64 BB60
Cr 64 BB65
Cr 64 BB70
Cr 64 BB75
Cr 64 BB80
Cr 64 BB85
Cr 64 BB90
Cr 64 BB95
Cr 64 BC05
Cr 64 BC10
Cr 64 BC15
Cr 64 BC20
Cr 64 BC25
Cr 64 BC30
Cr 64 BC35
Cr 64 BC40
Cr 64 BC45
Cr 64 BC50
Cr 64 BC55
Cr 64 BC60
Cr 64 BC65
Cr 64 BC70
Cr 64 BC75
Cr 64 BC80
Cr 64 BC85
Cr 64 BC90
Cr 64 BC95
Cr 64 BD05
Cr 64 BD10
Cr 64 BD15
Cr 64 BD20
Cr 64 BD25
Cr 64 BD30
Cr 64 BD35
Cr 64 BD40
Cr 64 BD45
Cr 64 BD50
Cr 64 BD55
Cr 64 BD60
Cr 64 BD65
Cr 64 BD70
Cr 64 BD75
Cr 64 BD80
Cr 64 BD85
Cr 64 BD90
Cr 64 BD95
Cr 64 BE05
Cr 64 BE10
Cr 64 BE15
Cr 64 BE20
Cr 64 BE25
Cr 64 BE30
Cr 64 BE35
Cr 64 BE40
Cr 64 BE45
Cr 64 BE50
Cr 64 BE55
Cr 64 BE60
Cr 64 BE65
Cr 64 BE70
Cr 64 BE75
Cr 64 BE80
Cr 64 BE85
Cr 64 BE90
Cr 64 BE95
Cr 64 BF05
Cr 64 BF10
Cr 64 BF15
Cr 64 BF20
Cr 64 BF25
Cr 64 BF30
Cr 64 BF35
Cr 64 BF40
Cr 64 BF45
Cr 64 BF50
Cr 64 BF55
Cr 64 BF60
Cr 64 BF65
Cr 64 BF70
Cr 64 BF75
Cr 64 BF80
Cr 64 BF85
Cr 64 BF90
Cr 64 BF95
Cr 64 BG05
Cr 64 BG10
Cr 64 BG15
Cr 64 BG20
Cr 64 BG25
Cr 64 BG30
Cr 64 BG35
Cr 64 BG40
Cr 64 BG45
Cr 64 BG50
Cr 64 BG55
Cr 64 BG60
Cr 64 BG65
Cr 64 BG70
Cr 64 BG75
Cr 64 BG80
Cr 64 BG85
Cr 64 BG90
Cr 64 BG95
Cr 64 BH05
Cr 64 BH10
Cr 64 BH15
Cr 64 BH20
Cr 64 BH25
Cr 64 BH30
Cr 64 BH35
Cr 64 BH40
Cr 64 BH45
Cr 64 BH50
Cr 64 BH55
Cr 64 BH60
Cr 64 BH65
Cr 64 BH70
Cr 64 BH75
Cr 64 BH80
Cr 64 BH85
Cr 64 BH90
Cr 64 BH95
Cr 64 BI05
Cr 64 BI10
Cr 64 BI15
Cr 64 BI20
Cr 64 BI25
Cr 64 BI30
Cr 64 BI35
Cr 64 BI40
Cr 64 BI45
Cr 64 BI50
Cr 64 BI55
Cr 64 BI60
Cr 64 BI65
Cr 64 BI70
Cr 64 BI75
Cr 64 BI80
Cr 64 BI85
Cr 64 BI90
Cr 64 BI95
Cr 64 BJ05
Cr 64 BJ10
Cr 64 BJ15
Cr 64 BJ20
Cr 64 BJ25
Cr 64 BJ30
Cr 64 BJ35
Cr 64 BJ40
Cr 64 BJ45
Cr 64 BJ50
Cr 64 BJ55
Cr 64 BJ60
Cr 64 BJ65
Cr 64 BJ70
Cr 64 BJ75
Cr 64 BJ80
Cr 64 BJ85
Cr 64 BJ90
Cr 64 BJ95
Cr 64 BK05
Cr 64 BK10
Cr 64 BK15
Cr 64 BK20
Cr 64 BK25
Cr 64 BK30
Cr 64 BK35
Cr 64 BK40
Cr 64 BK45
Cr 64 BK50
Cr 64 BK55
Cr 64 BK60
Cr 64 BK65
Cr 64 BK70
Cr 64 BK75
Cr 64 BK80
Cr 64 BK85
Cr 64 BK90
Cr 64 BK95
Cr 64 BL05
Cr 64 BL10
Cr 64 BL15
Cr 64 BL20
Cr 64 BL25
Cr 64 BL30
Cr 64 BL35
Cr 64 BL40
Cr 64 BL45
Cr 64 BL50
Cr 64 BL55
Cr 64 BL60
Cr 64 BL65
Cr 64 BL70
Cr 64 BL75
Cr 64 BL80
Cr 64 BL85
Cr 64 BL90
Cr 64 BL95
Cr 64 BM05
Cr 64 BM10
Cr 64 BM15
Cr 64 BM20
Cr 64 BM25
Cr 64 BM30
Cr 64 BM35
Cr 64 BM40
Cr 64 BM45
Cr 64 BM50
Cr 64 BM55
Cr 64 BM60
Cr 64 BM65
Cr 64 BM70
Cr 64 BM75
Cr 64 BM80
Cr 64 BM85
Cr 64 BM90
Cr 64 BM95
Cr 64 BN05
Cr 64 BN10
Cr 64 BN15
Cr 64 BN20
Cr 64 BN25
Cr 64 BN30
Cr 64 BN35
Cr 64 BN40
Cr 64 BN45
Cr 64 BN50
Cr 64 BN55
Cr 64 BN60
Cr 64 BN65
Cr 64 BN70
Cr 64 BN75
Cr 64 BN80
Cr 64 BN85
Cr 64 BN90
Cr 64 BN95
Cr 64 BO05
Cr 64 BO10
Cr 64 BO15
Cr 64 BO20
Cr 64 BO25
Cr 64 BO30
Cr 64 BO35
Cr 64 BO40
Cr 64 BO45
Cr 64 BO50
Cr 64 BO55
Cr 64 BO60
Cr 64 BO65
Cr 64 BO70
Cr 64 BO75
Cr 64 BO80
Cr 64 BO85
Cr 64 BO90
Cr 64 BO95
Cr 64 BP05
Cr 64 BP10
Cr 64 BP15
Cr 64 BP20
Cr 64 BP25
Cr 64 BP30
Cr 64 BP35
Cr 64 BP40
Cr 64 BP45
Cr 64 BP50
Cr 64 BP55
Cr 64 BP60
Cr 64 BP65
Cr 64 BP70
Cr 64 BP75
Cr 64 BP80
Cr 64 BP85
Cr 64 BP90
Cr 64 BP95
Cr 64 BQ05
Cr 64 BQ10
Cr 64 BQ15
Cr 64 BQ20
Cr 64 BQ25
Cr 64 BQ30
Cr 64 BQ35
Cr 64 BQ40
Cr 64 BQ45
Cr 64 BQ50
Cr 64 BQ55
Cr 64 BQ60
Cr 64 BQ65
Cr 64 BQ70
Cr 64 BQ75
Cr 64 BQ80
Cr 64 BQ85
Cr 64 BQ90
Cr 64 BQ95
Cr 64 BR05
Cr 64 BR10
Cr 64 BR15
Cr 64 BR20
Cr 64 BR25
Cr 64 BR30
Cr 64 BR35
Cr 64 BR40
Cr 64 BR45
Cr 64 BR50
Cr 64 BR55
Cr 64 BR60
Cr 64 BR65
Cr 64 BR70
Cr 64 BR75
Cr 64 BR80
Cr 64 BR85
Cr 64 BR90
Cr 64 BR95
Cr 64 BS05
Cr 64 BS10
Cr 64 BS15
Cr 64 BS20
Cr 64 BS25
Cr 64 BS30
Cr 64 BS35
Cr 64 BS40
Cr 64 BS45
Cr 64 BS50
Cr 64 BS55
Cr 64 BS60
Cr 64 BS65
Cr 64 BS70
Cr 64 BS75
Cr 64 BS80
Cr 64 BS85
Cr 64 BS90
Cr 64 BS95
Cr 64 BT05
Cr 64 BT10
Cr 64 BT15
Cr 64 BT20
Cr 64 BT25
Cr 64 BT30
Cr 64 BT35
Cr 64 BT40
Cr 64 BT45
Cr 64 BT50
Cr 64 BT55
Cr 64 BT60
Cr 64 BT65
Cr 64 BT70
Cr 64 BT75
Cr 64 BT80
Cr 64 BT85
Cr 64 BT90
Cr 64 BT95
Cr 64 BU05
Cr 64 BU10
Cr 64 BU15
Cr 64 BU20
Cr 64 BU25
Cr 64 BU30
Cr 64 BU35
Cr 64 BU40
Cr 64 BU45
Cr 64 BU50
Cr 64 BU55
Cr 64 BU60
Cr 64 BU65
Cr 64 BU70
Cr 64 BU75
Cr 64 BU80
Cr 64 BU85
Cr 64 BU90
Cr 64 BU95
Cr 64 BV05
Cr 64 BV10
Cr 64 BV15
Cr 64 BV20
Cr 64 BV25
Cr 64 BV30
Cr 64 BV35
Cr 64 BV40
Cr 64 BV45
Cr 64 BV50
Cr 64 BV55
Cr 64 BV60
Cr 64 BV65
Cr 64 BV70
Cr 64 BV75
Cr 64 BV80
Cr 64 BV85
Cr 64 BV90
Cr 64 BV95
Cr 64 BW05
Cr 64 BW10
Cr 64 BW15
Cr 64 BW20
Cr 64 BW25
Cr 64 BW30
Cr 64 BW35
Cr 64 BW40
Cr 64 BW45
Cr 64 BW50
Cr 64 BW55
Cr 64 BW60
Cr 64 BW65
Cr 64 BW70
Cr 64 BW75
Cr 64 BW80
Cr 64 BW85
Cr 64 BW90
Cr 64 BW95
Cr 64 BX05
Cr 64 BX10
Cr 64 BX15
Cr 64 BX20
Cr 64 BX25
Cr 64 BX30
Cr 64 BX35
Cr 64 BX40
Cr 64 BX45
Cr 64 BX50
Cr 64 BX55
Cr 64 BX60
Cr 64 BX65
Cr 64 BX70
Cr 64 BX75
Cr 64 BX80
Cr 64 BX85
Cr 64 BX90
Cr 64 BX95
Cr 64 BY05
Cr 64 BY10
Cr 64 BY15
Cr 64 BY20
Cr 64 BY25
Cr 64 BY30
Cr 64 BY35
Cr 64 BY40
Cr 64 BY45
Cr 64 BY50
Cr 64 BY55
Cr 64 BY60
Cr 64 BY65
Cr 64 BY70
Cr 64 BY75
Cr 64 BY80
Cr 64 BY85
Cr 64 BY90
Cr 64 BY95
Cr 64 BZ05
Cr 64 BZ10
Cr 64 BZ15
Cr 64 BZ20
Cr 64 BZ25
Cr 64 BZ30
Cr 64 BZ35
Cr 64 BZ40
Cr 64 BZ45
Cr 64 BZ50
Cr 64 BZ55
Cr 64 BZ60
Cr 64 BZ65
Cr 64 BZ70
Cr 64 BZ75
Cr 64 BZ80
Cr 64 BZ85
Cr 64 BZ90
Cr 64 BZ95
Cr 64 CA05
Cr 64 CA10
Cr 64 CA15
Cr 64 CA20
Cr 64 CA25
Cr 64 CA30
Cr 64 CA35
Cr 64 CA40
Cr 64 CA45
Cr 64 CA50
Cr 64 CA55
Cr 64 CA60
Cr 64 CA65
Cr 64 CA70
Cr 64 CA75
Cr 64 CA80
Cr 64 CA85
Cr 64 CA90
Cr 64 CA95
Cr 64 CB05
Cr 64 CB10
Cr 64 CB15
Cr 64 CB20
Cr 64 CB25
Cr 64 CB30
Cr 64 CB35
Cr 64 CB40
Cr 64 CB45
Cr 64 CB50
Cr 64 CB55
Cr 64 CB60
Cr 64 CB65
Cr 64 CB70
Cr 64 CB75
Cr 64 CB80
Cr 64 CB85
Cr 64 CB90
Cr 64 CB95
Cr 64 CC05
Cr 64 CC10
Cr 64 CC15
Cr 64 CC20
Cr 64 CC25
Cr 64 CC30
Cr 64 CC35
Cr 64 CC40
Cr 64 CC45
Cr 64 CC50
Cr 64 CC55
Cr 64 CC60
Cr 64 CC65
Cr 64 CC70
Cr 64 CC75
Cr 64 CC80
Cr 64 CC85
Cr 64 CC90
Cr 64 CC95
Cr 64 CD05
Cr 64 CD10
Cr 64 CD15
Cr 64 CD20
Cr 64 CD25
Cr 64 CD30
Cr 64 CD35
Cr 64 CD40
Cr 64 CD45
Cr 64 CD50
Cr 64 CD55
Cr 64 CD60
Cr 64 CD65
Cr 64 CD70
Cr 64 CD75
Cr 64 CD80
Cr 64 CD85
Cr 64 CD90
Cr 64 CD95
Cr 64 CE05
Cr 64 CE10
Cr 64 CE15
Cr 64 CE20
Cr 64 CE25
Cr 64 CE30
Cr 64 CE35
Cr 64 CE40
Cr 64 CE45
Cr 64 CE50
Cr 64 CE55
Cr 64 CE60
Cr 64 CE65
Cr 64 CE70
Cr 64 CE75
Cr 64 CE80
Cr 64 CE85
Cr 64 CE90
Cr 64 CE95
Cr 64 CF05
Cr 64 CF10
Cr 64 CF15
Cr 64 CF20
Cr 64 CF25
Cr 64 CF30
Cr 64 CF35
Cr 64 CF40
Cr 64 CF45
Cr 64 CF50
Cr 64 CF55
Cr 64 CF60
Cr 64 CF65
Cr 64 CF70
Cr 64 CF75
Cr 64 CF80
Cr 64 CF85
Cr 64 CF90
Cr 64 CF95
Cr 64 CG05
Cr 64 CG10
Cr 64 CG15
Cr 64 CG20
Cr 64 CG25
Cr 64 CG30
Cr 64 CG35
Cr 64 CG40
Cr

GOVERNMENTAL UNIT REFERENCE MAP (2020): Union County, NM

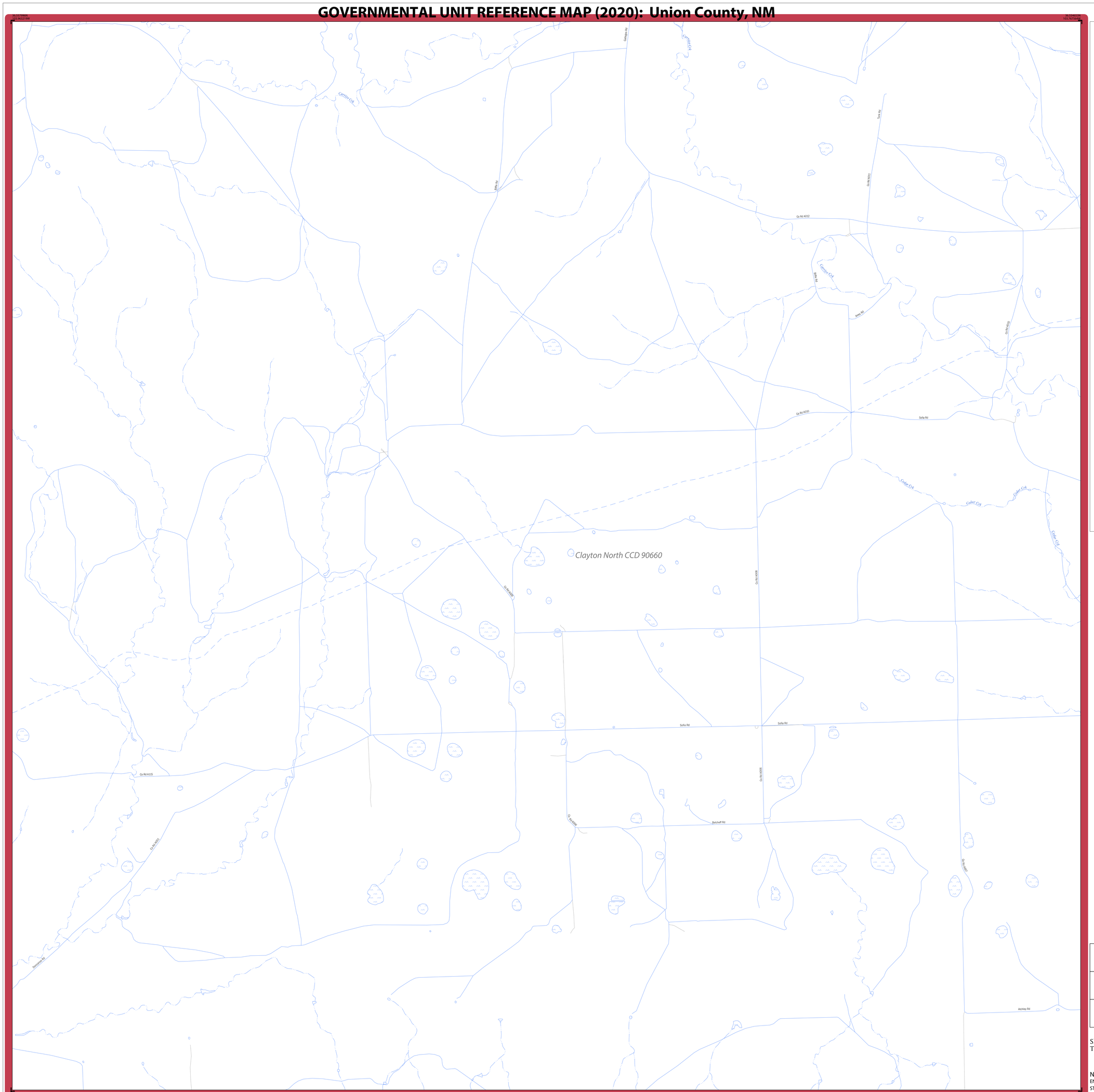

LEGEND

SYMBOL DESCRIPTION	SYMBOL	LABEL STYLE
Federal American Indian Reservation		L'ANSE RESERVATION (TA 1880)
Off-Reservation Trust Land		T1880
American Indian Tribal Subdivision		SHONTO (620)
Alaska Native Regional Corporation (ANRC)		NANA ANRC 52120
State (or statistically equivalent entity)		NEW YORK 36
County (or statistically equivalent entity)		ERIE 029
Minor Civil Division (MCD)[1]		Lee town 41460
Census County Division (CCD)[2]		Jemez CCD 91650
Consolidated City		MILFORD 47500
Incorporated Place[3]		Davis 18100
Census Designated Place (CDP)[2]		Cochiti 16560

DESCRIPTION	SYMBOL	DESCRIPTION	SYMBOL
Interstate	I	Water Body	Pleasant Lake
U.S. Highway	2	Swamp or Marsh	Okefenokee Swamp
State Highway	4	Glacier	Bering Glacier
Other Road	Marsh Ln	Airport, Airfield, or Helicopter Landing Pad	Dónard Airfoph
Cul-de-sac		College or University	Coll/Univ
Circle		Military	Fort Belvoir
Geographic Offset or Corridor		Prison or Juvenile Detention Center	P/JDC
4WD Trail, Stairway, Alley, Walkway, or Ferry		Cemetery	Powell Cmtry
Railroad	Southern RR	Golf Course	Pinehurst GlfCrs
Pipeline or Power Line		National Park or Forest	Yosemite NP
Ridge or Fence		Other Park	St Francis Park
Property Line or Nonvisible Boundary		Outside Subject Area	
Perennial Stream	Tumbling Cr	Inset Area	A1
Intermittent Stream	Piney Cr		
Mountain Peak or Hill	Mt. Baker		

Where state, county, and/or MCD/CCD boundaries coincide, the map shows the boundary symbol for only the highest-ranking of these boundaries. Where American Indian reservation and American Indian tribal subdivision boundaries coincide, the map shows only the American Indian reservation boundaries.

Entity names are followed by either their FIPS code or census code; parentheses indicate a census code.

1 'MCD*' indicates a false MCD. These are for Census Bureau use only.

2 The CCD and CDP boundaries represent statistical entities only and are not updated through the BAS.

3 Incorporated place name color corresponds to the incorporated place fill color.

Due to space limitations, some road names, along with other feature and geography names on the map, may not be shown.

The Census Bureau stores primary and alternate road names, but only primary road names are used to label the roads on these maps.

Key to Adjacent Sheets

13	14	15
19	20	21
25	26	27

Sheet Location within Entity

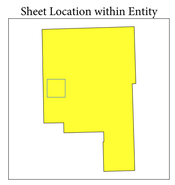

Sheet 20 of 42 PARENT sheets
Total Sheets: 44 (Index 1; Parent 42; Inset 1)

NAME: Union County (059)
ENTITY TYPE: County or statistically equivalent entity
ST: New Mexico (35)

INDEX OR PARENT SHEET #: 020
INSET SHEET #: 000000

2020 COUNTY REF MAP (PARENT)

5340235059000000020000000

All legal boundaries and names are as reported through the 2020 Boundary and Annexation Survey (BAS) and Boundary Validation Program (BVP). The boundaries shown on this map are for Census Bureau statistical data collection and tabulation purposes only; their depiction and designation for statistical purposes does not constitute a determination of jurisdictional authority or rights of ownership or entitlement.

Data Source: U.S. Census Bureau's MAF/TIGER database (TAB20), November 2020
Created by Geography Division: December 09, 2020

U.S. DEPARTMENT OF COMMERCE U.S. Census Bureau

Projection: Albers Equal Area Conic
Datum: NAD 83
Spheroid: GRS 80
1st Standard Parallel: 32 16 36
2nd Standard Parallel: 36 03 20
Central Meridian: -106 01 31
Latitude of Projection's Origin: 31 19 55
False Easting: 0
False Northing: 0

0 0.7 1.4 2.1 2.8 3.5 Kilometers
0 0.4 0.8 1.2 1.6 2 Miles
The plotted map scale is 1:24,000

N W E S

Boundary and Annexation Survey (BAS) ID: 23505900000
BAS Submission Deadline: March 1, 2021

PDF versions of the BAS maps are available at:
www.census.gov/programs-surveys/bas/geographies.html

For more information, or to request additional maps, please email geo.bas@census.gov, call 1-800-972-5651, or visit www.census.gov/programs-surveys/bas.html.

United States Census Bureau

GOVERNMENTAL UNIT REFERENCE MAP (2020): Union County, NM

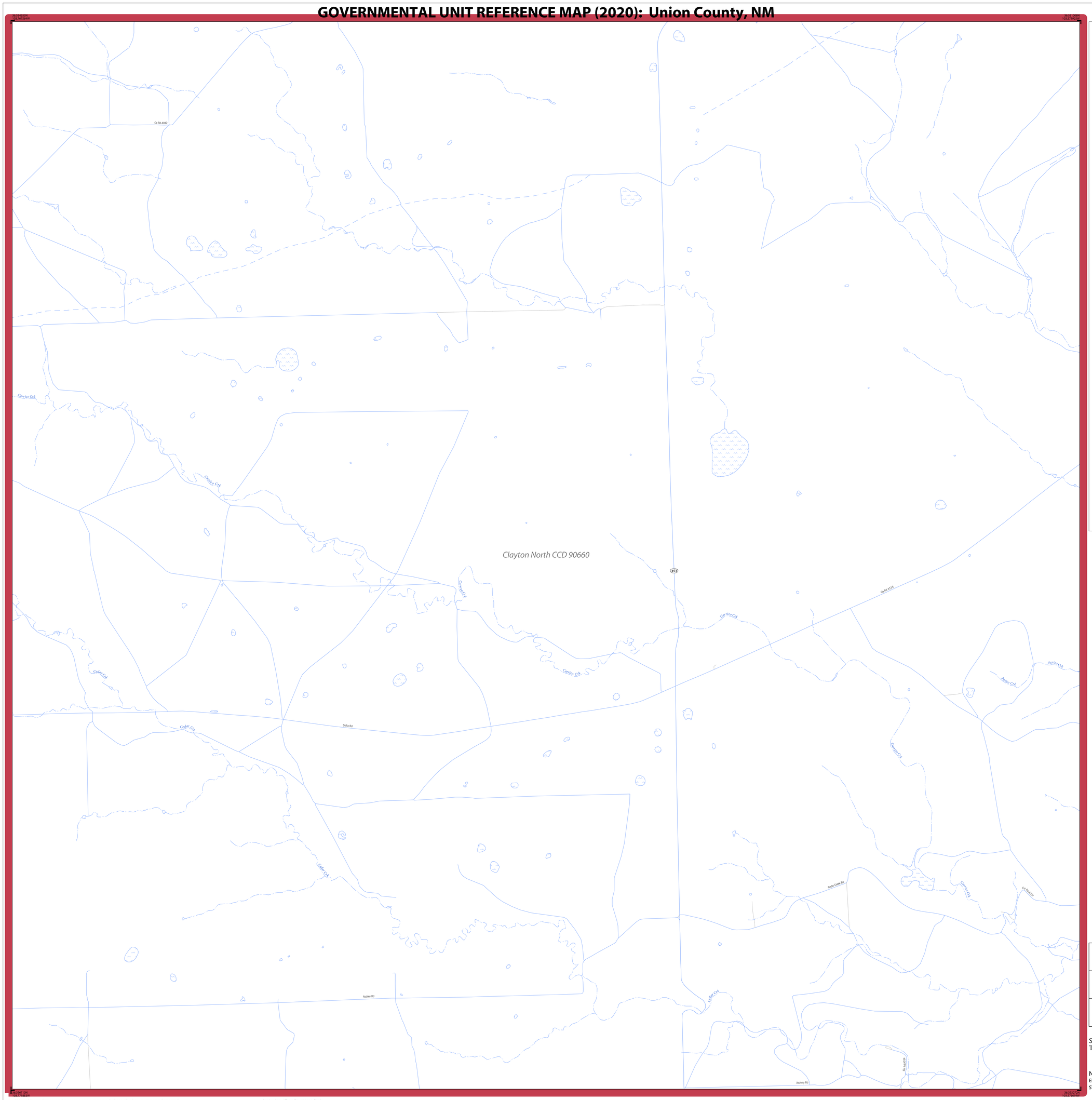

LEGEND

SYMBOL DESCRIPTION	SYMBOL	LABEL STYLE
Federal American Indian Reservation		L'ANSE RESERVATION (TA 1880)
Off-Reservation Trust Land		T1880
American Indian Tribal Subdivision		SHONTO (620)
Alaska Native Regional Corporation (ANRC)		*NANA ANRC 52120*
State (or statistically equivalent entity)		NEW YORK 36
County (or statistically equivalent entity)		ERIE 029
Minor Civil Division (MCD)[1]		Lee town 41460
Census County Division (CCD)[2]		*Jemez CCD 91650*
Consolidated City		MILFORD 47500
Incorporated Place[3]		Davis 18100
Census Designated Place (CDP)[2]		*Cochiti 16560*

DESCRIPTION	SYMBOL	DESCRIPTION	SYMBOL
Interstate	5	Water Body	*Pleasant Lake*
U.S. Highway	2	Swamp or Marsh	*Okefenokee Swamp*
State Highway	4	Glacier	*Bering Glacier*
Other Road	Marsh Ln	Airport, Airfield, or Helicopter Landing Pad	Donald Airport
Cul-de-sac		College or University	Coll/Univ
Circle		Military	Fort Belvoir
Geographic Offset or Corridor		Prison or Juvenile Detention Center	P/JDC
4WD Trail, Stairway, Alley, Walkway, or Ferry		Cemetery	Powell Cmtry
Railroad	Southern RR	Golf Course	Pinehurst GlfCrs
Pipeline or Power Line		National Park or Forest	Yosemite NP
Ridge or Fence		Other Park	St Francis Park
Property Line or Nonvisible Boundary		Outside Subject Area	
Perennial Stream	*Tumbling Cr*	Inset Area	A1
Intermittent Stream	*Piney Cr*		
Mountain Peak or Hill	*Mt. Baker*		

Where state, county, and/or MCD/CCD boundaries coincide, the map shows the boundary symbol for only the highest-ranking of these boundaries. Where American Indian reservation and American Indian tribal subdivision boundaries coincide, the map shows only the American Indian reservation boundaries.

Entity names are followed by either their FIPS code or census code; parentheses indicate a census code.

1 'MCD*' indicates a false MCD. These are for Census Bureau use only.

2 The CCD and CDP boundaries represent statistical entities only and are not updated through the BAS.

3 Incorporated place name color corresponds to the incorporated place fill color.

Due to space limitations, some road names, along with other feature and geography names on the map, may not be shown.

The Census Bureau stores primary and alternate road names, but only primary road names are used to label the roads on these maps.

Key to Adjacent Sheets

14	15	16
20	21	22
26	27	28

Sheet Location within Entity

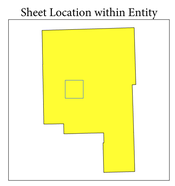

Sheet 21 of 42 PARENT sheets
Total Sheets: 44 (Index 1; Parent 42; Inset 1)

NAME: Union County (059)
ENTITY TYPE: County or statistically equivalent entity
ST: New Mexico (35)

INDEX OR PARENT SHEET #: 021
INSET SHEET #: 000000

2020 COUNTY REF MAP (PARENT)

5340235059000000021000000

All legal boundaries and names are as reported through the 2020 Boundary and Annexation Survey (BAS) and Boundary Validation Program (BVP). The boundaries shown on this map are for Census Bureau statistical data collection and tabulation purposes only; their depiction and designation for statistical purposes does not constitute a determination of jurisdictional authority or rights of ownership or entitlement.

Data Source: U.S. Census Bureau's MAF/TIGER database (TAB20), November 2020
Created by Geography Division: December 09, 2020

U.S. DEPARTMENT OF COMMERCE U.S. Census Bureau

Projection: Albers Equal Area Conic
Datum: NAD 83
Spheroid: GRS 80
1st Standard Parallel: 32 16 36
2nd Standard Parallel: 36 03 20
Central Meridian: -106 01 31
Latitude of Projection's Origin: 31 19 55
False Easting: 0
False Northing: 0

0 0.7 1.4 2.1 2.8 3.5 Kilometers
0 0.4 0.8 1.2 1.6 2 Miles
The plotted map scale is 1:24,000

N W E S

Boundary and Annexation Survey (BAS) ID: 23505900000
BAS Submission Deadline: March 1, 2021

PDF versions of the BAS maps are available at:
www.census.gov/programs-surveys/bas/geographies.html

For more information, or to request additional maps, please email geo.bas@census.gov, call 1-800-972-5651, or visit www.census.gov/programs-surveys/bas.html.

GOVERNMENTAL UNIT REFERENCE MAP (2020): Union County, NM

LEGEND

SYMBOL DESCRIPTION	SYMBOL	LABEL STYLE
Federal American Indian Reservation		L'ANSE RESERVATION (TA 1880)
Off-Reservation Trust Land		T1880
American Indian Tribal Subdivision		SHONTO (620)
Alaska Native Regional Corporation (ANRC)		*NANA ANRC 52120*
State (or statistically equivalent entity)		NEW YORK 36
County (or statistically equivalent entity)		ERIE 029
Minor Civil Division (MCD)[1]		Lee town 41460
Census County Division (CCD)[2]		*Jemez CCD 91650*
Consolidated City		MILFORD 47500
Incorporated Place[3]		Davis 18100
Census Designated Place (CDP)[2]		*Cochiti 16560*

DESCRIPTION	SYMBOL	DESCRIPTION	SYMBOL
Interstate	5	Water Body	*Pleasant Lake*
U.S. Highway	2	Swamp or Marsh	*Okefenokee Swamp*
State Highway	4	Glacier	*Bering Glacier*
Other Road	Marsh Ln	Airport, Airfield, or Helicopter Landing Pad	Dónárd Airfoyh
Cul-de-sac		College or University	Coll/Univ
Circle		Military	Fort Belvoir
Geographic Offset or Corridor		Prison or Juvenile Detention Center	P/JDC
4WD Trail, Stairway, Alley, Walkway, or Ferry		Cemetery	Powell Cmtry
Railroad	Southern RR	Golf Course	Pinehurst GlfCrs
Pipeline or Power Line		National Park or Forest	Yosemite NP
Ridge or Fence		Other Park	St Francis Park
Property Line or Nonvisible Boundary		Outside Subject Area	
Perennial Stream	*Tumbling Cr*	Inset Area	A1
Intermittent Stream	*Pinoy Cr*		
Mountain Peak or Hill	*Mt. Baker*		

Where state, county, and/or MCD/CCD boundaries coincide, the map shows the boundary symbol for only the highest-ranking of these boundaries. Where American Indian reservation and American Indian tribal subdivision boundaries coincide, the map shows only the American Indian reservation boundaries.

Entity names are followed by either their FIPS code or census code; parentheses indicate a census code.

1 'MCD*' indicates a false MCD. These are for Census Bureau use only.

2 The CCD and CDP boundaries represent statistical entities only and are not updated through the BAS.

3 Incorporated place name color corresponds to the incorporated place fill color.

Due to space limitations, some road names, along with other feature and geography names on the map, may not be shown.

The Census Bureau stores primary and alternate road names, but only primary road names are used to label the roads on these maps.

Key to Adjacent Sheets

15	16	17
21	22	23
27	28	29

Sheet Location within Entity

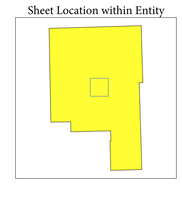

Sheet 22 of 42 PARENT sheets
Total Sheets: 44 (Index 1; Parent 42; Inset 1)

NAME: Union County (059)
ENTITY TYPE: County or statistically equivalent entity
ST: New Mexico (35)

INDEX OR PARENT SHEET #: 022
INSET SHEET #: 000000

2020 COUNTY REF MAP (PARENT)

5340235059000000220000 0

All legal boundaries and names are as reported through the 2020 Boundary and Annexation Survey (BAS) and Boundary Validation Program (BVP). The boundaries shown on this map are for Census Bureau statistical data collection and tabulation purposes only; their depiction and designation for statistical purposes does not constitute a determination of jurisdictional authority or rights of ownership or entitlement.

Data Source: U.S. Census Bureau's MAF/TIGER database (TAB20), November 2020
Created by Geography Division: December 09, 2020

U.S. DEPARTMENT OF COMMERCE U.S. Census Bureau

Projection: Albers Equal Area Conic
Datum: NAD 83
Spheroid: GRS 80
1st Standard Parallel: 32 16 36
2nd Standard Parallel: 36 03 20
Central Meridian: -106 01 31
Latitude of Projection's Origin: 31 19 55
False Easting: 0
False Northing: 0

0 0.7 1.4 2.1 2.8 3.5 Kilometers
0 0.4 0.8 1.2 1.6 2 Miles
The plotted map scale is 1:24,000

N W E S

Boundary and Annexation Survey (BAS) ID: 23505900000
BAS Submission Deadline: March 1, 2021

PDF versions of the BAS maps are available at:
www.census.gov/programs-surveys/bas/geographies.html

For more information, or to request additional maps, please email geo.bas@census.gov, call 1-800-972-5651, or visit www.census.gov/programs-surveys/bas.html.

United States Census Bureau

GOVERNMENTAL UNIT REFERENCE MAP (2020): Union County, NM

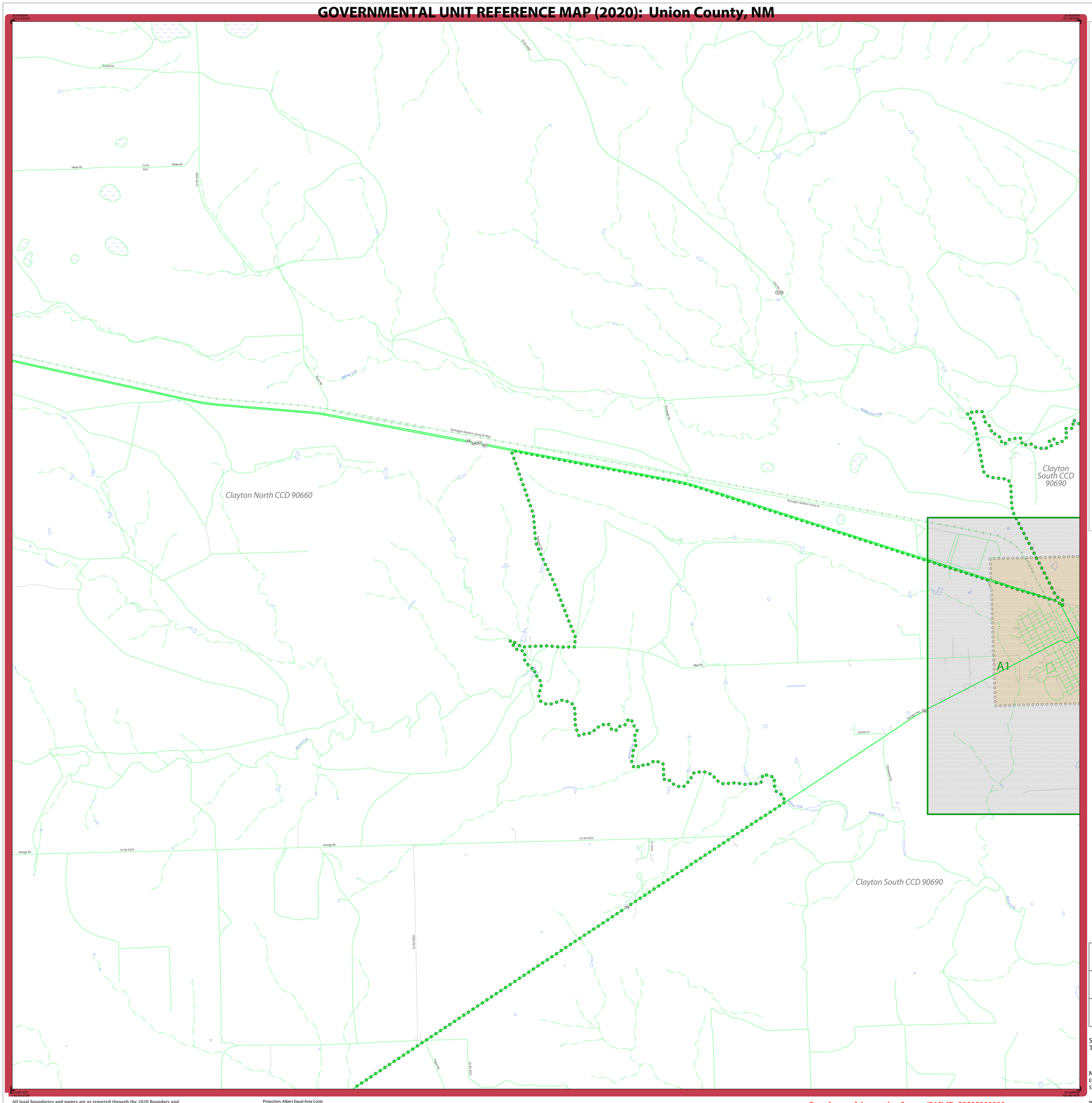

LEGEND

SYMBOL DESCRIPTION	SYMBOL	LABEL STYLE
Federal American Indian Reservation		L'ANSE RESERVATION (TA 1880)
Off-Reservation Trust Land		T1880
American Indian Tribal Subdivision		SHONTO (620)
Alaska Native Regional Corporation (ANRC)		*NANA ANRC 52120*
State (or statistically equivalent entity)		NEW YORK 36
County (or statistically equivalent entity)		ERIE 029
Minor Civil Division (MCD)[1]		Lee town 41460
Census County Division (CCD)[2]		*Jemez CCD 91650*
Consolidated City		MILFORD 47500
Incorporated Place[3]		Davis 18100
Census Designated Place (CDP)[2]		*Cochiti 16560*

DESCRIPTION	SYMBOL	DESCRIPTION	SYMBOL
Interstate	5	Water Body	*Pleasant Lake*
U.S. Highway	2	Swamp or Marsh	*Okefenokee Swamp*
State Highway	4	Glacier	*Bering Glacier*
Other Road	Marsh Ln	Airport, Airfield, or Helicopter Landing Pad	Donald Airport
Cul-de-sac		College or University	Coll/Univ
Circle		Military	Fort Belvoir
Geographic Offset or Corridor		Prison or Juvenile Detention Center	P/JDC
4WD Trail, Stairway, Alley, Walkway, or Ferry		Cemetery	Powell Cmtry
Railroad	Southern RR	Golf Course	Pinehurst Gl/Crs
Pipeline or Power Line		National Park or Forest	Yosemite NP
Ridge or Fence		Other Park	St Francis Park
Property Line or Nonvisible Boundary		Outside Subject Area	
Perennial Stream	*Tumbling Cr*	Inset Area	A1
Intermittent Stream	*Pinoy Cr*		
Mountain Peak or Hill	*Mt. Baker*		

Where state, county, and/or MCD/CCD boundaries coincide, the map shows the boundary symbol for only the highest-ranking of these boundaries. Where American Indian reservation and American Indian tribal subdivision boundaries coincide, the map shows only the American Indian reservation boundaries.

Entity names are followed by either their FIPS code or census code; parentheses indicate a census code.

1 'MCD" indicates a false MCD. These are for Census Bureau use only.

2 The CCD and CDP boundaries represent statistical entities only and are not updated through the BAS.

3 Incorporated place name color corresponds to the incorporated place fill color.

Due to space limitations, some road names, along with other feature and geography names on the map, may not be shown.

The Census Bureau stores primary and alternate road names, but only primary road names are used to label the roads on these maps.

Key to Adjacent Sheets

16	17	18
22	23	24
28	29	30

Sheet Location within Entity

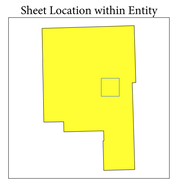

Sheet 23 of 42 PARENT sheets
Total Sheets: 44 (Index 1; Parent 42; Inset 1)

NAME: Union County (059)
ENTITY TYPE: County or statistically equivalent entity
ST: New Mexico (35)

INDEX OR PARENT SHEET #: 023
INSET SHEET #: 000000

2020 COUNTY REF MAP (PARENT)

5340235059000000023000000

All legal boundaries and names are as reported through the 2020 Boundary and Annexation Survey (BAS) and Boundary Validation Program (BVP). The boundaries shown on this map are for Census Bureau statistical data collection and tabulation purposes only; their depiction and designation for statistical purposes does not constitute a determination of jurisdictional authority or rights of ownership or entitlement.

Data Source: U.S. Census Bureau's MAF/TIGER database (TAB20), November 2020
Created by Geography Division: December 09, 2020

U.S. DEPARTMENT OF COMMERCE U.S. Census Bureau

Projection: Albers Equal Area Conic
Datum: NAD 83
Spheroid: GRS 80
1st Standard Parallel: 32 16 36
2nd Standard Parallel: 36 03 20
Central Meridian: -106 01 31
Latitude of Projection's Origin: 31 19 55
False Easting: 0
False Northing: 0

0 0.7 1.4 2.1 2.8 3.5 Kilometers
0 0.4 0.8 1.2 1.6 2 Miles
The plotted map scale is 1:24,000

N W E S

Boundary and Annexation Survey (BAS) ID: 23505900000
BAS Submission Deadline: March 1, 2021

PDF versions of the BAS maps are available at: www.census.gov/programs-surveys/bas/geographies.html

For more information, or to request additional maps, please email geo.bas@census.gov, call 1-800-972-5651, or visit www.census.gov/programs-surveys/bas.html.

United States Census Bureau

GOVERNMENTAL UNIT REFERENCE MAP (2020): Union County, NM

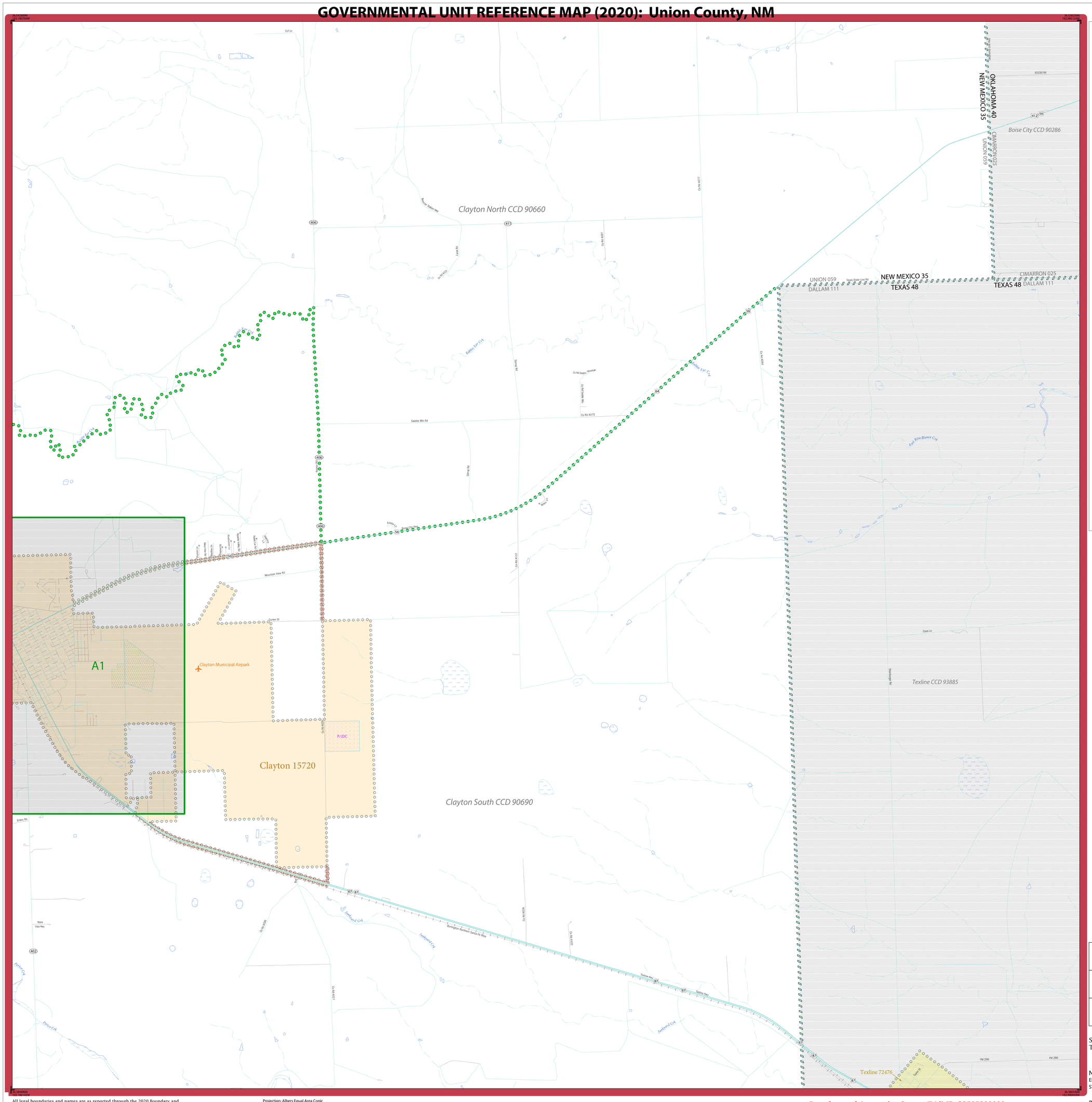

GOVERNMENTAL UNIT REFERENCE MAP (2020): Union County, NM

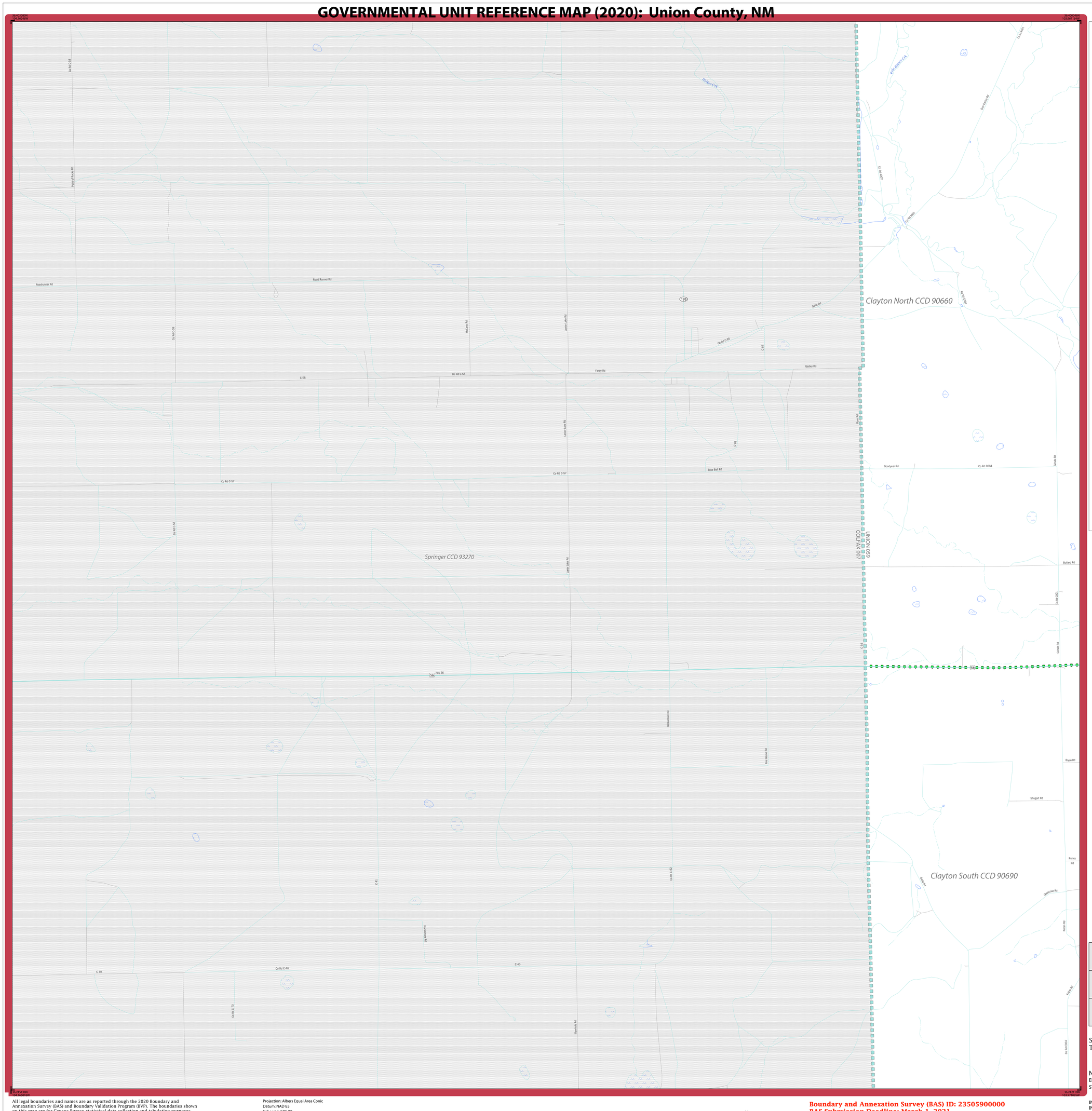

LEGEND

SYMBOL DESCRIPTION	SYMBOL	LABEL STYLE
Federal American Indian Reservation		L'ANSE RESERVATION (TA 1880)
Off-Reservation Trust Land		T1880
American Indian Tribal Subdivision		SHONTO (620)
Alaska Native Regional Corporation (ANRC)		*NANA ANRC 52120*
State (or statistically equivalent entity)		NEW YORK 36
County (or statistically equivalent entity)		ERIE 029
Minor Civil Division (MCD)[1]		Lee town 41460
Census County Division (CCD)[2]		*Jemez CCD 91650*
Consolidated City		MILFORD 47500
Incorporated Place[3]		Davis 18100
Census Designated Place (CDP)[2]		*Cochiti 16560*

DESCRIPTION	SYMBOL	DESCRIPTION	SYMBOL
Interstate	5	Water Body	*Pleasant Lake*
U.S. Highway	2	Swamp or Marsh	*Okefenokee Swamp*
State Highway	4	Glacier	*Bering Glacier*
Other Road	Marsh Ln	Airport, Airfield, or Helicopter Landing Pad	Dónard Airport
Cul-de-sac		College or University	Coll/Univ
Circle		Military	Fort Belvoir
Geographic Offset or Corridor		Prison or Juvenile Detention Center	P/JDC
4WD Trail, Stairway, Alley, Walkway, or Ferry		Cemetery	Powell Cmtry
Railroad	Southern RR	Golf Course	Pinehurst GlfCrs
Pipeline or Power Line		National Park or Forest	Yosemite NP
Ridge or Fence		Other Park	St Francis Park
Property Line or Nonvisible Boundary		Outside Subject Area	
Perennial Stream	*Tumbling Cr*	Inset Area	A1
Intermittent Stream	*Piney Cr*		
Mountain Peak or Hill	*Mt. Baker*		

Where state, county, and/or MCD/CCD boundaries coincide, the map shows the boundary symbol for only the highest-ranking of these boundaries. Where American Indian reservation and American Indian tribal subdivision boundaries coincide, the map shows only the American Indian reservation boundaries.

Entity names are followed by either their FIPS code or census code; parentheses indicate a census code.

1 'MCD*' indicates a false MCD. These are for Census Bureau use only.

2 The CCD and CDP boundaries represent statistical entities only and are not updated through the BAS.

3 Incorporated place name color corresponds to the incorporated place fill color.

Due to space limitations, some road names, along with other feature and geography names on the map, may not be shown.

The Census Bureau stores primary and alternate road names, but only primary road names are used to label the roads on these maps.

Key to Adjacent Sheets

	19	20
	25	26
	31	32

Sheet Location within Entity

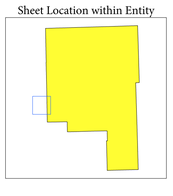

Sheet 25 of 42 PARENT sheets
Total Sheets: 44 (Index 1; Parent 42; Inset 1)

NAME: Union County (059)
ENTITY TYPE: County or statistically equivalent entity
ST: New Mexico (35)

INDEX OR PARENT SHEET #: 025
INSET SHEET #: 000000

2020 COUNTY REF MAP (PARENT)

5340235059000000025000000

All legal boundaries and names are as reported through the 2020 Boundary and Annexation Survey (BAS) and Boundary Validation Program (BVP). The boundaries shown on this map are for Census Bureau statistical data collection and tabulation purposes only; their depiction and designation for statistical purposes does not constitute a determination of jurisdictional authority or rights of ownership or entitlement.

Data Source: U.S. Census Bureau's MAF/TIGER database (TAB20), November 2020
Created by Geography Division: December 09, 2020

U.S. DEPARTMENT OF COMMERCE U.S. Census Bureau

Projection: Albers Equal Area Conic
Datum: NAD 83
Spheroid: GRS 80
1st Standard Parallel: 32 16 36
2nd Standard Parallel: 36 03 20
Central Meridian: -106 01 31
Latitude of Projection's Origin: 31 19 55
False Easting: 0
False Northing: 0

0 0.7 1.4 2.1 2.8 3.5 Kilometers
0 0.4 0.8 1.2 1.6 2 Miles
The plotted map scale is 1:24,000

N W E S

Boundary and Annexation Survey (BAS) ID: 23505900000
BAS Submission Deadline: March 1, 2021

PDF versions of the BAS maps are available at:
www.census.gov/programs-surveys/bas/geographies.html

For more information, or to request additional maps, please email geo.bas@census.gov, call 1-800-972-5651, or visit www.census.gov/programs-surveys/bas.html.

United States Census Bureau

GOVERNMENTAL UNIT REFERENCE MAP (2020): Union County, NM

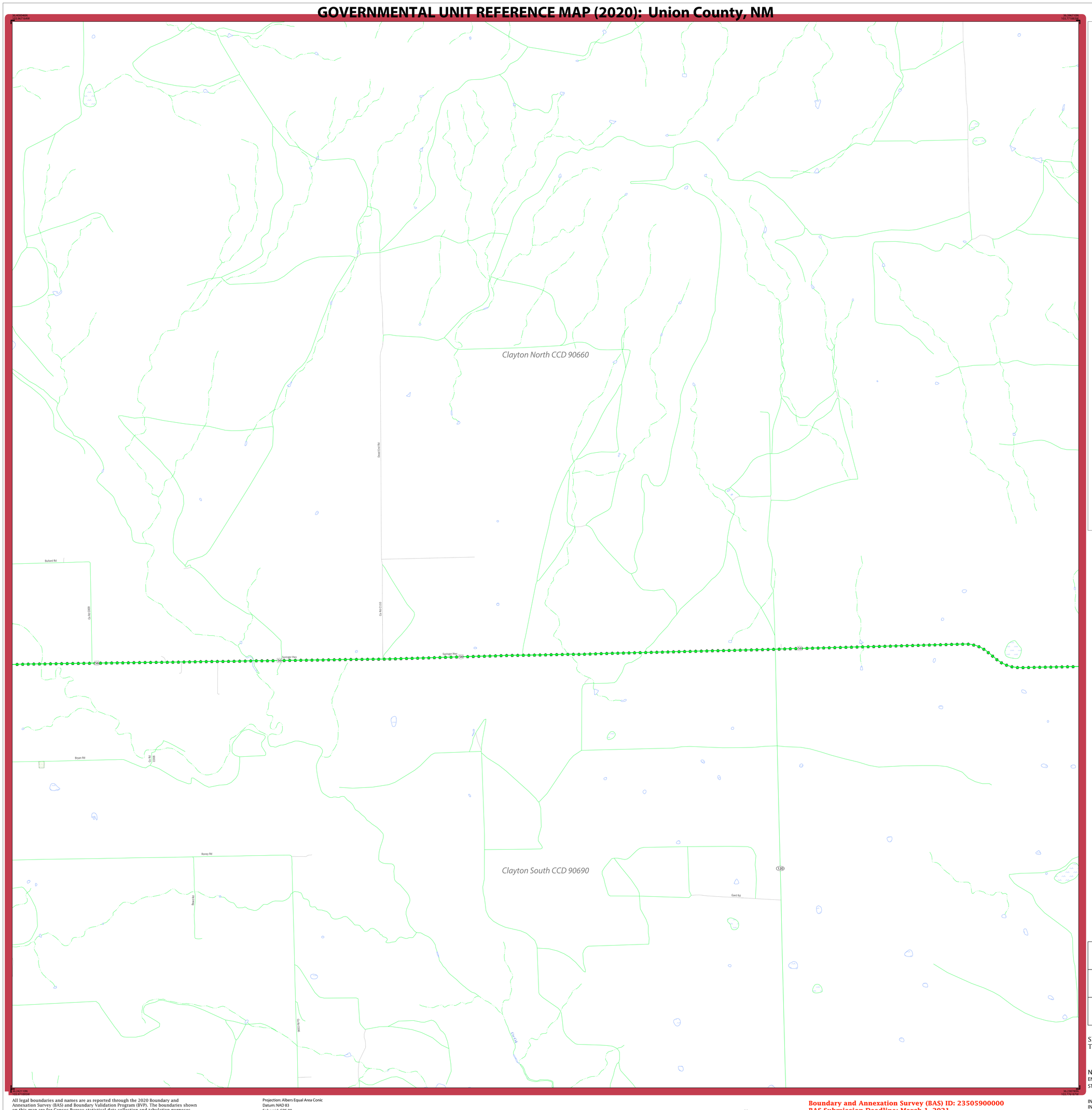

LEGEND

SYMBOL DESCRIPTION	SYMBOL	LABEL STYLE
Federal American Indian Reservation		L'ANSE RESERVATION (TA 1880)
Off-Reservation Trust Land		T1880
American Indian Tribal Subdivision		SHONTO (620)
Alaska Native Regional Corporation (ANRC)		*NANA ANRC 52120*
State (or statistically equivalent entity)		NEW YORK 36
County (or statistically equivalent entity)		ERIE 029
Minor Civil Division (MCD)[1]		Lee town 41460
Census County Division (CCD)[2]		*Jemez CCD 91650*
Consolidated City		MILFORD 47500
Incorporated Place[3]		Davis 18100
Census Designated Place (CDP)[2]		*Cochiti 16560*

DESCRIPTION	SYMBOL	DESCRIPTION	SYMBOL
Interstate	5	Water Body	*Pleasant Lake*
U.S. Highway	2	Swamp or Marsh	*Okefenoke Swamp*
State Highway	4	Glacier	*Bering Glacier*
Other Road	Marsh Ln	Airport, Airfield, or Helicopter Landing Pad	Dónard Airfoyh
Cul-de-sac		College or University	Coll/Univ
Circle		Military	Fort Belvoir
Geographic Offset or Corridor		Prison or Juvenile Detention Center	P/JDC
4WD Trail, Stairway, Alley, Walkway, or Ferry		Cemetery	Powell Cmtry
Railroad	Southern RR	Golf Course	Pinehurst GlfCrs
Pipeline or Power Line		National Park or Forest	Yosemite NP
Ridge or Fence		Other Park	St Francis Park
Property Line or Nonvisible Boundary		Outside Subject Area	
Perennial Stream	*Tumbling Cr*	Inset Area	A1
Intermittent Stream	*Piney Cr*		
Mountain Peak or Hill	*Mt. Baker*		

Where state, county, and/or MCD/CCD boundaries coincide, the map shows the boundary symbol for only the highest-ranking of these boundaries. Where American Indian reservation and American Indian tribal subdivision boundaries coincide, the map shows only the American Indian reservation boundaries.

Entity names are followed by either their FIPS code or census code; parentheses indicate a census code.

1 'MCD*' indicates a false MCD. These are for Census Bureau use only.

2 The CCD and CDP boundaries represent statistical entities only and are not updated through the BAS.

3 Incorporated place name color corresponds to the incorporated place fill color.

Due to space limitations, some road names, along with other feature and geography names on the map, may not be shown.

The Census Bureau stores primary and alternate road names, but only primary road names are used to label the roads on these maps.

Key to Adjacent Sheets

19	20	21
25	26	27
31	32	33

Sheet Location within Entity

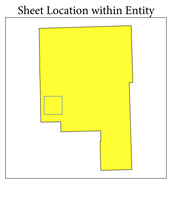

Sheet 26 of 42 PARENT sheets
Total Sheets: 44 (Index 1; Parent 42; Inset 1)

NAME: Union County (059)
ENTITY TYPE: County or statistically equivalent entity
ST: New Mexico (35)

INDEX OR PARENT SHEET #: 026
INSET SHEET #: 000000

2020 COUNTY REF MAP (PARENT)

5340235059000000026000000

All legal boundaries and names are as reported through the 2020 Boundary and Annexation Survey (BAS) and Boundary Validation Program (BVP). The boundaries shown on this map are for Census Bureau statistical data collection and tabulation purposes only; their depiction and designation for statistical purposes does not constitute a determination of jurisdictional authority or rights of ownership or entitlement.

Data Source: U.S. Census Bureau's MAF/TIGER database (TAB20), November 2020
Created by Geography Division: December 09, 2020

U.S. DEPARTMENT OF COMMERCE U.S. Census Bureau

Projection: Albers Equal Area Conic
Datum: NAD 83
Spheroid: GRS 80
1st Standard Parallel: 32 16 36
2nd Standard Parallel: 36 03 20
Central Meridian: -106 01 31
Latitude of Projection's Origin: 31 19 55
False Easting: 0
False Northing: 0

0 0.7 1.4 2.1 2.8 3.5 Kilometers
0 0.4 0.8 1.2 1.6 2 Miles
The plotted map scale is 1:24,000

N W E S

Boundary and Annexation Survey (BAS) ID: 23505900000
BAS Submission Deadline: March 1, 2021

PDF versions of the BAS maps are available at:
www.census.gov/programs-surveys/bas/geographies.html

For more information, or to request additional maps, please email geo.bas@census.gov, call 1-800-972-5651, or visit www.census.gov/programs-surveys/bas.html.

United States Census Bureau

GOVERNMENTAL UNIT REFERENCE MAP (2020): Union County, NM

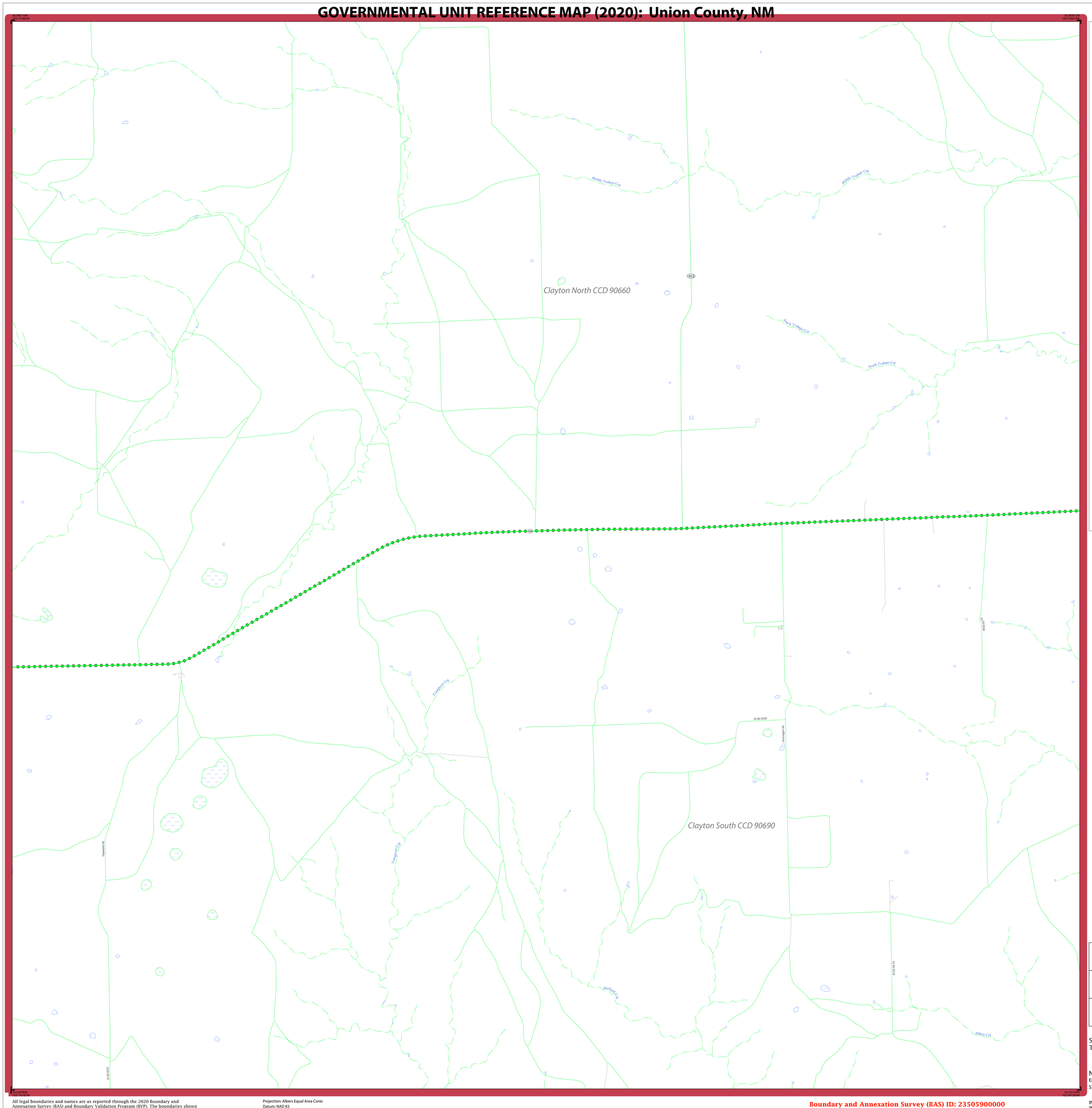

LEGEND

SYMBOL DESCRIPTION	SYMBOL	LABEL STYLE
Federal American Indian Reservation		L'ANSE RESERVATION (TA 1880)
Off-Reservation Trust Land		T1880
American Indian Tribal Subdivision		SHONTO (620)
Alaska Native Regional Corporation (ANRC)		*NANA ANRC 52120*
State (or statistically equivalent entity)		NEW YORK 36
County (or statistically equivalent entity)		ERIE 029
Minor Civil Division (MCD)[1]		Lee town 41460
Census County Division (CCD)[2]		*Jemez CCD 91650*
Consolidated City		MILFORD 47500
Incorporated Place[3]		Davis 18100
Census Designated Place (CDP)[2]		*Cochiti 16560*

DESCRIPTION	SYMBOL	DESCRIPTION	SYMBOL
Interstate	5	Water Body	*Pleasant Lake*
U.S. Highway	2	Swamp or Marsh	*Okefenokee Swamp*
State Highway	4	Glacier	*Bering Glacier*
Other Road	Marsh Ln	Airport, Airfield, or Helicopter Landing Pad	Dónard Airfoph
Cul-de-sac		College or University	Coll/Univ
Circle		Military	Fort Belvoir
Geographic Offset or Corridor		Prison or Juvenile Detention Center	P/JDC
4WD Trail, Stairway, Alley, Walkway, or Ferry		Cemetery	Powell Cmtry
Railroad	Southern RR	Golf Course	Pinehurst GlfCrs
Pipeline or Power Line		National Park or Forest	Yosemite NP
Ridge or Fence		Other Park	St Francis Park
Property Line or Nonvisible Boundary		Outside Subject Area	
Perennial Stream	*Tumbling Cr*	Inset Area	A1
Intermittent Stream	*Piney Cr*		
Mountain Peak or Hill	*Mt. Baker*		

Where state, county, and/or MCD/CCD boundaries coincide, the map shows the boundary symbol for only the highest-ranking of these boundaries. Where American Indian reservation and American Indian tribal subdivision boundaries coincide, the map shows only the American Indian reservation boundaries.

Entity names are followed by either their FIPS code or census code; parentheses indicate a census code.

1 'MCD*' indicates a false MCD. These are for Census Bureau use only.

2 The CCD and CDP boundaries represent statistical entities only and are not updated through the BAS.

3 Incorporated place name color corresponds to the incorporated place fill color.

Due to space limitations, some road names, along with other feature and geography names on the map, may not be shown.

The Census Bureau stores primary and alternate road names, but only primary road names are used to label the roads on these maps.

Key to Adjacent Sheets

20	21	22
26	27	28
32	33	34

Sheet Location within Entity

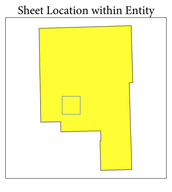

Sheet 27 of 42 PARENT sheets
Total Sheets: 44 (Index 1; Parent 42; Inset 1)

NAME: Union County (059)
ENTITY TYPE: County or statistically equivalent entity
ST: New Mexico (35)

INDEX OR PARENT SHEET #: 027
INSET SHEET #: 000000

2020 COUNTY REF MAP (PARENT)

5340235059000002700000 0

All legal boundaries and names are as reported through the 2020 Boundary and Annexation Survey (BAS) and Boundary Validation Program (BVP). The boundaries shown on this map are for Census Bureau statistical data collection and tabulation purposes only; their depiction and designation for statistical purposes does not constitute a determination of jurisdictional authority or rights of ownership or entitlement.

Data Source: U.S. Census Bureau's MAF/TIGER database (TAB20), November 2020
Created by Geography Division: December 09, 2020

U.S. DEPARTMENT OF COMMERCE U.S. Census Bureau

Projection: Albers Equal Area Conic
Datum: NAD 83
Spheroid: GRS 80
1st Standard Parallel: 32 16 36
2nd Standard Parallel: 36 03 20
Central Meridian: -106 01 31
Latitude of Projection's Origin: 31 19 55
False Easting: 0
False Northing: 0

0 0.7 1.4 2.1 2.8 3.5 Kilometers
0 0.4 0.8 1.2 1.6 2 Miles
The plotted map scale is 1:24,000

N W E S

Boundary and Annexation Survey (BAS) ID: 23505900000
BAS Submission Deadline: March 1, 2021

PDF versions of the BAS maps are available at:
www.census.gov/programs-surveys/bas/geographies.html

For more information, or to request additional maps, please email geo.bas@census.gov, call 1-800-972-5651, or visit www.census.gov/programs-surveys/bas.html.

United States Census Bureau

GOVERNMENTAL UNIT REFERENCE MAP (2020): Union County, NM

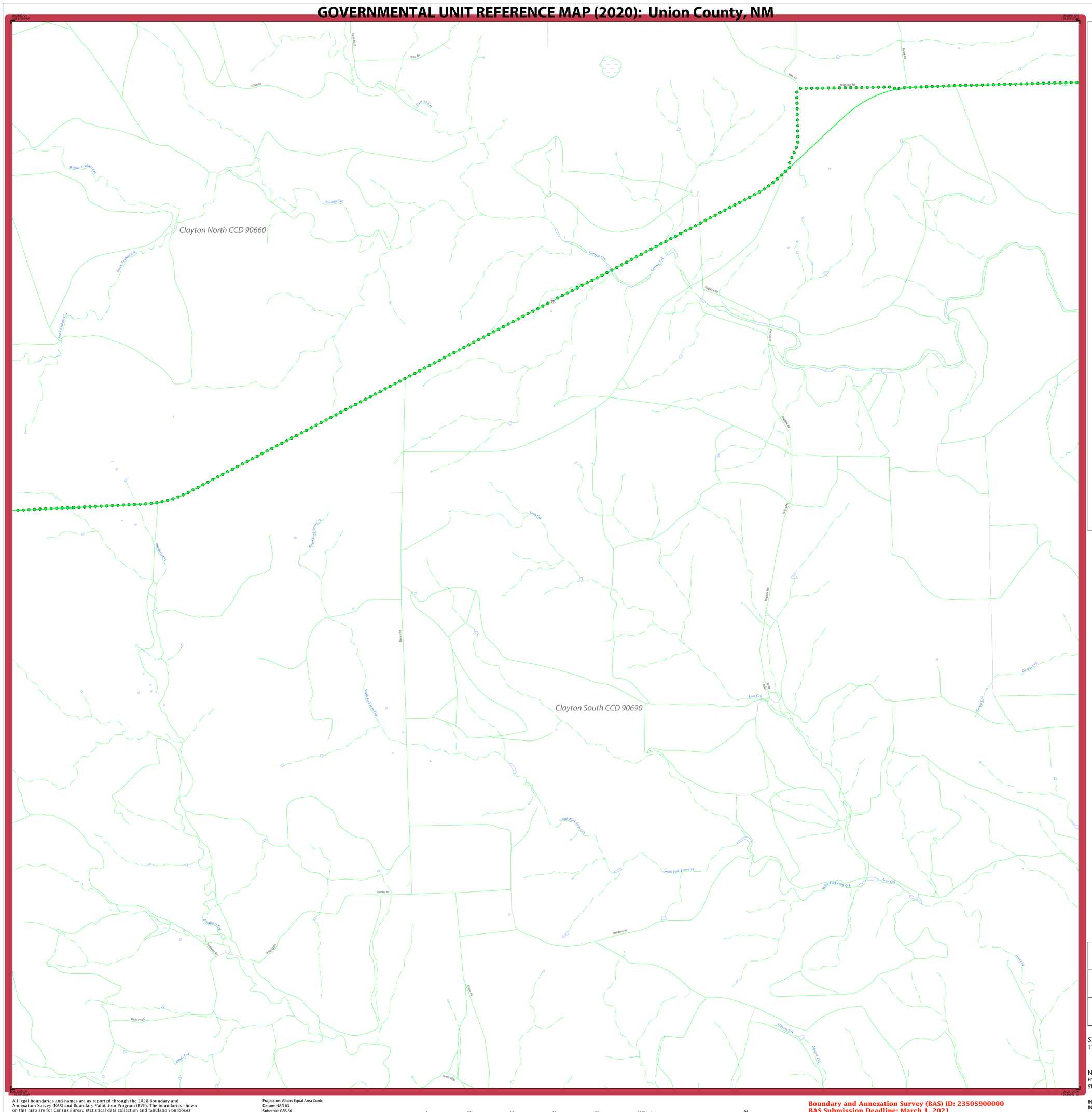

LEGEND

SYMBOL DESCRIPTION	SYMBOL	LABEL STYLE
Federal American Indian Reservation		L'ANSE RESERVATION (TA 1880)
Off-Reservation Trust Land		T1880
American Indian Tribal Subdivision		SHONTO (620)
Alaska Native Regional Corporation (ANRC)		*NANA ANRC 52120*
State (or statistically equivalent entity)		NEW YORK 36
County (or statistically equivalent entity)		ERIE 029
Minor Civil Division (MCD)[1]		Lee town 41460
Census County Division (CCD)[2]		*Jemez CCD 91650*
Consolidated City		MILFORD 47500
Incorporated Place[3]		Davis 18100
Census Designated Place (CDP)[2]		*Cochiti 16560*

DESCRIPTION	SYMBOL	DESCRIPTION	SYMBOL
Interstate	5	Water Body	*Pleasant Lake*
U.S. Highway	2	Swamp or Marsh	*Okefenokee Swamp*
State Highway	4	Glacier	*Bering Glacier*
Other Road	Marsh Ln	Airport, Airfield, or Helicopter Landing Pad	Donald Airfoot
Cul-de-sac		College or University	Coll/Univ
Circle		Military	Fort Belvoir
Geographic Offset or Corridor		Prison or Juvenile Detention Center	P/JDC
4WD Trail, Stairway, Alley, Walkway, or Ferry		Cemetery	Powell Cmtry
Railroad	Southern RR	Golf Course	Pinehurst GlfCrs
Pipeline or Power Line		National Park or Forest	Yosemite NP
Ridge or Fence		Other Park	St Francis Park
Property Line or Nonvisible Boundary		Outside Subject Area	
Perennial Stream	*Tumbling Cr*	Inset Area	A1
Intermittent Stream	*Piney Cr*		
Mountain Peak or Hill	*Mt. Baker*		

Where state, county, and/or MCD/CCD boundaries coincide, the map shows the boundary symbol for only the highest-ranking of these boundaries. Where American Indian reservation and American Indian tribal subdivision boundaries coincide, the map shows only the American Indian reservation boundaries.

Entity names are followed by either their FIPS code or census code; parentheses indicate a census code.

1 'MCD*' indicates a false MCD. These are for Census Bureau use only.

2 The CCD and CDP boundaries represent statistical entities only and are not updated through the BAS.

3 Incorporated place name color corresponds to the incorporated place fill color.

Due to space limitations, some road names, along with other feature and geography names on the map, may not be shown.

The Census Bureau stores primary and alternate road names, but only primary road names are used to label the roads on these maps.

Key to Adjacent Sheets

21	22	23
27	28	29
33	34	35

Sheet Location within Entity

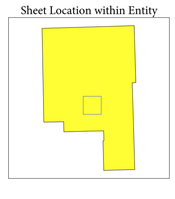

Sheet 28 of 42 PARENT sheets
Total Sheets: 44 (Index 1; Parent 42; Inset 1)

NAME: Union County (059)
ENTITY TYPE: County or statistically equivalent entity
ST: New Mexico (35)

INDEX OR PARENT SHEET #: 028
INSET SHEET #: 000000

2020 COUNTY REF MAP (PARENT)

5340235059000000028000000

All legal boundaries and names are as reported through the 2020 Boundary and Annexation Survey (BAS) and Boundary Validation Program (BVP). The boundaries shown on this map are for Census Bureau statistical data collection and tabulation purposes only; their depiction and designation for statistical purposes does not constitute a determination of jurisdictional authority or rights of ownership or entitlement.

Data Source: U.S. Census Bureau's MAF/TIGER database (TAB20), November 2020
Created by: Geography Division: December 09, 2020

U.S. DEPARTMENT OF COMMERCE U.S. Census Bureau

Projection: Albers Equal Area Conic
Datum: NAD 83
Spheroid: GRS 80
1st Standard Parallel: 32 16 36
2nd Standard Parallel: 36 03 20
Central Meridian: -106 01 31
Latitude of Projection's Origin: 31 19 55
False Easting: 0
False Northing: 0

0 0.7 1.4 2.1 2.8 3.5 Kilometers
0 0.4 0.8 1.2 1.6 2 Miles
The plotted map scale is 1:24,000

N W E S

Boundary and Annexation Survey (BAS) ID: 23505900000
BAS Submission Deadline: March 1, 2021

PDF versions of the BAS maps are available at:
www.census.gov/programs-surveys/bas/geographies.html

For more information, or to request additional maps, please email geo.bas@census.gov, call 1-800-972-5651, or visit www.census.gov/programs-surveys/bas.html.

GOVERNMENTAL UNIT REFERENCE MAP (2020): Union County, NM

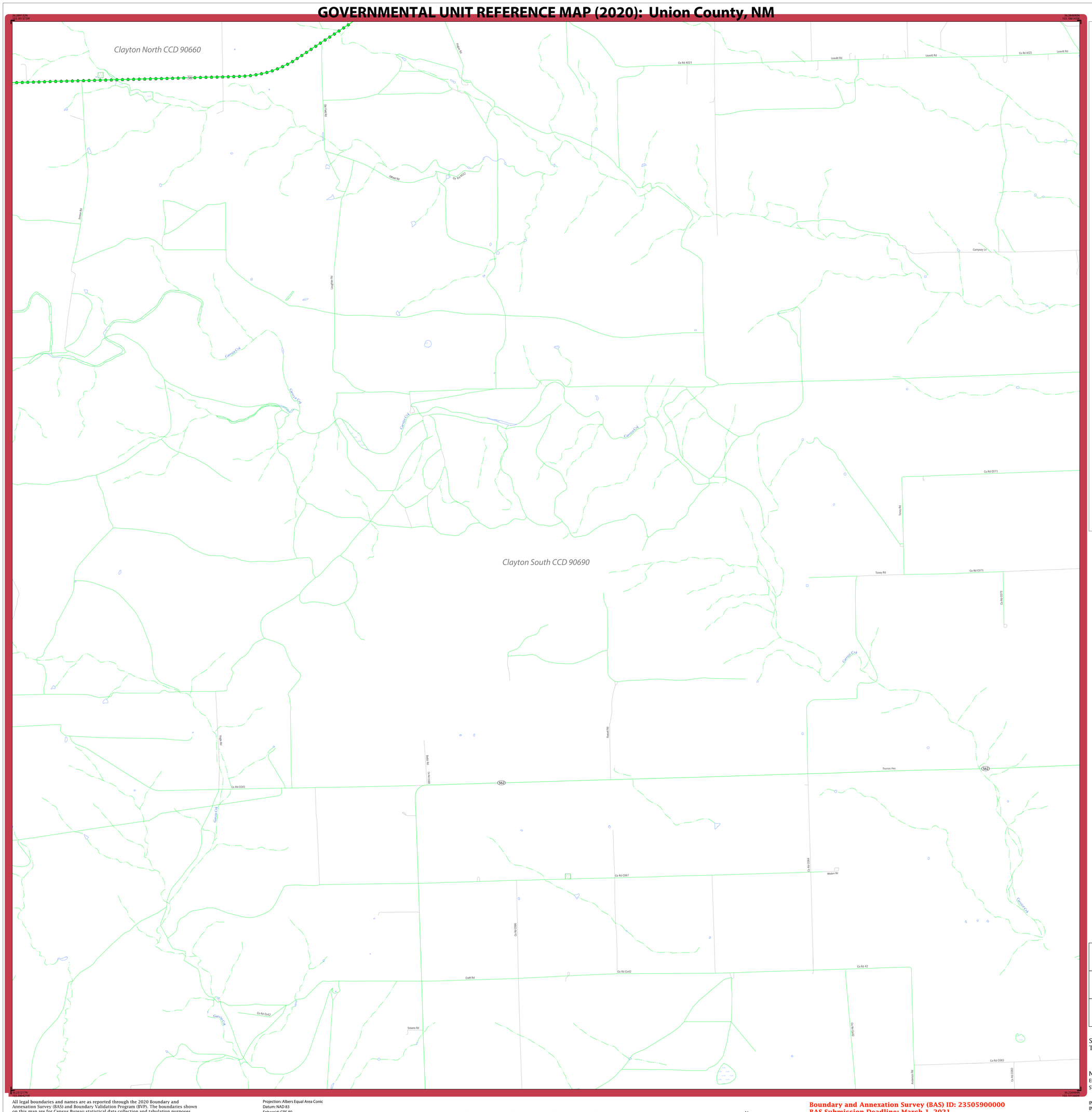

LEGEND

SYMBOL DESCRIPTION	SYMBOL	LABEL STYLE
Federal American Indian Reservation		L'ANSE RESERVATION (TA 1880)
Off-Reservation Trust Land		T1880
American Indian Tribal Subdivision		SHONTO (620)
Alaska Native Regional Corporation (ANRC)		NANA ANRC 52120
State (or statistically equivalent entity)		NEW YORK 36
County (or statistically equivalent entity)		ERIE 029
Minor Civil Division (MCD)[1]		Lee town 41460
Census County Division (CCD)[2]		Jemez CCD 91650
Consolidated City		MILFORD 47500
Incorporated Place[3]		Davis 18100
Census Designated Place (CDP)[2]		Cochiti 16560

DESCRIPTION	SYMBOL	DESCRIPTION	SYMBOL
Interstate	5	Water Body	Pleasant Lake
U.S. Highway	2	Swamp or Marsh	Okefenokee Swamp
State Highway	4	Glacier	Bering Glacier
Other Road	Marsh Ln	Airport, Airfield, or Helicopter Landing Pad	Donald Airport
Cul-de-sac		College or University	Coll/Univ
Circle		Military	Fort Belvoir
Geographic Offset or Corridor		Prison or Juvenile Detention Center	P/JDC
4WD Trail, Stairway, Alley, Walkway, or Ferry		Cemetery	Powell Cmtry
Railroad	Southern RR	Golf Course	Pinehurst GlfCrs
Pipeline or Power Line		National Park or Forest	Yosemite NP
Ridge or Fence		Other Park	St Francis Park
Property Line or Nonvisible Boundary		Outside Subject Area	
Perennial Stream	Tumbling Cr	Inset Area	A1
Intermittent Stream	Piney Cr		
Mountain Peak or Hill	Mt. Baker		

Where state, county, and/or MCD/CCD boundaries coincide, the map shows the boundary symbol for only the highest-ranking of these boundaries. Where American Indian reservation and American Indian tribal subdivision boundaries coincide, the map shows only the American Indian reservation boundaries.

Entity names are followed by either their FIPS code or census code; parentheses indicate a census code.

1 'MCD*' indicates a false MCD. These are for Census Bureau use only.

2 The CCD and CDP boundaries represent statistical entities only and are not updated through the BAS.

3 Incorporated place name color corresponds to the incorporated place fill color.

Due to space limitations, some road names, along with other feature and geography names on the map, may not be shown.

The Census Bureau stores primary and alternate road names, but only primary road names are used to label the roads on these maps.

Key to Adjacent Sheets

22	23	24
28	29	30
34	35	36

Sheet Location within Entity

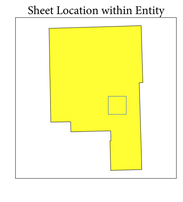

Sheet 29 of 42 PARENT sheets
Total Sheets: 44 (Index 1; Parent 42; Inset 1)

NAME: Union County (059)
ENTITY TYPE: County or statistically equivalent entity
ST: New Mexico (35)

INDEX OR PARENT SHEET #: 029
INSET SHEET #: 000000

2020 COUNTY REF MAP (PARENT)

5340235059000000029000000

All legal boundaries and names are as reported through the 2020 Boundary and Annexation Survey (BAS) and Boundary Validation Program (BVP). The boundaries shown on this map are for Census Bureau statistical data collection and tabulation purposes only; their depiction and designation for statistical purposes does not constitute a determination of jurisdictional authority or rights of ownership or entitlement.

Data Source: U.S. Census Bureau's MAF/TIGER database (TAB20), November 2020
Created by Geography Division: December 09, 2020

U.S. DEPARTMENT OF COMMERCE U.S. Census Bureau

Projection: Albers Equal Area Conic
Datum: NAD 83
Spheroid: GRS 80
1st Standard Parallel: 32 16 36
2nd Standard Parallel: 36 03 20
Central Meridian: -106 01 31
Latitude of Projection's Origin: 31 19 55
False Easting: 0
False Northing: 0

0 0.7 1.4 2.1 2.8 3.5 Kilometers
0 0.4 0.8 1.2 1.6 2 Miles
The plotted map scale is 1:24,000

N W E S

Boundary and Annexation Survey (BAS) ID: 23505900000
BAS Submission Deadline: March 1, 2021

PDF versions of the BAS maps are available at:
www.census.gov/programs-surveys/bas/geographies.html

For more information, or to request additional maps, please email geo.bas@census.gov, call 1-800-972-5651, or visit www.census.gov/programs-surveys/bas.html.

United States Census Bureau

GOVERNMENTAL UNIT REFERENCE MAP (2020): Union County, NM

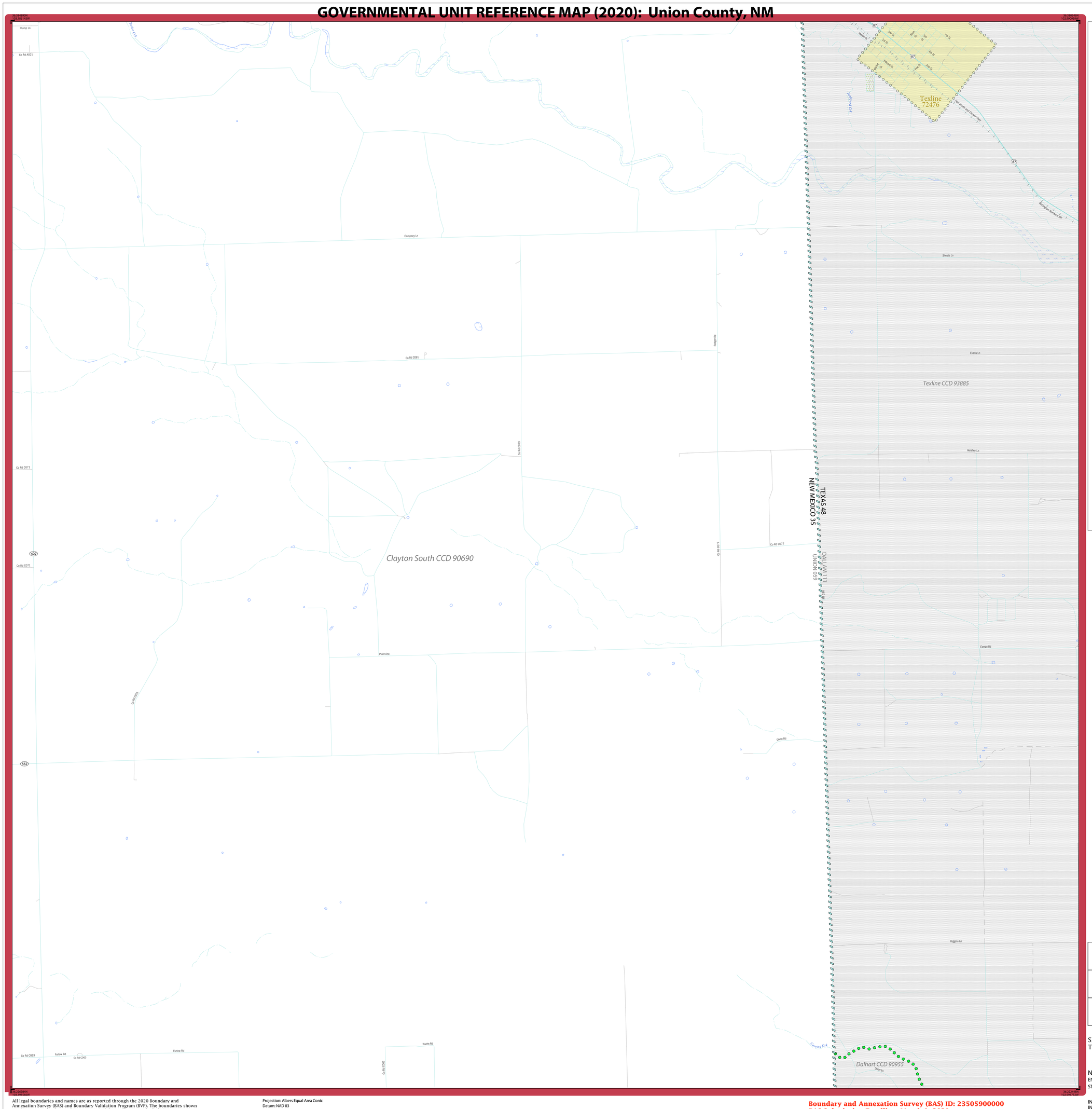

LEGEND

SYMBOL DESCRIPTION	SYMBOL	LABEL STYLE
Federal American Indian Reservation		L'ANSE RESERVATION (TA 1880)
Off-Reservation Trust Land		T1880
American Indian Tribal Subdivision		SHONTO (620)
Alaska Native Regional Corporation (ANRC)		NANA ANRC 52120
State (or statistically equivalent entity)		NEW YORK 36
County (or statistically equivalent entity)		ERIE 029
Minor Civil Division (MCD)[1]		Lee town 41460
Census County Division (CCD)[2]		Jemez CCD 91650
Consolidated City		MILFORD 47500
Incorporated Place[3]		Davis 18100
Census Designated Place (CDP)[2]		Cochiti 16560

DESCRIPTION	SYMBOL	DESCRIPTION	SYMBOL
Interstate	5	Water Body	Pleasant Lake
U.S. Highway	2	Swamp or Marsh	Okefenokee Swamp
State Highway	4	Glacier	Bering Glacier
Other Road	Marsh Ln	Airport, Airfield, or Helicopter Landing Pad	Dónard Airfield
Cul-de-sac		College or University	Coll/Univ
Circle		Military	Fort Belvoir
Geographic Offset or Corridor		Prison or Juvenile Detention Center	P/JDC
4WD Trail, Stairway, Alley, Walkway, or Ferry		Cemetery	Powell Cmtry
Railroad	Southern RR	Golf Course	Pinehurst GlfCrs
Pipeline or Power Line		National Park or Forest	Yosemite NP
Ridge or Fence		Other Park	St Francis Park
Property Line or Nonvisible Boundary		Outside Subject Area	
Perennial Stream	Tumbling Cr	Inset Area	A1
Intermittent Stream	Pinoy Cr		
Mountain Peak or Hill	Mt. Boker		

Where state, county, and/or MCD/CCD boundaries coincide, the map shows the boundary symbol for only the highest-ranking of these boundaries. Where American Indian reservation and American Indian tribal subdivision boundaries coincide, the map shows only the American Indian reservation boundaries.

Entity names are followed by either their FIPS code or census code; parentheses indicate a census code.

1 'MCD*' indicates a false MCD. These are for Census Bureau use only.

2 The CCD and CDP boundaries represent statistical entities only and are not updated through the BAS.

3 Incorporated place name color corresponds to the incorporated place fill color.

Due to space limitations, some road names, along with other feature and geography names on the map, may not be shown.

The Census Bureau stores primary and alternate road names, but only primary road names are used to label the roads on these maps.

Key to Adjacent Sheets

23	24	
29	30	
35	36	

Sheet Location within Entity

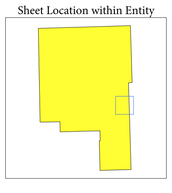

Sheet 30 of 42 PARENT sheets
Total Sheets: 44 (Index 1; Parent 42; Inset 1)

NAME: Union County (059)
ENTITY TYPE: County or statistically equivalent entity
ST: New Mexico (35)

INDEX OR PARENT SHEET #: 030
INSET SHEET #: 000000

2020 COUNTY REF MAP (PARENT)

5340235059000000030000000

All legal boundaries and names are as reported through the 2020 Boundary and Annexation Survey (BAS) and Boundary Validation Program (BVP). The boundaries shown on this map are for Census Bureau statistical data collection and tabulation purposes only; their depiction and designation for statistical purposes does not constitute a determination of jurisdictional authority or rights of ownership or entitlement.

Data Source: U.S. Census Bureau's MAF/TIGER database (TAB20), November 2020
Created by Geography Division: December 09, 2020

U.S. DEPARTMENT OF COMMERCE U.S. Census Bureau

Projection: Albers Equal Area Conic
Datum: NAD 83
Spheroid: GRS 80
1st Standard Parallel: 32 16 36
2nd Standard Parallel: 36 03 20
Central Meridian: -106 01 31
Latitude of Projection's Origin: 31 19 55
False Easting: 0
False Northing: 0

0 0.7 1.4 2.1 2.8 3.5 Kilometers
0 0.4 0.8 1.2 1.6 2 Miles
The plotted map scale is 1:24,000

N W E S

Boundary and Annexation Survey (BAS) ID: 23505900000
BAS Submission Deadline: March 1, 2021

PDF versions of the BAS maps are available at:
www.census.gov/programs-surveys/bas/geographies.html

For more information, or to request additional maps, please email geo.bas@census.gov, call 1-800-972-5651, or visit www.census.gov/programs-surveys/bas.html.

GOVERNMENTAL UNIT REFERENCE MAP (2020): Union County, NM

LEGEND

SYMBOL DESCRIPTION	SYMBOL	LABEL STYLE
Federal American Indian Reservation		L'ANSE RESERVATION (TA 1880)
Off-Reservation Trust Land		T1880
American Indian Tribal Subdivision		SHONTO (620)
Alaska Native Regional Corporation (ANRC)		NANA ANRC 52120
State (or statistically equivalent entity)		NEW YORK 36
County (or statistically equivalent entity)		ERIE 029
Minor Civil Division (MCD)[1]		Lee town 41460
Census County Division (CCD)[2]		Jemez CCD 91650
Consolidated City		MILFORD 47500
Incorporated Place[3]		Davis 18100
Census Designated Place (CDP)[2]		Cochiti 16560

DESCRIPTION	SYMBOL
Interstate	5
U.S. Highway	2
State Highway	4
Other Road	Marsh Ln
Cul-de-sac	
Circle	
Geographic Offset or Corridor	
4WD Trail, Stairway, Alley, Walkway, or Ferry	
Railroad	Southern RR
Pipeline or Power Line	
Ridge or Fence	
Property Line or Nonvisible Boundary	
Perennial Stream	Tumbling Cr
Intermittent Stream	Piney Cr
Mountain Peak or Hill	Mt. Baker

DESCRIPTION	SYMBOL
Water Body	Pleasant Lake
Swamp or Marsh	Okefenoke Swamp
Glacier	Bering Glacier
Airport, Airfield, or Helicopter Landing Pad	Donald Airport
College or University	Coll/Univ
Military	Fort Belvoir
Prison or Juvenile Detention Center	P/JDC
Cemetery	Powell Cmtry
Golf Course	Pinehurst GlfCrs
National Park or Forest	Yosemite NP
Other Park	St Francis Park
Outside Subject Area	
Inset Area	A1

Where state, county, and/or MCD/CCD boundaries coincide, the map shows the boundary symbol for only the highest-ranking of these boundaries. Where American Indian reservation and American Indian tribal subdivision boundaries coincide, the map shows only the American Indian reservation boundaries.

Entity names are followed by either their FIPS code or census code; parentheses indicate a census code.

1 'MCD*' indicates a false MCD. These are for Census Bureau use only.

2 The CCD and CDP boundaries represent statistical entities only and are not updated through the BAS.

3 Incorporated place name color corresponds to the incorporated place fill color.

Due to space limitations, some road names, along with other feature and geography names on the map, may not be shown.

The Census Bureau stores primary and alternate road names, but only primary road names are used to label the roads on these maps.

Key to Adjacent Sheets

	25	26
	31	32

Sheet Location within Entity

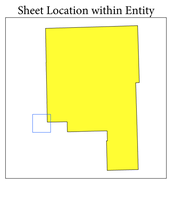

Sheet 31 of 42 PARENT sheets
Total Sheets: 44 (Index 1; Parent 42; Inset 1)

NAME: Union County (059)
ENTITY TYPE: County or statistically equivalent entity
ST: New Mexico (35)

INDEX OR PARENT SHEET #: 031
INSET SHEET #: 000000

2020 COUNTY REF MAP (PARENT)

5340235059000003100000 0

All legal boundaries and names are as reported through the 2020 Boundary and Annexation Survey (BAS) and Boundary Validation Program (BVP). The boundaries shown on this map are for Census Bureau statistical data collection and tabulation purposes only; their depiction and designation for statistical purposes does not constitute a determination of jurisdictional authority or rights of ownership or entitlement.

Data Source: U.S. Census Bureau's MAF/TIGER database (TAB20), November 2020
Created by Geography Division: December 09, 2020

U.S. DEPARTMENT OF COMMERCE U.S. Census Bureau

Projection: Albers Equal Area Conic
Datum: NAD83
Spheroid: GRS 80
1st Standard Parallel: 32 16 36
2nd Standard Parallel: 36 03 20
Central Meridian: -106 01 31
Latitude of Projection's Origin: 31 19 55
False Easting: 0
False Northing: 0

0 0.7 1.4 2.1 2.8 3.5 Kilometers
0 0.4 0.8 1.2 1.6 2 Miles
The plotted map scale is 1:24,000

N W E S

Boundary and Annexation Survey (BAS) ID: 23505900000
BAS Submission Deadline: March 1, 2021

PDF versions of the BAS maps are available at:
www.census.gov/programs-surveys/bas/geographies.html

For more information, or to request additional maps, please email geo.bas@census.gov, call 1-800-972-5651, or visit www.census.gov/programs-surveys/bas.html.

United States Census Bureau

GOVERNMENTAL UNIT REFERENCE MAP (2020): Union County, NM

LEGEND

SYMBOL DESCRIPTION	SYMBOL	LABEL STYLE
Federal American Indian Reservation		L'ANSE RESERVATION (TA 1880)
Off-Reservation Trust Land		T1880
American Indian Tribal Subdivision		SHONTO (620)
Alaska Native Regional Corporation (ANRC)		*NANA ANRC 52120*
State (or statistically equivalent entity)		NEW YORK 36
County (or statistically equivalent entity)		ERIE 029
Minor Civil Division (MCD)[1]		Lee town 41460
Census County Division (CCD)[2]		*Jemez CCD 91650*
Consolidated City		MILFORD 47500
Incorporated Place[3]		Davis 18100
Census Designated Place (CDP)[2]		*Cochiti 16560*

DESCRIPTION	SYMBOL	DESCRIPTION	SYMBOL
Interstate	5	Water Body	*Pleasant Lake*
U.S. Highway	2	Swamp or Marsh	*Okefenokee Swamp*
State Highway	4	Glacier	*Bering Glacier*
Other Road	Marsh Ln	Airport, Airfield, or Helicopter Landing Pad	Dónárd Airfield
Cul-de-sac		College or University	Coll/Univ
Circle		Military	Fort Belvoir
Geographic Offset or Corridor		Prison or Juvenile Detention Center	P/JDC
4WD Trail, Stairway, Alley, Walkway, or Ferry		Cemetery	Powell Cmtry
Railroad	Southern RR	Golf Course	Pinehurst GlfCrs
Pipeline or Power Line		National Park or Forest	Yosemite NP
Ridge or Fence		Other Park	St Francis Park
Property Line or Nonvisible Boundary		Outside Subject Area	
Perennial Stream	*Tumbling Cr*	Inset Area	A1
Intermittent Stream	*Piney Cr*		
Mountain Peak or Hill	*Mt. Baker*		

Where state, county, and/or MCD/CCD boundaries coincide, the map shows the boundary symbol for only the highest-ranking of these boundaries. Where American Indian reservation and American Indian tribal subdivision boundaries coincide, the map shows only the American Indian reservation boundaries.

Entity names are followed by either their FIPS code or census code; parentheses indicate a census code.

1 'MCD*' indicates a false MCD. These are for Census Bureau use only.

2 The CCD and CDP boundaries represent statistical entities only and are not updated through the BAS.

3 Incorporated place name color corresponds to the incorporated place fill color.

Due to space limitations, some road names, along with other feature and geography names on the map, may not be shown.

The Census Bureau stores primary and alternate road names, but only primary road names are used to label the roads on these maps.

Key to Adjacent Sheets

25	26	27
31	32	33

Sheet Location within Entity

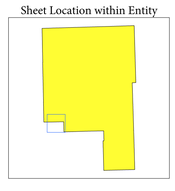

Sheet 32 of 42 PARENT sheets
Total Sheets: 44 (Index 1; Parent 42; Inset 1)

NAME: Union County (059)
ENTITY TYPE: County or statistically equivalent entity
ST: New Mexico (35)

INDEX OR PARENT SHEET #: 032
INSET SHEET #: 000000

2020 COUNTY REF MAP (PARENT)

5340235059000000032000000

All legal boundaries and names are as reported through the 2020 Boundary and Annexation Survey (BAS) and Boundary Validation Program (BVP). The boundaries shown on this map are for Census Bureau statistical data collection and tabulation purposes only; their depiction and designation for statistical purposes does not constitute a determination of jurisdictional authority or rights of ownership or entitlement.

Data Source: U.S. Census Bureau's MAF/TIGER database (TAB20), November 2020
Created by Geography Division: December 09, 2020

U.S. DEPARTMENT OF COMMERCE U.S. Census Bureau

Projection: Albers Equal Area Conic
Datum: NAD 83
Spheroid: GRS 80
1st Standard Parallel: 32 16 36
2nd Standard Parallel: 36 03 20
Central Meridian: -106 01 31
Latitude of Projection's Origin: 31 19 55
False Easting: 0
False Northing: 0

0 0.7 1.4 2.1 2.8 3.5 Kilometers
0 0.4 0.8 1.2 1.6 2 Miles
The plotted map scale is 1:24,000

N W E S

Boundary and Annexation Survey (BAS) ID: 23505900000
BAS Submission Deadline: March 1, 2021

PDF versions of the BAS maps are available at:
www.census.gov/programs-surveys/bas/geographies.html

For more information, or to request additional maps, please email geo.bas@census.gov, call 1-800-972-5651, or visit www.census.gov/programs-surveys/bas.html.

United States Census Bureau

GOVERNMENTAL UNIT REFERENCE MAP (2020): Union County, NM

Clayton South CCD 90690
UNION 059
HARDING 021
North Harding CCD 92220
Trampero Cr
Cr Rd 0115
Cr Rd 0014
Cr Rd 0020
Cr Rd 0023
Cr Rd 0021
Cr Rd 0018
Cr Rd 0019
Cr Rd 0017
Cr Rd 0016
Cr Rd 0015
Cr Rd 0013
Cr Rd 0012
Cr Rd 0010
Cr Rd 0009
Cr Rd 0008
Cr Rd 0007
Cr Rd 0006
Cr Rd 0005
Cr Rd 0004
Cr Rd 0003
Cr Rd 0002
Cr Rd 0001
Pleasanton Rd
Cerro Rd
Cerro Blanco Rd
Trementina Rd
Barreras Cr
Gallegos Rd
Mora Rd
Bonfoil Cr
Pendleton Rd
Grve Rd
Mesita Cr
Mesita Cr
Trampero Cr
Trampero Cr
Trampero Cr
Trampero Cr
Trampero Cr
Trampero Cr
Trampero Cr
Church Cr
Church Cr
Church Cr
Church Cr
Church Cr
Church Cr
Church Cr
Gallinas Cr
Gallinas Cr
Gallinas

GOVERNMENTAL UNIT REFERENCE MAP (2020): Union County, NM



LEGEND

SYMBOL DESCRIPTION	SYMBOL	LABEL STYLE
Federal American Indian Reservation		L'ANSE RESERVATION (TA 1880)
Off-Reservation Trust Land		T1880
American Indian Tribal Subdivision		SHONTO (620)
Alaska Native Regional Corporation (ANRC)		NANA ANRC 52120
State (or statistically equivalent entity)		NEW YORK 36
County (or statistically equivalent entity)		ERIE 029
Minor Civil Division (MCD)[1]		Lee town 41460
Census County Division (CCD)[2]		Jemez CCD 91650
Consolidated City		MILFORD 47500
Incorporated Place[3]		Davis 18100
Census Designated Place (CDP)[2]		Cochiti 16560

DESCRIPTION	SYMBOL	DESCRIPTION	SYMBOL
Interstate	5	Water Body	Pleasant Lake
U.S. Highway	2	Swamp or Marsh	Okefenokee Swamp
State Highway	4	Glacier	Bering Glacier
Other Road	Marsh Ln	Airport, Airfield, or Helicopter Landing Pad	Dónard Airfield
Cul-de-sac		College or University	Coll/Univ
Circle		Military	Fort Belvoir
Geographic Offset or Corridor		Prison or Juvenile Detention Center	P/JDC
4WD Trail, Stairway, Alley, Walkway, or Ferry		Cemetery	Powell Cmtry
Railroad	Southern RR	Golf Course	Pinehurst GlfCrs
Pipeline or Power Line		National Park or Forest	Yosemite NP
Ridge or Fence		Other Park	St Francis Park
Property Line or Nonvisible Boundary		Outside Subject Area	
Perennial Stream	Tumbling Cr	Inset Area	A1
Intermittent Stream	Piney Cr		
Mountain Peak or Hill	Mt. Baker		

Where state, county, and/or MCD/CCD boundaries coincide, the map shows the boundary symbol for only the highest-ranking of these boundaries. Where American Indian reservation and American Indian tribal subdivision boundaries coincide, the map shows only the American Indian reservation boundaries.

Entity names are followed by either their FIPS code or census code; parentheses indicate a census code.

1 'MCD*' indicates a false MCD. These are for Census Bureau use only.

2 The CCD and CDP boundaries represent statistical entities only and are not updated through the BAS.

3 Incorporated place name color corresponds to the incorporated place fill color.

Due to space limitations, some road names, along with other feature and geography names on the map, may not be shown.

The Census Bureau stores primary and alternate road names, but only primary road names are used to label the roads on these maps.

Key to Adjacent Sheets

27	28	29
33	34	35
		37

Sheet Location within Entity

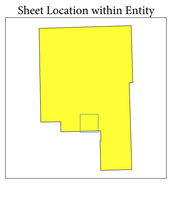

Sheet 34 of 42 PARENT sheets
Total Sheets: 44 (Index 1; Parent 42; Inset 1)

NAME: Union County (059)
ENTITY TYPE: County or statistically equivalent entity
ST: New Mexico (35)

INDEX OR PARENT SHEET #: 034
INSET SHEET #: 000000

2020 COUNTY REF MAP (PARENT)

5340235059000003400000

All legal boundaries and names are as reported through the 2020 Boundary and Annexation Survey (BAS) and Boundary Validation Program (BVP). The boundaries shown on this map are for Census Bureau statistical data collection and tabulation purposes only; their depiction and designation for statistical purposes does not constitute a determination of jurisdictional authority or rights of ownership or entitlement.

Data Source: U.S. Census Bureau's MAF/TIGER database (TAB20), November 2020
Created by Geography Division: December 09, 2020

U.S. DEPARTMENT OF COMMERCE U.S. Census Bureau

Projection: Albers Equal Area Conic
Datum: NAD 83
Spheroid: GRS 80
1st Standard Parallel: 32 16 36
2nd Standard Parallel: 36 03 20
Central Meridian: -106 01 31
Latitude of Projection's Origin: 31 19 55
False Easting: 0
False Northing: 0

0 0.7 1.4 2.1 2.8 3.5 Kilometers
0 0.4 0.8 1.2 1.6 2 Miles
The plotted map scale is 1:24,000

N W E S

Boundary and Annexation Survey (BAS) ID: 23505900000
BAS Submission Deadline: March 1, 2021

PDF versions of the BAS maps are available at:
www.census.gov/programs-surveys/bas/geographies.html

For more information, or to request additional maps, please email geo.bas@census.gov, call 1-800-972-5651, or visit www.census.gov/programs-surveys/bas.html.

United States Census Bureau

GOVERNMENTAL UNIT REFERENCE MAP (2020): Union County, NM

LEGEND

SYMBOL DESCRIPTION	SYMBOL	LABEL STYLE
Federal American Indian Reservation		L'ANSE RESERVATION (TA 1880)
Off-Reservation Trust Land		T1880
American Indian Tribal Subdivision		SHONTO (620)
Alaska Native Regional Corporation (ANRC)		NANA ANRC 52120
State (or statistically equivalent entity)		NEW YORK 36
County (or statistically equivalent entity)		ERIE 029
Minor Civil Division (MCD)[1]		Lee town 41460
Census County Division (CCD)[2]		Jemez CCD 91650
Consolidated City		MILFORD 47500
Incorporated Place[3]		Davis 18100
Census Designated Place (CDP)[2]		Cochiti 16560

DESCRIPTION	SYMBOL	DESCRIPTION	SYMBOL
Interstate	5	Water Body	Pleasant Lake
U.S. Highway	2	Swamp or Marsh	Okefenokee Swamp
State Highway	4	Glacier	Bering Glacier
Other Road	Marsh Ln	Airport, Airfield, or Helicopter Landing Pad	Donald Airfield
Cul-de-sac		College or University	Coll/Univ
Circle		Military	Fort Belvoir
Geographic Offset or Corridor		Prison or Juvenile Detention Center	P/JDC
4WD Trail, Stairway, Alley, Walkway, or Ferry		Cemetery	Powell Cmtry
Railroad	Southern RR	Golf Course	Pinehurst Gl/Crs
Pipeline or Power Line		National Park or Forest	Yosemite NP
Ridge or Fence		Other Park	St Francis Park
Property Line or Nonvisible Boundary		Outside Subject Area	
Perennial Stream	Tumbling Cr	Inset Area	A1
Intermittent Stream	Piney Cr		
Mountain Peak or Hill	Mt. Baker		

Where state, county, and/or MCD/CCD boundaries coincide, the map shows the boundary symbol for only the highest-ranking of these boundaries. Where American Indian reservation and American Indian tribal subdivision boundaries coincide, the map shows only the American Indian reservation boundaries.

Entity names are followed by either their FIPS code or census code; parentheses indicate a census code.

1 'MCD*' indicates a false MCD. These are for Census Bureau use only.

2 The CCD and CDP boundaries represent statistical entities only and are not updated through the BAS.

3 Incorporated place name color corresponds to the incorporated place fill color.

Due to space limitations, some road names, along with other feature and geography names on the map, may not be shown.

The Census Bureau stores primary and alternate road names, but only primary road names are used to label the roads on these maps.

Key to Adjacent Sheets

28	29	30
34	35	36
	37	38

Sheet Location within Entity

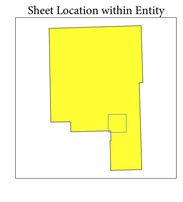

Sheet 35 of 42 PARENT sheets
Total Sheets: 44 (Index 1; Parent 42; Inset 1)

NAME: Union County (059)
ENTITY TYPE: County or statistically equivalent entity
ST: New Mexico (35)

INDEX OR PARENT SHEET #: 035
INSET SHEET #: 000000

2020 COUNTY REF MAP (PARENT)

5340235059000000035000000

All legal boundaries and names are as reported through the 2020 Boundary and Annexation Survey (BAS) and Boundary Validation Program (BVP). The boundaries shown on this map are for Census Bureau statistical data collection and tabulation purposes only; their depiction and designation for statistical purposes does not constitute a determination of jurisdictional authority or rights of ownership or entitlement.

Data Source: U.S. Census Bureau's MAF/TIGER database (TAB20), November 2020
Created by Geography Division: December 09, 2020

U.S. DEPARTMENT OF COMMERCE U.S. Census Bureau

Projection: Albers Equal Area Conic
Datum: NAD83
Spheroid: GRS 80
1st Standard Parallel: 32 16 36
2nd Standard Parallel: 36 03 20
Central Meridian: -106 01 31
Latitude of Projection's Origin: 31 19 55
False Easting: 0
False Northing: 0

0 0.7 1.4 2.1 2.8 3.5 Kilometers
0 0.4 0.8 1.2 1.6 2 Miles
The plotted map scale is 1:24,000

N W E S

Boundary and Annexation Survey (BAS) ID: 23505900000
BAS Submission Deadline: March 1, 2021

PDF versions of the BAS maps are available at:
www.census.gov/programs-surveys/bas/geographies.html

For more information, or to request additional maps, please email geo.bas@census.gov, call 1-800-972-5651, or visit www.census.gov/programs-surveys/bas.html.

GOVERNMENTAL UNIT REFERENCE MAP (2020): Union County, NM

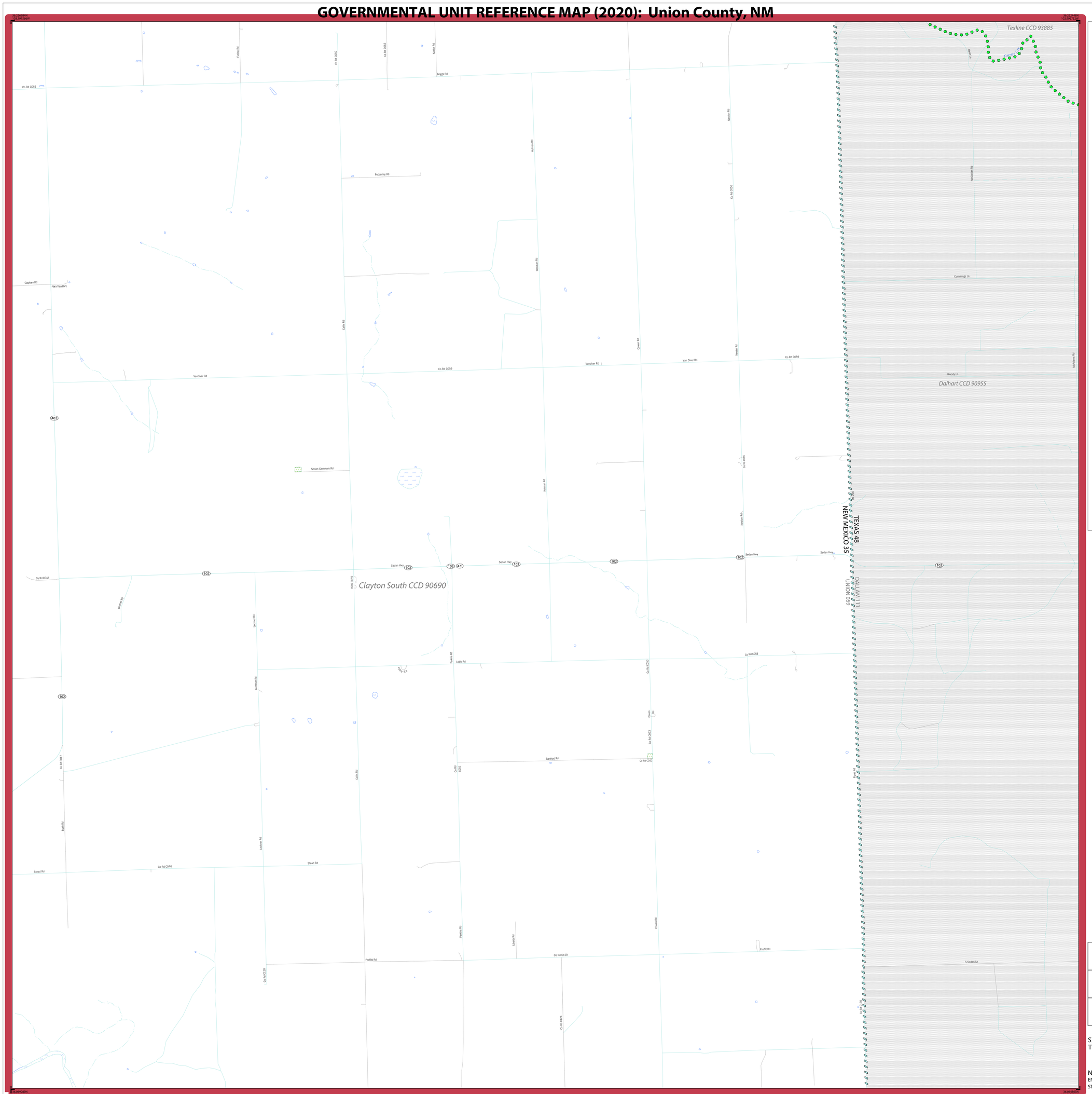

LEGEND

SYMBOL DESCRIPTION	SYMBOL	LABEL STYLE
Federal American Indian Reservation		L'ANSE RESERVATION (TA 1880)
Off-Reservation Trust Land		T1880
American Indian Tribal Subdivision		SHONTO (620)
Alaska Native Regional Corporation (ANRC)		NANA ANRC 52120
State (or statistically equivalent entity)		NEW YORK 36
County (or statistically equivalent entity)		ERIE 029
Minor Civil Division (MCD)[1]		Lee town 41460
Census County Division (CCD)[2]		Jemez CCD 91650
Consolidated City		MILFORD 47500
Incorporated Place[3]		Davis 18100
Census Designated Place (CDP)[2]		Cochiti 16560

DESCRIPTION	SYMBOL	DESCRIPTION	SYMBOL
Interstate	5	Water Body	Pleasant Lake
U.S. Highway	2	Swamp or Marsh	Okefenokee Swamp
State Highway	4	Glacier	Bering Glacier
Other Road	Marsh Ln	Airport, Airfield, or Helicopter Landing Pad	Donald Airport
Cul-de-sac		College or University	Coll/Univ
Circle		Military	Fort Belvoir
Geographic Offset or Corridor		Prison or Juvenile Detention Center	P/JDC
4WD Trail, Stairway, Alley, Walkway, or Ferry		Cemetery	Powell Cmtry
Railroad	Southern RR	Golf Course	Pinehurst GlfCrs
Pipeline or Power Line		National Park or Forest	Yosemite NP
Ridge or Fence		Other Park	St Francis Park
Property Line or Nonvisible Boundary		Outside Subject Area	
Perennial Stream	Tumbling Cr	Inset Area	A1
Intermittent Stream	Piney Cr		
Mountain Peak or Hill	Mt. Baker		

Where state, county, and/or MCD/CCD boundaries coincide, the map shows the boundary symbol for only the highest-ranking of these boundaries. Where American Indian reservation and American Indian tribal subdivision boundaries coincide, the map shows only the American Indian reservation boundaries.

Entity names are followed by either their FIPS code or census code; parentheses indicate a census code.

1 "MCD" indicates a false MCD. These are for Census Bureau use only.

2 The CCD and CDP boundaries represent statistical entities only and are not updated through the BAS.

3 Incorporated place name color corresponds to the incorporated place fill color.

Due to space limitations, some road names, along with other feature and geography names on the map, may not be shown.

The Census Bureau stores primary and alternate road names, but only primary road names are used to label the roads on these maps.

Key to Adjacent Sheets

29	30	
35	36	
37	38	

Sheet Location within Entity

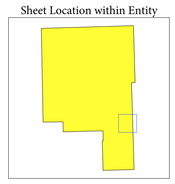

Sheet 36 of 42 PARENT sheets
Total Sheets: 44 (Index 1; Parent 42; Inset 1)

NAME: Union County (059)
ENTITY TYPE: County or statistically equivalent entity
ST: New Mexico (35)

INDEX OR PARENT SHEET #: 036
INSET SHEET #: 000000

2020 COUNTY REF MAP (PARENT)

5340235059000003600000

All legal boundaries and names are as reported through the 2020 Boundary and Annexation Survey (BAS) and Boundary Validation Program (BVP). The boundaries shown on this map are for Census Bureau statistical data collection and tabulation purposes only; their depiction and designation for statistical purposes does not constitute a determination of jurisdictional authority or rights of ownership or entitlement.

Data Source: U.S. Census Bureau's MAF/TIGER database (TAB20), November 2020
Created by Geography Division: December 09, 2020

U.S. DEPARTMENT OF COMMERCE U.S. Census Bureau

Projection: Albers Equal Area Conic
Datum: NAD 83
Spheroid: GRS 80
1st Standard Parallel: 32 16 36
2nd Standard Parallel: 36 03 20
Central Meridian: -106 01 31
Latitude of Projection's Origin: 31 19 55
False Easting: 0
False Northing: 0

0 0.7 1.4 2.1 2.8 3.5 Kilometers
0 0.4 0.8 1.2 1.6 2 Miles
The plotted map scale is 1:24,000

N W E S

Boundary and Annexation Survey (BAS) ID: 23505900000
BAS Submission Deadline: March 1, 2021

PDF versions of the BAS maps are available at:
www.census.gov/programs-surveys/bas/geographies.html

For more information, or to request additional maps, please email geo.bas@census.gov, call 1-800-972-5651, or visit www.census.gov/programs-surveys/bas.html.

United States Census Bureau

GOVERNMENTAL UNIT REFERENCE MAP (2020): Union County, NM

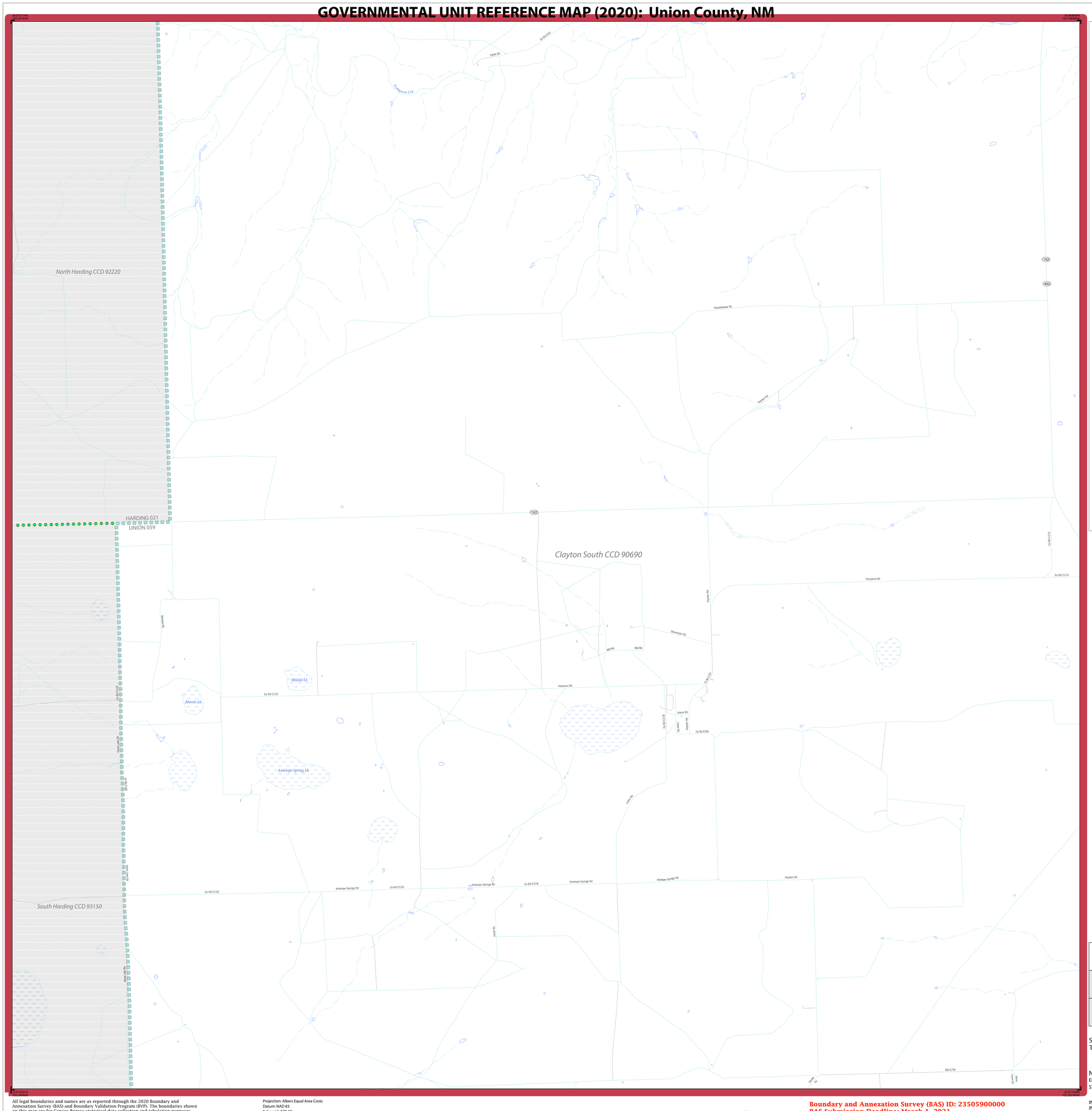

LEGEND

SYMBOL DESCRIPTION	SYMBOL	LABEL STYLE
Federal American Indian Reservation		L'ANSE RESERVATION (TA 1880)
Off-Reservation Trust Land		T1880
American Indian Tribal Subdivision		SHONTO (620)
Alaska Native Regional Corporation (ANRC)		NANA ANRC 52120
State (or statistically equivalent entity)		NEW YORK 36
County (or statistically equivalent entity)		ERIE 029
Minor Civil Division (MCD)[1]		Lee town 41460
Census County Division (CCD)[2]		Jemez CCD 91650
Consolidated City		MILFORD 47500
Incorporated Place[3]		Davis 18100
Census Designated Place (CDP)[2]		Cochiti 16560

DESCRIPTION	SYMBOL	DESCRIPTION	SYMBOL
Interstate	5	Water Body	Pleasant Lake
U.S. Highway	2	Swamp or Marsh	Okefenokee Swamp
State Highway	4	Glacier	Bering Glacier
Other Road	Marsh Ln	Airport, Airfield, or Helicopter Landing Pad	Dónárd Airfoph
Cul-de-sac		College or University	Coll/Univ
Circle		Military	Fort Belvoir
Geographic Offset or Corridor		Prison or Juvenile Detention Center	P/JDC
4WD Trail, Stairway, Alley, Walkway, or Ferry		Cemetery	Powell Cmtry
Railroad	Southern RR	Golf Course	Pinehurst GlfCrs
Pipeline or Power Line		National Park or Forest	Yosemite NP
Ridge or Fence		Other Park	St Francis Park
Property Line or Nonvisible Boundary		Outside Subject Area	
Perennial Stream	Tumbling Cr	Inset Area	A1
Intermittent Stream	Piney Cr		
Mountain Peak or Hill	Mt. Baker		

Where state, county, and/or MCD/CCD boundaries coincide, the map shows the boundary symbol for only the highest-ranking of these boundaries. Where American Indian reservation and American Indian tribal subdivision boundaries coincide, the map shows only the American Indian reservation boundaries.

Entity names are followed by either their FIPS code or census code; parentheses indicate a census code.

1 'MCD*' indicates a false MCD. These are for Census Bureau use only.

2 The CCD and CDP boundaries represent statistical entities only and are not updated through the BAS.

3 Incorporated place name color corresponds to the incorporated place fill color.

Due to space limitations, some road names, along with other feature and geography names on the map, may not be shown.

The Census Bureau stores primary and alternate road names, but only primary road names are used to label the roads on these maps.

Key to Adjacent Sheets

34	35	36
	37	38
	39	40

Sheet Location within Entity

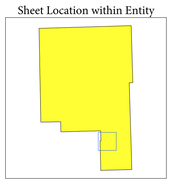

Sheet 37 of 42 PARENT sheets
Total Sheets: 44 (Index 1; Parent 42; Inset 1)

NAME: Union County (059)
ENTITY TYPE: County or statistically equivalent entity
ST: New Mexico (35)

INDEX OR PARENT SHEET #: 037
INSET SHEET #: 000000

2020 COUNTY REF MAP (PARENT)

5340235059000003700000 0

All legal boundaries and names are as reported through the 2020 Boundary and Annexation Survey (BAS) and Boundary Validation Program (BVP). The boundaries shown on this map are for Census Bureau statistical data collection and tabulation purposes only; their depiction and designation for statistical purposes does not constitute a determination of jurisdictional authority or rights of ownership or entitlement.

Data Source: U.S. Census Bureau's MAF/TIGER database (TAB20), November 2020
Created by Geography Division: December 09, 2020

U.S. DEPARTMENT OF COMMERCE U.S. Census Bureau

Projection: Albers Equal Area Conic
Datum: NAD 83
Spheroid: GRS 80
1st Standard Parallel: 32 16 36
2nd Standard Parallel: 36 03 20
Central Meridian: -106 01 31
Latitude of Projection's Origin: 31 19 55
False Easting: 0
False Northing: 0

0 0.7 1.4 2.1 2.8 3.5 Kilometers
0 0.4 0.8 1.2 1.6 2 Miles
The plotted map scale is 1:24,000

N W E S

Boundary and Annexation Survey (BAS) ID: 23505900000
BAS Submission Deadline: March 1, 2021

PDF versions of the BAS maps are available at:
www.census.gov/programs-surveys/bas/geographies.html

For more information, or to request additional maps, please email geo.bas@census.gov, call 1-800-972-5651, or visit www.census.gov/programs-surveys/bas.html.

United States Census Bureau

GOVERNMENTAL UNIT REFERENCE MAP (2020): Union County, NM

LEGEND

SYMBOL DESCRIPTION	SYMBOL	LABEL STYLE
Federal American Indian Reservation		L'ANSE RESERVATION (TA 1880)
Off-Reservation Trust Land		T1880
American Indian Tribal Subdivision		SHONTO (620)
Alaska Native Regional Corporation (ANRC)		*NANA ANRC 52120*
State (or statistically equivalent entity)		NEW YORK 36
County (or statistically equivalent entity)		ERIE 029
Minor Civil Division (MCD)[1]		Lee town 41460
Census County Division (CCD)[2]		*Jemez CCD 91650*
Consolidated City		MILFORD 47500
Incorporated Place[3]		Davis 18100
Census Designated Place (CDP)[2]		*Cochiti 16560*

DESCRIPTION	SYMBOL	DESCRIPTION	SYMBOL
Interstate	5	Water Body	*Pleasant Lake*
U.S. Highway	2	Swamp or Marsh	*Okefenokee Swamp*
State Highway	4	Glacier	*Bering Glacier*
Other Road	Marsh Ln	Airport, Airfield, or Helicopter Landing Pad	Donald Airfield
Cul-de-sac		College or University	Coll/Univ
Circle		Military	Fort Belvoir
Geographic Offset or Corridor		Prison or Juvenile Detention Center	P/JDC
4WD Trail, Stairway, Alley, Walkway, or Ferry		Cemetery	Powell Cmtry
Railroad	Southern RR	Golf Course	Pinehurst GlfCrs
Pipeline or Power Line		National Park or Forest	Yosemite NP
Ridge or Fence		Other Park	St Francis Park
Property Line or Nonvisible Boundary		Outside Subject Area	
Perennial Stream	*Tumbling Cr*	Inset Area	A1
Intermittent Stream	*Pinoy Cr*		
Mountain Peak or Hill	*Mt. Boker*		

Where state, county, and/or MCD/CCD boundaries coincide, the map shows the boundary symbol for only the highest-ranking of these boundaries. Where American Indian reservation and American Indian tribal subdivision boundaries coincide, the map shows only the American Indian reservation boundaries.

Entity names are followed by either their FIPS code or census code; parentheses indicate a census code.

1 'MCD*' indicates a false MCD. These are for Census Bureau use only.

2 The CCD and CDP boundaries represent statistical entities only and are not updated through the BAS.

3 Incorporated place name color corresponds to the incorporated place fill color.

Due to space limitations, some road names, along with other feature and geography names on the map, may not be shown.

The Census Bureau stores primary and alternate road names, but only primary road names are used to label the roads on these maps.

Key to Adjacent Sheets

35	36	
37	38	
39	40	

Sheet Location within Entity

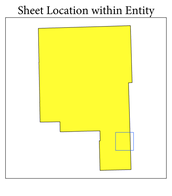

Sheet 38 of 42 PARENT sheets
Total Sheets: 44 (Index 1; Parent 42; Inset 1)

NAME: Union County (059)
ENTITY TYPE: County or statistically equivalent entity
ST: New Mexico (35)

INDEX OR PARENT SHEET #: 038
INSET SHEET #: 000000

2020 COUNTY REF MAP (PARENT)

5340235059000000038000000

All legal boundaries and names are as reported through the 2020 Boundary and Annexation Survey (BAS) and Boundary Validation Program (BVP). The boundaries shown on this map are for Census Bureau statistical data collection and tabulation purposes only; their depiction and designation for statistical purposes does not constitute a determination of jurisdictional authority or rights of ownership or entitlement.

Data Source: U.S. Census Bureau's MAF/TIGER database (TAB20), November 2020
Created by Geography Division: December 09, 2020

U.S. DEPARTMENT OF COMMERCE U.S. Census Bureau

Projection: Albers Equal Area Conic
Datum: NAD 83
Spheroid: GRS 80
1st Standard Parallel: 32 16 36
2nd Standard Parallel: 36 03 20
Central Meridian: -106 01 31
Latitude of Projection's Origin: 31 19 55
False Easting: 0
False Northing: 0

0 0.7 1.4 2.1 2.8 3.5 Kilometers
0 0.4 0.8 1.2 1.6 2 Miles
The plotted map scale is 1:24,000

N W E S

Boundary and Annexation Survey (BAS) ID: 23505900000
BAS Submission Deadline: March 1, 2021

PDF versions of the BAS maps are available at: www.census.gov/programs-surveys/bas/geographies.html

For more information, or to request additional maps, please email geo.bas@census.gov, call 1-800-972-5651, or visit www.census.gov/programs-surveys/bas.html.

United States Census Bureau

GOVERNMENTAL UNIT REFERENCE MAP (2020): Union County, NM



LEGEND

SYMBOL DESCRIPTION	SYMBOL	LABEL STYLE
Federal American Indian Reservation		L'ANSE RESERVATION (TA 1880)
Off-Reservation Trust Land		T1880
American Indian Tribal Subdivision		SHONTO (620)
Alaska Native Regional Corporation (ANRC)		*NANA ANRC 52120*
State (or statistically equivalent entity)		NEW YORK 36
County (or statistically equivalent entity)		ERIE 029
Minor Civil Division (MCD)[1]		Lee town 41460
Census County Division (CCD)[2]		*Jemez CCD 91650*
Consolidated City		MILFORD 47500
Incorporated Place[3]		Davis 18100
Census Designated Place (CDP)[2]		*Cochiti 16560*

DESCRIPTION	SYMBOL
Interstate	5
U.S. Highway	2
State Highway	4
Other Road	Marsh Ln
Cul-de-sac	
Circle	
Geographic Offset or Corridor	
4WD Trail, Stairway, Alley, Walkway, or Ferry	
Railroad	Southern RR
Pipeline or Power Line	
Ridge or Fence	
Property Line or Nonvisible Boundary	
Perennial Stream	Tumbling Cr
Intermittent Stream	Piney Cr
Mountain Peak or Hill	Mt. Baker

DESCRIPTION	SYMBOL
Water Body	Pleasant Lake
Swamp or Marsh	Okefenokee Swamp
Glacier	Bering Glacier
Airport, Airfield, or Helicopter Landing Pad	Dónard Airfield
College or University	Coll/Univ
Military	Fort Belvoir
Prison or Juvenile Detention Center	P/JDC
Cemetery	Powell Cmtry
Golf Course	Pinehurst GlfCrs
National Park or Forest	Yosemite NP
Other Park	St Francis Park
Outside Subject Area	
Inset Area	A1

Where state, county, and/or MCD/CCD boundaries coincide, the map shows the boundary symbol for only the highest-ranking of these boundaries. Where American Indian reservation and American Indian tribal subdivision boundaries coincide, the map shows only the American Indian reservation boundaries.

Entity names are followed by either their FIPS code or census code; parentheses indicate a census code.

1 'MCD*' indicates a false MCD. These are for Census Bureau use only.

2 The CCD and CDP boundaries represent statistical entities only and are not updated through the BAS.

3 Incorporated place name color corresponds to the incorporated place fill color.

Due to space limitations, some road names, along with other feature and geography names on the map, may not be shown.

The Census Bureau stores primary and alternate road names, but only primary road names are used to label the roads on these maps.

Key to Adjacent Sheets

	37	38
	39	40
	41	42

Sheet Location within Entity

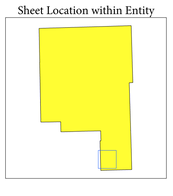

Sheet 39 of 42 PARENT sheets
Total Sheets: 44 (Index 1; Parent 42; Inset 1)

NAME: Union County (059)
ENTITY TYPE: County or statistically equivalent entity
ST: New Mexico (35)

INDEX OR PARENT SHEET #: 039
INSET SHEET #: 000000

2020 COUNTY REF MAP (PARENT)

5340235059000000039000000

All legal boundaries and names are as reported through the 2020 Boundary and Annexation Survey (BAS) and Boundary Validation Program (BVP). The boundaries shown on this map are for Census Bureau statistical data collection and tabulation purposes only; their depiction and designation for statistical purposes does not constitute a determination of jurisdictional authority or rights of ownership or entitlement.

Data Source: U.S. Census Bureau's MAF/TIGER database (TAB20), November 2020
Created by Geography Division: December 09, 2020

U.S. DEPARTMENT OF COMMERCE U.S. Census Bureau

Projection: Albers Equal Area Conic
Datum: NAD 83
Spheroid: GRS 80
1st Standard Parallel: 32 16 36
2nd Standard Parallel: 36 03 20
Central Meridian: -106 01 31
Latitude of Projection's Origin: 31 19 55
False Easting: 0
False Northing: 0

0 0.7 1.4 2.1 2.8 3.5 Kilometers
0 0.4 0.8 1.2 1.6 2 Miles
The plotted map scale is 1:24,000

N W E S

Boundary and Annexation Survey (BAS) ID: 23505900000
BAS Submission Deadline: March 1, 2021

PDF versions of the BAS maps are available at: www.census.gov/programs-surveys/bas/geographies.html

For more information, or to request additional maps, please email geo.bas@census.gov, call 1-800-972-5651, or visit www.census.gov/programs-surveys/bas.html.

United States Census Bureau

GOVERNMENTAL UNIT REFERENCE MAP (2020): Union County, NM



LEGEND

SYMBOL DESCRIPTION	SYMBOL	LABEL STYLE
Federal American Indian Reservation		L'ANSE RESERVATION (TA 1880)
Off-Reservation Trust Land		T1880
American Indian Tribal Subdivision		SHONTO (620)
Alaska Native Regional Corporation (ANRC)		*NANA ANRC 52120*
State (or statistically equivalent entity)		NEW YORK 36
County (or statistically equivalent entity)		ERIE 029
Minor Civil Division (MCD)[1]		Lee town 41460
Census County Division (CCD)[2]		*Jemez CCD 91650*
Consolidated City		MILFORD 47500
Incorporated Place[3]		Davis 18100
Census Designated Place (CDP)[2]		*Cochiti 16560*

DESCRIPTION	SYMBOL	DESCRIPTION	SYMBOL
Interstate	5	Water Body	*Pleasant Lake*
U.S. Highway	2	Swamp or Marsh	*Okefenokee Swamp*
State Highway	4	Glacier	*Bering Glacier*
Other Road	Marsh Ln	Airport, Airfield, or Helicopter Landing Pad	Dónard Airfield
Cul-de-sac		College or University	Coll/Univ
Circle		Military	Fort Belvoir
Geographic Offset or Corridor		Prison or Juvenile Detention Center	P/JDC
4WD Trail, Stairway, Alley, Walkway, or Ferry		Cemetery	Powell Cmtry
Railroad	Southern RR	Golf Course	Pinehurst GlfCrs
Pipeline or Power Line		National Park or Forest	Yosemite NP
Ridge or Fence		Other Park	St Francis Park
Property Line or Nonvisible Boundary		Outside Subject Area	
Perennial Stream	*Tumbling Cr*	Inset Area	A1
Intermittent Stream	*Piney Cr*		
Mountain Peak or Hill	*Mt. Baker*		

Where state, county, and/or MCD/CCD boundaries coincide, the map shows the boundary symbol for only the highest-ranking of these boundaries. Where American Indian reservation and American Indian tribal subdivision boundaries coincide, the map shows only the American Indian reservation boundaries.

Entity names are followed by either their FIPS code or census code; parentheses indicate a census code.

1 'MCD*' indicates a false MCD. These are for Census Bureau use only.

2 The CCD and CDP boundaries represent statistical entities only and are not updated through the BAS.

3 Incorporated place name color corresponds to the incorporated place fill color.

Due to space limitations, some road names, along with other feature and geography names on the map, may not be shown.

The Census Bureau stores primary and alternate road names, but only primary road names are used to label the roads on these maps.

Key to Adjacent Sheets

37	38	
39	40	
41	42	

Sheet Location within Entity

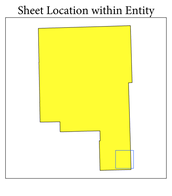

Sheet 40 of 42 PARENT sheets
Total Sheets: 44 (Index 1; Parent 42; Inset 1)

NAME: Union County (059)
ENTITY TYPE: County or statistically equivalent entity
ST: New Mexico (35)

INDEX OR PARENT SHEET #: 040
INSET SHEET #: 000000

2020 COUNTY REF MAP (PARENT)

5340235059000004000000

All legal boundaries and names are as reported through the 2020 Boundary and Annexation Survey (BAS) and Boundary Validation Program (BVP). The boundaries shown on this map are for Census Bureau statistical data collection and tabulation purposes only; their depiction and designation for statistical purposes does not constitute a determination of jurisdictional authority or rights of ownership or entitlement.

Data Source: U.S. Census Bureau's MAF/TIGER database (TAB20), November 2020
Created by Geography Division: December 09, 2020

U.S. DEPARTMENT OF COMMERCE U.S. Census Bureau

Projection: Albers Equal Area Conic
Datum: NAD 83
Spheroid: GRS 80
1st Standard Parallel: 32 16 36
2nd Standard Parallel: 36 03 20
Central Meridian: -106 01 31
Latitude of Projection's Origin: 31 19 55
False Easting: 0
False Northing: 0

0 0.7 1.4 2.1 2.8 3.5 Kilometers
0 0.4 0.8 1.2 1.6 2 Miles
The plotted map scale is 1:24,000

N W E S

Boundary and Annexation Survey (BAS) ID: 23505900000
BAS Submission Deadline: March 1, 2021

PDF versions of the BAS maps are available at: www.census.gov/programs-surveys/bas/geographies.html

For more information, or to request additional maps, please email geo.bas@census.gov, call 1-800-972-5651, or visit www.census.gov/programs-surveys/bas.html.

United States Census Bureau

GOVERNMENTAL UNIT REFERENCE MAP (2020): Union County, NM

LEGEND

SYMBOL DESCRIPTION	SYMBOL	LABEL STYLE
Federal American Indian Reservation		L'ANSE RESERVATION (TA 1880)
Off-Reservation Trust Land		T1880
American Indian Tribal Subdivision		SHONTO (620)
Alaska Native Regional Corporation (ANRC)		NANA ANRC 52120
State (or statistically equivalent entity)		NEW YORK 36
County (or statistically equivalent entity)		ERIE 029
Minor Civil Division (MCD)[1]		Lee town 41460
Census County Division (CCD)[2]		Jemez CCD 91650
Consolidated City		MILFORD 47500
Incorporated Place[3]		Davis 18100
Census Designated Place (CDP)[2]		Cochiti 16560

DESCRIPTION	SYMBOL	DESCRIPTION	SYMBOL
Interstate	5	Water Body	Pleasant Lake
U.S. Highway	2	Swamp or Marsh	Okefenoke Swamp
State Highway	4	Glacier	Bering Glacier
Other Road	Marsh Ln	Airport, Airfield, or Helicopter Landing Pad	Dónard Airfield
Cul-de-sac		College or University	Coll/Univ
Circle		Military	Fort Belvoir
Geographic Offset or Corridor		Prison or Juvenile Detention Center	P/JDC
4WD Trail, Stairway, Alley, Walkway, or Ferry		Cemetery	Powell Cmtry
Railroad	Southern RR	Golf Course	Pinehurst GlfCrs
Pipeline or Power Line		National Park or Forest	Yosemite NP
Ridge or Fence		Other Park	St Francis Park
Property Line or Nonvisible Boundary		Outside Subject Area	
Perennial Stream	Tumbling Cr	Inset Area	A1
Intermittent Stream	Piney Cr		
Mountain Peak or Hill	Mt. Baker		

Where state, county, and/or MCD/CCD boundaries coincide, the map shows the boundary symbol for only the highest-ranking of these boundaries. Where American Indian reservation and American Indian tribal subdivision boundaries coincide, the map shows only the American Indian reservation boundaries.

Entity names are followed by either their FIPS code or census code; parentheses indicate a census code.

1 'MCD*' indicates a false MCD. These are for Census Bureau use only.

2 The CCD and CDP boundaries represent statistical entities only and are not updated through the BAS.

3 Incorporated place name color corresponds to the incorporated place fill color.

Due to space limitations, some road names, along with other feature and geography names on the map, may not be shown.

The Census Bureau stores primary and alternate road names, but only primary road names are used to label the roads on these maps.

Key to Adjacent Sheets

	39	40
	41	42

Sheet Location within Entity

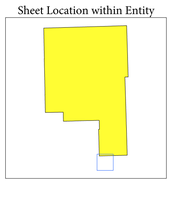

Sheet 41 of 42 PARENT sheets
Total Sheets: 44 (Index 1; Parent 42; Inset 1)

NAME: Union County (059)
ENTITY TYPE: County or statistically equivalent entity
ST: New Mexico (35)

INDEX OR PARENT SHEET #: 041
INSET SHEET #: 000000

2020 COUNTY REF MAP (PARENT)

5340235059000000041000000

All legal boundaries and names are as reported through the 2020 Boundary and Annexation Survey (BAS) and Boundary Validation Program (BVP). The boundaries shown on this map are for Census Bureau statistical data collection and tabulation purposes only; their depiction and designation for statistical purposes does not constitute a determination of jurisdictional authority or rights of ownership or entitlement.

Data Source: U.S. Census Bureau's MAF/TIGER database (TAB20), November 2020
Created by Geography Division: December 09, 2020

U.S. DEPARTMENT OF COMMERCE U.S. Census Bureau

Projection: Albers Equal Area Conic
Datum: NAD83
Spheroid: GRS 80
1st Standard Parallel: 32 16 36
2nd Standard Parallel: 36 03 20
Central Meridian: -106 01 31
Latitude of Projection's Origin: 31 19 55
False Easting: 0
False Northing: 0

0 0.7 1.4 2.1 2.8 3.5 Kilometers
0 0.4 0.8 1.2 1.6 2 Miles
The plotted map scale is 1:24,000

N W E S

Boundary and Annexation Survey (BAS) ID: 23505900000
BAS Submission Deadline: March 1, 2021

PDF versions of the BAS maps are available at:
www.census.gov/programs-surveys/bas/geographies.html

For more information, or to request additional maps, please email geo.bas@census.gov, call 1-800-972-5651, or visit www.census.gov/programs-surveys/bas.html.

United States Census Bureau

GOVERNMENTAL UNIT REFERENCE MAP (2020): Union County, NM

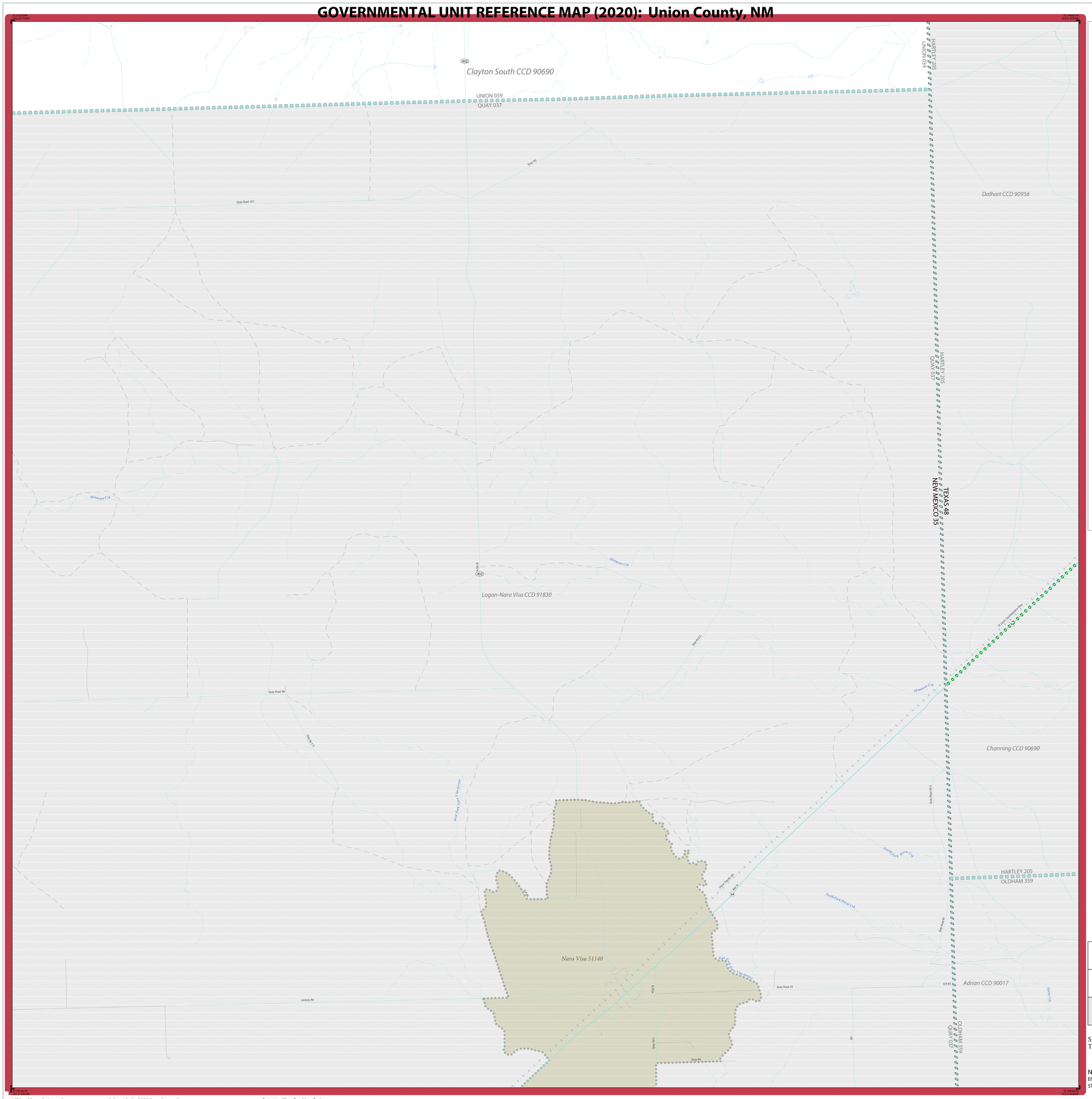

LEGEND

SYMBOL DESCRIPTION	SYMBOL	LABEL STYLE
Federal American Indian Reservation		L'ANSE RESERVATION (TA 1880)
Off-Reservation Trust Land		T1880
American Indian Tribal Subdivision		SHONTO (620)
Alaska Native Regional Corporation (ANRC)		NANA ANRC 52120
State (or statistically equivalent entity)		NEW YORK 36
County (or statistically equivalent entity)		ERIE 029
Minor Civil Division (MCD)[1]		Lee town 41460
Census County Division (CCD)[2]		Jemez CCD 91650
Consolidated City		MILFORD 47500
Incorporated Place[3]		Davis 18100
Census Designated Place (CDP)[2]		Cochiti 16560

DESCRIPTION	SYMBOL	DESCRIPTION	SYMBOL
Interstate	5	Water Body	Pleasant Lake
U.S. Highway	2	Swamp or Marsh	Okefenokee Swamp
State Highway	4	Glacier	Bering Glacier
Other Road	Marsh Ln	Airport, Airfield, or Helicopter Landing Pad	Donald Airport
Cul-de-sac		College or University	Coll/Univ
Circle		Military	Fort Belvoir
Geographic Offset or Corridor		Prison or Juvenile Detention Center	P/JDC
4WD Trail, Stairway, Alley, Walkway, or Ferry		Cemetery	Powell Cmtry
Railroad	Southern RR	Golf Course	Pinehurst GlfCrs
Pipeline or Power Line		National Park or Forest	Yosemite NP
Ridge or Fence		Other Park	St Francis Park
Property Line or Nonvisible Boundary		Outside Subject Area	
Perennial Stream	Tumbling Cr	Inset Area	A1
Intermittent Stream	Piney Cr		
Mountain Peak or Hill	Mt. Baker		

Where state, county, and/or MCD/CCD boundaries coincide, the map shows the boundary symbol for only the highest-ranking of these boundaries. Where American Indian reservation and American Indian tribal subdivision boundaries coincide, the map shows only the American Indian reservation boundaries.

Entity names are followed by either their FIPS code or census code; parentheses indicate a census code.

1 'MCD*' indicates a false MCD. These are for Census Bureau use only.

2 The CCD and CDP boundaries represent statistical entities only and are not updated through the BAS.

3 Incorporated place name color corresponds to the incorporated place fill color.

Due to space limitations, some road names, along with other feature and geography names on the map, may not be shown.

The Census Bureau stores primary and alternate road names, but only primary road names are used to label the roads on these maps.

Key to Adjacent Sheets

39	40	
41	42	

Sheet Location within Entity

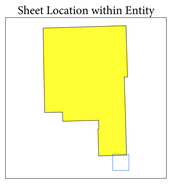

Sheet 42 of 42 PARENT sheets
Total Sheets: 44 (Index 1; Parent 42; Inset 1)

NAME: Union County (059)
ENTITY TYPE: County or statistically equivalent entity
ST: New Mexico (35)

INDEX OR PARENT SHEET #: 042
INSET SHEET #: 000000

2020 COUNTY REF MAP (PARENT)

5340235059000000042000000

All legal boundaries and names are as reported through the 2020 Boundary and Annexation Survey (BAS) and Boundary Validation Program (BVP). The boundaries shown on this map are for Census Bureau statistical data collection and tabulation purposes only; their depiction and designation for statistical purposes does not constitute a determination of jurisdictional authority or rights of ownership or entitlement.

Data Source: U.S. Census Bureau's MAF/TIGER database (TAB20), November 2020
Created by Geography Division: December 09, 2020

U.S. DEPARTMENT OF COMMERCE U.S. Census Bureau

Projection: Albers Equal Area Conic
Datum: NAD 83
Spheroid: GRS 80
1st Standard Parallel: 32 16 36
2nd Standard Parallel: 36 03 20
Central Meridian: -106 01 31
Latitude of Projection's Origin: 31 19 55
False Easting: 0
False Northing: 0

0 0.7 1.4 2.1 2.8 3.5 Kilometers
0 0.4 0.8 1.2 1.6 2 Miles
The plotted map scale is 1:24,000

N W E S

Boundary and Annexation Survey (BAS) ID: 23505900000
BAS Submission Deadline: March 1, 2021

PDF versions of the BAS maps are available at:
www.census.gov/programs-surveys/bas/geographies.html

For more information, or to request additional maps, please email geo.bas@census.gov, call 1-800-972-5651, or visit www.census.gov/programs-surveys/bas.html.

United States Census Bureau

GOVERNMENTAL UNIT REFERENCE MAP (2020): Union County, NM

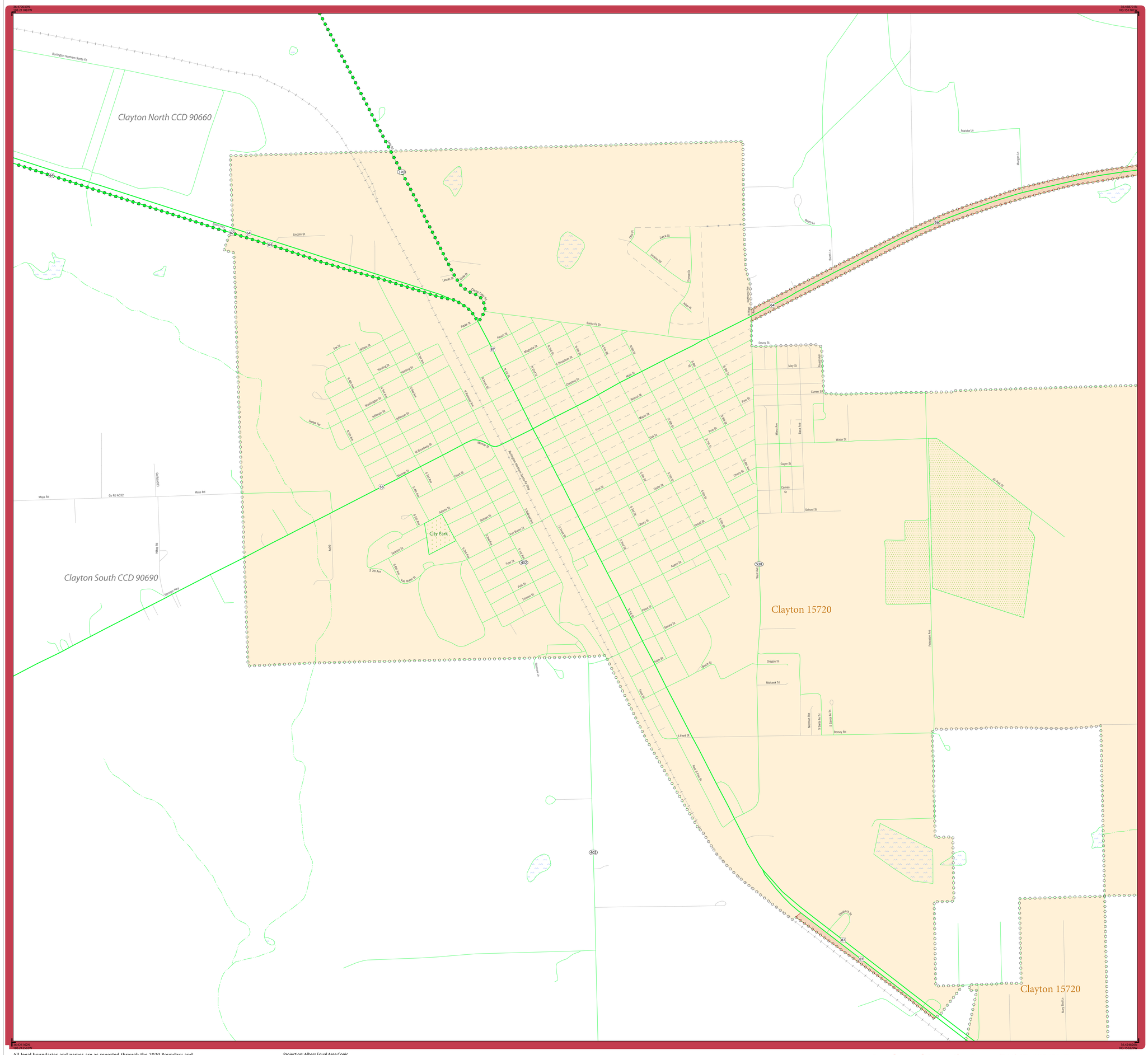
Clayton North CCD 90660
Clayton South CCD 90690
Clayton 15720
Clayton 15720
City Park
Burlington Northern Santa Fe
Santa Fe Dr
Lincoln St
Peach St
Magnolia St
E Broadway St
Chestnut St
Main St
Walnut St
Maple St
Oak St
Pine St
Cherry St
Inset St
Adams St
Harvard St
Hoover St
Hughes St
Dorsey Rd
S Front St
Oregon Trl
Mohawk Trl
Mays Rd
Co Rd A032
Water St
Curren St
May St
Davis St
Gayer St
Carnes St
School St
Maria Ln
Marsh Ln
Beach Ln
Bunch St
Margaret Ln
Preservation Ave
Mesa Ave
Basin Ave
Co Rd A033
Hess Rd
Sunset Hwy
Sutter Rd
Fox St
Wilson St
Harding St
Washington St
Jefferson St
W Broadway St
Monroe St
Adams St
Jackson St
Kiowa St
Tyler St
Polk St
Fillmore St
Buchanan St
Garfield St
Arthur St
Cleveland St
Grant St
Taft St
Roosevelt St
Truman St
Eisenhower St
Kennedy St
Nixon St
Reagan St
Clinton St
Bush St
Obama St
Trump St
Biden St
Harrison St
Taylor St
Fillmore St
Pierce St
Buchanan St
Lincoln St
Johnson St
Grant St
Hayes St
Garfield St
Arthur St
Cleveland St
Harrison