GOVERNMENTAL UNIT REFERENCE MAP (2020): Albuquerque city, NM

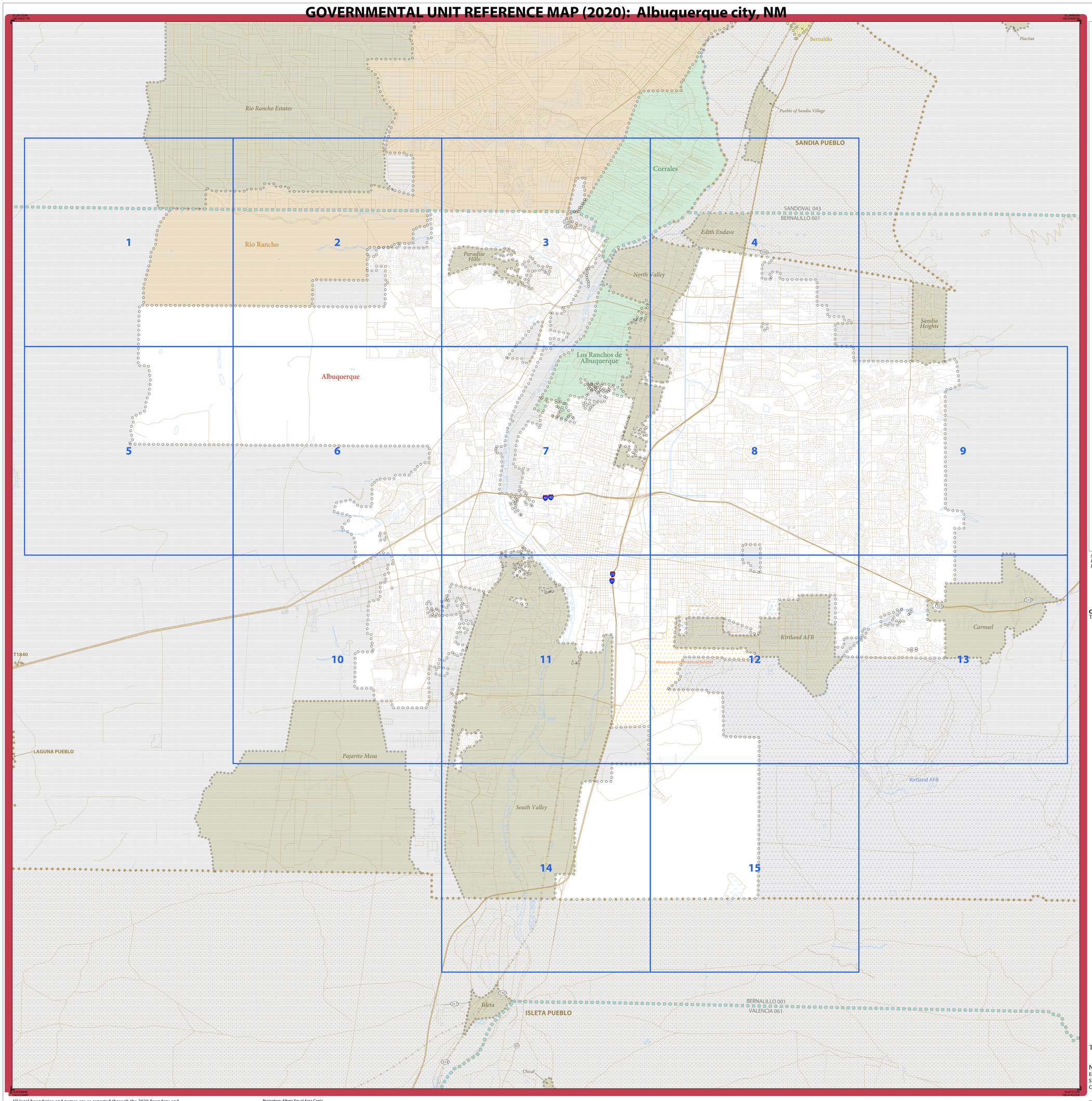

LEGEND

SYMBOL DESCRIPTION	SYMBOL	LABEL STYLE
Federal American Indian Reservation		L'ANSE RESERVATION (TA 1880)
Off-Reservation Trust Land		T1880
American Indian Tribal Subdivision		SHONTO (620)
Alaska Native Regional Corporation (ANRC)		*NANA ANRC 52120*
State (or statistically equivalent entity)		NEW YORK 36
County (or statistically equivalent entity)		ERIE 029
Minor Civil Division (MCD)[1]		Lee town 41460
Census County Division (CCD)[2]		*Jemez CCD 91650*
Consolidated City		MILFORD 47500
Incorporated Place - Subject Area		Rome 63418
Incorporated Place - Other Area[3]		Davis 18100
Census Designated Place (CDP)[2]		*Cochiti 16560*

DESCRIPTION	SYMBOL	DESCRIPTION	SYMBOL
Interstate	5	Water Body	Pleasant Lake
U.S. Highway	2	Swamp or Marsh	Okefenokee Swamp
State Highway	4	Glacier	Bering Glacier
Other Road	Marsh Ln	Airport, Airfield, or Helicopter Landing Pad	Oxnard Airport
Cul-de-sac		College or University	Coll/Univ
Circle		Military	Fort Belvoir
Geographic Offset or Corridor		Prison or Juvenile Detention Center	P/JDC
4WD Trail, Stairway, Alley, Walkway, or Ferry		Cemetery	Powell Cmtry
Railroad	Southern RR	Golf Course	Pinehurst Glfcrs
Pipeline or Power Line		National Park or Forest	Yosemite NP
Ridge or Fence		Other Park	St Francis Park
Property Line or Nonvisible Boundary		Outside Subject Area	
Perennial Stream	Tumbling Cr	Inset Area	A1
Intermittent Stream	Piney Cr		
Mountain Peak or Hill	Mt. Baker		

Where state, county, and/or MCD/CCD boundaries coincide, the map shows the boundary symbol for only the highest-ranking of these boundaries. Where American Indian reservation and American Indian tribal subdivision boundaries coincide, the map shows only the American Indian reservation boundaries.

Entity names are followed by either their FIPS code or census code; parentheses indicate a census code.

1 'MCD*' indicates a false MCD. These are for Census Bureau use only.

2 The CCD and CDP boundaries represent statistical entities only and are not updated through the BAS.

3 Incorporated place name color corresponds to the incorporated place fill color.

Due to space limitations, some road names, along with other feature and geography names on the map, may not be shown.

The Census Bureau stores primary and alternate road names, but only primary road names are used to label the roads on these maps.

Note: This index map sheet provides the map sheet configuration in relation to the subject entity. Due to scale limitations, map content may be simplified. Refer to parent and/or inset map sheets for detailed map content.

OFF-RESERVATION TRUST LAND NAMES
T1840 Laguna

Total Sheets: 16 (Index 1; Parent 15; Inset 0)

NAME: Albuquerque city (02000)
ENTITY TYPE: Incorporated Place
ST: New Mexico (35)
CO: Bernalillo (001)

INDEX OR PARENT SHEET #: 000
INSET SHEET #: 000000

2020 INCORPORATED PLACE REF MAP (INDEX)
5330135000020000000000

All legal boundaries and names are as reported through the 2020 Boundary and Annexation Survey (BAS) and Boundary Validation Program (BVP). The boundaries shown on this map are for Census Bureau statistical data collection and tabulation purposes only; their depiction and designation for statistical purposes does not constitute a determination of jurisdictional authority or rights of ownership or entitlement.

Data Source: U.S. Census Bureau's MAF/TIGER database (TAB20), November 2020
Created by Geography Division: December 12, 2020

U.S. DEPARTMENT OF COMMERCE U.S. Census Bureau

Projection: Albers Equal Area Conic
Datum: NAD 83
Spheroid: GRS 80
1st Standard Parallel: 32 16 36
2nd Standard Parallel: 36 03 20
Central Meridian: -106 01 31
Latitude of Projection's Origin: 31 19 55
False Easting: 0
False Northing: 0

0 1 2 3 4 5 Kilometers
0 1 2 3 4 5 Miles
The plotted map scale is 1:63,969

N W E S

Boundary and Annexation Survey (BAS) ID: 13500002000
BAS Submission Deadline: March 1, 2021

PDF versions of the BAS maps are available at:
www.census.gov/programs-surveys/bas/geographies.html

For more information, or to request additional maps, please email geo.bas@census.gov, call 1-800-972-5651, or visit www.census.gov/programs-surveys/bas.html.

United States Census Bureau

GOVERNMENTAL UNIT REFERENCE MAP (2020): Albuquerque city, NM

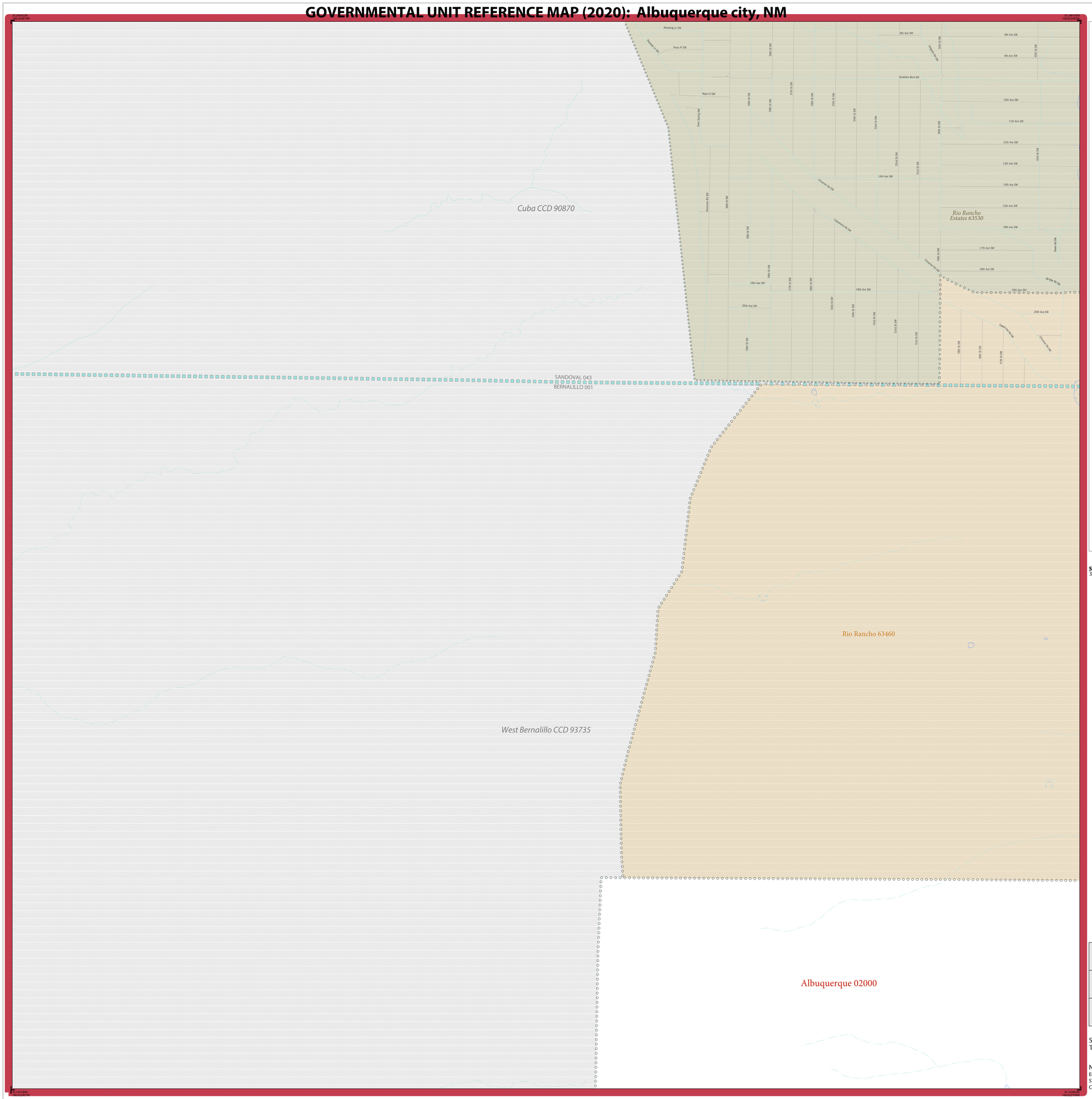

LEGEND

SYMBOL DESCRIPTION	SYMBOL	LABEL STYLE
Federal American Indian Reservation		L'ANSE RESERVATION (TA 1880)
Off-Reservation Trust Land		T1880
American Indian Tribal Subdivision		SHONTO (620)
Alaska Native Regional Corporation (ANRC)		NANA ANRC 52120
State (or statistically equivalent entity)		NEW YORK 36
County (or statistically equivalent entity)		ERIE 029
Minor Civil Division (MCD)[1]		Lee town 41460
Census County Division (CCD)[2]		Jemez CCD 91650
Consolidated City		MILFORD 47500
Incorporated Place - Subject Area		Rome 63418
Incorporated Place - Other Area[3]		Davis 18100
Census Designated Place (CDP)[2]		Cochiti 16560

DESCRIPTION	SYMBOL	DESCRIPTION	SYMBOL
Interstate	25	Water Body	Pleasant Lake
U.S. Highway	2	Swamp or Marsh	Okefenokee Swamp
State Highway	4	Glacier	Bering Glacier
Other Road	Marsh Ln	Airport, Airfield, or Helicopter Landing Pad	Oxnard Airport
Cul-de-sac		College or University	Coll/Univ
Circle		Military	Fort Belvoir
Geographic Offset or Corridor		Prison or Juvenile Detention Center	P/JDC
4WD Trail, Stairway, Alley, Walkway, or Ferry		Cemetery	Powell Cmtry
Railroad	Southern RR	Golf Course	Pinehurst GlfCrs
Pipeline or Power Line		National Park or Forest	Yosemite NP
Ridge or Fence		Other Park	St Francis Park
Property Line or Nonvisible Boundary		Outside Subject Area	
Perennial Stream	Tumbling Cr	Inset Area	A1
Intermittent Stream	Piney Cr		
Mountain Peak or Hill	Mt. Baker		

Where state, county, and/or MCD/CCD boundaries coincide, the map shows the boundary symbol for only the highest-ranking of these boundaries. Where American Indian reservation and American Indian tribal subdivision boundaries coincide, the map shows only the American Indian reservation boundaries.

Entity names are followed by either their FIPS code or census code; parentheses indicate a census code.

1 'MCD*' indicates a false MCD. These are for Census Bureau use only.

2 The CCD and CDP boundaries represent statistical entities only and are not updated through the BAS.

3 Incorporated place name color corresponds to the incorporated place fill color.

Due to space limitations, some road names, along with other feature and geography names on the map, may not be shown.

The Census Bureau stores primary and alternate road names, but only primary road names are used to label the roads on these maps.

SUBJECT AREA COUNTIES ON MAP SHEET
35001 Bernalillo

Key to Adjacent Sheets

	1	2
	5	6

Sheet Location within Entity

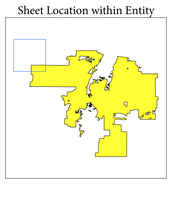

Sheet 1 of 15 PARENT sheets
Total Sheets: 16 (Index 1; Parent 15; Inset 0)

NAME: Albuquerque city (02000)
ENTITY TYPE: Incorporated Place
ST: New Mexico (35)
CO: Bernalillo (001)

INDEX OR PARENT SHEET #: 001
INSET SHEET #: 000000

2020 INCORPORATED PLACE REF MAP (PARENT)

5330135000020000001000000

All legal boundaries and names are as reported through the 2020 Boundary and Annexation Survey (BAS) and Boundary Validation Program (BVP). The boundaries shown on this map are for Census Bureau statistical data collection and tabulation purposes only; their depiction and designation for statistical purposes does not constitute a determination of jurisdictional authority or rights of ownership or entitlement.

Data Source: U.S. Census Bureau's MAF/TIGER database (TAB20), November 2020
Created by Geography Division: December 12, 2020

U.S. DEPARTMENT OF COMMERCE U.S. Census Bureau

Projection: Albers Equal Area Conic
Datum: NAD 83
Spheroid: GRS 80
1st Standard Parallel: 32 16 36
2nd Standard Parallel: 36 03 20
Central Meridian: -106 01 31
Latitude of Projection's Origin: 31 19 55
False Easting: 0
False Northing: 0

0 0.3 0.6 0.9 1.2 1.5 Kilometers
0 0.2 0.4 0.6 0.8 1 Miles
The plotted map scale is 1:12,500

N W E S

Boundary and Annexation Survey (BAS) ID: 13500002000
BAS Submission Deadline: March 1, 2021

PDF versions of the BAS maps are available at:
www.census.gov/programs-surveys/bas/geographies.html

For more information, or to request additional maps, please email geo.bas@census.gov, call 1-800-972-5651, or visit www.census.gov/programs-surveys/bas.html.

United States Census Bureau

GOVERNMENTAL UNIT REFERENCE MAP (2020): Albuquerque city, NM

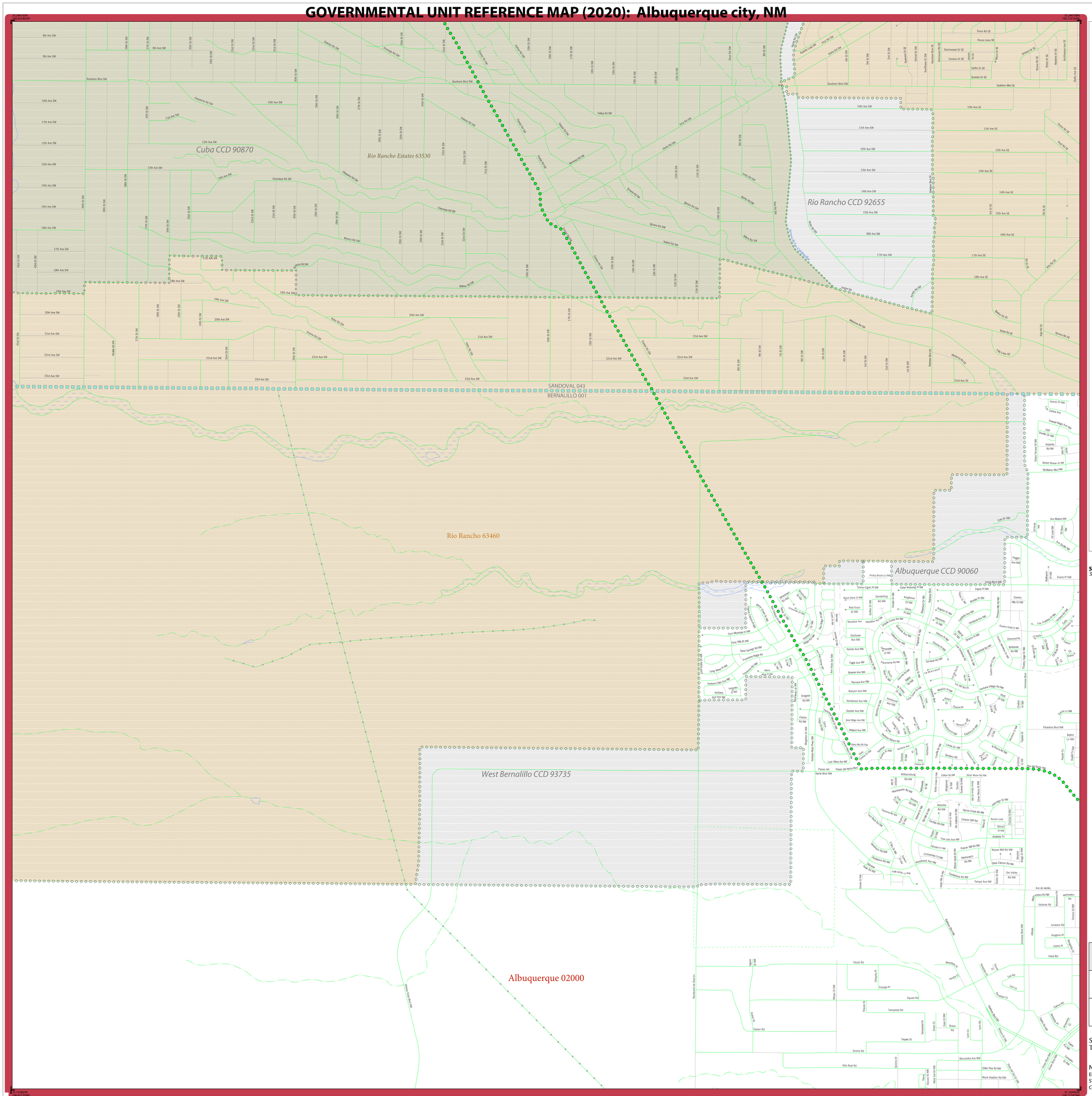

LEGEND

SYMBOL DESCRIPTION	SYMBOL	LABEL STYLE
Federal American Indian Reservation		L'ANSE RESERVATION (TA 1880)
Off-Reservation Trust Land		T1880
American Indian Tribal Subdivision		SHONTO (620)
Alaska Native Regional Corporation (ANRC)		NANA ANRC 52120
State (or statistically equivalent entity)		NEW YORK 36
County (or statistically equivalent entity)		ERIE 029
Minor Civil Division (MCD)[1]		Lee town 41460
Census County Division (CCD)[2]		Jemez CCD 91650
Consolidated City		MILFORD 47500
Incorporated Place - Subject Area		Rome 63418
Incorporated Place - Other Area[3]		Davis 18100
Census Designated Place (CDP)[2]		Cochiti 16560

DESCRIPTION	SYMBOL	DESCRIPTION	SYMBOL
Interstate	10	Water Body	Pleasant Lake
U.S. Highway	2	Swamp or Marsh	Okefenokee Swamp
State Highway	4	Glacier	Bering Glacier
Other Road	Marsh Ln	Airport, Airfield, or Helicopter Landing Pad	Oxnard Airport
Cul-de-sac		College or University	Coll/Univ
Circle		Military	Fort Belvoir
Geographic Offset or Corridor		Prison or Juvenile Detention Center	P/JDC
4WD Trail, Stairway, Alley, Walkway, or Ferry		Cemetery	Powell Cmtry
Railroad	Southern RR	Golf Course	Pinehurst Glfcrs
Pipeline or Power Line		National Park or Forest	Yosemite NP
Ridge or Fence		Other Park	St Francis Park
Property Line or Nonvisible Boundary		Outside Subject Area	
Perennial Stream	Tumbling Cr	Inset Area	A1
Intermittent Stream	Piney Cr		
Mountain Peak or Hill	Mt. Baker		

Where state, county, and/or MCD/CCD boundaries coincide, the map shows the boundary symbol for only the highest-ranking of these boundaries. Where American Indian reservation and American Indian tribal subdivision boundaries coincide, the map shows only the American Indian reservation boundaries.

Entity names are followed by either their FIPS code or census code; parentheses indicate a census code.

1 'MCD*' indicates a false MCD. These are for Census Bureau use only.

2 The CCD and CDP boundaries represent statistical entities only and are not updated through the BAS.

3 Incorporated place name color corresponds to the incorporated place fill color.

Due to space limitations, some road names, along with other feature and geography names on the map, may not be shown.

The Census Bureau stores primary and alternate road names, but only primary road names are used to label the roads on these maps.

SUBJECT AREA COUNTIES ON MAP SHEET
35001 Bernalillo

Key to Adjacent Sheets

1	2	3
5	6	7

Sheet Location within Entity

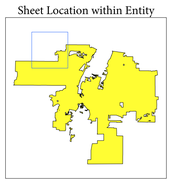

Sheet 2 of 15 PARENT sheets
Total Sheets: 16 (Index 1; Parent 15; Inset 0)

NAME: Albuquerque city (02000)
ENTITY TYPE: Incorporated Place
ST: New Mexico (35)
CO: Bernalillo (001)

INDEX OR PARENT SHEET #: 002
INSET SHEET #: 000000

2020 INCORPORATED PLACE REF MAP (PARENT)

5330135000020000020000

All legal boundaries and names are as reported through the 2020 Boundary and Annexation Survey (BAS) and Boundary Validation Program (BVP). The boundaries shown on this map are for Census Bureau statistical data collection and tabulation purposes only; their depiction and designation for statistical purposes does not constitute a determination of jurisdictional authority or rights of ownership or entitlement.

Data Source: U.S. Census Bureau's MAF/TIGER database (TAB20), November 2020
Created by Geography Division: December 12, 2020

U.S. DEPARTMENT OF COMMERCE U.S. Census Bureau

Projection: Albers Equal Area Conic
Datum: NAD 83
Spheroid: GRS 80
1st Standard Parallel: 32 16 36
2nd Standard Parallel: 36 03 20
Central Meridian: -106 01 31
Latitude of Projection's Origin: 31 19 55
False Easting: 0
False Northing: 0

0 0.3 0.6 0.9 1.2 1.5 Kilometers
0 0.2 0.4 0.6 0.8 1 Miles
The plotted map scale is 1:12,500

N W E S

Boundary and Annexation Survey (BAS) ID: 13500002000
BAS Submission Deadline: March 1, 2021

PDF versions of the BAS maps are available at:
www.census.gov/programs-surveys/bas/geographies.html

For more information, or to request additional maps, please email geo.bas@census.gov, call 1-800-972-5651, or visit www.census.gov/programs-surveys/bas.html.

United States Census Bureau

GOVERNMENTAL UNIT REFERENCE MAP (2020): Albuquerque city, NM

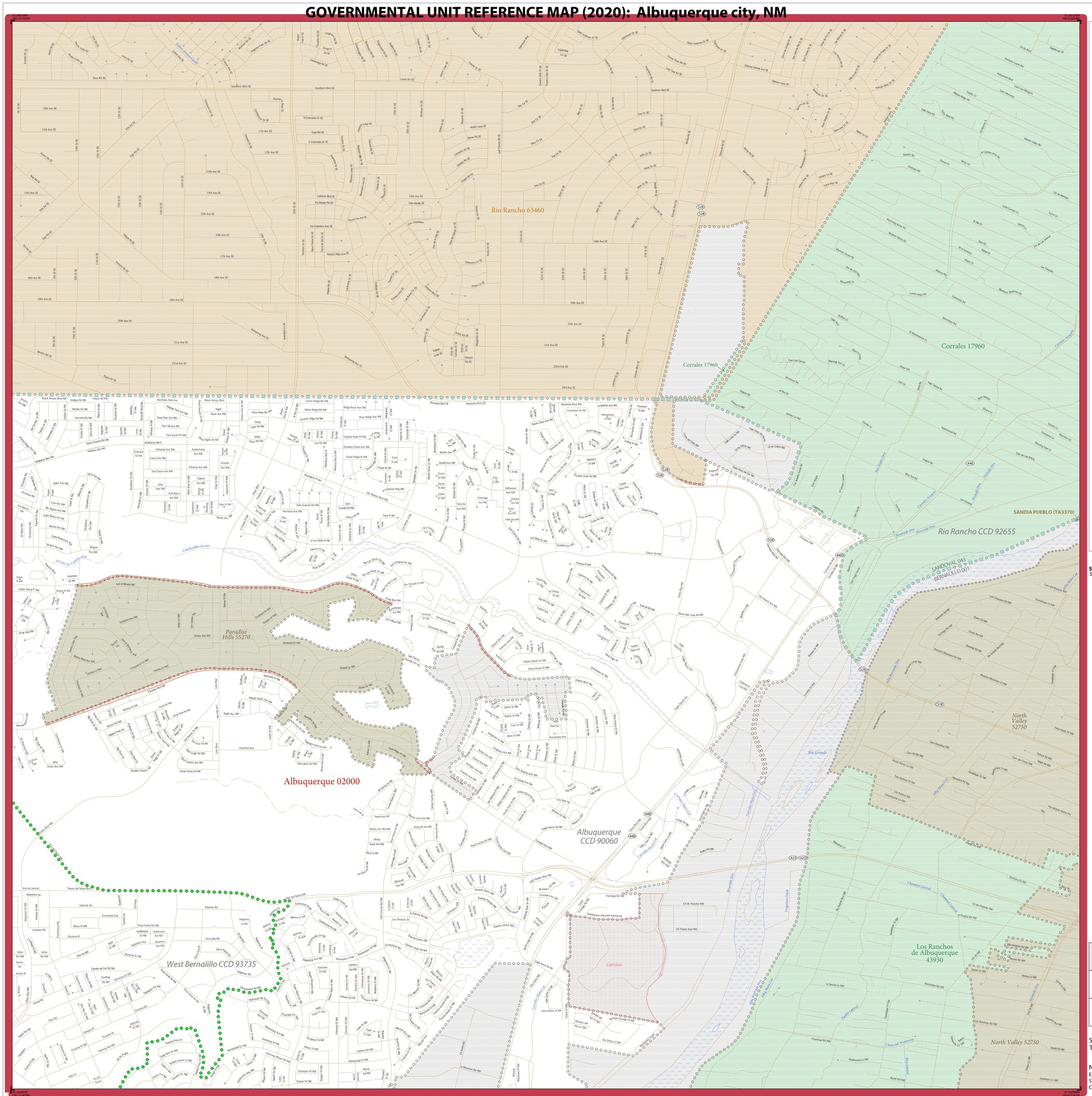

LEGEND

SYMBOL DESCRIPTION	SYMBOL	LABEL STYLE
Federal American Indian Reservation		L'ANSE RESERVATION (TA 1880)
Off-Reservation Trust Land		T1880
American Indian Tribal Subdivision		SHONTO (620)
Alaska Native Regional Corporation (ANRC)		*NANA ANRC 52120*
State (or statistically equivalent entity)		NEW YORK 36
County (or statistically equivalent entity)		ERIE 029
Minor Civil Division (MCD)[1]		Lee town 41460
Census County Division (CCD)[2]		*Jemez CCD 91650*
Consolidated City		MILFORD 47500
Incorporated Place - Subject Area		Rome 63418
Incorporated Place - Other Area[3]		Davis 18100
Census Designated Place (CDP)[2]		*Cochiti 16560*

DESCRIPTION	SYMBOL	DESCRIPTION	SYMBOL
Interstate	5	Water Body	Pleasant Lake
U.S. Highway	2	Swamp or Marsh	Okefenokee Swamp
State Highway	4	Glacier	Bering Glacier
Other Road	Marsh Ln	Airport, Airfield, or Helicopter Landing Pad	Oxnard Airport
Cul-de-sac		College or University	Coll/Univ
Circle		Military	Fort Belvoir
Geographic Offset or Corridor		Prison or Juvenile Detention Center	P/JDC
4WD Trail, Stairway, Alley, Walkway, or Ferry		Cemetery	Powell Cmtry
Railroad	Southern RR	Golf Course	Pinehurst Glfcrs
Pipeline or Power Line		National Park or Forest	Yosemite NP
Ridge or Fence		Other Park	St Francis Park
Property Line or Nonvisible Boundary		Outside Subject Area	
Perennial Stream	Tumbling Cr	Inset Area	A1
Intermittent Stream	Piney Cr		
Mountain Peak or Hill	Mt. Baker		

Where state, county, and/or MCD/CCD boundaries coincide, the map shows the boundary symbol for only the highest-ranking of these boundaries. Where American Indian reservation and American Indian tribal subdivision boundaries coincide, the map shows only the American Indian reservation boundaries.

Entity names are followed by either their FIPS code or census code; parentheses indicate a census code.

1 "MCD" indicates a false MCD. These are for Census Bureau use only.

2 The CCD and CDP boundaries represent statistical entities only and are not updated through the BAS.

3 Incorporated place name color corresponds to the incorporated place fill color.

Due to space limitations, some road names, along with other feature and geography names on the map, may not be shown.

The Census Bureau stores primary and alternate road names, but only primary road names are used to label the roads on these maps.

SUBJECT AREA COUNTIES ON MAP SHEET
35001 Bernalillo

Key to Adjacent Sheets

2	3	4
6	7	8

Sheet Location within Entity

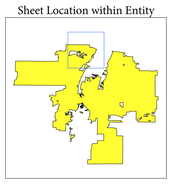

Sheet 3 of 15 PARENT sheets
Total Sheets: 16 (Index 1; Parent 15; Inset 0)

NAME: Albuquerque city (02000)
ENTITY TYPE: Incorporated Place
ST: New Mexico (35)
CO: Bernalillo (001)

INDEX OR PARENT SHEET #: 003
INSET SHEET #: 000000

All legal boundaries and names are as reported through the 2020 Boundary and Annexation Survey (BAS) and Boundary Validation Program (BVP). The boundaries shown on this map are for Census Bureau statistical data collection and tabulation purposes only; their depiction and designation for statistical purposes does not constitute a determination of jurisdictional authority or rights of ownership or entitlement.

Data Source: U.S. Census Bureau's MAF/TIGER database (TAB20), November 2020
Created by Geography Division: December 12, 2020

U.S. DEPARTMENT OF COMMERCE U.S. Census Bureau

Projection: Albers Equal Area Conic
Datum: NAD 83
Spheroid: GRS 80
1st Standard Parallel: 32 16 36
2nd Standard Parallel: 36 03 20
Central Meridian: -106 01 31
Latitude of Projection's Origin: 31 19 55
False Easting: 0
False Northing: 0

0 0.3 0.6 0.9 1.2 1.5 Kilometers
0 0.2 0.4 0.6 0.8 1 Miles
The plotted map scale is 1:12,500

N W E S

Boundary and Annexation Survey (BAS) ID: 13500002000
BAS Submission Deadline: March 1, 2021

PDF versions of the BAS maps are available at: www.census.gov/programs-surveys/bas/geographies.html

For more information, or to request additional maps, please email geo.bas@census.gov, call 1-800-972-5651, or visit www.census.gov/programs-surveys/bas.html.

2020 INCORPORATED PLACE REF MAP (PARENT)

5330135000020000003000000

United States Census Bureau

GOVERNMENTAL UNIT REFERENCE MAP (2020): Albuquerque city, NM

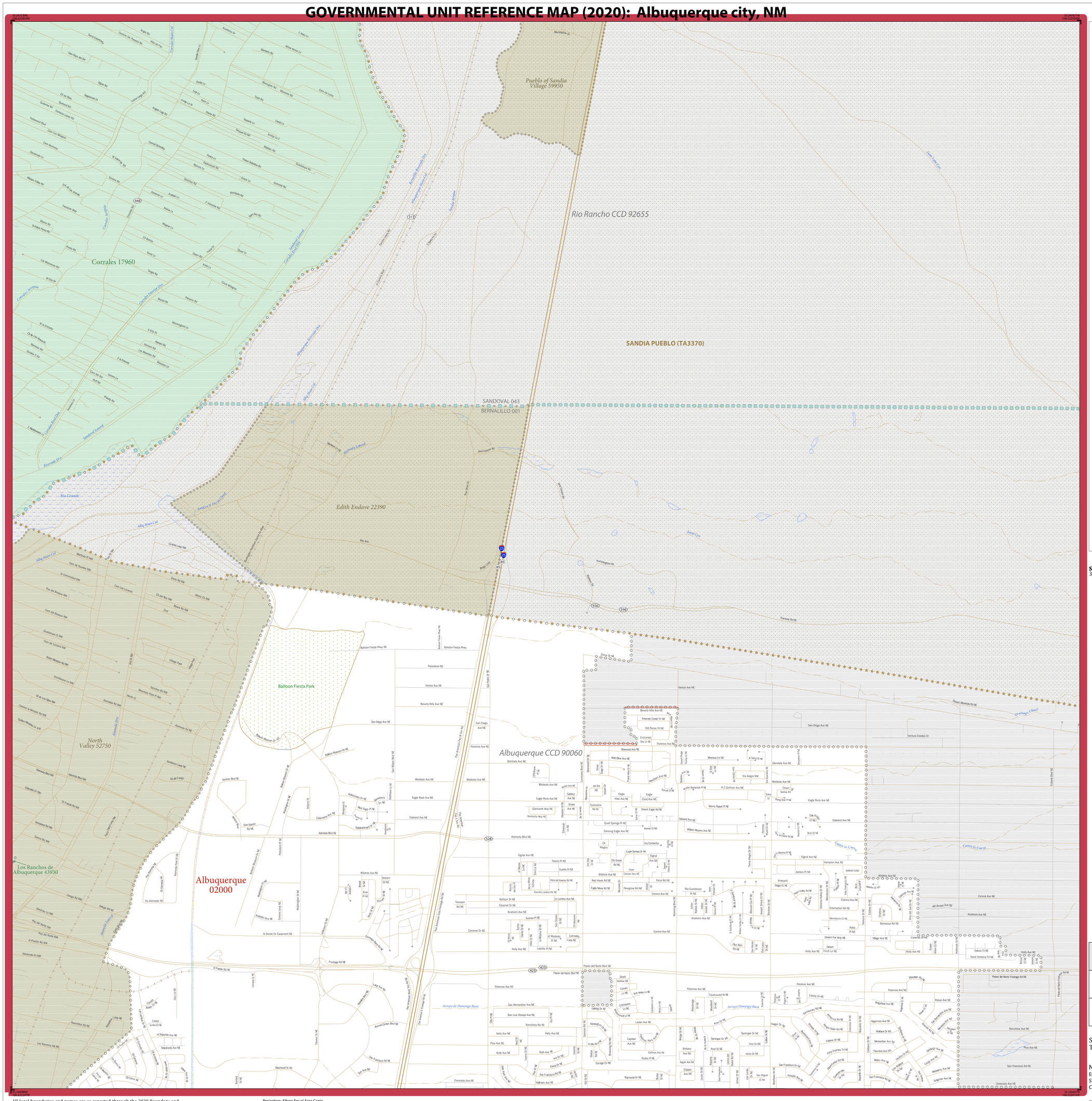

LEGEND

SYMBOL DESCRIPTION	SYMBOL	LABEL STYLE
Federal American Indian Reservation		L'ANSE RESERVATION (TA 1880)
Off-Reservation Trust Land		T1880
American Indian Tribal Subdivision		SHONTO (620)
Alaska Native Regional Corporation (ANRC)		NANA ANRC 52120
State (or statistically equivalent entity)		NEW YORK 36
County (or statistically equivalent entity)		ERIE 029
Minor Civil Division (MCD)[1]		Lee town 41460
Census County Division (CCD)[2]		Jemez CCD 91650
Consolidated City		MILFORD 47500
Incorporated Place - Subject Area		Rome 63418
Incorporated Place - Other Area[3]		Davis 18100
Census Designated Place (CDP)[2]		Cochiti 16560

DESCRIPTION	SYMBOL	DESCRIPTION	SYMBOL
Interstate	10	Water Body	Pleasant Lake
U.S. Highway	2	Swamp or Marsh	Okefenokee Swamp
State Highway	4	Glacier	Bering Glacier
Other Road	Marsh Ln	Airport, Airfield, or Helicopter Landing Pad	Oxnard Airport
Cul-de-sac		College or University	Coll/Univ
Circle		Military	Fort Belvoir
Geographic Offset or Corridor		Prison or Juvenile Detention Center	P/JDC
4WD Trail, Stairway, Alley, Walkway, or Ferry		Cemetery	Powell Cmtry
Railroad	Southern RR	Golf Course	Pinehurst Glfcrs
Pipeline or Power Line		National Park or Forest	Yosemite NP
Ridge or Fence		Other Park	St Francis Park
Property Line or Nonvisible Boundary		Outside Subject Area	
Perennial Stream	Tumbling Cr	Inset Area	A1
Intermittent Stream	Piney Cr		
Mountain Peak or Hill	Mt. Baker		

Where state, county, and/or MCD/CCD boundaries coincide, the map shows the boundary symbol for only the highest-ranking of these boundaries. Where American Indian reservation and American Indian tribal subdivision boundaries coincide, the map shows only the American Indian reservation boundaries.

Entity names are followed by either their FIPS code or census code; parentheses indicate a census code.

1 'MCD*' indicates a false MCD. These are for Census Bureau use only.

2 The CCD and CDP boundaries represent statistical entities only and are not updated through the BAS.

3 Incorporated place name color corresponds to the incorporated place fill color.

Due to space limitations, some road names, along with other feature and geography names on the map, may not be shown.

The Census Bureau stores primary and alternate road names, but only primary road names are used to label the roads on these maps.

SUBJECT AREA COUNTIES ON MAP SHEET
35001 Bernalillo

Key to Adjacent Sheets

3	4	
7	8	9

Sheet Location within Entity

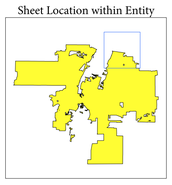

Sheet 4 of 15 PARENT sheets
Total Sheets: 16 (Index 1; Parent 15; Inset 0)

NAME: Albuquerque city (02000)
ENTITY TYPE: Incorporated Place
ST: New Mexico (35)
CO: Bernalillo (001)

INDEX OR PARENT SHEET #: 004
INSET SHEET #: 000000

2020 INCORPORATED PLACE REF MAP (PARENT)

5330135000020000040000 0

All legal boundaries and names are as reported through the 2020 Boundary and Annexation Survey (BAS) and Boundary Validation Program (BVP). The boundaries shown on this map are for Census Bureau statistical data collection and tabulation purposes only; their depiction and designation for statistical purposes does not constitute a determination of jurisdictional authority or rights of ownership or entitlement.

Data Source: U.S. Census Bureau's MAF/TIGER database (TAB20), November 2020
Created by Geography Division: December 12, 2020

U.S. DEPARTMENT OF COMMERCE U.S. Census Bureau

Projection: Albers Equal Area Conic
Datum: NAD 83
Spheroid: GRS 80
1st Standard Parallel: 32 16 36
2nd Standard Parallel: 36 03 20
Central Meridian: -106 01 31
Latitude of Projection's Origin: 31 19 55
False Easting: 0
False Northing: 0

0 0.3 0.6 0.9 1.2 1.5 Kilometers
0 0.2 0.4 0.6 0.8 1 Miles
The plotted map scale is 1:12,500

N W E S

Boundary and Annexation Survey (BAS) ID: 13500002000
BAS Submission Deadline: March 1, 2021

PDF versions of the BAS maps are available at:
www.census.gov/programs-surveys/bas/geographies.html

For more information, or to request additional maps, please email geo.bas@census.gov, call 1-800-972-5651, or visit www.census.gov/programs-surveys/bas.html.

GOVERNMENTAL UNIT REFERENCE MAP (2020): Albuquerque city, NM

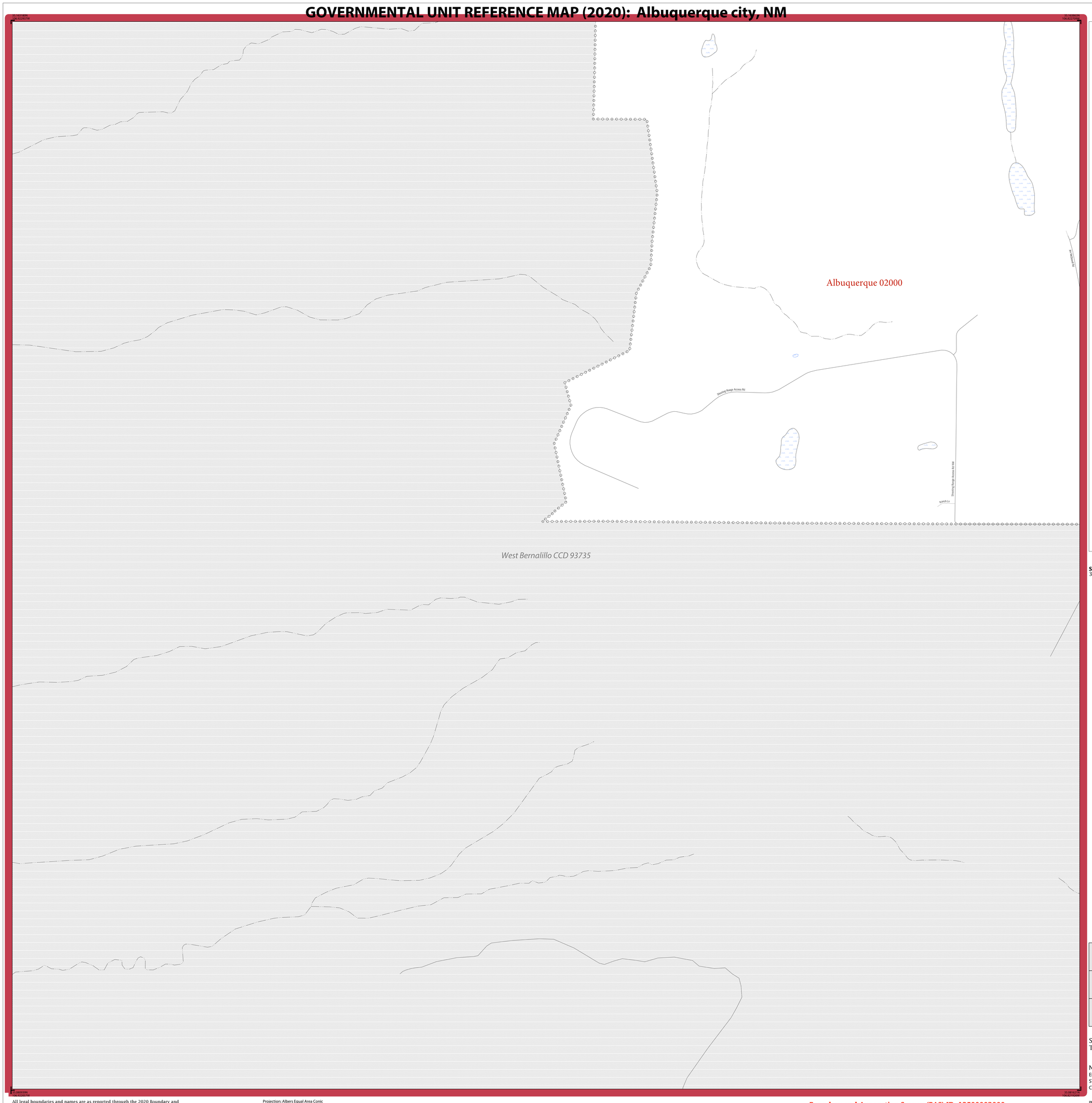

LEGEND

SYMBOL DESCRIPTION	SYMBOL	LABEL STYLE
Federal American Indian Reservation		L'ANSE RESERVATION (TA 1880)
Off-Reservation Trust Land		T1880
American Indian Tribal Subdivision		SHONTO (620)
Alaska Native Regional Corporation (ANRC)		*NANA ANRC 52120*
State (or statistically equivalent entity)		NEW YORK 36
County (or statistically equivalent entity)		ERIE 029
Minor Civil Division (MCD)[1]		Lee town 41460
Census County Division (CCD)[2]		*Jemez CCD 91650*
Consolidated City		MILFORD 47500
Incorporated Place - Subject Area		Rome 63418
Incorporated Place - Other Area[3]		Davis 18100
Census Designated Place (CDP)[2]		*Cochiti 16560*

DESCRIPTION	SYMBOL	DESCRIPTION	SYMBOL
Interstate	5	Water Body	Pleasant Lake
U.S. Highway	2	Swamp or Marsh	Okefenokee Swamp
State Highway	4	Glacier	Bering Glacier
Other Road	Marsh Ln	Airport, Airfield, or Helicopter Landing Pad	Oxnard Airport
Cul-de-sac		College or University	Coll/Univ
Circle		Military	Fort Belvoir
Geographic Offset or Corridor		Prison or Juvenile Detention Center	P/JDC
4WD Trail, Stairway, Alley, Walkway, or Ferry		Cemetery	Powell Cmtry
Railroad	Southern RR	Golf Course	Pinehurst GlfCrs
Pipeline or Power Line		National Park or Forest	Yosemite NP
Ridge or Fence		Other Park	St Francis Park
Property Line or Nonvisible Boundary		Outside Subject Area	
Perennial Stream	Tumbling Cr	Inset Area	A1
Intermittent Stream	Piney Cr		
Mountain Peak or Hill	Mt Baker		

Where state, county, and/or MCD/CCD boundaries coincide, the map shows the boundary symbol for only the highest-ranking of these boundaries. Where American Indian reservation and American Indian tribal subdivision boundaries coincide, the map shows only the American Indian reservation boundaries.

Entity names are followed by either their FIPS code or census code; parentheses indicate a census code.

1 'MCD*' indicates a false MCD. These are for Census Bureau use only.

2 The CCD and CDP boundaries represent statistical entities only and are not updated through the BAS.

3 Incorporated place name color corresponds to the incorporated place fill color.

Due to space limitations, some road names, along with other feature and geography names on the map, may not be shown.

The Census Bureau stores primary and alternate road names, but only primary road names are used to label the roads on these maps.

SUBJECT AREA COUNTIES ON MAP SHEET
35001 Bernalillo

Key to Adjacent Sheets

	1	2
	5	6
		10

Sheet Location within Entity

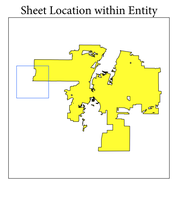

Sheet 5 of 15 PARENT sheets
Total Sheets: 16 (Index 1; Parent 15; Inset 0)

NAME: Albuquerque city (02000)
ENTITY TYPE: Incorporated Place
ST: New Mexico (35)
CO: Bernalillo (001)

INDEX OR PARENT SHEET #: 005
INSET SHEET #: 000000

2020 INCORPORATED PLACE REF MAP (PARENT)

5330135000020000005000000

All legal boundaries and names are as reported through the 2020 Boundary and Annexation Survey (BAS) and Boundary Validation Program (BVP). The boundaries shown on this map are for Census Bureau statistical data collection and tabulation purposes only; their depiction and designation for statistical purposes does not constitute a determination of jurisdictional authority or rights of ownership or entitlement.

Data Source: U.S. Census Bureau's MAF/TIGER database (TAB20), November 2020
Created by Geography Division: December 12, 2020

U.S. DEPARTMENT OF COMMERCE U.S. Census Bureau

Projection: Albers Equal Area Conic
Datum: NAD 83
Spheroid: GRS 80
1st Standard Parallel: 32 16 36
2nd Standard Parallel: 36 03 20
Central Meridian: -106 01 31
Latitude of Projection's Origin: 31 19 55
False Easting: 0
False Northing: 0

0 0.3 0.6 0.9 1.2 1.5 Kilometers
0 0.2 0.4 0.6 0.8 1 Miles
The plotted map scale is 1:12,500

N W E S

Boundary and Annexation Survey (BAS) ID: 13500002000
BAS Submission Deadline: March 1, 2021

PDF versions of the BAS maps are available at:
www.census.gov/programs-surveys/bas/geographies.html

For more information, or to request additional maps, please email geo.bas@census.gov, call 1-800-972-5651, or visit www.census.gov/programs-surveys/bas.html.

United States Census Bureau

GOVERNMENTAL UNIT REFERENCE MAP (2020): Albuquerque city, NM

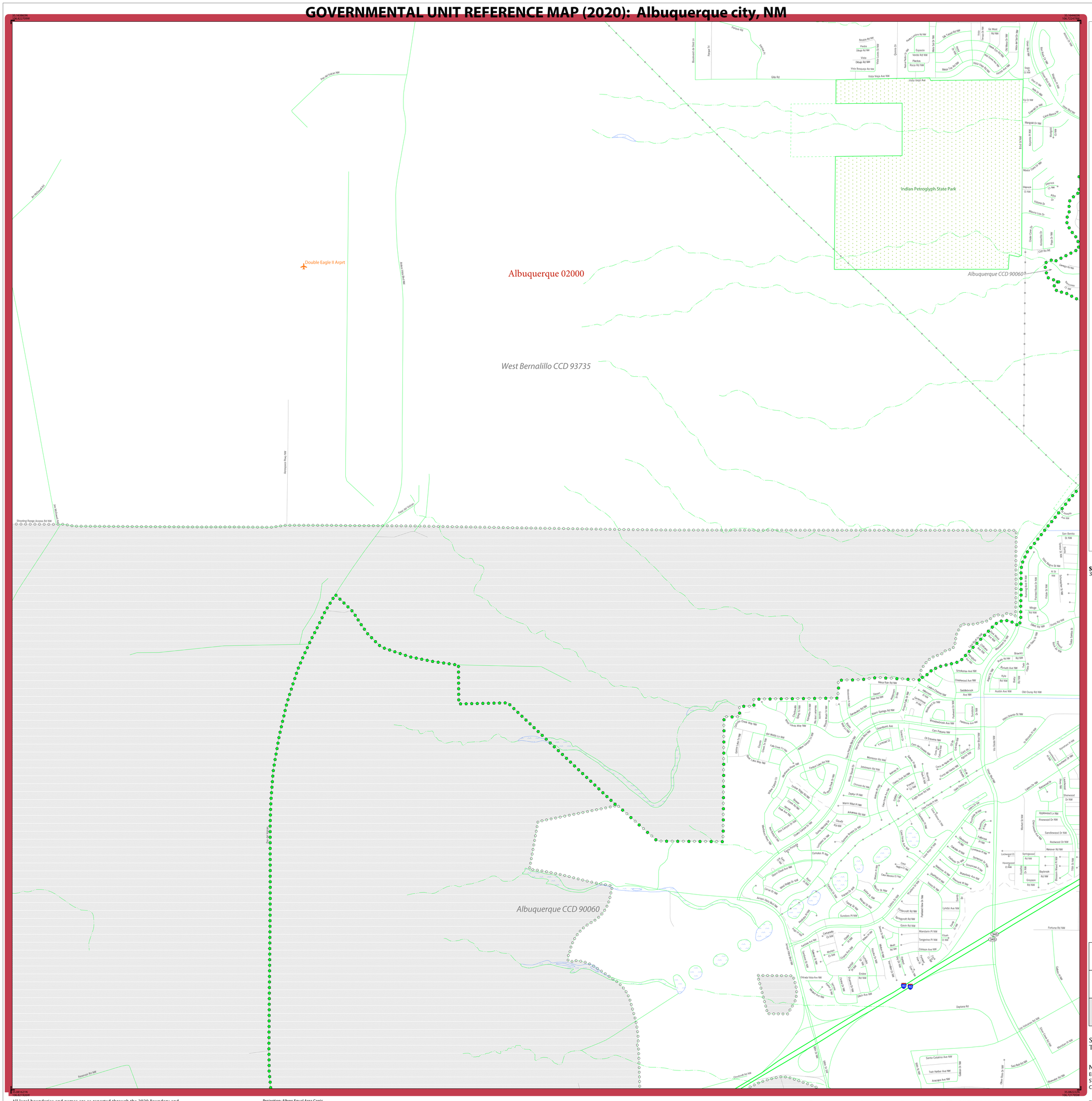
Albuquerque 02000
West Bernalillo CCD 93735
Albuquerque CCD 90060
Albuquerque CCD 90060
Indian Petroglyph State Park
Double Eagle II Arprt
Shooting Range Access Rd NW
Paseo del Volcan NW
Aerospace Pkwy NW
Rio Grande Blvd NW
Coors Blvd NW
Ladera Dr NW
Paseo del Norte NW
Gibson Blvd SW
Rio Bravo Blvd SW
Kirtland AFB
Pedro Lopez Rd NW
Espacio Verde Rd NW
Placitas Roca Rd NW
Vista Verde Rd NW
Vista Vista Ave
Vista Vieja Ave NW
Gila Rd
Paseo Rd
Pueblo Montano Rd NW
Vista Loma Dr NW
Vista Rosquajo Rd NW
Vista Del Monte NW
Mesa Trail Rd NW
Vista Del Rio Rd NW
Vista Del Sol NW
Go West Rd NW
Vista Terrace Dr NW
Vista Del Oeste NW
Vista Del Norte NW
Vista Del Cielo NW
Vista Del Valle NW
Vista Del Mar Dr NW
Vista Del Rio Dr NW
Vista Del Sur NW
Vista Del Viento NW
Vista Del Verde NW
Vista Del Nido NW
Vista Del Lago NW
Vista Del Prado NW
Vista Del Pueblo NW
Vista Del Llano NW
Vista Del Campo NW
Vista Del Arroyo NW
Vista Del Agua NW
Vista Del Bosque NW
Vista Del Alamo NW
Vista Del Manzano NW
Vista Del Norte NW
Vista Del Oeste NW
Vista Del Rio NW
Vista Del Sol

GOVERNMENTAL UNIT REFERENCE MAP (2020): Albuquerque city, NM

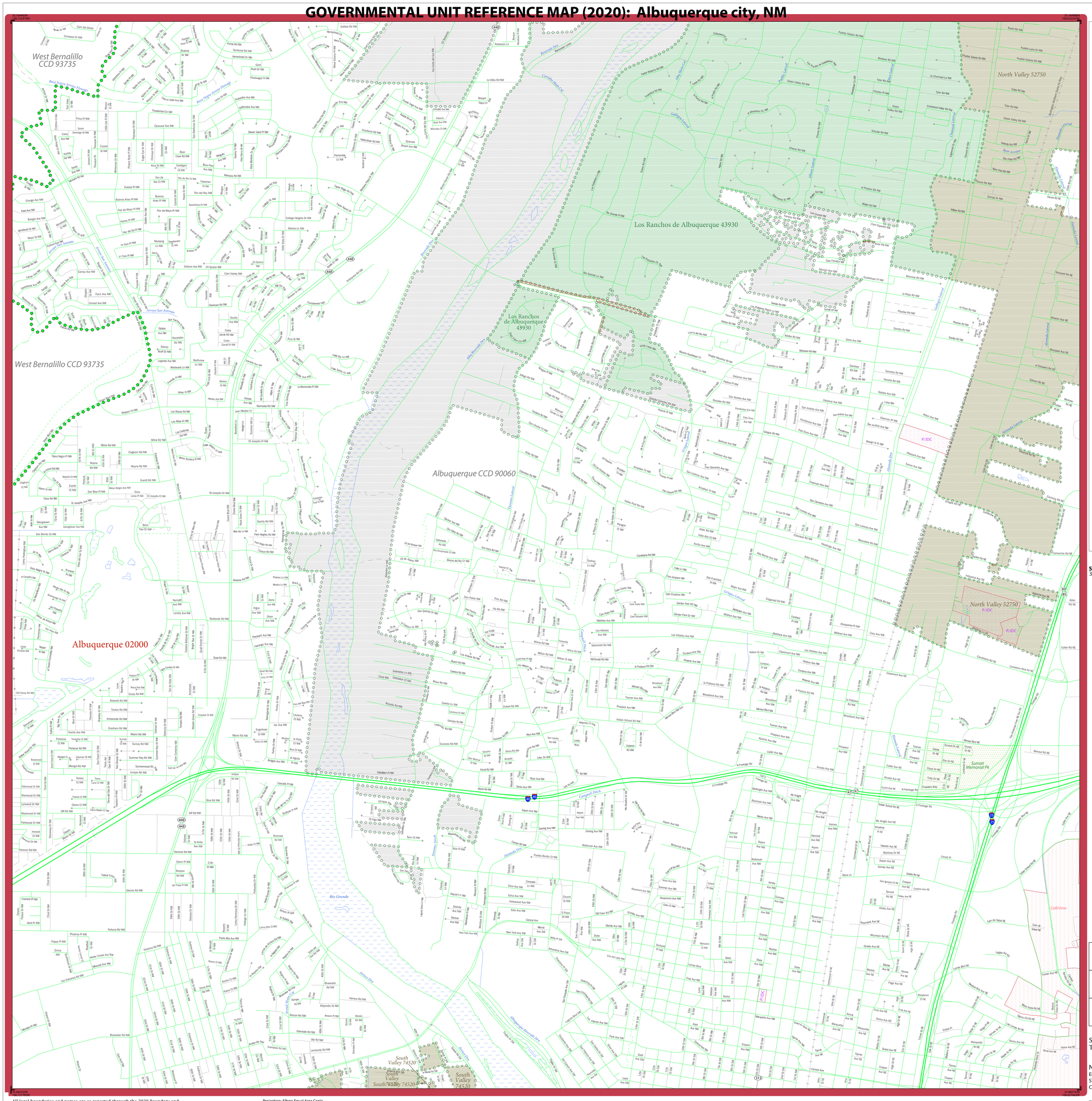
West Bernalillo CCD 93735
West Bernalillo CCD 93735
Albuquerque 02000
Albuquerque CCD 90060
Los Ranchos de Albuquerque 43930
Los Ranchos de Albuquerque 43930
North Valley 52750
North Valley 52750
P/JDC
Sunset Memorial Pk
Coll/Univ
South Valley 74520
South Valley 74520
Rio Grande
Arroyo San Antonio
Arroyo Del Oso
Arroyo Dos
Arroyo Tres
Arroyo Cuatro
Arroyo Cinco
Arroyo Seis
Arroyo Ocho
Arroyo Nueve
Arroyo Diez
Arroyo Once
Arroyo Doce
Arroyo Trece
Arroyo Catorce
Arroyo Quince
Arroyo Dieciseis
Arroyo Diecisiete
Arroyo Dieciocho
Arroyo Veinte
Arroyo Veintiuno
Arroyo Veintidos
Arroyo Veintitres
Arroyo Veinticuatro
Arroyo Veinticinco
Arroyo Veintiocho
Arroyo Veintinueve
Arroyo Treinta
Arroyo Treintaiuno
Arroyo Treintados
Arroyo Treintatres
Arroyo Treintacuatro
Arroyo Treintaocho
Arroyo Treintanueve
Arroyo Cuarenta
Arroyo Cuarentaiuno
Arroyo Cuarentados
Arroyo Cuarentatres
Arroyo Cuarentacuatro
Arroyo Cuarentaocho
Arroyo Cuarentanueve
Arroyo Cincuenta
Arroyo Cincuentaiuno
Arroyo Cincuentados
Arroyo Cincuentatres
Arroyo Cincuentacuatro
Arroyo Cincuentaocho
Arroyo Cincuentanueve
Arroyo Sesenta
Arroyo Sesentaiuno
Arroyo Sesentados
Arroyo Sesentatres
Arroyo Sesentacuatro
Arroyo Sesentaocho
Arroyo Sesentanueve
Arroyo Setenta
Arroyo Setentaiuno
Arroyo Setentados
Arroyo Setentatres
Arroyo Setentacuatro
Arroyo Setentaocho
Arroyo Setentanueve
Arroyo Ochenta
Arroyo Ochentaiuno
Arroyo Ochentados
Arroyo Ochentatres
Arroyo Ochentacuatro
Arroyo Ochentaocho
Arroyo Ochentanueve
Arroyo Noventa
Arroyo Noventaiuno
Arroyo Noventados
Arroyo Noventatres
Arroyo Noventacuatro
Arroyo Noventaocho
Arroyo Noventanueve
Arroyo Cien
Arroyo Cientoiuno
Arroyo Cientodos
Arroyo Cientotres
Arroyo Cientocuatro
Arroyo Cientocinco
Arroyo Cientoocho
Arroyo Cientonueve
Arroyo Ciento Diez
Arroyo Ciento Doce
Arroyo Ciento Trece
Arroyo Ciento Catorce
Arroyo Ciento Quince
Arroyo Ciento Dieciseis
Arroyo Ciento Diecisiete
Arroyo Ciento Dieciocho
Arroyo Ciento Veinte
Arroyo Ciento Veintiuno
Arroyo Ciento Veintidos
Arroyo Ciento Veintitres
Arroyo Ciento Veinticuatro
Arroyo Ciento Veinticinco
Arroyo Ciento Veintiocho
Arroyo Ciento Veintinueve
Arroyo Ciento Treinta
Arroyo Ciento Treintaiuno
Arroyo Ciento Treintados
Arroyo Ciento Treintatres
Arroyo Ciento Treintacuatro
Arroyo Ciento Treintaocho
Arroyo Ciento Treintanueve
Arroyo Ciento Cuarenta
Arroyo Ciento Cuarentaiuno
Arroyo Ciento Cuarentados
Arroyo Ciento Cuarentatres
Arroyo Ciento Cuarentacuatro
Arroyo Ciento Cuarentaocho
Arroyo Ciento Cuarentanueve
Arroyo Ciento Cincuenta
Arroyo Ciento Cincuentaiuno
Arroyo Ciento Cincuentados
Arroyo Ciento Cincuentatres
Arroyo Ciento Cincuentacuatro
Arroyo Ciento Cincuentaocho
Arroyo Ciento Cincuentanueve
Arroyo Ciento Sesenta
Arroyo Ciento Sesentaiuno
Arroyo Ciento Sesentados
Arroyo Ciento Sesentatres
Arroyo Ciento Sesentacuatro
Arroyo Ciento Sesentaocho
Arroyo Ciento Sesentanueve
Arroyo Ciento Setenta
Arroyo Ciento Setentaiuno
Arroyo Ciento Setentados
Arroyo Ciento Setentatres
Arroyo Ciento Setentacuatro
Arroyo Ciento Setentaocho
Arroyo Ciento Setentanueve
Arroyo Ciento Ochenta
Arroyo Ciento Ochentaiuno
Arroyo Ciento Ochentados
Arroyo Ciento Ochentatres
Arroyo Ciento Ochentacuatro
Arroyo Ciento Ochentaocho
Arroyo Ciento Ochentanueve
Arroyo Ciento Noventa
Arroyo Ciento Noventaiuno
Arroyo Ciento Noventados
Arroyo Ciento Noventatres
Arroyo Ciento Noventacuatro
Arroyo Ciento Noventaocho
Arroyo Ciento Noventanueve
Arroyo Doscientos
Arroyo Doscientosiuno
Arroyo Doscientosdos
Arroyo Doscientostres
Arroyo Doscientoscuatro
Arroyo Doscientosocho
Arroyo Doscientosnueve
Arroyo Trescientos
Arroyo Trescientosiuno
Arroyo Trescientosdos
Arroyo Trescientostres
Arroyo Trescientoscuatro
Arroyo Trescientosocho
Arroyo Trescientosnueve
Arroyo Cuatrocientos
Arroyo Cuatrocientosiuno
Arroyo Cuatrocientosdos
Arroyo Cuatrocientostres
Arroyo Cuatrocientoscuatro
Arroyo Cuatrocientosocho
Arroyo Cuatrocientosnueve
Arroyo Quinientos
Arroyo Quinientosiuno
Arroyo Quinientosdos
Arroyo Quinientostres
Arroyo Quinientoscuatro
Arroyo Quinientosocho
Arroyo Quinientosnueve
Arroyo Seiscientos
Arroyo Seiscientosiuno
Arroyo Seiscientosdos
Arroyo Seiscientostres
Arroyo Seiscientoscuatro
Arroyo Seiscientosocho
Arroyo Seiscientosnueve
Arroyo Setecientos
Arroyo Setecientosiuno
Arroyo Setecientosdos
Arroyo Setecientostres
Arroyo Setecientoscuatro
Arroyo Setecientosocho
Arroyo Setecientosnueve
Arroyo Ochocientos
Arroyo Ochocientosiuno
Arroyo Ochocientosdos
Arroyo Ochocientostres
Arroyo Ochocientoscuatro
Arroyo Ochocientosocho
Arroyo Ochocientosnueve
Arroyo Novecientos
Arroyo Novecientosiuno
Arroyo Novecientosdos
Arroyo Novecientostres
Arroyo Novecientoscuatro
Arroyo Novecientosocho
Arroyo Novecientosnueve
Arroyo Mil
Arroyo Milunoiuno
Arroyo Milunodos
Arroyo Milunotres
Arroyo Milunocuatro
Arroyo Milunocinco
Arroyo Milunoocho
Arroyo Milunonueve
Arroyo Dos Mil
Arroyo Dosmiluniuno
Arroyo Dosmiludos
Arroyo Dosmiltres
Arroyo Dosmilcuatro
Arroyo Dosmilocho
Arroyo Dosmilnueve
Arroyo Tres Mil
Arroyo Tresmiluniuno
Arroyo Tresmiludos
Arroyo Tresmiltres
Arroyo Tresmilcuatro
Arroyo Tresmilocho
Arroyo Tresmilnueve
Arroyo Cuatro Mil
Arroyo Cuatromiluniuno
Arroyo Cuatromiludos
Arroyo Cuatromiltres
Arroyo Cuatromilcuatro
Arroyo Cuatromilocho
Arroyo Cuatromilnueve
Arroyo Cinco Mil
Arroyo Cincomiluniuno
Arroyo Cincomiludos
Arroyo Cincomiltres
Arroyo Cincomilcuatro
Arroyo Cincomilocho
Arroyo Cincomilnueve
Arroyo Seis Mil
Arroyo Seismiluniuno
Arroyo Seismiludos
Arroyo Seismiltres
Arroyo Seismilcuatro
Arroyo Seismilocho
Arroyo Seismilnueve
Arroyo Siete Mil
Arroyo Sietemiluniuno
Arroyo Sietemiludos
Arroyo Sietemiltres
Arroyo Sietemilcuatro
Arroyo Sietemilocho
Arroyo Sietemilnueve
Arroyo Ocho Mil
Arroyo Ochomiluniuno
Arroyo Ochomiludos
Arroyo Ochomiltres
Arroyo Ochomilcuatro
Arroyo Ochomilocho
Arroyo Ochomilnueve
Arroyo Nueve Mil
Arroyo Nuevemiluniuno
Arroyo Nuevemiludos
Arroyo Nuevemiltres
Arroyo Nuevemilcuatro
Arroyo Nuevemilocho
Arroyo Nuevemilnueve
Arroyo Diez Mil
Arroyo Diezmiluniuno
Arroyo Diezmiludos
Arroyo Diezmiltres
Arroyo Diezmilcuatro
Arroyo Diezmilocho
Arroyo Diezmilnueve
Arroyo Once Mil
Arroyo Onzemiluniuno
Arroyo Onzemiludos
Arroyo Onzemiltres
Arroyo Onzemilcuatro
Arroyo Onzemilocho
Arroyo Onzemilnueve
Arroyo Doce Mil
Arroyo Docemiluniuno
Arroyo Docemiludos
Arroyo Docemiltres
Arroyo Docemilcuatro
Arroyo Docemilocho
Arroyo Docemilnueve
Arroyo Trece Mil
Arroyo Treceminiuno
Arroyo Treceminidos
Arroyo Treceminitres
Arroyo Treceminicuatro
Arroyo Treceminiocho
Arroyo Trecemininueve
Arroyo Catorce Mil
Arroyo Catorceminiuno
Arroyo Catorceminidos
Arroyo Catorceminitres
Arroyo Catorceminicuatro
Arroyo Catorceminiocho
Arroyo Catorcemininueve
Arroyo Quince Mil
Arroyo Quinceminiuno
Arroyo Quinceminidos
Arroyo Quinceminitres
Arroyo Quinceminicuatro
Arroyo Quinceminiocho
Arroyo Quincemininueve
Arroyo Dieciseis Mil
Arroyo Dieciseisminiuno
Arroyo Dieciseisminidos
Arroyo Dieciseisminitres
Arroyo Dieciseisminicuatro
Arroyo Dieciseisminiocho
Arroyo Dieciseismininueve
Arroyo Diecisiete Mil
Arroyo Diecisietemiliuno
Arroyo Diecisietemilidos
Arroyo Diecisietemilitres
Arroyo Diecisietemilicuatro
Arroyo Diecisietemiliocho
Arroyo Diecisietemilinueve
Arroyo Dieciocho Mil
Arroyo Dieciocheminiuno
Arroyo Dieciocheminidos
Arroyo Dieciocheminitres
Arroyo Dieciocheminicuatro
Arroyo Dieciocheminiocho
Arroyo Dieciochemininueve
Arroyo Veinte Mil
Arroyo Veinteminiuno
Arroyo Veinteminidos
Arroyo Veinteminitres
Arroyo Veinteminicuatro
Arroyo Veinteminiocho
Arroyo Veintemininueve
Arroyo Veintiuno Mil
Arroyo Veintiunominiuno
Arroyo Veintiunominidos
Arroyo Veintiunominitres
Arroyo Veintiunominicuatro
Arroyo Veintiunominiocho
Arroyo Veintiunomininueve
Arroyo Veintidos Mil
Arroyo Veintidosminiuno
Arroyo Veintidosminidos
Arroyo Veintidosminitres
Arroyo Veintidosminicuatro
Arroyo Veintidosminiocho
Arroyo Veintidosmininueve
Arroyo Veintitres Mil
Arroyo Veintitresminiuno
Arroyo Veintitresminidos
Arroyo Veintitresminitres
Arroyo Veintitresminicuatro
Arroyo Veintitresminiocho
Arroyo Veintitresmininueve
Arroyo Veinticuatro Mil
Arroyo Veinticuatrominiuno
Arroyo Veinticuatrominidos
Arroyo Veinticuatrominitres
Arroyo Veinticuatrominicuatro
Arroyo Veinticuatrominiocho
Arroyo Veinticuatromininueve
Arroyo Veinticinco Mil
Arroyo Veinticincominiuno
Arroyo Veinticincominidos
Arroyo Veinticincominitres
Arroyo Veinticincominicuatro
Arroyo Veinticincominiocho
Arroyo Veinticincomininueve
Arroyo Veintiocho Mil
Arroyo Veintiocheminiuno
Arroyo Veintiocheminidos
Arroyo Veintiocheminitres
Arroyo Veintiocheminicuatro
Arroyo Veintiocheminiocho
Arroyo Veintiochemininueve
Arroyo Veintinueve Mil
Arroyo Veintinueveminiuno
Arroyo Veintinueveminidos
Arroyo Veintinueveminitres
Arroyo Veintinueveminicuatro
Arroyo Veintinueveminiocho
Arroyo Veintinuevemininueve
Arroyo Treinta Mil
Arroyo Treintaminiuno
Arroyo Treintaminidos
Arroyo Treintaminitres
Arroyo Treintaminicuatro
Arroyo Treintaminiocho
Arroyo Treintamininueve
Arroyo Treintiuno Mil
Arroyo Treintiunominiuno
Arroyo Treintiunominidos
Arroyo Treintiunominitres
Arroyo Treintiunominicuatro
Arroyo Treintiunominiocho
Arroyo Treintiunomininueve
Arroyo Treintidos Mil
Arroyo Treintidosminiuno
Arroyo Treintidosminidos
Arroyo Treintidosminitres
Arroyo Treintidosminicuatro
Arroyo Treintidosminiocho
Arroyo Treintidosmininueve
Arroyo Treintitres Mil
Arroyo Treintitresminiuno
Arroyo Treintitresminidos
Arroyo Treintitresminitres
Arroyo Treintitresminicuatro
Arroyo Treintitresminiocho
Arroyo Treintitresmininueve
Arroyo Treinticuatro Mil
Arroyo Treinticuatrominiuno
Arroyo Treinticuatrominidos
Arroyo Treinticuatrominitres
Arroyo Treinticuatrominicuatro
Arroyo Treinticuatrominiocho
Arroyo Treinticuatromininueve
Arroyo Treinticinco Mil
Arroyo Treinticincominiuno
Arroyo Treinticincominidos
Arroyo Treinticincominitres
Arroyo Treinticincominicuatro
Arroyo Treinticincominiocho
Arroyo Treinticincomininueve
Arroyo Treintiocho Mil
Arroyo Treintiocheminiuno
Arroyo Treintiocheminidos
Arroyo Treintiocheminitres
Arroyo Treintiocheminicuatro
Arroyo Treintiocheminiocho
Arroyo Treintiochemininueve
Arroyo Treintinueve Mil
Arroyo Treintinueveminiuno
Arroyo Treintinueveminidos
Arroyo Treintinueveminitres
Arroyo Treintinueveminicuatro
Arroyo Treintinueveminiocho
Arroyo Treintinuevemininueve
Arroyo Cuarenta Mil
Arroyo Cuarentaminiuno
Arroyo Cuarentaminidos
Arroyo Cuarentaminitres
Arroyo Cuarentaminicuatro
Arroyo Cuarentaminiocho
Arroyo Cuarentamininueve
Arroyo Cuarentiuno Mil
Arroyo Cuarentiunominiuno
Arroyo Cuarentiunominidos
Arroyo Cuarentiunominitres
Arroyo Cuarentiunominicuatro
Arroyo Cuarentiunominiocho
Arroyo Cuarentiunomininueve
Arroyo Cuarentidos Mil
Arroyo Cuarentidosminiuno
Arroyo Cuarentidosminidos
Arroyo Cuarentidosminitres
Arroyo Cuarentidosminicuatro
Arroyo Cuarentidosminiocho
Arroyo Cuarentidosmininueve
Arroyo Cuarentitres Mil
Arroyo Cuarentitresminiuno
Arroyo Cuarentitresminidos
Arroyo Cuarentitresminitres
Arroyo Cuarentitresminicuatro
Arroyo Cuarentitresminiocho
Arroyo Cuarentitresmininueve
Arroyo Cuarenticuatro Mil
Arroyo Cuarenticuatrominiuno
Arroyo Cuarenticuatrominidos
Arroyo Cuarenticuatrominitres
Arroyo Cuarenticuatrominicuatro
Arroyo Cuarenticuatrominiocho
Arroyo Cuarenticuatromininueve
Arroyo Cuarenticinco Mil
Arroyo Cuarenticincominiuno
Arroyo Cuarenticincominidos
Arroyo Cuarenticincominitres
Arroyo Cuarenticincominicuatro
Arroyo Cuarenticincominiocho
Arroyo Cuarenticincomininueve
Arroyo Cuarentiocho Mil
Arroyo Cuarentiocheminiuno
Arroyo Cuarentiocheminidos
Arroyo Cuarentiocheminitres
Arroyo Cuarentiocheminicuatro
Arroyo Cuarentiocheminiocho
Arroyo Cuarentiochemininueve
Arroyo Cuarentinueve Mil
Arroyo Cuarentinueveminiuno
Arroyo Cuarentinueveminidos
Arroyo Cuarentinueveminitres
Arroyo Cuarentinueveminicuatro
Arroyo Cuarentinueveminiocho
Arroyo Cuarentinuevemininueve
Arroyo Cincuenta Mil
Arroyo Cincuentaminiuno
Arroyo Cincuentaminidos
Arroyo Cincuentaminitres
Arroyo Cincuentaminicuatro
Arroyo Cincuentaminiocho
Arroyo Cincuentamininueve
Arroyo Cincuentiuno Mil
Arroyo Cincuentiunominiuno
Arroyo Cincuentiunominidos
Arroyo Cincuentiunominitres
Arroyo Cincuentiunominicuatro
Arroyo Cincuentiunominiocho
Arroyo Cincuentiunomininueve
Arroyo Cincuentidos Mil
Arroyo Cincuentidosminiuno
Arroyo Cincuentidosminidos
Arroyo Cincuentidosminitres
Arroyo Cincuentidosminicuatro
Arroyo Cincuentidosminiocho
Arroyo Cincuentidosmininueve
Arroyo Cincuentitres Mil
Arroyo Cincuentitresminiuno
Arroyo Cincuentitresminidos
Arroyo Cincuentitresminitres
Arroyo Cincuentitresminicuatro
Arroyo Cincuentitresminiocho
Arroyo Cincuentitresmininueve
Arroyo Cincuenticuatro Mil
Arroyo Cincuenticuatrominiuno
Arroyo Cincuenticuatrominidos
Arroyo Cincuenticuatrominitres
Arroyo Cincuenticuatrominicuatro
Arroyo Cincuenticuatrominiocho
Arroyo Cincuenticuatromininueve
Arroyo Cincuenticinco Mil
Arroyo Cincuenticincominiuno
Arroyo Cincuenticincominidos
Arroyo Cincuenticincominitres
Arroyo Cincuenticincominicuatro
Arroyo Cincuenticincominiocho
Arroyo Cincuenticincomininueve
Arroyo Cincuentiocho Mil
Arroyo Cincuentiocheminiuno
Arroyo Cincuentiocheminidos
Arroyo Cincuentiocheminitres
Arroyo Cincuentiocheminicuatro
Arroyo Cincuentiocheminiocho
Arroyo Cincuentiochemininueve
Arroyo Cincuentinueve Mil
Arroyo Cincuentinueveminiuno
Arroyo Cincuentinueveminidos
Arroyo Cincuentinueveminitres
Arroyo Cincuentinueveminicuatro
Arroyo Cincuentinueveminiocho
Arroyo Cincuentinuevemininueve
Arroyo Sesenta Mil
Arroyo Sesentaminiuno
Arroyo Sesentaminidos
Arroyo Sesentaminitres
Arroyo Sesentaminicuatro
Arroyo Sesentaminiocho
Arroyo Sesentamininueve
Arroyo Sesentiuno Mil
Arroyo Sesentiunominiuno
Arroyo Sesentiunominidos
Arroyo Sesentiunominitres
Arroyo Sesentiunominicuatro
Arroyo Sesentiunominiocho
Arroyo Sesentiunomininueve
Arroyo Sesentidos Mil
Arroyo Sesentidosminiuno
Arroyo Sesentidosminidos
Arroyo Sesentidosminitres
Arroyo Sesentidosminicuatro
Arroyo Sesentidosminiocho
Arroyo Sesentidosmininueve
Arroyo Sesentitres Mil
Arroyo Sesentitresminiuno
Arroyo Sesentitresminidos
Arroyo Sesentitresminitres
Arroyo Sesentitresminicuatro
Arroyo Sesentitresminiocho
Arroyo Sesentitresmininueve
Arroyo Sesenticuatro Mil
Arroyo Sesenticuatrominiuno
Arroyo Sesenticuatrominidos
Arroyo Sesenticuatrominitres
Arroyo Sesenticuatrominicuatro
Arroyo Sesenticuatrominiocho
Arroyo Sesenticuatromininueve
Arroyo Sesenticinco Mil
Arroyo Sesenticincominiuno
Arroyo Sesenticincominidos
Arroyo Sesenticincominitres
Arroyo Sesenticincominicuatro
Arroyo Sesenticincominiocho
Arroyo Sesenticincomininueve
Arroyo Sesentiocho Mil
Arroyo Sesentiocheminiuno
Arroyo Sesentiocheminidos
Arroyo Sesentiocheminitres
Arroyo Sesentiocheminicuatro
Arroyo Sesentiocheminiocho
Arroyo Sesentiochemininueve
Arroyo Sesentinueve Mil
Arroyo Sesentinueveminiuno
Arroyo Sesentinueveminidos
Arroyo Sesentinueveminitres
Arroyo Sesentinueveminicuatro
Arroyo Sesentinueveminiocho
Arroyo Sesentinuevemininueve
Arroyo Setenta Mil
Arroyo Setentaminiuno
Arroyo Setentaminidos
Arroyo Setentaminitres
Arroyo Setentaminicuatro
Arroyo Setentaminiocho
Arroyo Setentamininueve
Arroyo Setentiuno Mil
Arroyo Setentiunominiuno
Arroyo Setentiunominidos
Arroyo Setentiunominitres
Arroyo Setentiunominicuatro
Arroyo Setentiunominiocho
Arroyo Setentiunomininueve
Arroyo Setentidos Mil
Arroyo Setentidosminiuno
Arroyo Setentidosminidos
Arroyo Setentidosminitres
Arroyo Setentidosminicuatro
Arroyo Setentidosminiocho
Arroyo Setentidosmininueve
Arroyo Setentitres Mil
Arroyo Setentitresminiuno
Arroyo Setentitresminidos
Arroyo Setentitresminitres
Arroyo Setentitresminicuatro
Arroyo Setentitresminiocho
Arroyo Setentitresmininueve
Arroyo Setenticuatro Mil
Arroyo Setenticuatrominiuno
Arroyo Setenticuatrominidos
Arroyo Setenticuatrominitres
Arroyo Setenticuatrominicuatro
Arroyo Setenticuatrominiocho
Arroyo Setenticuatromininueve
Arroyo Setenticinco Mil
Arroyo Setenticincominiuno
Arroyo Setenticincominidos
Arroyo Setenticincominitres
Arroyo Setenticincominicuatro
Arroyo Setenticincominiocho
Arroyo Setenticincomininueve
Arroyo Setentiocho Mil
Arroyo Setentiocheminiuno
Arroyo Setentiocheminidos
Arroyo Setentiocheminitres
Arroyo Setentiocheminicuatro
Arroyo Setentiocheminiocho
Arroyo Setentiochemininueve
Arroyo Setentinueve Mil
Arroyo Setentinueveminiuno
Arroyo Setentinueveminidos
Arroyo Setentinueveminitres
Arroyo Setentinueveminicuatro
Arroyo Setentinueveminiocho
Arroyo Setentinuevemininueve
Arroyo Ochenta Mil
Arroyo Ochentaminiuno
Arroyo Ochentaminidos
Arroyo Ochentaminitres
Arroyo Ochentaminicuatro
Arroyo Ochentaminiocho
Arroyo Ochentamininueve
Arroyo Ochentiuno Mil
Arroyo Ochentiunominiuno
Arroyo Ochentiunominidos
Arroyo Ochentiunominitres
Arroyo Ochentiunominicuatro
Arroyo Ochentiunominiocho
Arroyo Ochentiunomininueve
Arroyo Ochentidos Mil
Arroyo Ochentidosminiuno
Arroyo Ochentidosminidos
Arroyo Ochentidosminitres
Arroyo Ochentidosminicuatro
Arroyo Ochentidosminiocho
Arroyo Ochentidosmininueve
Arroyo Ochentitres Mil
Arroyo Ochentitresminiuno
Arroyo Ochentitresminidos
Arroyo Ochentitresminitres
Arroyo Ochentitresminicuatro
Arroyo Ochentitresminiocho
Arroyo Ochentitresmininueve
Arroyo Ochenticuatro Mil
Arroyo Ochenticuatrominiuno
Arroyo Ochenticuatrominidos
Arroyo Ochenticuatrominitres
Arroyo Ochenticuatrominicuatro
Arroyo Ochenticuatrominiocho
Arroyo Ochenticuatromininueve
Arroyo Ochenticinco Mil
Arroyo Ochenticincominiuno
Arroyo Ochenticincominidos
Arroyo Ochenticincominitres
Arroyo Ochenticincominicuatro
Arroyo Ochenticincominiocho
Arroyo Ochenticincomininueve
Arroyo Ochentiocho Mil
Arroyo Ochentiocheminiuno
Arroyo Ochentiocheminidos
Arroyo Ochentiocheminitres
Arroyo Ochentiocheminicuatro
Arroyo Ochentiocheminiocho
Arroyo Ochentiochemininueve
Arroyo Ochentinueve Mil
Arroyo Ochentinueveminiuno
Arroyo Ochentinueveminidos
Arroyo Ochentinueveminitres
Arroyo Ochentinueveminicuatro
Arroyo Ochentinueveminiocho
Arroyo Ochentinuevemininueve
Arroyo Noventa Mil
Arroyo Noventaminiuno
Arroyo Noventaminidos
Arroyo Noventaminitres
Arroyo Noventaminicuatro
Arroyo Noventaminiocho
Arroyo Noventamininueve
Arroyo Noventiuno Mil
Arroyo Noventiunominiuno
Arroyo Noventiunominidos
Arroyo Noventiunominitres
Arroyo Noventiunominicuatro
Arroyo Noventiunominiocho
Arroyo Noventiunomininueve
Arroyo Noventidos Mil
Arroyo Noventidosminiuno
Arroyo Noventidosminidos
Arroyo Noventidosminitres
Arroyo Noventidosminicuatro
Arroyo Noventidosminiocho
Arroyo Noventidosmininueve
Arroyo Noventitres Mil
Arroyo Noventitresminiuno
Arroyo Noventitresminidos
Arroyo Noventitresminitres
Arroyo Noventitresminicuatro
Arroyo Noventitresminiocho
Arroyo Noventitresmininueve
Arroyo Noventicuatro Mil
Arroyo Noventicuatrominiuno
Arroyo Noventicuatrominidos
Arroyo Noventicuatrominitres
Arroyo Noventicuatrominicuatro
Arroyo Noventicuatrominiocho
Arroyo Noventicuatromininueve
Arroyo Noventicinco Mil
Arroyo Noventicincominiuno
Arroyo Noventicincominidos
Arroyo Noventicincominitres
Arroyo Noventicincominicuatro
Arroyo Noventicincominiocho
Arroyo Noventicincomininueve
Arroyo Noventiocho Mil
Arroyo Noventiocheminiuno
Arroyo Noventiocheminidos
Arroyo Noventiocheminitres
Arroyo Noventiocheminicuatro
Arroyo Noventiocheminiocho
Arroyo Noventiochemininueve
Arroyo Noventinueve Mil
Arroyo Noventinueveminiuno
Arroyo Noventinueveminidos
Arroyo Noventinueveminitres
Arroyo Noventinueveminicuatro
Arroyo Noventinueveminiocho
Arroyo Noventinuevemininueve
Arroyo Cien Mil
Arroyo Cientominiuno
Arroyo Cientominidos
Arroyo Cientominitres
Arroyo Cientominicuatro
Arroyo Cientominiocho
Arroyo Cientomininueve
Arroyo Ciento Diez Mil
Arroyo Ciento Diezminiuno
Arroyo Ciento Diezminidos
Arroyo Ciento Diezminitres
Arroyo Ciento Diezminicuatro
Arroyo Ciento Diezminiocho
Arroyo Ciento Diezmininueve
Arroyo Ciento Doce Mil
Arroyo Ciento Docemiluniuno
Arroyo Ciento Docemiludos
Arroyo Ciento Docemiltres
Arroyo Ciento Docemilcuatro
Arroyo Ciento Docemilocho
Arroyo Ciento Docemilnueve
Arroyo Ciento Trece Mil
Arroyo Ciento Treceminiuno
Arroyo Ciento Treceminidos
Arroyo Ciento Treceminitres
Arroyo Ciento Treceminicuatro
Arroyo Ciento Treceminiocho
Arroyo Ciento Trecemininueve
Arroyo Ciento Catorce Mil
Arroyo Ciento Catorceminiuno
Arroyo Ciento Catorceminidos
Arroyo Ciento Catorceminitres
Arroyo Ciento Catorceminicuatro
Arroyo Ciento Catorceminiocho
Arroyo Ciento Catorcemininueve
Arroyo Ciento Quince Mil
Arroyo Ciento Quinceminiuno
Arroyo Ciento Quinceminidos
Arroyo Ciento Quinceminitres
Arroyo Ciento Quinceminicuatro
Arroyo Ciento Quinceminiocho
Arroyo Ciento Quincemininueve
Arroyo Ciento Dieciseis Mil
Arroyo Ciento Dieciseisminiuno
Arroyo Ciento Dieciseisminidos
Arroyo Ciento Dieciseisminitres
Arroyo Ciento Dieciseisminicuatro
Arroyo Ciento Dieciseisminiocho
Arroyo Ciento Dieciseismininueve
Arroyo Ciento Diecisiete Mil
Arroyo Ciento Diecisietemiliuno
Arroyo Ciento Diecisietemilidos
Arroyo Ciento Diecisietemilitres
Arroyo Ciento Diecisietemilicuatro
Arroyo Ciento Diecisietemiliocho
Arroyo Ciento Diecisietemilinueve
Arroyo Ciento Dieciocho Mil
Arroyo Ciento Dieciocheminiuno
Arroyo Ciento Dieciocheminidos
Arroyo Ciento Dieciocheminitres
Arroyo Ciento Dieciocheminicuatro
Arroyo Ciento Dieciocheminiocho
Arroyo Ciento Dieciochemininueve
Arroyo Ciento Veinte Mil
Arroyo Ciento Veinteminiuno
Arroyo Ciento Veinteminidos
Arroyo Ciento Veinteminitres
Arroyo Ciento Veinteminicuatro
Arroyo Ciento Veinteminiocho
Arroyo Ciento Veintemininueve
Arroyo Ciento Veintiuno Mil
Arroyo Ciento Veintiunominiuno
Arroyo Ciento Veintiunominidos
Arroyo Ciento Veintiunominitres
Arroyo Ciento Veintiunominicuatro
Arroyo Ciento Veintiunominiocho
Arroyo Ciento Veintiunomininueve
Arroyo Ciento Veintidos Mil
Arroyo Ciento Veintidosminiuno
Arroyo Ciento Veintidosminidos
Arroyo Ciento Veintidosminitres
Arroyo Ciento Veintidosminicuatro
Arroyo Ciento Veintidosminiocho
Arroyo Ciento Veintidosmininueve
Arroyo Ciento Veintitres Mil
Arroyo Ciento Veintitresminiuno
Arroyo Ciento Veintitresminidos
Arroyo Ciento Veintitresminitres
Arroyo Ciento Veintitresminicuatro
Arroyo Ciento Veintitresminiocho
Arroyo Ciento Veintitresmininueve
Arroyo Ciento Veinticuatro Mil
Arroyo Ciento Veinticuatrominiuno
Arroyo Ciento Veinticuatrominidos
Arroyo Ciento Veinticuatrominitres
Arroyo Ciento Veinticuatrominicuatro
Arroyo Ciento Veinticuatrominiocho
Arroyo Ciento Veinticuatromininueve
Arroyo Ciento Veinticinco Mil
Arroyo Ciento Veinticincominiuno
Arroyo Ciento Veinticincominidos
Arroyo Ciento Veinticincominitres
Arroyo Ciento Veinticincominicuatro
Arroyo Ciento Veinticincominiocho
Arroyo Ciento Veinticincomininueve
Arroyo Ciento Veintiocho Mil
Arroyo Ciento Veintiocheminiuno
Arroyo Ciento Veintiocheminidos
Arroyo Ciento Veintiocheminitres
Arroyo Ciento Veintiocheminicuatro
Arroyo Ciento Veintiocheminiocho
Arroyo Ciento Veintiochemininueve
Arroyo Ciento Veintinueve Mil
Arroyo Ciento Veintinueveminiuno
Arroyo Ciento Veintinueveminidos
Arroyo Ciento Veintinueveminitres
Arroyo Ciento Veintinueveminicuatro
Arroyo Ciento Veintinueveminiocho
Arroyo Ciento Veintinuevemininueve
Arroyo Ciento Treinta Mil
Arroyo Ciento Treintaminiuno
Arroyo Ciento Treintaminidos
Arroyo Ciento Treintaminitres
Arroyo Ciento Treintaminicuatro
Arroyo Ciento Treintaminiocho
Arroyo Ciento Treintamininueve
Arroyo Ciento Treintiuno Mil
Arroyo Ciento Treintiunominiuno
Arroyo Ciento Treintiunominidos
Arroyo Ciento Treintiunominitres
Arroyo Ciento Treintiunominicuatro
Arroyo Ciento Treintiunominiocho
Arroyo Ciento Treintiunomininueve
Arroyo Ciento Treintidos Mil
Arroyo Ciento Treintidosminiuno
Arroyo Ciento Treintidosminidos
Arroyo Ciento Treintidosminitres
Arroyo Ciento Treintidosminicuatro
Arroyo Ciento Treintidosminiocho
Arroyo Ciento Treintidosmininueve
Arroyo Ciento Treintitres Mil
Arroyo Ciento Treintitresminiuno
Arroyo Ciento Treintitresminidos
Arroyo Ciento Treintitresminitres
Arroyo Ciento Treintitresminicuatro
Arroyo Ciento Treintitresminiocho
Arroyo Ciento Treintitresmininueve
Arroyo Ciento Treinticuatro Mil
Arroyo Ciento Treinticuatrominiuno
Arroyo Ciento Treinticuatrominidos
Arroyo Ciento Treinticuatrominitres
Arroyo Ciento Treinticuatrominicuatro
Arroyo Ciento Treinticuatrominiocho
Arroyo Ciento Treinticuatromininueve
Arroyo Ciento Treinticinco Mil
Arroyo Ciento Treinticincominiuno
Arroyo Ciento Treinticincominidos
Arroyo Ciento Treinticincominitres
Arroyo Ciento Treinticincominicuatro
Arroyo Ciento Treinticincominiocho
Arroyo Ciento Treinticincomininueve
Arroyo Ciento Treintiocho Mil
Arroyo Ciento Treintiocheminiuno
Arroyo Ciento Treintiocheminidos
Arroyo Ciento Treintiocheminitres
Arroyo Ciento Treintiocheminicuatro
Arroyo Ciento Treintiocheminiocho
Arroyo Ciento Treintiochemininueve
Arroyo Ciento Treintinueve Mil
Arroyo Ciento Treintinueveminiuno
Arroyo Ciento Treintinueveminidos
Arroyo Ciento Treintinueveminitres
Arroyo Ciento Treintinueveminicuatro
Arroyo Ciento Treintinueveminiocho
Arroyo Ciento Treintinuevemininueve
Arroyo Ciento Cuarenta Mil
Arroyo Ciento Cuarentaminiuno
Arroyo Ciento Cuarentaminidos
Arroyo Ciento Cuarentaminitres
Arroyo Ciento Cuarentaminicuatro
Arroyo Ciento Cuarentaminiocho
Arroyo Ciento Cuarentamininueve
Arroyo Ciento Cuarentiuno Mil
Arroyo Ciento Cuarentiunominiuno
Arroyo Ciento Cuarentiunominidos
Arroyo Ciento Cuarentiunominitres
Arroyo Ciento Cuarentiunominicuatro
Arroyo Ciento Cuarentiunominiocho
Arroyo Ciento Cuarentiunomininueve
Arroyo Ciento Cuarentidos Mil
Arroyo Ciento Cuarentidosminiuno
Arroyo Ciento Cuarentidosminidos
Arroyo Ciento Cuarentidosminitres
Arroyo Ciento Cuarentidosminicuatro
Arroyo Ciento Cuarentidosminiocho
Arroyo Ciento Cuarentidosmininueve
Arroyo Ciento Cuarentitres Mil
Arroyo Ciento Cuarentitresminiuno
Arroyo Ciento Cuarentitresminidos
Arroyo Ciento Cuarentitresminitres
Arroyo Ciento Cuarentitresminicuatro
Arroyo Ciento Cuarentitresminiocho
Arroyo Ciento Cuarentitresmininueve
Arroyo Ciento Cuarenticuatro Mil
Arroyo Ciento Cuarenticuatrominiuno
Arroyo Ciento Cuarenticuatrominidos
Arroyo Ciento Cuarenticuatrominitres
Arroyo Ciento Cuarenticuatrominicuatro
Arroyo Ciento Cuarenticuatrominiocho
Arroyo Ciento Cuarenticuatromininueve
Arroyo Ciento Cuarenticinco Mil
Arroyo Ciento Cuarenticincominiuno
Arroyo Ciento Cuarenticincominidos
Arroyo Ciento Cuarenticincominitres
Arroyo Ci

GOVERNMENTAL UNIT REFERENCE MAP (2020): Albuquerque city, NM

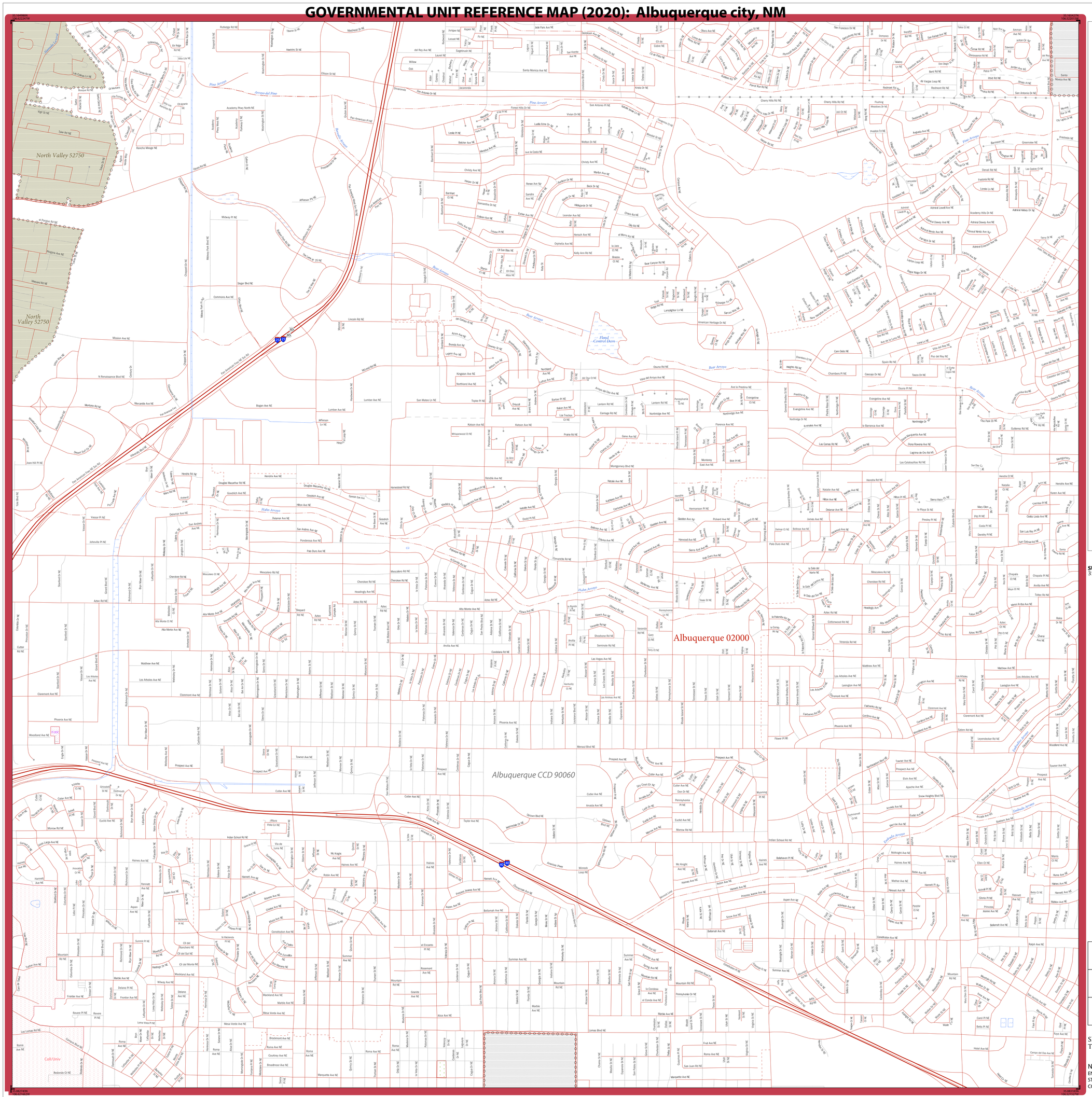

LEGEND

SYMBOL DESCRIPTION	SYMBOL	LABEL STYLE
Federal American Indian Reservation		L'ANSE RESERVATION (TA 1880)
Off-Reservation Trust Land		T1880
American Indian Tribal Subdivision		SHONTO (620)
Alaska Native Regional Corporation (ANRC)		NANA ANRC 52120
State (or statistically equivalent entity)		NEW YORK 36
County (or statistically equivalent entity)		ERIE 029
Minor Civil Division (MCD)[1]		Lee town 41460
Census County Division (CCD)[2]		Jemez CCD 91650
Consolidated City		MILFORD 47500
Incorporated Place - Subject Area		Rome 63418
Incorporated Place - Other Area[3]		Davis 18100
Census Designated Place (CDP)[2]		Cochiti 16560

DESCRIPTION	SYMBOL	DESCRIPTION	SYMBOL
Interstate	10	Water Body	Pleasant Lake
U.S. Highway	2	Swamp or Marsh	Okefenokee Swamp
State Highway	4	Glacier	Bering Glacier
Other Road	Marsh Ln	Airport, Airfield, or Helicopter Landing Pad	Oxnard Airport
Cul-de-sac		College or University	Coll/Univ
Circle		Military	Fort Belvoir
Geographic Offset or Corridor		Prison or Juvenile Detention Center	P/JDC
4WD Trail, Stairway, Alley, Walkway, or Ferry		Cemetery	Powell Cmtry
Railroad	Southern RR	Golf Course	Pinehurst GlfCrs
Pipeline or Power Line		National Park or Forest	Yosemite NP
Ridge or Fence		Other Park	St Francis Park
Property Line or Nonvisible Boundary		Outside Subject Area	
Perennial Stream	Tumbling Cr	Inset Area	A1
Intermittent Stream	Piney Cr		
Mountain Peak or Hill	Mt. Baker		

Where state, county, and/or MCD/CCD boundaries coincide, the map shows the boundary symbol for only the highest-ranking of these boundaries. Where American Indian reservation and American Indian tribal subdivision boundaries coincide, the map shows only the American Indian reservation boundaries.

Entity names are followed by either their FIPS code or census code; parentheses indicate a census code.

1 'MCD*' indicates a false MCD. These are for Census Bureau use only.
2 The CCD and CDP boundaries represent statistical entities only and are not updated through the BAS.
3 Incorporated place name color corresponds to the incorporated place fill color.

Due to space limitations, some road names, along with other feature and geography names on the map, may not be shown.

The Census Bureau stores primary and alternate road names, but only primary road names are used to label the roads on these maps.

SUBJECT AREA COUNTIES ON MAP SHEET
35001 Bernalillo

Key to Adjacent Sheets

3	4	
7	8	9
11	12	13

Sheet Location within Entity

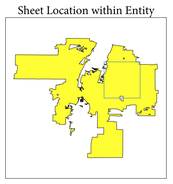

Sheet 8 of 15 PARENT sheets
Total Sheets: 16 (Index 1; Parent 15; Inset 0)

NAME: Albuquerque city (02000)
ENTITY TYPE: Incorporated Place
ST: New Mexico (35)
CO: Bernalillo (001)

INDEX OR PARENT SHEET #: 008
INSET SHEET #: 000000

All legal boundaries and names are as reported through the 2020 Boundary and Annexation Survey (BAS) and Boundary Validation Program (BVP). The boundaries shown on this map are for Census Bureau statistical data collection and tabulation purposes only; their depiction and designation for statistical purposes does not constitute a determination of jurisdictional authority or rights of ownership or entitlement.

Data Source: U.S. Census Bureau's MAF/TIGER database (TAB20), November 2020
Created by Geography Division: December 12, 2020

U.S. DEPARTMENT OF COMMERCE U.S. Census Bureau

Projection: Albers Equal Area Conic
Datum: NAD 83
Spheroid: GRS 80
1st Standard Parallel: 32 16 36
2nd Standard Parallel: 36 03 20
Central Meridian: -106 01 31
Latitude of Projection's Origin: 31 19 55
False Easting: 0
False Northing: 0

0 0.3 0.6 0.9 1.2 1.5 Kilometers
0 0.2 0.4 0.6 0.8 1 Miles
The plotted map scale is 1:12,500

N W E S

Boundary and Annexation Survey (BAS) ID: 13500002000
BAS Submission Deadline: March 1, 2021

PDF versions of the BAS maps are available at:
www.census.gov/programs-surveys/bas/geographies.html

For more information, or to request additional maps, please email geo.bas@census.gov, call 1-800-972-5651, or visit www.census.gov/programs-surveys/bas.html.

2020 INCORPORATED PLACE REF MAP (PARENT)
5330135000020000080000 00

United States Census Bureau

GOVERNMENTAL UNIT REFERENCE MAP (2020): Albuquerque city, NM

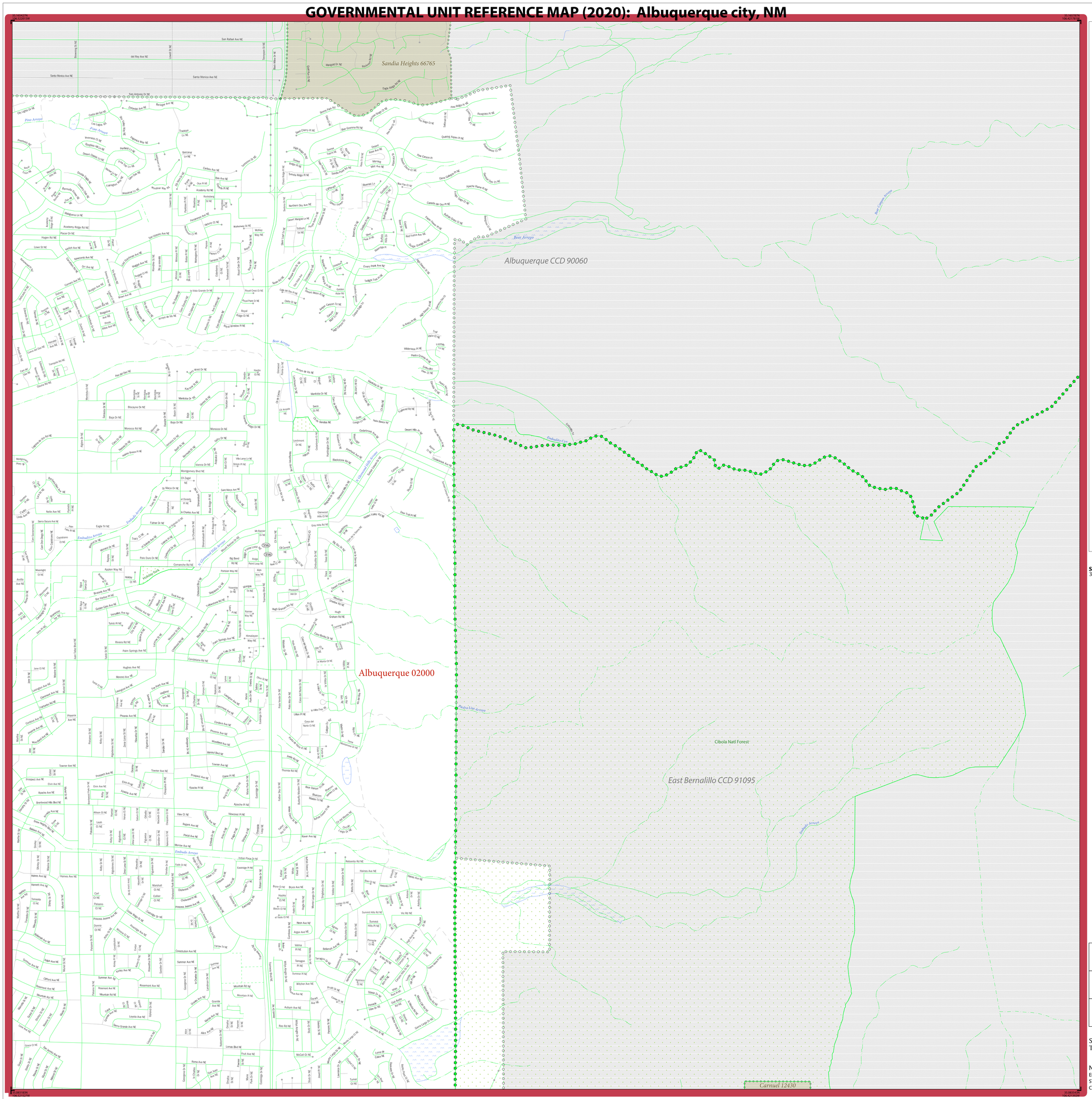

LEGEND

SYMBOL DESCRIPTION	SYMBOL	LABEL STYLE
Federal American Indian Reservation		L'ANSE RESERVATION (TA 1880)
Off-Reservation Trust Land		T1880
American Indian Tribal Subdivision		SHONTO (620)
Alaska Native Regional Corporation (ANRC)		NANA ANRC 52120
State (or statistically equivalent entity)		NEW YORK 36
County (or statistically equivalent entity)		ERIE 029
Minor Civil Division (MCD)[1]		Lee town 41460
Census County Division (CCD)[2]		Jemez CCD 91650
Consolidated City		MILFORD 47500
Incorporated Place - Subject Area		Rome 63418
Incorporated Place - Other Area[3]		Davis 18100
Census Designated Place (CDP)[2]		Cochiti 16560

DESCRIPTION	SYMBOL	DESCRIPTION	SYMBOL
Interstate	10	Water Body	Pleasant Lake
U.S. Highway	2	Swamp or Marsh	Okefenokee Swamp
State Highway	4	Glacier	Bering Glacier
Other Road	Marsh Ln	Airport, Airfield, or Helicopter Landing Pad	Oxnard Airport
Cul-de-sac		College or University	Coll/Univ
Circle		Military	Fort Belvoir
Geographic Offset or Corridor		Prison or Juvenile Detention Center	P/JDC
4WD Trail, Stairway, Alley, Walkway, or Ferry		Cemetery	Powell Cmtry
Railroad	Southern RR	Golf Course	Pinehurst Glfcrs
Pipeline or Power Line		National Park or Forest	Yosemite NP
Ridge or Fence		Other Park	St Francis Park
Property Line or Nonvisible Boundary		Outside Subject Area	
Perennial Stream	Tumbling Cr	Inset Area	A1
Intermittent Stream	Piney Cr		
Mountain Peak or Hill	Mt. Baker		

Where state, county, and/or MCD/CCD boundaries coincide, the map shows the boundary symbol for only the highest-ranking of these boundaries. Where American Indian reservation and American Indian tribal subdivision boundaries coincide, the map shows only the American Indian reservation boundaries.

Entity names are followed by either their FIPS code or census code; parentheses indicate a census code.

1 'MCD*' indicates a false MCD. These are for Census Bureau use only.

2 The CCD and CDP boundaries represent statistical entities only and are not updated through the BAS.

3 Incorporated place name color corresponds to the incorporated place fill color.

Due to space limitations, some road names, along with other feature and geography names on the map, may not be shown.

The Census Bureau stores primary and alternate road names, but only primary road names are used to label the roads on these maps.

SUBJECT AREA COUNTIES ON MAP SHEET
35001 Bernalillo

Key to Adjacent Sheets

4		
8	9	
12	13	

Sheet Location within Entity

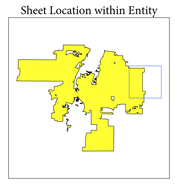

Sheet 9 of 15 PARENT sheets
Total Sheets: 16 (Index 1; Parent 15; Inset 0)

NAME: Albuquerque city (02000)
ENTITY TYPE: Incorporated Place
ST: New Mexico (35)
CO: Bernalillo (001)

INDEX OR PARENT SHEET #: 009
INSET SHEET #: 000000

2020 INCORPORATED PLACE REF MAP (PARENT)
5330135000020000090000 0

All legal boundaries and names are as reported through the 2020 Boundary and Annexation Survey (BAS) and Boundary Validation Program (BVP). The boundaries shown on this map are for Census Bureau statistical data collection and tabulation purposes only; their depiction and designation for statistical purposes does not constitute a determination of jurisdictional authority or rights of ownership or entitlement.

Data Source: U.S. Census Bureau's MAF/TIGER database (TAB20), November 2020
Created by Geography Division: December 12, 2020

U.S. DEPARTMENT OF COMMERCE U.S. Census Bureau

Projection: Albers Equal Area Conic
Datum: NAD 83
Spheroid: GRS 80
1st Standard Parallel: 32 16 36
2nd Standard Parallel: 36 03 20
Central Meridian: -106 01 31
Latitude of Projection's Origin: 31 19 55
False Easting: 0
False Northing: 0

0 0.3 0.6 0.9 1.2 1.5 Kilometers
0 0.2 0.4 0.6 0.8 1 Miles
The plotted map scale is 1:12,500

N W E S

Boundary and Annexation Survey (BAS) ID: 13500002000
BAS Submission Deadline: March 1, 2021

PDF versions of the BAS maps are available at:
www.census.gov/programs-surveys/bas/geographies.html

For more information, or to request additional maps, please email geo.bas@census.gov, call 1-800-972-5651, or visit www.census.gov/programs-surveys/bas.html.

United States Census Bureau

GOVERNMENTAL UNIT REFERENCE MAP (2020): Albuquerque city, NM

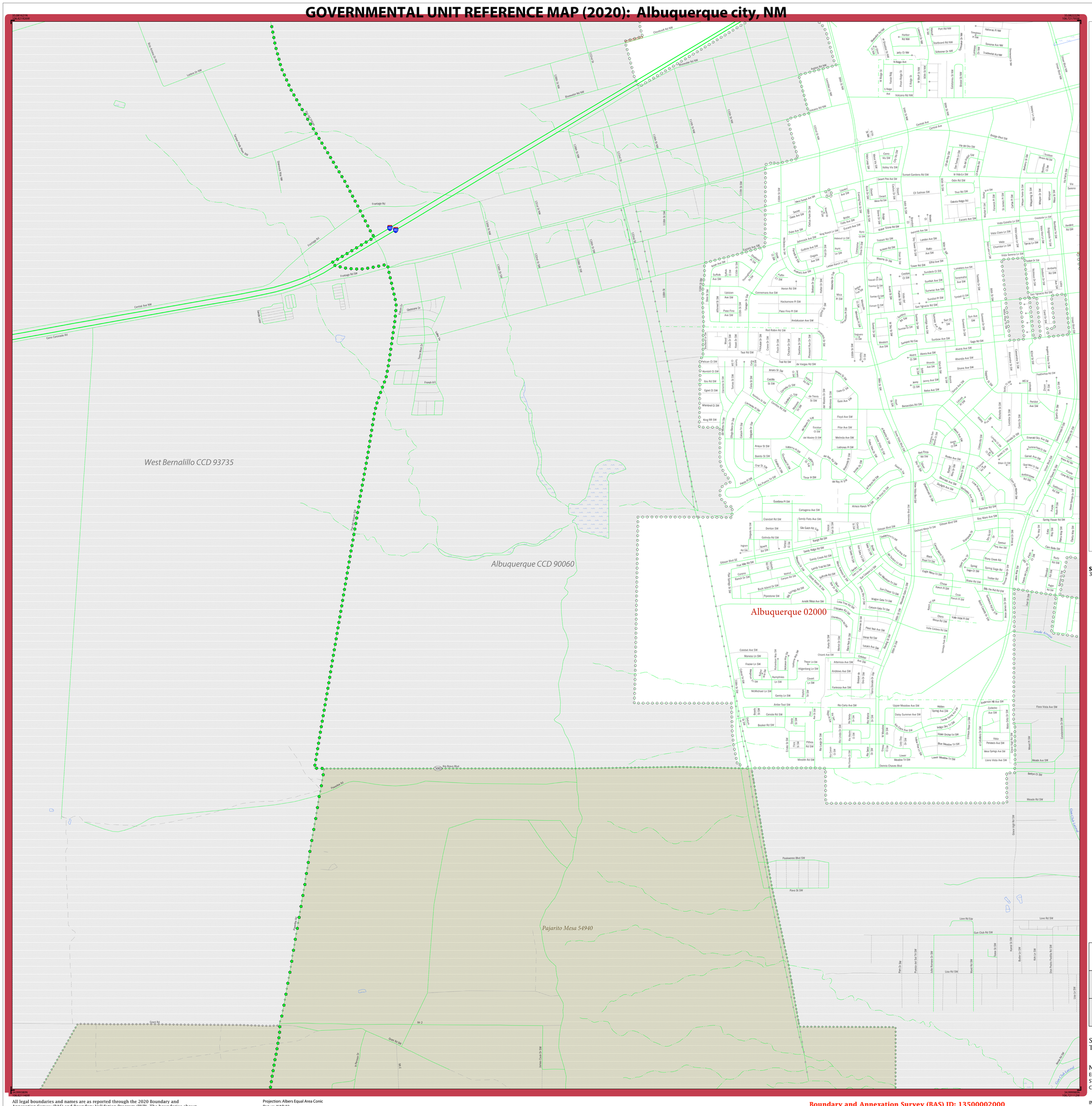

LEGEND

SYMBOL DESCRIPTION	SYMBOL	LABEL STYLE
Federal American Indian Reservation		L'ANSE RESERVATION (TA 1880)
Off-Reservation Trust Land		T1880
American Indian Tribal Subdivision		SHONTO (620)
Alaska Native Regional Corporation (ANRC)		NANA ANRC 52120
State (or statistically equivalent entity)		NEW YORK 36
County (or statistically equivalent entity)		ERIE 029
Minor Civil Division (MCD)[1]		Lee town 41460
Census County Division (CCD)[2]		Jemez CCD 91650
Consolidated City		MILFORD 47500
Incorporated Place - Subject Area		Rome 63418
Incorporated Place - Other Area[3]		Davis 18100
Census Designated Place (CDP)[2]		Cochiti 16560

DESCRIPTION	SYMBOL	DESCRIPTION	SYMBOL
Interstate	10	Water Body	Pleasant Lake
U.S. Highway	2	Swamp or Marsh	Okefenokee Swamp
State Highway	4	Glacier	Bering Glacier
Other Road	Marsh Ln	Airport, Airfield, or Helicopter Landing Pad	Oxnard Airport
Cul-de-sac		College or University	Coll/Univ
Circle		Military	Fort Belvoir
Geographic Offset or Corridor		Prison or Juvenile Detention Center	P/JDC
4WD Trail, Stairway, Alley, Walkway, or Ferry		Cemetery	Powell Cmtry
Railroad	Southern RR	Golf Course	Pinehurst GlfCrs
Pipeline or Power Line		National Park or Forest	Yosemite NP
Ridge or Fence		Other Park	St Francis Park
Property Line or Nonvisible Boundary		Outside Subject Area	
Perennial Stream	Tumbling Cr	Inset Area	A1
Intermittent Stream	Piney Cr		
Mountain Peak or Hill	Mt. Baker		

Where state, county, and/or MCD/CCD boundaries coincide, the map shows the boundary symbol for only the highest-ranking of these boundaries. Where American Indian reservation and American Indian tribal subdivision boundaries coincide, the map shows only the American Indian reservation boundaries.

Entity names are followed by either their FIPS code or census code; parentheses indicate a census code.

1 'MCD*' indicates a false MCD. These are for Census Bureau use only.

2 The CCD and CDP boundaries represent statistical entities only and are not updated through the BAS.

3 Incorporated place name color corresponds to the incorporated place fill color.

Due to space limitations, some road names, along with other feature and geography names on the map, may not be shown.

The Census Bureau stores primary and alternate road names, but only primary road names are used to label the roads on these maps.

SUBJECT AREA COUNTIES ON MAP SHEET
35001 Bernalillo

Key to Adjacent Sheets

5	6	7
	10	11
		14

Sheet Location within Entity

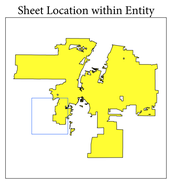

Sheet 10 of 15 PARENT sheets
Total Sheets: 16 (Index 1; Parent 15; Inset 0)

NAME: Albuquerque city (02000)
ENTITY TYPE: Incorporated Place
ST: New Mexico (35)
CO: Bernalillo (001)

INDEX OR PARENT SHEET #: 010
INSET SHEET #: 000000

2020 INCORPORATED PLACE REF MAP (PARENT)

5330135000020000100000000

All legal boundaries and names are as reported through the 2020 Boundary and Annexation Survey (BAS) and Boundary Validation Program (BVP). The boundaries shown on this map are for Census Bureau statistical data collection and tabulation purposes only; their depiction and designation for statistical purposes does not constitute a determination of jurisdictional authority or rights of ownership or entitlement.

Data Source: U.S. Census Bureau's MAF/TIGER database (TAB20), November 2020
Created by Geography Division: December 12, 2020

U.S. DEPARTMENT OF COMMERCE U.S. Census Bureau

Projection: Albers Equal Area Conic
Datum: NAD 83
Spheroid: GRS 80
1st Standard Parallel: 32 16 36
2nd Standard Parallel: 36 03 20
Central Meridian: -106 01 31
Latitude of Projection's Origin: 31 19 55
False Easting: 0
False Northing: 0

0 0.3 0.6 0.9 1.2 1.5 Kilometers
0 0.2 0.4 0.6 0.8 1 Miles
The plotted map scale is 1:12,500

N W E S

Boundary and Annexation Survey (BAS) ID: 13500002000
BAS Submission Deadline: March 1, 2021

PDF versions of the BAS maps are available at:
www.census.gov/programs-surveys/bas/geographies.html

For more information, or to request additional maps, please email geo.bas@census.gov, call 1-800-972-5651, or visit www.census.gov/programs-surveys/bas.html.

United States Census Bureau

GOVERNMENTAL UNIT REFERENCE MAP (2020): Albuquerque city, NM

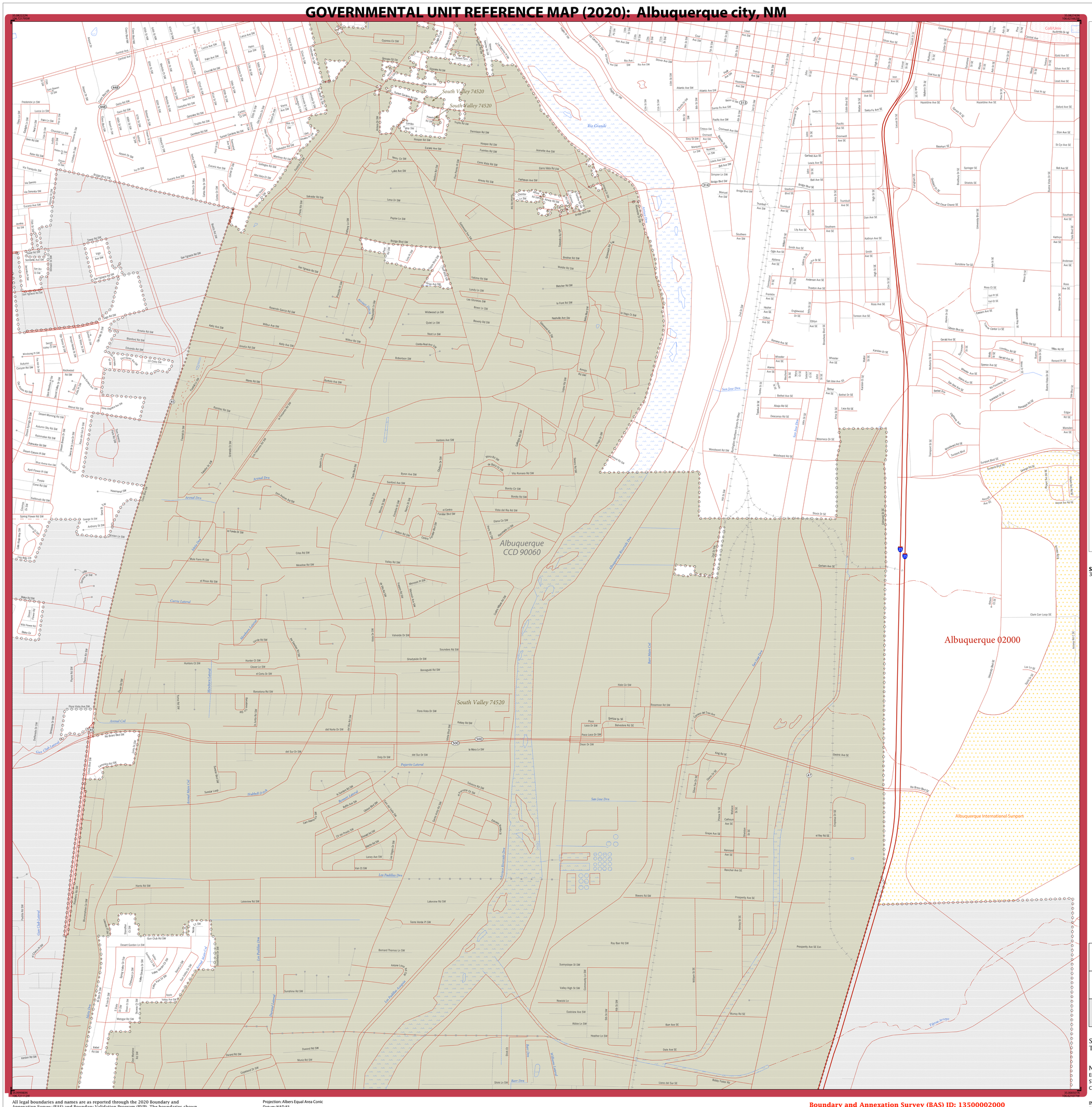

LEGEND

SYMBOL DESCRIPTION	SYMBOL	LABEL STYLE
Federal American Indian Reservation		L'ANSE RESERVATION (TA 1880)
Off-Reservation Trust Land		T1880
American Indian Tribal Subdivision		SHONTO (620)
Alaska Native Regional Corporation (ANRC)		NANA ANRC 52120
State (or statistically equivalent entity)		NEW YORK 36
County (or statistically equivalent entity)		ERIE 029
Minor Civil Division (MCD)[1]		Lee town 41460
Census County Division (CCD)[2]		Jemez CCD 91650
Consolidated City		MILFORD 47500
Incorporated Place - Subject Area		Rome 63418
Incorporated Place - Other Area[3]		Davis 18100
Census Designated Place (CDP)[2]		Cochiti 16560

DESCRIPTION	SYMBOL	DESCRIPTION	SYMBOL
Interstate	10	Water Body	Pleasant Lake
U.S. Highway	2	Swamp or Marsh	Okefenokee Swamp
State Highway	4	Glacier	Bering Glacier
Other Road	Marsh Ln	Airport, Airfield, or Helicopter Landing Pad	Oxnard Airport
Cul-de-sac		College or University	Coll/Univ
Circle		Military	Fort Belvoir
Geographic Offset or Corridor		Prison or Juvenile Detention Center	P/JDC
4WD Trail, Stairway, Alley, Walkway, or Ferry		Cemetery	Powell Cmtry
Railroad	Southern RR	Golf Course	Pinehurst GlfCrs
Pipeline or Power Line		National Park or Forest	Yosemite NP
Ridge or Fence		Other Park	St Francis Park
Property Line or Nonvisible Boundary		Outside Subject Area	
Perennial Stream	Tumbling Cr	Inset Area	A1
Intermittent Stream	Piney Cr		
Mountain Peak or Hill	Mt. Baker		

Where state, county, and/or MCD/CCD boundaries coincide, the map shows the boundary symbol for only the highest-ranking of these boundaries. Where American Indian reservation and American Indian tribal subdivision boundaries coincide, the map shows only the American Indian reservation boundaries.

Entity names are followed by either their FIPS code or census code; parentheses indicate a census code.

1 'MCD*' indicates a false MCD. These are for Census Bureau use only.

2 The CCD and CDP boundaries represent statistical entities only and are not updated through the BAS.

3 Incorporated place name color corresponds to the incorporated place fill color.

Due to space limitations, some road names, along with other feature and geography names on the map, may not be shown.

The Census Bureau stores primary and alternate road names, but only primary road names are used to label the roads on these maps.

SUBJECT AREA COUNTIES ON MAP SHEET
35001 Bernalillo

Key to Adjacent Sheets

6	7	8
10	11	12
	14	15

Sheet Location within Entity

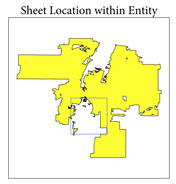

Sheet 11 of 15 PARENT sheets
Total Sheets: 16 (Index 1; Parent 15; Inset 0)

NAME: Albuquerque city (02000)
ENTITY TYPE: Incorporated Place
ST: New Mexico (35)
CO: Bernalillo (001)

INDEX OR PARENT SHEET #: 011
INSET SHEET #: 000000

2020 INCORPORATED PLACE REF MAP (PARENT)

5330135000020000110000 0

All legal boundaries and names are as reported through the 2020 Boundary and Annexation Survey (BAS) and Boundary Validation Program (BVP). The boundaries shown on this map are for Census Bureau statistical data collection and tabulation purposes only; their depiction and designation for statistical purposes does not constitute a determination of jurisdictional authority or rights of ownership or entitlement.

Data Source: U.S. Census Bureau's MAF/TIGER database (TAB20), November 2020
Created by Geography Division: December 12, 2020

U.S. DEPARTMENT OF COMMERCE U.S. Census Bureau

Projection: Albers Equal Area Conic
Datum: NAD 83
Spheroid: GRS 80
1st Standard Parallel: 32 16 36
2nd Standard Parallel: 36 03 20
Central Meridian: -106 01 31
Latitude of Projection's Origin: 31 19 55
False Easting: 0
False Northing: 0

0 0.3 0.6 0.9 1.2 1.5 Kilometers
0 0.2 0.4 0.6 0.8 1 Miles
The plotted map scale is 1:12,500

N W E S

Boundary and Annexation Survey (BAS) ID: 13500002000
BAS Submission Deadline: March 1, 2021

PDF versions of the BAS maps are available at:
www.census.gov/programs-surveys/bas/geographies.html

For more information, or to request additional maps, please email geo.bas@census.gov, call 1-800-972-5651, or visit www.census.gov/programs-surveys/bas.html.

GOVERNMENTAL UNIT REFERENCE MAP (2020): Albuquerque city, NM

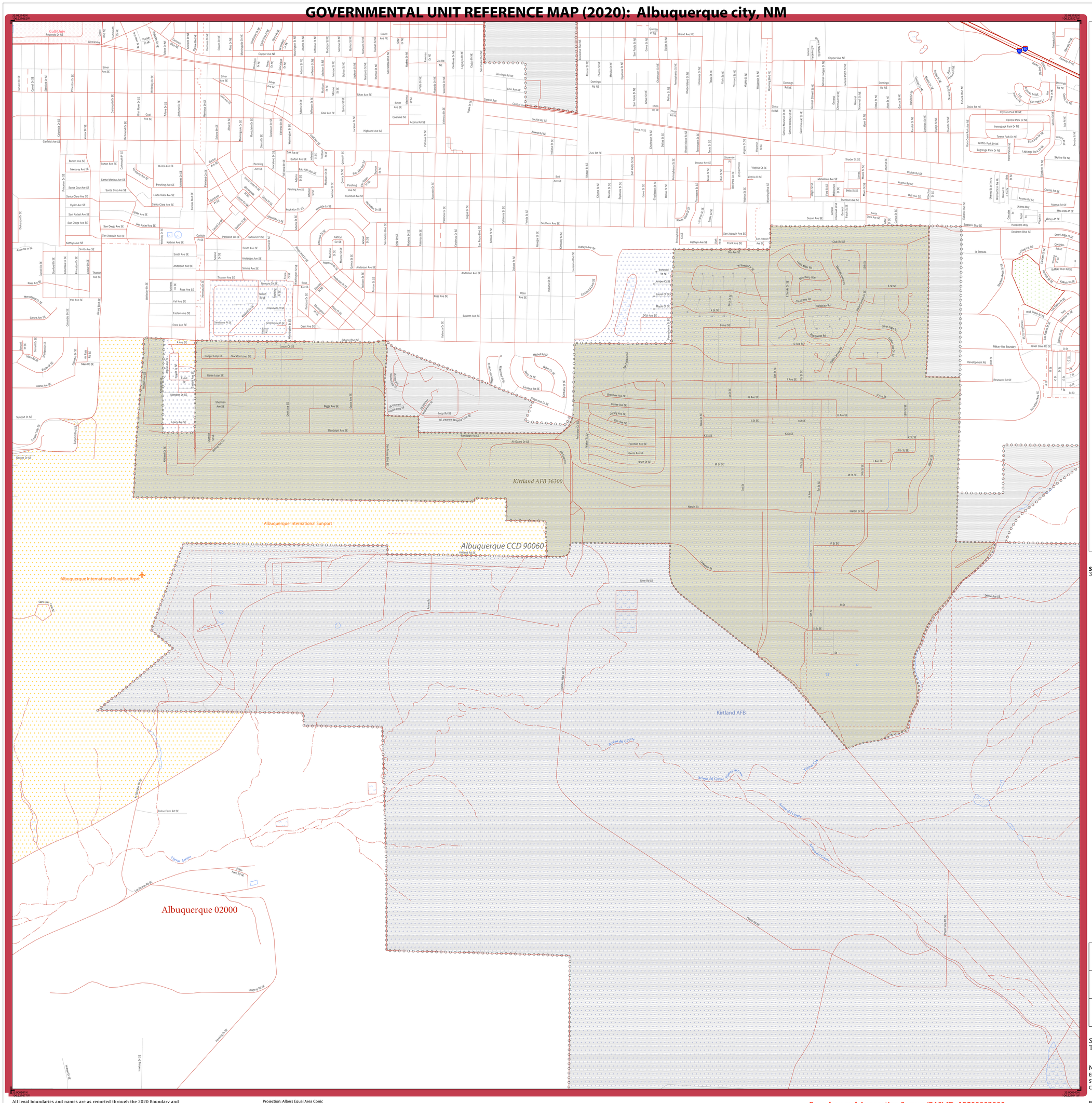

LEGEND

SYMBOL DESCRIPTION	SYMBOL	LABEL STYLE
Federal American Indian Reservation		L'ANSE RESERVATION (TA 1880)
Off-Reservation Trust Land		T1880
American Indian Tribal Subdivision		SHONTO (620)
Alaska Native Regional Corporation (ANRC)		NANA ANRC 52120
State (or statistically equivalent entity)		NEW YORK 36
County (or statistically equivalent entity)		ERIE 029
Minor Civil Division (MCD)[1]		Lee town 41460
Census County Division (CCD)[2]		Jemez CCD 91650
Consolidated City		MILFORD 47500
Incorporated Place - Subject Area		Rome 63418
Incorporated Place - Other Area[3]		Davis 18100
Census Designated Place (CDP)[2]		Cochiti 16560

DESCRIPTION	SYMBOL	DESCRIPTION	SYMBOL
Interstate	10	Water Body	Pleasant Lake
U.S. Highway	2	Swamp or Marsh	Okefenokee Swamp
State Highway	4	Glacier	Bering Glacier
Other Road	Marsh Ln	Airport, Airfield, or Helicopter Landing Pad	Oxnard Airport
Cul-de-sac		College or University	Coll/Univ
Circle		Military	Fort Belvoir
Geographic Offset or Corridor		Prison or Juvenile Detention Center	P/JDC
4WD Trail, Stairway, Alley, Walkway, or Ferry		Cemetery	Powell Cmtry
Railroad	Southern RR	Golf Course	Pinehurst Glfcrs
Pipeline or Power Line		National Park or Forest	Yosemite NP
Ridge or Fence		Other Park	St Francis Park
Property Line or Nonvisible Boundary		Outside Subject Area	
Perennial Stream	Tumbling Cr	Inset Area	A1
Intermittent Stream	Piney Cr		
Mountain Peak or Hill	Mt. Baker		

Where state, county, and/or MCD/CCD boundaries coincide, the map shows the boundary symbol for only the highest-ranking of these boundaries. Where American Indian reservation and American Indian tribal subdivision boundaries coincide, the map shows only the American Indian reservation boundaries.

Entity names are followed by either their FIPS code or census code; parentheses indicate a census code.

1 "MCD*" indicates a false MCD. These are for Census Bureau use only.

2 The CCD and CDP boundaries represent statistical entities only and are not updated through the BAS.

3 Incorporated place name color corresponds to the incorporated place fill color.

Due to space limitations, some road names, along with other feature and geography names on the map, may not be shown.

The Census Bureau stores primary and alternate road names, but only primary road names are used to label the roads on these maps.

SUBJECT AREA COUNTIES ON MAP SHEET
35001 Bernalillo

Key to Adjacent Sheets

7	8	9
11	12	13
14	15	

Sheet Location within Entity

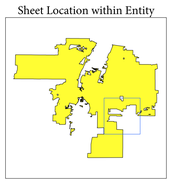

Sheet 12 of 15 PARENT sheets
Total Sheets: 16 (Index 1; Parent 15; Inset 0)

NAME: Albuquerque city (02000)
ENTITY TYPE: Incorporated Place
ST: New Mexico (35)
CO: Bernalillo (001)

INDEX OR PARENT SHEET #: 012
INSET SHEET #: 000000

2020 INCORPORATED PLACE REF MAP (PARENT)

5330135000020000120000 0

All legal boundaries and names are as reported through the 2020 Boundary and Annexation Survey (BAS) and Boundary Validation Program (BVP). The boundaries shown on this map are for Census Bureau statistical data collection and tabulation purposes only; their depiction and designation for statistical purposes does not constitute a determination of jurisdictional authority or rights of ownership or entitlement.

Data Source: U.S. Census Bureau's MAF/TIGER database (TAB20), November 2020
Created by Geography Division: December 12, 2020

U.S. DEPARTMENT OF COMMERCE U.S. Census Bureau

Projection: Albers Equal Area Conic
Datum: NAD 83
Spheroid: GRS 80
1st Standard Parallel: 32 16 36
2nd Standard Parallel: 36 03 20
Central Meridian: -106 01 31
Latitude of Projection's Origin: 31 19 55
False Easting: 0
False Northing: 0

0 0.3 0.6 0.9 1.2 1.5 Kilometers
0 0.2 0.4 0.6 0.8 1 Miles
The plotted map scale is 1:72,500

N W E S

Boundary and Annexation Survey (BAS) ID: 13500002000
BAS Submission Deadline: March 1, 2021

PDF versions of the BAS maps are available at: www.census.gov/programs-surveys/bas/geographies.html

For more information, or to request additional maps, please email geo.bas@census.gov, call 1-800-972-5651, or visit www.census.gov/programs-surveys/bas.html.

United States Census Bureau

GOVERNMENTAL UNIT REFERENCE MAP (2020): Albuquerque city, NM

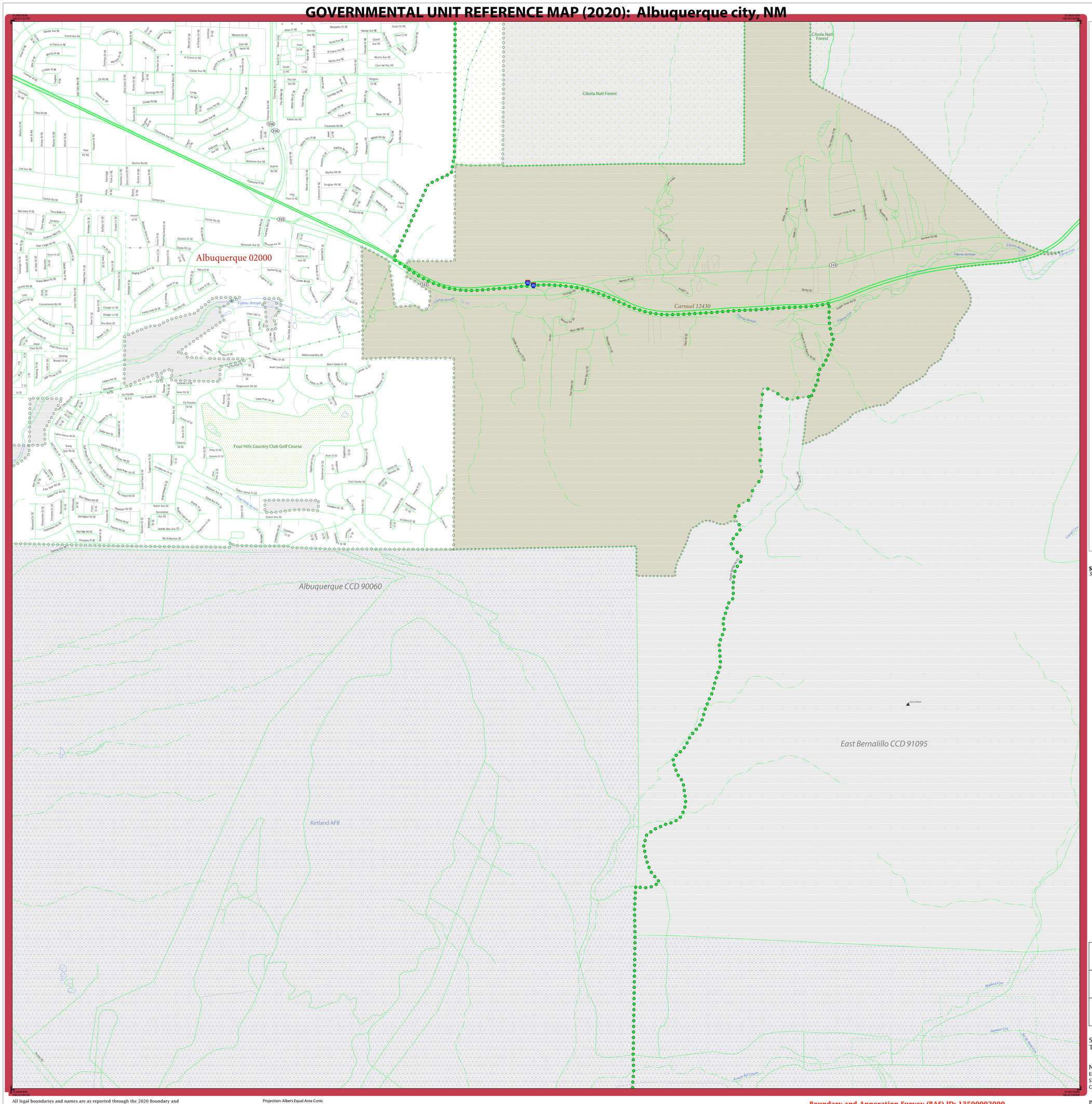

LEGEND

SYMBOL DESCRIPTION	SYMBOL	LABEL STYLE
Federal American Indian Reservation		L'ANSE RESERVATION (TA 1880)
Off-Reservation Trust Land		T1880
American Indian Tribal Subdivision		SHONTO (620)
Alaska Native Regional Corporation (ANRC)		NANA ANRC 52120
State (or statistically equivalent entity)		NEW YORK 36
County (or statistically equivalent entity)		ERIE 029
Minor Civil Division (MCD)[1]		Lee town 41460
Census County Division (CCD)[2]		Jemez CCD 91650
Consolidated City		MILFORD 47500
Incorporated Place - Subject Area		Rome 63418
Incorporated Place - Other Area[3]		Davis 18100
Census Designated Place (CDP)[2]		Cochiti 16560

DESCRIPTION	SYMBOL	DESCRIPTION	SYMBOL
Interstate	10	Water Body	Pleasant Lake
U.S. Highway	2	Swamp or Marsh	Okefenokee Swamp
State Highway	4	Glacier	Bering Glacier
Other Road	Marsh Ln	Airport, Airfield, or Helicopter Landing Pad	Oxnard Airport
Cul-de-sac		College or University	Coll/Univ
Circle		Military	Fort Belvoir
Geographic Offset or Corridor		Prison or Juvenile Detention Center	P/JDC
4WD Trail, Stairway, Alley, Walkway, or Ferry		Cemetery	Powell Cmtry
Railroad	Southern RR	Golf Course	Pinehurst GlfCrs
Pipeline or Power Line		National Park or Forest	Yosemite NP
Ridge or Fence		Other Park	St Francis Park
Property Line or Nonvisible Boundary		Outside Subject Area	
Perennial Stream	Tumbling Cr	Inset Area	A1
Intermittent Stream	Piney Cr		
Mountain Peak or Hill	Mt. Baker		

Where state, county, and/or MCD/CCD boundaries coincide, the map shows the boundary symbol for only the highest-ranking of these boundaries. Where American Indian reservation and American Indian tribal subdivision boundaries coincide, the map shows only the American Indian reservation boundaries.

Entity names are followed by either their FIPS code or census code; parentheses indicate a census code.

1 'MCD*' indicates a false MCD. These are for Census Bureau use only.

2 The CCD and CDP boundaries represent statistical entities only and are not updated through the BAS.

3 Incorporated place name color corresponds to the incorporated place fill color.

Due to space limitations, some road names, along with other feature and geography names on the map, may not be shown.

The Census Bureau stores primary and alternate road names, but only primary road names are used to label the roads on these maps.

SUBJECT AREA COUNTIES ON MAP SHEET
35001 Bernalillo

Key to Adjacent Sheets

8	9	
12	13	
15		

Sheet Location within Entity

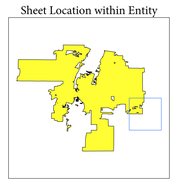

Sheet 13 of 15 PARENT sheets
Total Sheets: 16 (Index 1; Parent 15; Inset 0)

NAME: Albuquerque city (02000)
ENTITY TYPE: Incorporated Place
ST: New Mexico (35)
CO: Bernalillo (001)

INDEX OR PARENT SHEET #: 013
INSET SHEET #: 000000

2020 INCORPORATED PLACE REF MAP (PARENT)

5330135000020000130000 00

All legal boundaries and names are as reported through the 2020 Boundary and Annexation Survey (BAS) and Boundary Validation Program (BVP). The boundaries shown on this map are for Census Bureau statistical data collection and tabulation purposes only; their depiction and designation for statistical purposes does not constitute a determination of jurisdictional authority or rights of ownership or entitlement.

Data Source: U.S. Census Bureau's MAF/TIGER database (TAB20), November 2020
Created by Geography Division: December 12, 2020

U.S. DEPARTMENT OF COMMERCE U.S. Census Bureau

Projection: Albers Equal Area Conic
Datum: NAD 83
Spheroid: GRS 80
1st Standard Parallel: 32 16 36
2nd Standard Parallel: 36 03 20
Central Meridian: -106 01 31
Latitude of Projection's Origin: 31 19 55
False Easting: 0
False Northing: 0

0 0.3 0.6 0.9 1.2 1.5 Kilometers
0 0.2 0.4 0.6 0.8 1 Miles
The plotted map scale is 1:12,500

N W E S

Boundary and Annexation Survey (BAS) ID: 13500002000
BAS Submission Deadline: March 1, 2021

PDF versions of the BAS maps are available at:
www.census.gov/programs-surveys/bas/geographies.html

For more information, or to request additional maps, please email geo.bas@census.gov, call 1-800-972-5651, or visit www.census.gov/programs-surveys/bas.html.

GOVERNMENTAL UNIT REFERENCE MAP (2020): Albuquerque city, NM

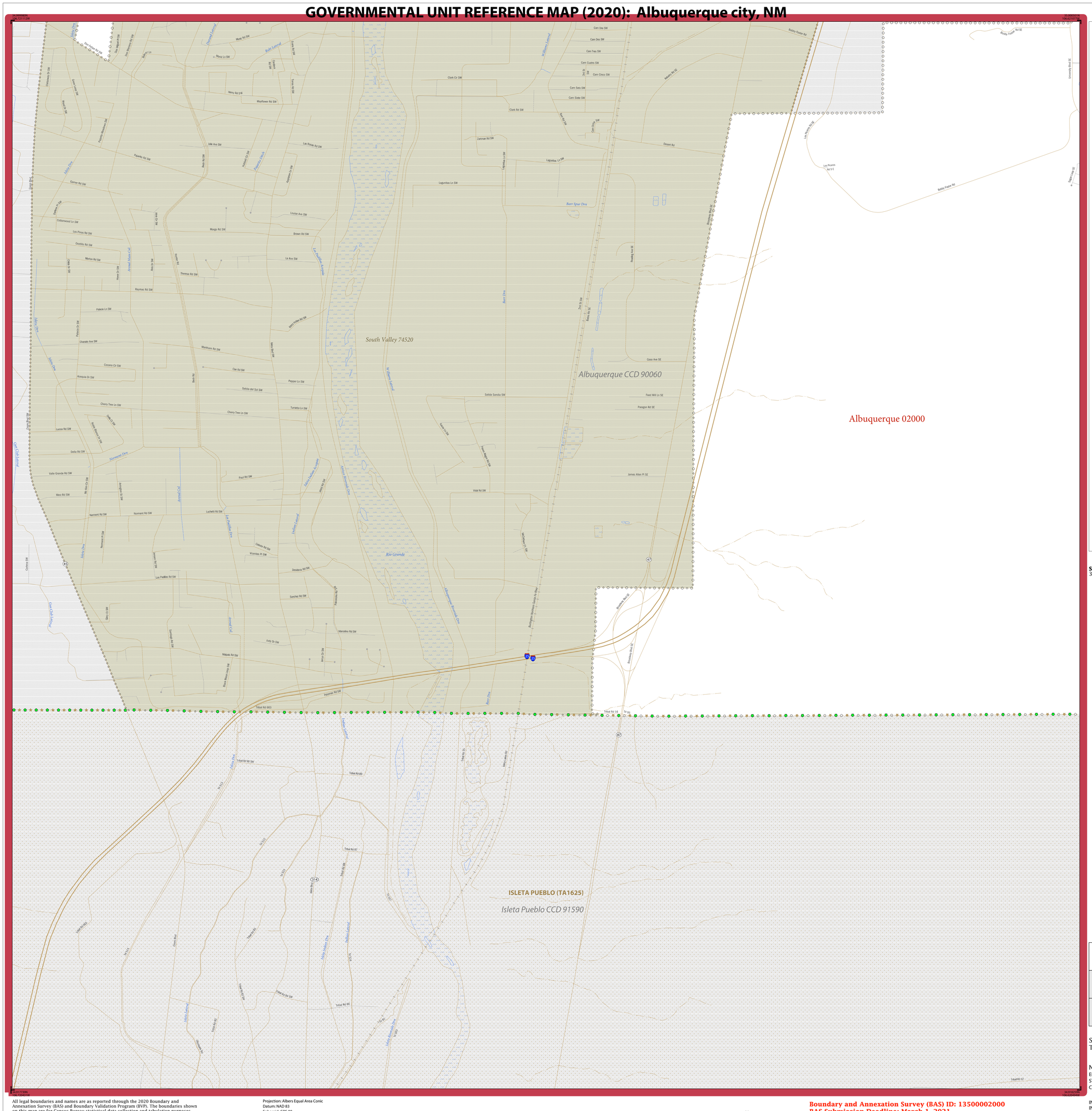

LEGEND

SYMBOL DESCRIPTION	SYMBOL	LABEL STYLE
Federal American Indian Reservation		L'ANSE RESERVATION (TA 1880)
Off-Reservation Trust Land		T1880
American Indian Tribal Subdivision		SHONTO (620)
Alaska Native Regional Corporation (ANRC)		NANA ANRC 52120
State (or statistically equivalent entity)		NEW YORK 36
County (or statistically equivalent entity)		ERIE 029
Minor Civil Division (MCD)[1]		Lee town 41460
Census County Division (CCD)[2]		Jemez CCD 91650
Consolidated City		MILFORD 47500
Incorporated Place - Subject Area		Rome 63418
Incorporated Place - Other Area[3]		Davis 18100
Census Designated Place (CDP)[2]		Cochiti 16560

DESCRIPTION	SYMBOL	DESCRIPTION	SYMBOL
Interstate	5	Water Body	Pleasant Lake
U.S. Highway	2	Swamp or Marsh	Okefenokee Swamp
State Highway	4	Glacier	Bering Glacier
Other Road	Marsh Ln	Airport, Airfield, or Helicopter Landing Pad	Oxnard Airport
Cul-de-sac		College or University	Coll/Univ
Circle		Military	Fort Belvoir
Geographic Offset or Corridor		Prison or Juvenile Detention Center	P/JDC
4WD Trail, Stairway, Alley, Walkway, or Ferry		Cemetery	Powell Cmtry
Railroad	Southern RR	Golf Course	Pinehurst GlfCrs
Pipeline or Power Line		National Park or Forest	Yosemite NP
Ridge or Fence		Other Park	St Francis Park
Property Line or Nonvisible Boundary		Outside Subject Area	
Perennial Stream	Tumbling Cr	Inset Area	A1
Intermittent Stream	Piney Cr		
Mountain Peak or Hill	Mt. Baker		

Where state, county, and/or MCD/CCD boundaries coincide, the map shows the boundary symbol for only the highest-ranking of these boundaries. Where American Indian reservation and American Indian tribal subdivision boundaries coincide, the map shows only the American Indian reservation boundaries.

Entity names are followed by either their FIPS code or census code; parentheses indicate a census code.

1 'MCD*' indicates a false MCD. These are for Census Bureau use only.

2 The CCD and CDP boundaries represent statistical entities only and are not updated through the BAS.

3 Incorporated place name color corresponds to the incorporated place fill color.

Due to space limitations, some road names, along with other feature and geography names on the map, may not be shown.

The Census Bureau stores primary and alternate road names, but only primary road names are used to label the roads on these maps.

SUBJECT AREA COUNTIES ON MAP SHEET
35001 Bernalillo

Key to Adjacent Sheets

10	11	12
	14	15

Sheet Location within Entity

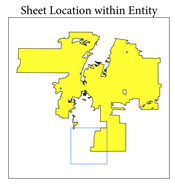

Sheet 14 of 15 PARENT sheets
Total Sheets: 16 (Index 1; Parent 15; Inset 0)

NAME: Albuquerque city (02000)
ENTITY TYPE: Incorporated Place
ST: New Mexico (35)
CO: Bernalillo (001)

INDEX OR PARENT SHEET #: 014
INSET SHEET #: 000000

2020 INCORPORATED PLACE REF MAP (PARENT)
5330135000020000140000 00

All legal boundaries and names are as reported through the 2020 Boundary and Annexation Survey (BAS) and Boundary Validation Program (BVP). The boundaries shown on this map are for Census Bureau statistical data collection and tabulation purposes only; their depiction and designation for statistical purposes does not constitute a determination of jurisdictional authority or rights of ownership or entitlement.

Data Source: U.S. Census Bureau's MAF/TIGER database (TAB20), November 2020
Created by Geography Division: December 12, 2020

U.S. DEPARTMENT OF COMMERCE U.S. Census Bureau

Projection: Albers Equal Area Conic
Datum: NAD 83
Spheroid: GRS 80
1st Standard Parallel: 32 16 36
2nd Standard Parallel: 36 03 20
Central Meridian: -106 01 31
Latitude of Projection's Origin: 31 19 55
False Easting: 0
False Northing: 0

0 0.3 0.6 0.9 1.2 1.5 Kilometers
0 0.2 0.4 0.6 0.8 1 Miles
The plotted map scale is 1:12,500

N W E S

Boundary and Annexation Survey (BAS) ID: 13500002000
BAS Submission Deadline: March 1, 2021

PDF versions of the BAS maps are available at:
www.census.gov/programs-surveys/bas/geographies.html

For more information, or to request additional maps, please email geo.bas@census.gov, call 1-800-972-5651, or visit www.census.gov/programs-surveys/bas.html.

United States Census Bureau

GOVERNMENTAL UNIT REFERENCE MAP (2020): Albuquerque city, NM

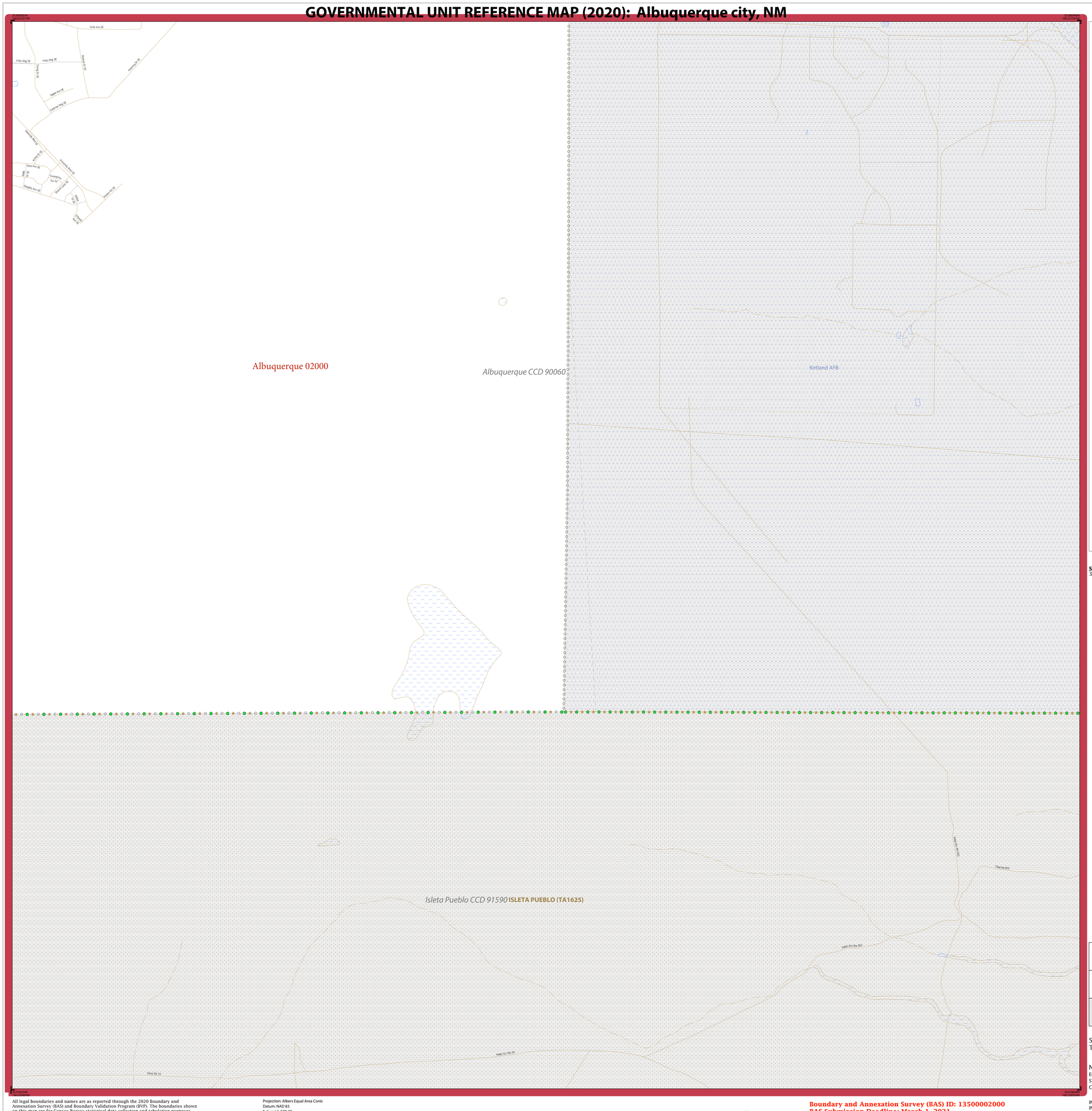

LEGEND

SYMBOL DESCRIPTION	SYMBOL	LABEL STYLE
Federal American Indian Reservation		L'ANSE RESERVATION (TA 1880)
Off-Reservation Trust Land		T1880
American Indian Tribal Subdivision		SHONTO (620)
Alaska Native Regional Corporation (ANRC)		NANA ANRC 52120
State (or statistically equivalent entity)		NEW YORK 36
County (or statistically equivalent entity)		ERIE 029
Minor Civil Division (MCD)[1]		Lee town 41460
Census County Division (CCD)[2]		Jemez CCD 91650
Consolidated City		MILFORD 47500
Incorporated Place - Subject Area		Rome 63418
Incorporated Place - Other Area[3]		Davis 18100
Census Designated Place (CDP)[2]		Cochiti 16560

DESCRIPTION	SYMBOL	DESCRIPTION	SYMBOL
Interstate	25	Water Body	Pleasant Lake
U.S. Highway	2	Swamp or Marsh	Okefenokee Swamp
State Highway	4	Glacier	Bering Glacier
Other Road	Marsh Ln	Airport, Airfield, or Helicopter Landing Pad	Oxnard Airport
Cul-de-sac		College or University	Coll/Univ
Circle		Military	Fort Belvoir
Geographic Offset or Corridor		Prison or Juvenile Detention Center	P/JDC
4WD Trail, Stairway, Alley, Walkway, or Ferry		Cemetery	Powell Cmtry
Railroad	Southern RR	Golf Course	Pinehurst GlfCrs
Pipeline or Power Line		National Park or Forest	Yosemite NP
Ridge or Fence		Other Park	St Francis Park
Property Line or Nonvisible Boundary		Outside Subject Area	
Perennial Stream	Tumbling Cr	Inset Area	A1
Intermittent Stream	Piney Cr		
Mountain Peak or Hill	Mt. Baker		

Where state, county, and/or MCD/CCD boundaries coincide, the map shows the boundary symbol for only the highest-ranking of these boundaries. Where American Indian reservation and American Indian tribal subdivision boundaries coincide, the map shows only the American Indian reservation boundaries.

Entity names are followed by either their FIPS code or census code; parentheses indicate a census code.

1 'MCD*' indicates a false MCD. These are for Census Bureau use only.

2 The CCD and CDP boundaries represent statistical entities only and are not updated through the BAS.

3 Incorporated place name color corresponds to the incorporated place fill color.

Due to space limitations, some road names, along with other feature and geography names on the map, may not be shown.

The Census Bureau stores primary and alternate road names, but only primary road names are used to label the roads on these maps.

SUBJECT AREA COUNTIES ON MAP SHEET
35001 Bernalillo

Key to Adjacent Sheets

11	12	13
14	15	

Sheet Location within Entity

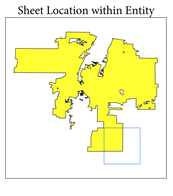

Sheet 15 of 15 PARENT sheets
Total Sheets: 16 (Index 1; Parent 15; Inset 0)

NAME: Albuquerque city (02000)
ENTITY TYPE: Incorporated Place
ST: New Mexico (35)
CO: Bernalillo (001)

INDEX OR PARENT SHEET #: 015
INSET SHEET #: 000000

2020 INCORPORATED PLACE REF MAP (PARENT)

5330135000020000150000 00

All legal boundaries and names are as reported through the 2020 Boundary and Annexation Survey (BAS) and Boundary Validation Program (BVP). The boundaries shown on this map are for Census Bureau statistical data collection and tabulation purposes only; their depiction and designation for statistical purposes does not constitute a determination of jurisdictional authority or rights of ownership or entitlement.

Data Source: U.S. Census Bureau's MAF/TIGER database (TAB20), November 2020
Created by Geography Division: December 12, 2020

U.S. DEPARTMENT OF COMMERCE U.S. Census Bureau

Projection: Albers Equal Area Conic
Datum: NAD 83
Spheroid: GRS 80
1st Standard Parallel: 32 16 36
2nd Standard Parallel: 36 03 20
Central Meridian: -106 01 31
Latitude of Projection's Origin: 31 19 55
False Easting: 0
False Northing: 0

0 0.3 0.6 0.9 1.2 1.5 Kilometers
0 0.2 0.4 0.6 0.8 1 Miles
The plotted map scale is 1:12,500

N W E S

Boundary and Annexation Survey (BAS) ID: 13500002000
BAS Submission Deadline: March 1, 2021

PDF versions of the BAS maps are available at:
www.census.gov/programs-surveys/bas/geographies.html

For more information, or to request additional maps, please email geo.bas@census.gov, call 1-800-972-5651, or visit www.census.gov/programs-surveys/bas.html.

United States Census Bureau