GOVERNMENTAL UNIT REFERENCE MAP (2020): Roswell city, NM

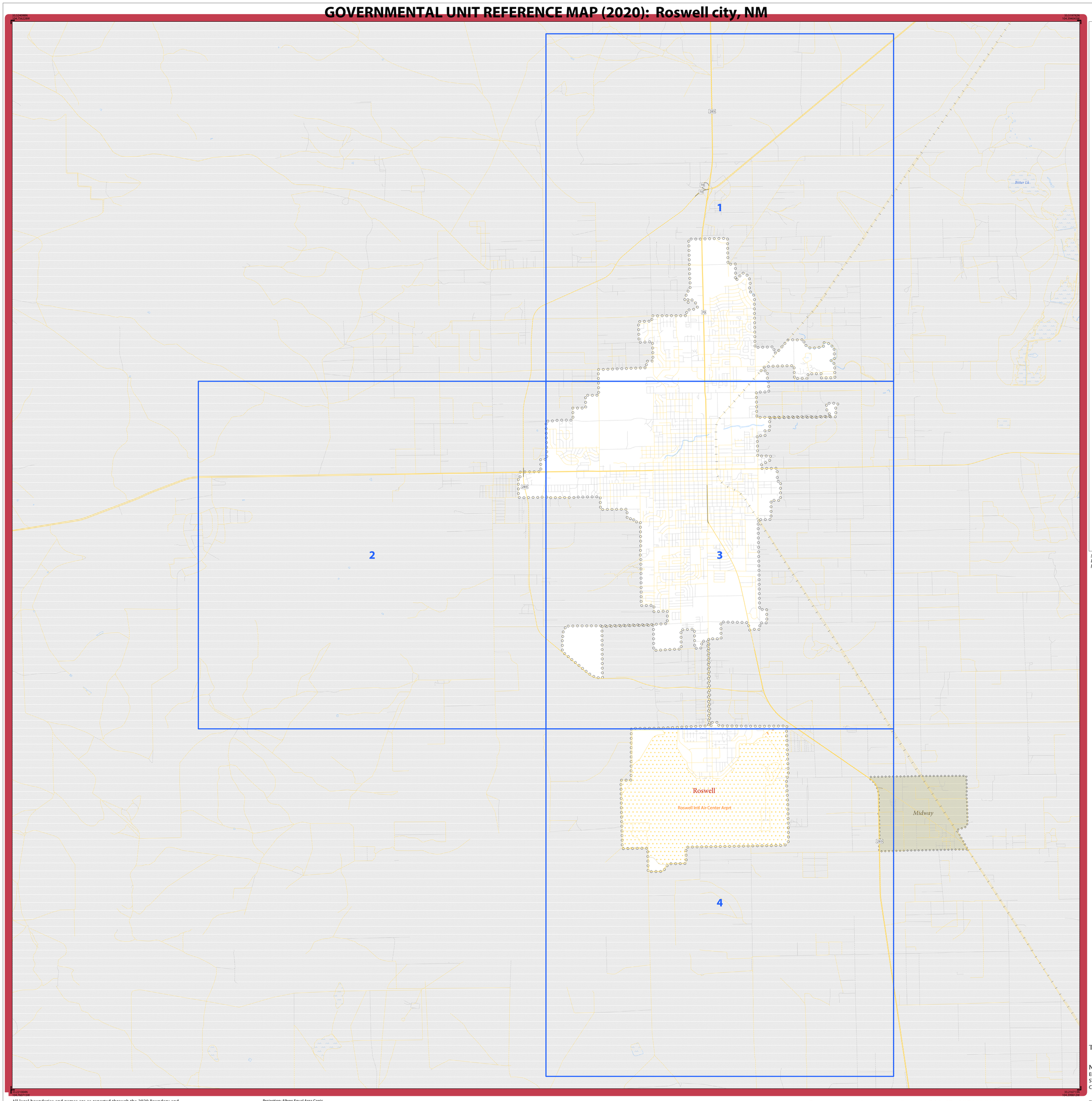

LEGEND

SYMBOL DESCRIPTION	SYMBOL	LABEL STYLE
Federal American Indian Reservation		L'ANSE RESERVATION (TA 1880)
Off-Reservation Trust Land		T1880
American Indian Tribal Subdivision		SHONTO (620)
Alaska Native Regional Corporation (ANRC)		NANA ANRC 52120
State (or statistically equivalent entity)		NEW YORK 36
County (or statistically equivalent entity)		ERIE 029
Minor Civil Division (MCD)[1]		Lee town 41460
Census County Division (CCD)[2]		Jemez CCD 91650
Consolidated City		MILFORD 47500
Incorporated Place - Subject Area		Rome 63418
Incorporated Place - Other Area[3]		Davis 18100
Census Designated Place (CDP)[2]		Cochiti 16560

DESCRIPTION	SYMBOL	DESCRIPTION	SYMBOL
Interstate	10	Water Body	Pleasant Lake
U.S. Highway	2	Swamp or Marsh	Okefenokee Swamp
State Highway	4	Glacier	Bering Glacier
Other Road	Marsh Ln	Airport, Airfield, or Helicopter Landing Pad	Oxnard Airport
Cul-de-sac		College or University	Coll/Univ
Circle		Military	Fort Belvoir
Geographic Offset or Corridor		Prison or Juvenile Detention Center	P/JDC
4WD Trail, Stairway, Alley, Walkway, or Ferry		Cemetery	Powell Cmtry
Railroad	Southern RR	Golf Course	Pinehurst Glfcrs
Pipeline or Power Line		National Park or Forest	Yosemite NP
Ridge or Fence		Other Park	St Francis Park
Property Line or Nonvisible Boundary		Outside Subject Area	
Perennial Stream	Tumbling Cr	Inset Area	A1
Intermittent Stream	Piney Cr		
Mountain Peak or Hill	Mt. Baker		

Where state, county, and/or MCD/CCD boundaries coincide, the map shows the boundary symbol for only the highest-ranking of these boundaries. Where American Indian reservation and American Indian tribal subdivision boundaries coincide, the map shows only the American Indian reservation boundaries.

Entity names are followed by either their FIPS code or census code; parentheses indicate a census code.

1 'MCD*' indicates a false MCD. These are for Census Bureau use only.

2 The CCD and CDP boundaries represent statistical entities only and are not updated through the BAS.

3 Incorporated place name color corresponds to the incorporated place fill color.

Due to space limitations, some road names, along with other feature and geography names on the map, may not be shown.

The Census Bureau stores primary and alternate road names, but only primary road names are used to label the roads on these maps.

Note: This index map sheet provides the map sheet configuration in relation to the subject entity. Due to scale limitations, map content may be simplified. Refer to parent and/or inset map sheets for detailed map content.

Total Sheets: 5 (Index 1; Parent 4; Inset 0)

NAME: Roswell city (64930)
ENTITY TYPE: Incorporated Place
ST: New Mexico (35)
CO: Chaves (005)

INDEX OR PARENT SHEET #: 000
INSET SHEET #: 000000

2020 INCORPORATED PLACE REF MAP (INDEX)

5330135000649300000000

All legal boundaries and names are as reported through the 2020 Boundary and Annexation Survey (BAS) and Boundary Validation Program (BVP). The boundaries shown on this map are for Census Bureau statistical data collection and tabulation purposes only; their depiction and designation for statistical purposes does not constitute a determination of jurisdictional authority or rights of ownership or entitlement.

Data Source: U.S. Census Bureau's MAF/TIGER database (TAB20), November 2020
Created by Geography Division: December 12, 2020

U.S. DEPARTMENT OF COMMERCE U.S. Census Bureau

Projection: Albers Equal Area Conic
Datum: NAD 83
Spheroid: GRS 80
1st Standard Parallel: 32 16 36
2nd Standard Parallel: 36 03 20
Central Meridian: -106 01 31
Latitude of Projection's Origin: 31 19 55
False Easting: 0
False Northing: 0

0 1 2 3 4 5 Kilometers
0 0.9 1.8 2.7 3.6 4.5 Miles
The plotted map scale is 1:46,058

N W E S

Boundary and Annexation Survey (BAS) ID: 13500064930
BAS Submission Deadline: March 1, 2021

PDF versions of the BAS maps are available at:
www.census.gov/programs-surveys/bas/geographies.html

For more information, or to request additional maps, please email geo.bas@census.gov, call 1-800-972-5651, or visit www.census.gov/programs-surveys/bas.html.

United States Census Bureau

GOVERNMENTAL UNIT REFERENCE MAP (2020): Roswell city, NM

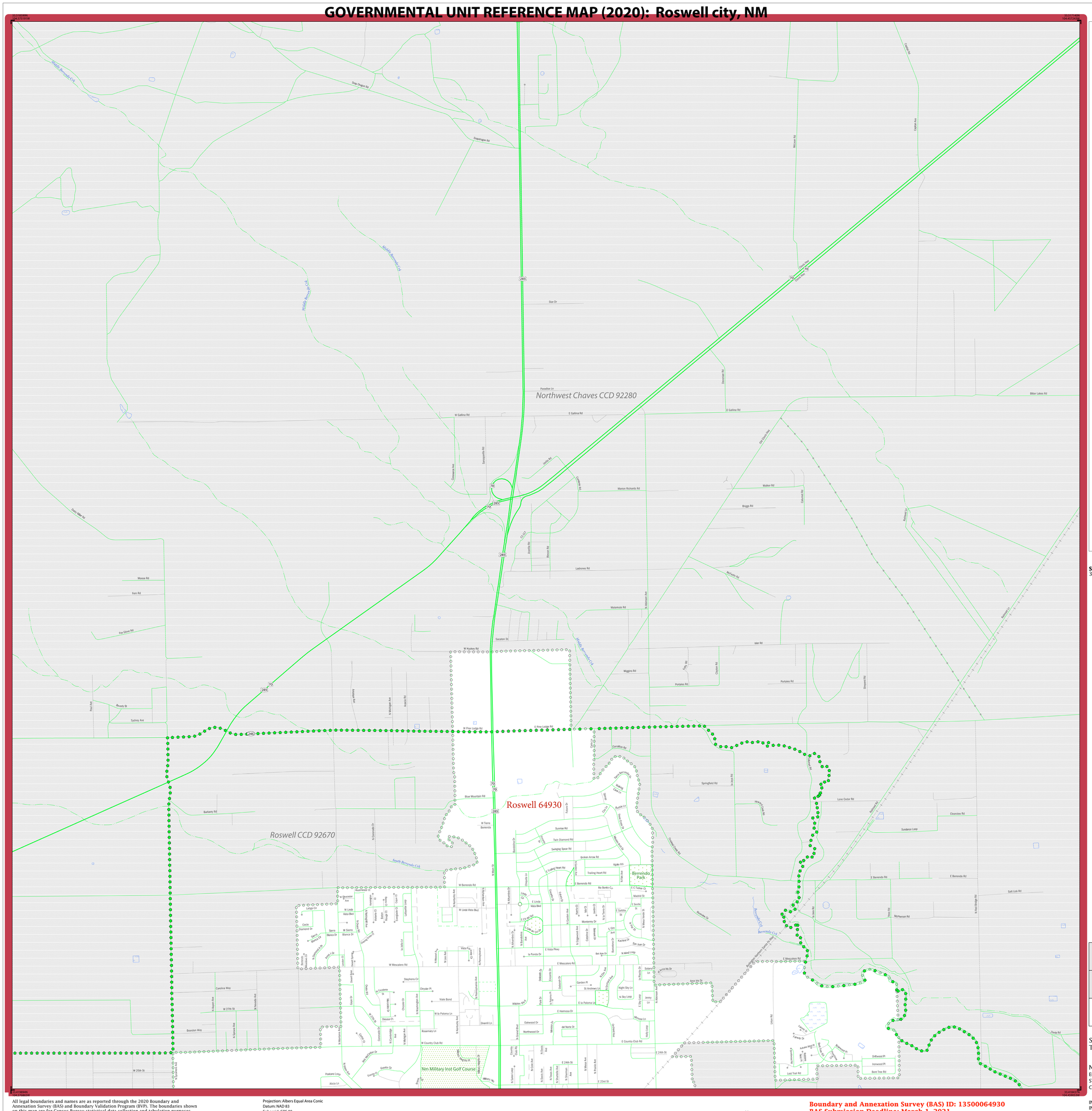
Northwest Chaves CCD 92280
Roswell CCD 92670
Roswell 64930
Berrendo Park
Nm Military Inst Golf Course
Middle Berrendo Crk
South Berrendo Crk
Berrendo Crk
Pecos River
Paradise Ln
W Gallina Rd
E Gallina Rd
Marion Richards Rd
Ladrones Rd
Malamute Rd
Sacaton St
W Hickory Rd
Wiggins Rd
Portales Rd
W Pine Lodge Rd
E Pine Lodge Rd
Corrallos Rd
Blue Mountain Rd
W Tierra Berrenda
Barberry Rd
W Berrendo Rd
E Berrendo Rd
W Mescalero Rd
E Mescalero Rd
Stephens Cir
Chrysler Pl
Viale Bond
W Country Club Rd
E Country Club Rd
Rosemary Ln
Sherrill Ln
Sunrise Rd
Twin Diamond Rd
Swinging Spear Rd
Broken Arrow Rd
Trailing Heart Rd
Agate Rd
Rio Bonito Cr
Madrid St
Monterey Dr
E Vista Pkwy
Bel Aire Dr
San Juan Dr
Kachina Dr
Garden Pl
St Andrews Ln
Night Sky Ln
N Sky Loop
Jenny Ln
Solano Ln
Oakwood Dr
Northwood Dr
del Norte Dr
Country Club Rd
E 24th St
E 23rd St
Springfield Rd
Lone Cedar Rd
Sundance Loop
Cleanview Rd
Salt Lick Rd
McPherson Rd
Driftwood Pl
Ironwood Pl
Bent Tree Rd
Lost Trail Rd
Fairway Dr
Auburn Way Dr
Bernwood Ct
Aspen Ivy Dr
Lucero Dr
Lucero Ln
Fireia Rd
Bitter Lakes Rd
Chaves Rd
Atkinson Rd
Mescalero Rd
Cedar Ave
Cooper Ave
Mcrae Rd
Dexter Rd
Ol'e Chaves Hwy
Walker Rd
Cokinet Rd
Briggs Rd
Richard Ln
Dunn Mill Rd
Moose Rd
Fern Rd
Fox Glove Rd
Paul Ave
Sydney Ave
Roosevelt Ave
Kansas Ave
Michigan Ave
Kentucky Ave
Pennsylvania Ave
Washington Ave
Virginia Ave
Cortez Ave
Gardenia Ave
Cedar Ave
Cedar Dr
Gloucester Ave
Lodge Cir
Cactus Diamond Dr
Sierra Blanca Dr
W Linda Vista Blvd
E Linda Vista Blvd
W Linda Vista Blvd
Vista Pa
Stephens Cir
Chrysler Pl
Viale Bond
W Country Club Rd
Rosemary Ln
Sherrill Ln
Country Club Pl
Oakwood Dr
Northwood Dr
del Norte Dr
Monroe Ln
Mesa Ln
Lucero Dr
Lucero Ln
Fairway Dr
Auburn Way Dr
Bernwood Ct
Driftwood Pl
Ironwood Pl
Bent Tree Rd
Lost Trail Rd
Fireia Rd
Aspen Ivy Dr
Lucero Ln
Lucero Dr
Lucero Ln
Lucero Dr
Lucero Ln
Lucero

GOVERNMENTAL UNIT REFERENCE MAP (2020): Roswell city, NM

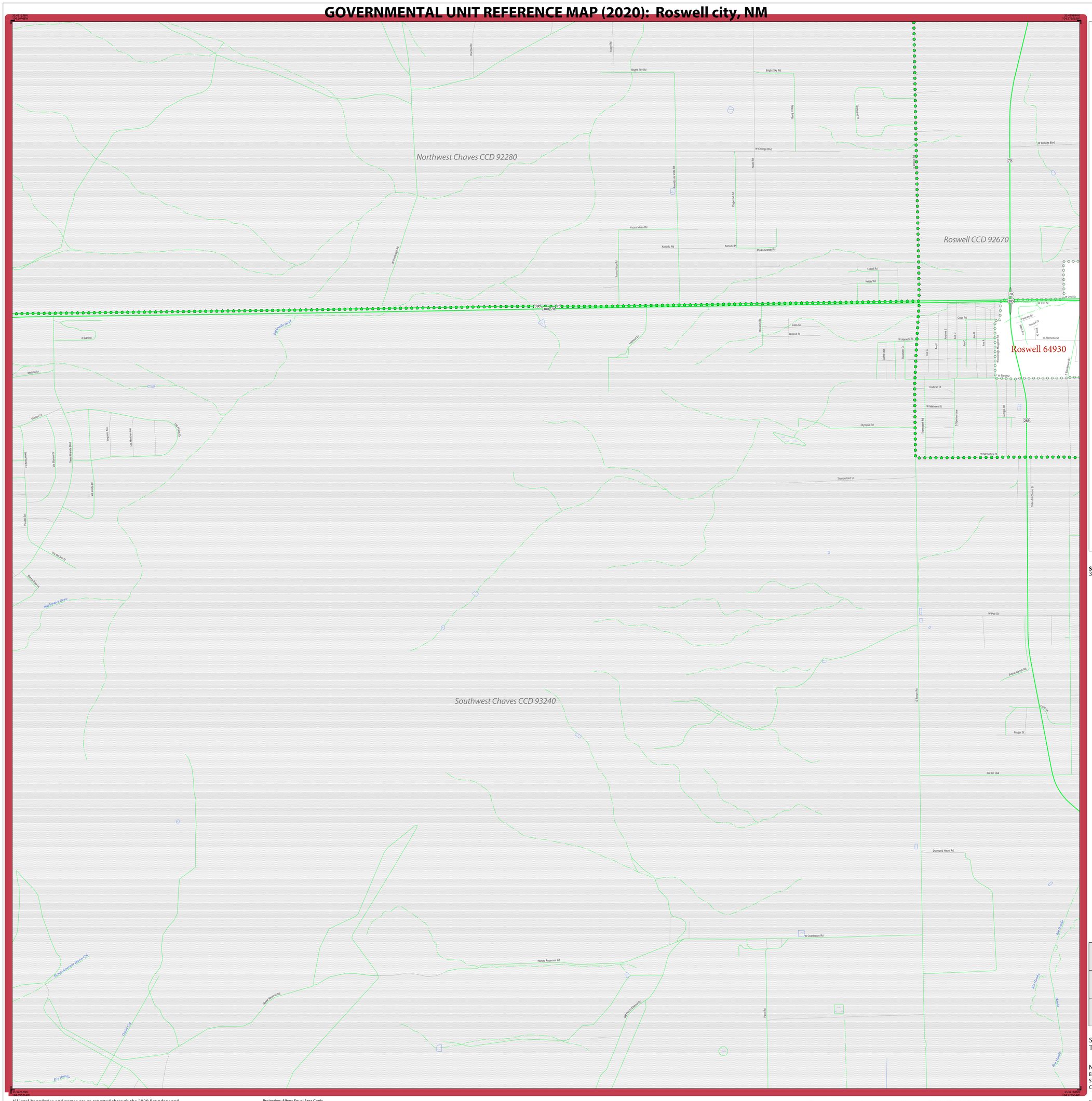
Northwest Chaves CCD 92280
Roswell CCD 92670
Roswell 64930
Southwest Chaves CCD 93240
Bright Sky Rd
W College Blvd
Yucca Mesa Rd
Xanadu Rd
Pedro Grande Rd
Tasker Rd
Nerna Rd
W Alameda St
W Bland St
Cochran St
W Mathews St
Olympia Rd
W McGaffey St
Thunderbird Ln
W Pine St
Prairie Ranch Rd
Prager St
Co Rd 184
Diamond Heart Rd
W Charleston Rd
Hondo Reservoir Rd
Pecos Rd
S Main St
S Kornman Rd
S Sunset Blvd
Cole de Cuevas St
Cass Rd
Walnut St
Cross St
Elizabeth Dr
Ave C
Ave E
Ave D
Ave C
Ave B
Ave A
Kentucky Ave
Kansas Ave
Texas Dr
W 2nd St
W Alameda St
Rio Hondo
Blackwater Draw
Hondo Reservoir Draw Cut
Cedar Cr
Pecos Rd
S Brown Rd
S Spencer Ave
Georgia Rd
Thompson Rd
S Main St
S Sunset Blvd
Cole de Cuevas St
Mission Dr
Mission Ln
Via del Sol
Via del Oro Dr
Via Verde Dr
Via Verde
Via Blanca Dr
Via Blanca
Sierra Grande Blvd
Las Vegas Ave
Las Cruces Dr
Mission Ave
Mission Ln
Mission Ln
El Camino
W Pecos Blvd
W College Blvd
W 2nd St
W Alameda St
W Bland St
W McGaffey St
W Pine St
Co Rd 184
Diamond Heart Rd
W Charleston Rd
Hondo Reservoir Rd
Pecos Rd
S Brown Rd
S Main St
S Sunset Blvd
Cole de Cuevas St
Rio Hondo
Rio Hondo
Rio Hondo

GOVERNMENTAL UNIT REFERENCE MAP (2020): Roswell city, NM

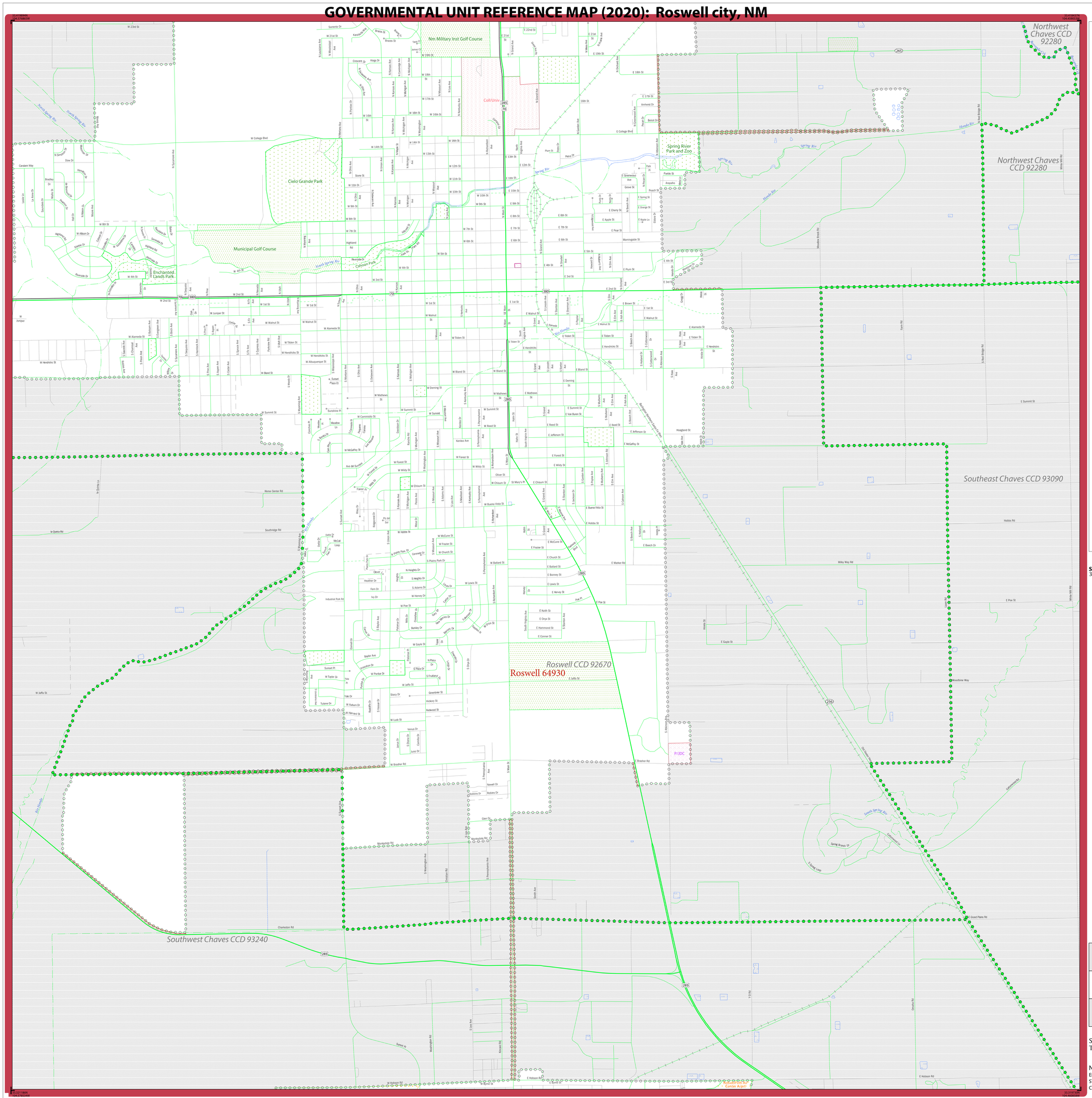

LEGEND

SYMBOL DESCRIPTION	SYMBOL	LABEL STYLE
Federal American Indian Reservation		L'ANSE RESERVATION (TA 1880)
Off-Reservation Trust Land		T1880
American Indian Tribal Subdivision		SHONTO (620)
Alaska Native Regional Corporation (ANRC)		NANA ANRC 52120
State (or statistically equivalent entity)		NEW YORK 36
County (or statistically equivalent entity)		ERIE 029
Minor Civil Division (MCD)[1]		Lee town 41460
Census County Division (CCD)[2]		Jemez CCD 91650
Consolidated City		MILFORD 47500
Incorporated Place - Subject Area		Rome 63418
Incorporated Place - Other Area[3]		Davis 18100
Census Designated Place (CDP)[2]		Cochiti 16560

DESCRIPTION	SYMBOL	DESCRIPTION	SYMBOL
Interstate	10	Water Body	Pleasant Lake
U.S. Highway	2	Swamp or Marsh	Okefenokee Swamp
State Highway	4	Glacier	Bering Glacier
Other Road	Marsh Ln	Airport, Airfield, or Helicopter Landing Pad	Oxnard Airport
Cul-de-sac		College or University	Coll/Univ
Circle		Military	Fort Belvoir
Geographic Offset or Corridor		Prison or Juvenile Detention Center	P/JDC
4WD Trail, Stairway, Alley, Walkway, or Ferry		Cemetery	Powell Cmtry
Railroad	Southern RR	Golf Course	Pinehurst GlfCrs
Pipeline or Power Line		National Park or Forest	Yosemite NP
Ridge or Fence		Other Park	St Francis Park
Property Line or Nonvisible Boundary		Outside Subject Area	
Perennial Stream	Tumbling Cr	Inset Area	A1
Intermittent Stream	Piney Cr		
Mountain Peak or Hill	Mt. Baker		

Where state, county, and/or MCD/CCD boundaries coincide, the map shows the boundary symbol for only the highest-ranking of these boundaries. Where American Indian reservation and American Indian tribal subdivision boundaries coincide, the map shows only the American Indian reservation boundaries.

Entity names are followed by either their FIPS code or census code; parentheses indicate a census code.

1 'MCD*' indicates a false MCD. These are for Census Bureau use only.
2 The CCD and CDP boundaries represent statistical entities only and are not updated through the BAS.
3 Incorporated place name color corresponds to the incorporated place fill color.

Due to space limitations, some road names, along with other feature and geography names on the map, may not be shown.

The Census Bureau stores primary and alternate road names, but only primary road names are used to label the roads on these maps.

SUBJECT AREA COUNTIES ON MAP SHEET
35005 Chaves

Key to Adjacent Sheets

	1	
2	3	
	4	

Sheet Location within Entity

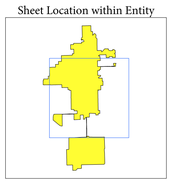

Sheet 3 of 4 PARENT sheets
Total Sheets: 5 (Index 1; Parent 4; Inset 0)

NAME: Roswell city (64930)
ENTITY TYPE: Incorporated Place
ST: New Mexico (35)
CO: Chaves (005)

INDEX OR PARENT SHEET #: 003
INSET SHEET #: 000000

2020 INCORPORATED PLACE REF MAP (PARENT)

5330135000649300030000 0

All legal boundaries and names are as reported through the 2020 Boundary and Annexation Survey (BAS) and Boundary Validation Program (BVP). The boundaries shown on this map are for Census Bureau statistical data collection and tabulation purposes only; their depiction and designation for statistical purposes does not constitute a determination of jurisdictional authority or rights of ownership or entitlement.

Data Source: U.S. Census Bureau's MAF/TIGER database (TAB20), November 2020
Created by Geography Division: December 12, 2020

U.S. DEPARTMENT OF COMMERCE U.S. Census Bureau

Projection: Albers Equal Area Conic
Datum: NAD 83
Spheroid: GRS 80
1st Standard Parallel: 32 16 36
2nd Standard Parallel: 36 03 20
Central Meridian: -106 01 31
Latitude of Projection's Origin: 31 19 55
False Easting: 0
False Northing: 0

0 0.4 0.8 1.2 1.6 2 Kilometers
0 0.3 0.6 0.9 1.2 1.5 Miles
The plotted map scale is 1:15,000

N W E S

Boundary and Annexation Survey (BAS) ID: 13500064930
BAS Submission Deadline: March 1, 2021

PDF versions of the BAS maps are available at:
www.census.gov/programs-surveys/bas/geographies.html

For more information, or to request additional maps, please email geo.bas@census.gov, call 1-800-972-5651, or visit www.census.gov/programs-surveys/bas.html.

United States Census Bureau

GOVERNMENTAL UNIT REFERENCE MAP (2020): Roswell city, NM

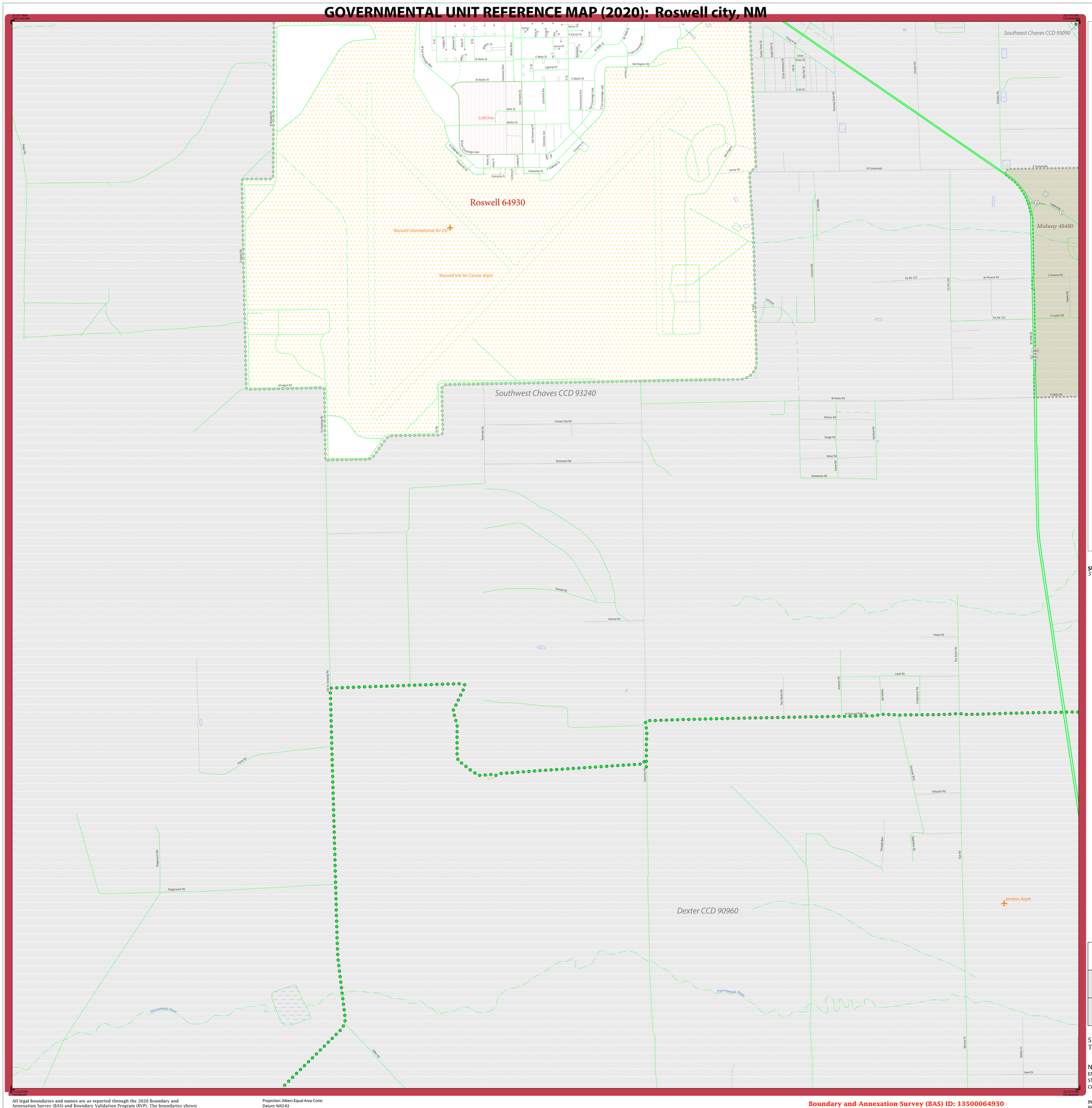

LEGEND

SYMBOL DESCRIPTION	SYMBOL	LABEL STYLE
Federal American Indian Reservation		L'ANSE RESERVATION (TA 1880)
Off-Reservation Trust Land		T1880
American Indian Tribal Subdivision		SHONTO (620)
Alaska Native Regional Corporation (ANRC)		NANA ANRC 52120
State (or statistically equivalent entity)		NEW YORK 36
County (or statistically equivalent entity)		ERIE 029
Minor Civil Division (MCD)[1]		Lee town 41460
Census County Division (CCD)[2]		Jemez CCD 91650
Consolidated City		MILFORD 47500
Incorporated Place - Subject Area		Rome 63418
Incorporated Place - Other Area[3]		Davis 18100
Census Designated Place (CDP)[2]		Cochiti 16560

DESCRIPTION	SYMBOL	DESCRIPTION	SYMBOL
Interstate	10	Water Body	Pleasant Lake
U.S. Highway	2	Swamp or Marsh	Okefenokee Swamp
State Highway	4	Glacier	Bering Glacier
Other Road	Marsh Ln	Airport, Airfield, or Helicopter Landing Pad	Oxnard Airport
Cul-de-sac		College or University	Coll/Univ
Circle		Military	Fort Belvoir
Geographic Offset or Corridor		Prison or Juvenile Detention Center	P/JDC
4WD Trail, Stairway, Alley, Walkway, or Ferry		Cemetery	Powell Cmtry
Railroad	Southern RR	Golf Course	Pinehurst GlfCrs
Pipeline or Power Line		National Park or Forest	Yosemite NP
Ridge or Fence		Other Park	St Francis Park
Property Line or Nonvisible Boundary		Outside Subject Area	
Perennial Stream	Tumbling Cr	Inset Area	A1
Intermittent Stream	Piney Cr		
Mountain Peak or Hill	Mt. Baker		

Where state, county, and/or MCD/CCD boundaries coincide, the map shows the boundary symbol for only the highest-ranking of these boundaries. Where American Indian reservation and American Indian tribal subdivision boundaries coincide, the map shows only the American Indian reservation boundaries.

Entity names are followed by either their FIPS code or census code; parentheses indicate a census code.

1 'MCD*' indicates a false MCD. These are for Census Bureau use only.

2 The CCD and CDP boundaries represent statistical entities only and are not updated through the BAS.

3 Incorporated place name color corresponds to the incorporated place fill color.

Due to space limitations, some road names, along with other feature and geography names on the map, may not be shown.

The Census Bureau stores primary and alternate road names, but only primary road names are used to label the roads on these maps.

SUBJECT AREA COUNTIES ON MAP SHEET
35005 Chaves

Key to Adjacent Sheets

2	3	
	4	

Sheet Location within Entity

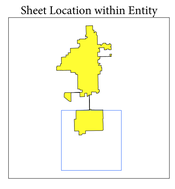

Sheet 4 of 4 PARENT sheets
Total Sheets: 5 (Index 1; Parent 4; Inset 0)

NAME: Roswell city (64930)
ENTITY TYPE: Incorporated Place
ST: New Mexico (35)
CO: Chaves (005)

INDEX OR PARENT SHEET #: 004
INSET SHEET #: 000000

2020 INCORPORATED PLACE REF MAP (PARENT)

5330135000649300400000 0

All legal boundaries and names are as reported through the 2020 Boundary and Annexation Survey (BAS) and Boundary Validation Program (BVP). The boundaries shown on this map are for Census Bureau statistical data collection and tabulation purposes only; their depiction and designation for statistical purposes does not constitute a determination of jurisdictional authority or rights of ownership or entitlement.

Data Source: U.S. Census Bureau's MAF/TIGER database (TAB20), November 2020
Created by Geography Division: December 12, 2020

U.S. DEPARTMENT OF COMMERCE U.S. Census Bureau

Projection: Albers Equal Area Conic
Datum: NAD 83
Spheroid: GRS 80
1st Standard Parallel: 32 16 36
2nd Standard Parallel: 36 03 20
Central Meridian: -106 01 31
Latitude of Projection's Origin: 31 19 55
False Easting: 0
False Northing: 0

0 0.4 0.8 1.2 1.6 2 Kilometers
0 0.3 0.6 0.9 1.2 1.5 Miles
The plotted map scale is 1:15,000

N W E S

Boundary and Annexation Survey (BAS) ID: 13500064930
BAS Submission Deadline: March 1, 2021

PDF versions of the BAS maps are available at:
www.census.gov/programs-surveys/bas/geographies.html

For more information, or to request additional maps, please email geo.bas@census.gov, call 1-800-972-5651, or visit www.census.gov/programs-surveys/bas.html.

United States Census Bureau