GOVERNMENTAL UNIT REFERENCE MAP (2020): Cayuga County, NY

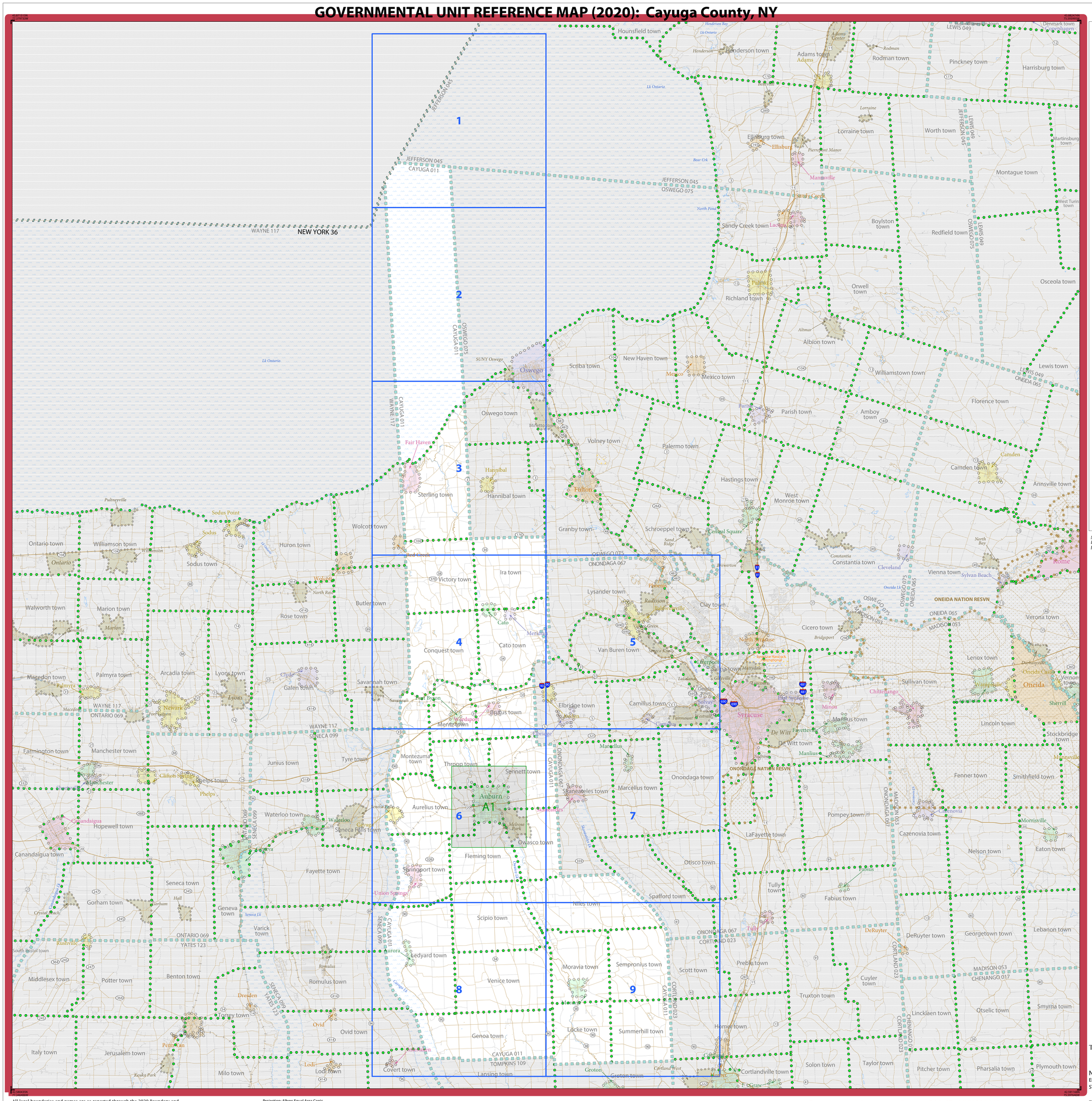
1
2
3
4
5
6
7
8
9
A1
NEW YORK 36
WAYNE 117
JEFFERSON 045
CAYUGA 011
OSWEGO 075
ONONDAGA 067
ONEIDA 065
LEWIS 049
MADISON 053
CHENANGO 017
CORTLAND 023
SENECA 099
YATES 123
TOMPKINS 109
ONTARIO 069
Lk Ontario
Oswego
Fulton
Auburn
Syracuse
Rome
Cortland
Hounsfield town
Henderson town
Adams town
Rodman town
Pinckney town
Harrisburg town
Lorraine town
Worth town
Ellisburg town
Montague town
Sandy Creek town
Boylston town
Redfield town
Orwell town
Richland town
Osceola town
Albion town
New Haven town
Scriba town
Mexico town
Williamstown town
Lewis town
Oswego town
Parish town
Amboy town
Florence town
Volney town
Palermo town
Hastings town
Camden town
Annsville town
Hannibal town
Sterling town
Fair Haven
Granby town
Schroeppel town
West Monroe town
Wolcott town
Huron town
Sodus town
Ira town
Victory town
Constantia town
Vienna town
Sylvan Beach
Lysander town
Clay town
Cicero town
Verona town
Butler town
Rose town
Cato town
Conquest town
Van Buren town
Lenox town
Sullivan town
Elbridge town
Camillus town
Marcellus town
Onondaga town
Lincoln town
Stockbridge town
Montezuma town
Throop town
Sennett town
Aurelius town
Skaneateles town
Fenner town
Smithfield town
Pompey town
Cazenovia town
Nelson town
Eaton town
Morrisville
Fleming town
Owasco town
Otisco town
Springport town
Fayette town
Tyre town
Junius town
Phelps town
Manchester town
Farmington town
Macedon town
Palmyra town
Arcadia town
Lyons town
Galen town
Savannah town
Marion town
Walworth town
Ontario town
Williamson town
Pultneyville
Sodus Point
Sodus
Wolcott
Red Creek
Butler town
Ira town
Spafford town
Tully town
Fabius town
Niles town
Scipio town
Aurora town
Ledyard town
Venice town
Moravia town
Sempronius town
Scott town
Preble town
Cuyler town
Truxton town
Homer town
Cincinnatus town
Solon town
Taylor town
Pitcher town
Pharsalia town
Plymouth town
Smyrna town
Otselic town
Lincklaen town
Cortlandville town
Genoa town
Locke town
Summerhill town
Ovid town
Romulus town
Varick town
Geneva town
Seneca town
Gorham town
Benton town
Potter town
Middlesex town
Italy town
Jerusalem town
Milo town
Torrey town
Dresden
Ovid
Covert town
Lansing town
Groton town
Canandaigua town
Hopewell town
Farmington town
Manchester town
Clifton Springs
Phelps
Waterloo town
Seneca Falls town
Junius town
Tyre town
Fair Haven
Sterling town
Hannibal town
Fulton
Oswego
Mexico town
Parish town
Central Square
Constantia town
Cicero town
North Syracuse
Syracuse
Lakeland
Liverpool
Salina town
Camillus town
Marcellus town
Onondaga town
Manlius town
De Witt town
Fayetteville
Manlius
Pompey town
LaFayette town
Tully town
Fabius town
DeRuyter town
Cuyler town
Cortlandville town
Homer town
Cincinnatus town
Solon town
Taylor town
Pitcher town
Pharsalia town
Plymouth town
Smyrna town
Otselic town
Lincklaen town
Truxton town
Preble town
Scott town
Sempronius town
Moravia town
Ledyard town
Aurora town
Venice

GOVERNMENTAL UNIT REFERENCE MAP (2020): Cayuga County, NY

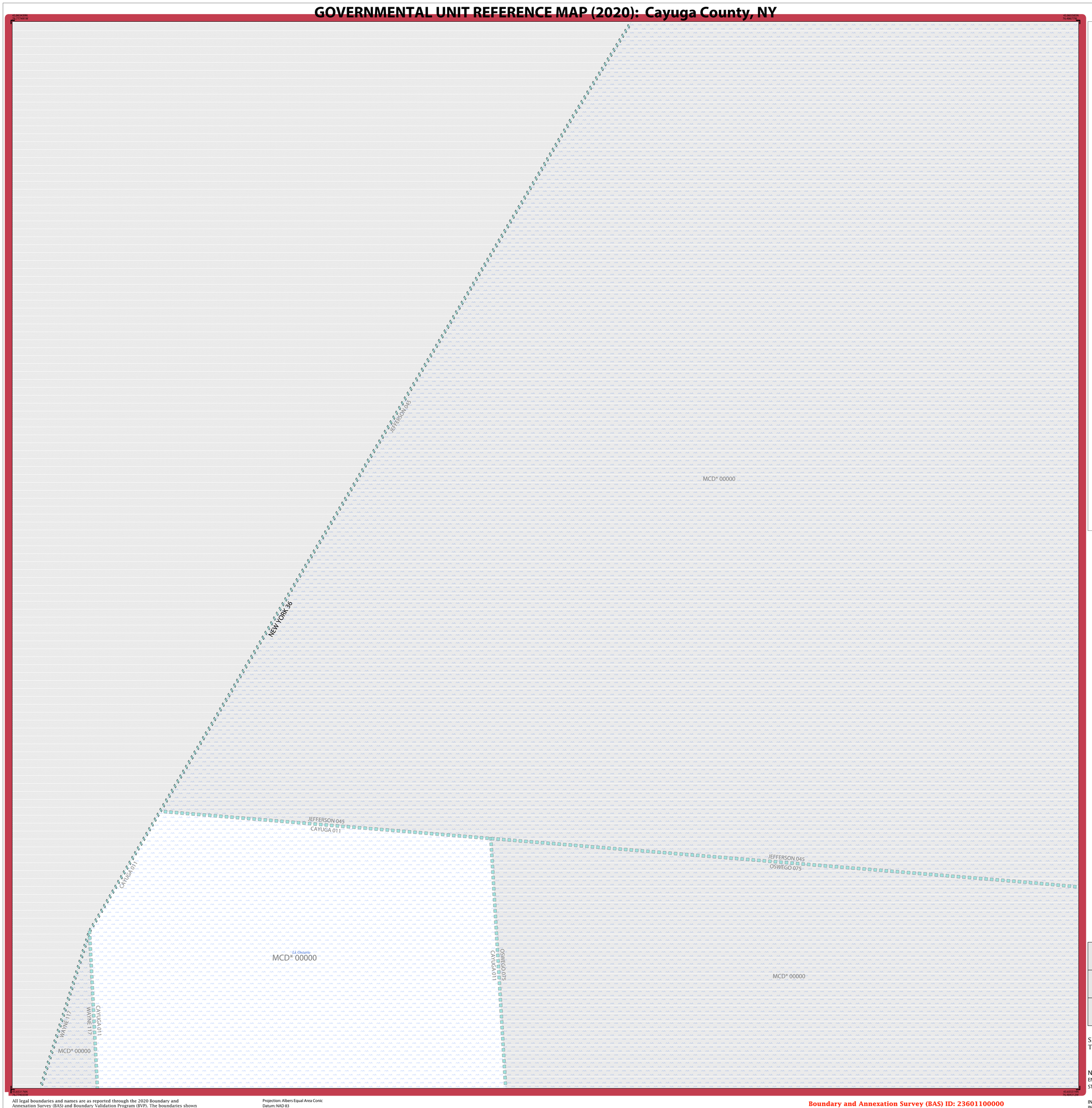

LEGEND

SYMBOL DESCRIPTION	SYMBOL	LABEL STYLE
Federal American Indian Reservation		L'ANSE RESERVATION (TA 1880)
Off-Reservation Trust Land		T1880
American Indian Tribal Subdivision		SHONTO (620)
Alaska Native Regional Corporation (ANRC)		*NANA ANRC 52120*
State (or statistically equivalent entity)		NEW YORK 36
County (or statistically equivalent entity)		ERIE 029
Minor Civil Division (MCD)[1]		Lee town 41460
Census County Division (CCD)[2]		*Jemez CCD 91650*
Consolidated City		MILFORD 47500
Incorporated Place[3]		Davis 18100
Census Designated Place (CDP)[2]		*Cochiti 16560*

DESCRIPTION	SYMBOL	DESCRIPTION	SYMBOL
Interstate	5	Water Body	*Pleasant Lake*
U.S. Highway	2	Swamp or Marsh	*Okefenokee Swamp*
State Highway	4	Glacier	*Bering Glacier*
Other Road	Marsh Ln	Airport, Airfield, or Helicopter Landing Pad	Dönärd Airfield
Cul-de-sac		College or University	Coll/Univ
Circle		Military	Fort Belvoir
Geographic Offset or Corridor		Prison or Juvenile Detention Center	P/JDC
4WD Trail, Stairway, Alley, Walkway, or Ferry		Cemetery	Powell Cmtry
Railroad	Southern RR	Golf Course	Pinehurst GlfCrs
Pipeline or Power Line		National Park or Forest	Yosemite NP
Ridge or Fence		Other Park	St Francis Park
Property Line or Nonvisible Boundary		Outside Subject Area	
Perennial Stream	*Tumbling Cr*	Inset Area	A1
Intermittent Stream	*Piney Cr*		
Mountain Peak or Hill	*Mt. Baker*		

Where state, county, and/or MCD/CCD boundaries coincide, the map shows the boundary symbol for only the highest-ranking of these boundaries. Where American Indian reservation and American Indian tribal subdivision boundaries coincide, the map shows only the American Indian reservation boundaries.

Entity names are followed by either their FIPS code or census code; parentheses indicate a census code.

1 "MCD*" indicates a false MCD. These are for Census Bureau use only.

2 The CCD and CDP boundaries represent statistical entities only and are not updated through the BAS.

3 Incorporated place name color corresponds to the incorporated place fill color.

Due to space limitations, some road names, along with other feature and geography names on the map, may not be shown.

The Census Bureau stores primary and alternate road names, but only primary road names are used to label the roads on these maps.

Key to Adjacent Sheets

	1	
	2	

Sheet Location within Entity

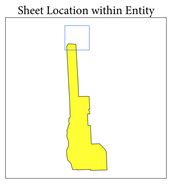

Sheet 1 of 9 PARENT sheets
Total Sheets: 11 (Index 1; Parent 9; Inset 1)

NAME: Cayuga County (011)
ENTITY TYPE: County or statistically equivalent entity
ST: New York (36)

INDEX OR PARENT SHEET #: 001
INSET SHEET #: 000000

2020 COUNTY REF MAP (PARENT)

5340236011000000001000000

All legal boundaries and names are as reported through the 2020 Boundary and Annexation Survey (BAS) and Boundary Validation Program (BVP). The boundaries shown on this map are for Census Bureau statistical data collection and tabulation purposes only; their depiction and designation for statistical purposes does not constitute a determination of jurisdictional authority or rights of ownership or entitlement.

Data Source: U.S. Census Bureau's MAF/TIGER database (TAB20), November 2020
Created by Geography Division: December 09, 2020

U.S. DEPARTMENT OF COMMERCE U.S. Census Bureau

Projection: Albers Equal Area Conic
Datum: NAD 83
Spheroid: GRS 80
1st Standard Parallel: 41 14 01
2nd Standard Parallel: 44 15 33
Central Meridian: -75 46 13
Latitude of Projection's Origin: 40 28 38
False Easting: 0
False Northing: 0

0 0.9 1.8 2.7 3.6 4.5 Kilometers
0 0.6 1.2 1.8 2.4 3 Miles
The plotted map scale is 1:32,000

N W E S

Boundary and Annexation Survey (BAS) ID: 23601100000
BAS Submission Deadline: March 1, 2021

PDF versions of the BAS maps are available at: www.census.gov/programs-surveys/bas/geographies.html

For more information, or to request additional maps, please email geo.bas@census.gov, call 1-800-972-5651, or visit www.census.gov/programs-surveys/bas.html.

United States Census Bureau

GOVERNMENTAL UNIT REFERENCE MAP (2020): Cayuga County, NY

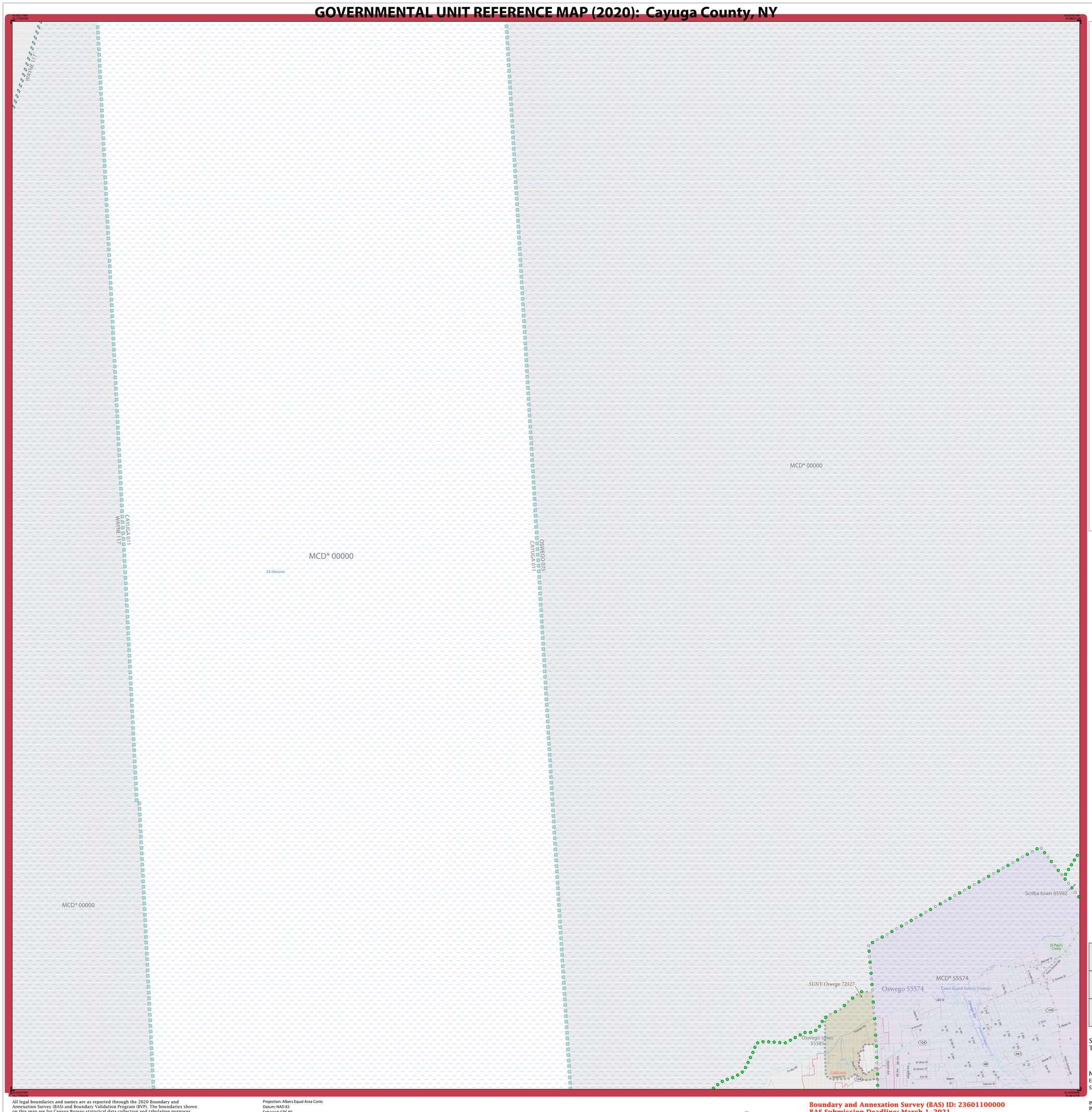
WAYNE 117
CAYUGA 017
WAYNE 117
MCD* 00000
Lk Ontario
OSWEGO 075
CAYUGA 011
MCD* 00000
MCD* 00000
Scriba town 65992
SUNY Oswego 72327
Oswego 55574
MCD* 55574
Coast Guard Station Oswego
Oswego town 55585
Oswego Bar
Lake St
W Utica St
W Albany St
Erie St
Tallman St
Bridge St
Buffalo St
Cemetery Ave
Bus Rte
Rte 104
Rte 481
Rte 48
Rte 104B
Rte 104A
Rte 104C
Rte 104D
Rte 104E
Rte 104F
Rte 104G
Rte 104H
Rte 104I
Rte 104J
Rte 104K
Rte 104L
Rte 104M
Rte 104N
Rte 104O
Rte 104P
Rte 104Q
Rte 104R
Rte 104S
Rte 104T
Rte 104U
Rte 104V
Rte 104W
Rte 104X
Rte 104Y
Rte 104Z
Rte 104AA
Rte 104AB
Rte 104AC
Rte 104AD
Rte 104AE
Rte 104AF
Rte 104AG
Rte 104AH
Rte 104AI
Rte 104AJ
Rte 104AK
Rte 104AL
Rte 104AM
Rte 104AN
Rte 104AO
Rte 104AP
Rte 104AQ
Rte 104AR
Rte 104AS
Rte 104AT
Rte 104AU
Rte 104AV
Rte 104AW
Rte 104AX
Rte 104AY
Rte 104AZ
Rte 104BA
Rte 104BB
Rte 104BC
Rte 104BD
Rte 104BE
Rte 104BF
Rte 104BG
Rte 104BH
Rte 104BI
Rte 104BJ
Rte 104BK
Rte 104BL
Rte 104BM
Rte 104BN
Rte 104BO
Rte 104BP
Rte 104BQ
Rte 104BR
Rte 104BS
Rte 104BT
Rte 104BU
Rte 104BV
Rte 104BW
Rte 104BX
Rte 104BY
Rte 104BZ
Rte 104CA
Rte 104CB
Rte 104CC
Rte 104CD
Rte 104CE
Rte 104CF
Rte 104CG
Rte 104CH
Rte 104CI
Rte 104CJ
Rte 104CK
Rte 104CL
Rte 104CM
Rte 104CN
Rte 104CO
Rte 104CP
Rte 104CQ
Rte 104CR
Rte 104CS
Rte 104CT
Rte 104CU
Rte 104CV
Rte 104CW
Rte 104CX
Rte 104CY
Rte 104CZ
Rte 104DA
Rte 104DB
Rte 104DC
Rte 104DD
Rte 104DE
Rte 104DF
Rte 104DG
Rte 104DH
Rte 104DI
Rte 104DJ
Rte 104DK
Rte 104DL
Rte 104DM
Rte 104DN
Rte 104DO
Rte 104DP
Rte 104DQ
Rte 104DR
Rte 104DS
Rte 104DT
Rte 104DU
Rte 104DV
Rte 104DW
Rte 104DX
Rte 104DY
Rte 104DZ
Rte 104EA
Rte 104EB
Rte 104EC
Rte 104ED
Rte 104EE
Rte 104EF
Rte 104EG
Rte 104EH
Rte 104EI
Rte 104EJ
Rte 104EK
Rte 104EL
Rte 104EM
Rte 104EN
Rte 104EO
Rte 104EP
Rte 104EQ
Rte 104ER
Rte 104ES
Rte 104ET
Rte 104EU
Rte 104EV
Rte 104EW
Rte 104EX
Rte 104EY
Rte 104EZ
Rte 104FA
Rte 104FB
Rte 104FC
Rte 104FD
Rte 104FE
Rte 104FF
Rte 104FG
Rte 104FH
Rte 104FI
Rte 104FJ
Rte 104FK
Rte 104FL
Rte 104FM
Rte 104FN
Rte 104FO
Rte 104FP
Rte 104FQ
Rte 104FR
Rte 104FS
Rte 104FT
Rte 104FU
Rte 104FV
Rte 104FW
Rte 104FX
Rte 104FY
Rte 104FZ
Rte 104GA
Rte 104GB
Rte 104GC
Rte 104GD
Rte 104GE
Rte 104GF
Rte 104GG
Rte 104GH
Rte 104GI
Rte 104GJ
Rte 104GK
Rte 104GL
Rte 104GM
Rte 104GN
Rte 104GO
Rte 104GP
Rte 104GQ
Rte 104GR
Rte 104GS
Rte 104GT
Rte 104GU
Rte 104GV
Rte 104GW
Rte 104GX
Rte 104GY
Rte 104GZ
Rte 104HA
Rte 104HB
Rte 104HC
Rte 104HD
Rte 104HE
Rte 104HF
Rte 104HG
Rte 104HH
Rte 104HI
Rte 104HJ
Rte 104HK
Rte 104HL
Rte 104HM
Rte 104HN
Rte 104HO
Rte 104HP
Rte 104HQ
Rte 104HR
Rte 104HS
Rte 104HT
Rte 104HU
Rte 104HV
Rte 104HW
Rte 104HX
Rte 104HY
Rte 104HZ
Rte 104IA
Rte 104IB
Rte 104IC
Rte 104ID
Rte 104IE
Rte 104IF
Rte 104IG
Rte 104IH
Rte 104II
Rte 104IJ
Rte 104IK
Rte 104IL
Rte 104IM
Rte 104IN
Rte 104IO
Rte 104IP
Rte 104IQ
Rte 104IR
Rte 104IS
Rte 104IT
Rte 104IU
Rte 104IV
Rte 104IW
Rte 104IX
Rte 104IY
Rte 104IZ
Rte 104JA
Rte 104JB
Rte 104JC
Rte 104JD
Rte 104JE
Rte 104JF
Rte 104JG
Rte 104JH
Rte 104JI
Rte 104JJ
Rte 104JK
Rte 104JL
Rte 104JM
Rte 104JN
Rte 104JO
Rte 104JP
Rte 104JQ
Rte 104JR
Rte 104JS
Rte 104JT
Rte 104JU
Rte 104JV
Rte 104JW
Rte 104JX
Rte 104JY
Rte 104JZ
Rte 104KA
Rte 104KB
Rte 104KC
Rte 104KD
Rte 104KE
Rte 104KF
Rte 104KG
Rte 104KH
Rte 104KI
Rte 104KJ
Rte 104KK
Rte 104KL
Rte 104KM
Rte 104KN
Rte 104KO
Rte 104KP
Rte 104KQ
Rte 104KR
Rte 104KS
Rte 104KT
Rte 104KU
Rte 104KV
Rte 104KW
Rte 104KX
Rte 104KY
Rte 104KZ
Rte 104LA
Rte 104LB
Rte 104LC
Rte 104LD
Rte 104LE
Rte 104LF
Rte 104LG
Rte 104LH
Rte 104LI
Rte 104LJ
Rte 104LK
Rte 104LL
Rte 104LM
Rte 104LN
Rte 104LO
Rte 104LP
Rte 104LQ
Rte 104LR
Rte 104LS
Rte 104LT
Rte 104LU
Rte 104LV
Rte 104LW
Rte 104LX
Rte 104LY
Rte 104LZ
Rte 104MA
Rte 104MB
Rte 104MC
Rte 104MD
Rte 104ME
Rte 104MF
Rte 104MG
Rte 104MH
Rte 104MI
Rte 104MJ
Rte 104MK
Rte 104ML
Rte 104MM
Rte 104MN
Rte 104MO
Rte 104MP
Rte 104MQ
Rte 104MR
Rte 104MS
Rte 104MT
Rte 104MU
Rte 104MV
Rte 104MW
Rte 104MX
Rte 104MY
Rte 104MZ
Rte 104NA
Rte 104NB
Rte 104NC
Rte 104ND
Rte 104NE
Rte 104NF
Rte 104NG
Rte 104NH
Rte 104NI
Rte 104NJ
Rte 104NK
Rte 104NL
Rte 104NM
Rte 104NN
Rte 104NO
Rte 104NP
Rte 104NQ
Rte 104NR
Rte 104NS
Rte 104NT
Rte 104NU
Rte 104NV
Rte 104NW
Rte 104NX
Rte 104NY
Rte 104NZ
Rte 104OA
Rte 104OB
Rte 104OC
Rte 104OD
Rte 104OE
Rte 104OF
Rte 104OG
Rte 104OH
Rte 104OI
Rte 104OJ
Rte 104OK
Rte 104OL
Rte 104OM
Rte 104ON
Rte 104OO
Rte 104OP
Rte 104OQ
Rte 104OR
Rte 104OS
Rte 104OT
Rte 104OU
Rte 104OV
Rte 104OW
Rte 104OX
Rte 104OY
Rte 104OZ
Rte 104PA
Rte 104PB
Rte 104PC
Rte 104PD
Rte 104PE
Rte 104PF
Rte 104PG
Rte 104PH
Rte 104PI
Rte 104PJ
Rte 104PK
Rte 104PL
Rte 104PM
Rte 104PN
Rte 104PO
Rte 104PP
Rte 104PQ
Rte 104PR
Rte 104PS
Rte 104PT
Rte 104PU
Rte 104PV
Rte 104PW
Rte 104PX
Rte 104PY
Rte 104PZ
Rte 104QA
Rte 104QB
Rte 104QC
Rte 104QD
Rte 104QE
Rte 104QF
Rte 104QG
Rte 104QH
Rte 104QI
Rte 104QJ
Rte 104QK
Rte 104QL
Rte 104QM
Rte 104QN
Rte 104QO
Rte 104QP
Rte 104QQ
Rte 104QR
Rte 104QS
Rte 104QT
Rte 104QU
Rte 104QV
Rte 104QW
Rte 104QX
Rte 104QY
Rte 104QZ
Rte 104RA
Rte 104RB
Rte 104RC
Rte 104RD
Rte 104RE
Rte 104RF
Rte 104RG
Rte 104RH
Rte 104RI
Rte 104RJ
Rte 104RK
Rte 104RL
Rte 104RM
Rte 104RN
Rte 104RO
Rte 104RP
Rte 104RQ
Rte 104RR
Rte 104RS
Rte 104RT
Rte 104RU
Rte 104RV
Rte 104RW
Rte 104RX
Rte 104RY
Rte 104RZ
Rte 104SA
Rte 104SB
Rte 104SC
Rte 104SD
Rte 104SE
Rte 104SF
Rte 104SG
Rte 104SH
Rte 104SI
Rte 104SJ
Rte 104SK
Rte 104SL
Rte 104SM
Rte 104SN
Rte 104SO
Rte 104SP
Rte 104SQ
Rte 104SR
Rte 104SS
Rte 104ST
Rte 104SU
Rte 104SV
Rte 104SW
Rte 104SX
Rte 104SY
Rte 104SZ
Rte 104TA
Rte 104TB
Rte 104TC
Rte 104TD
Rte 104TE
Rte 104TF
Rte 104TG
Rte 104TH
Rte 104TI
Rte 104TJ
Rte 104TK
Rte 104TL
Rte 104TM
Rte 104TN
Rte 104TO
Rte 104TP
Rte 104TQ
Rte 104TR
Rte 104TS
Rte 104TT
Rte 104TU
Rte 104TV
Rte 104TW
Rte 104TX
Rte 104TY
Rte 104TZ
Rte 104UA
Rte 104UB
Rte 104UC
Rte 104UD
Rte 104UE
Rte 104UF
Rte 104UG
Rte 104UH
Rte 104UI
Rte 104UJ
Rte 104UK
Rte 104UL
Rte 104UM
Rte 104UN
Rte 104UO
Rte 104UP
Rte 104UQ
Rte 104UR
Rte 104US
Rte 104UT
Rte 104UU
Rte 104UV
Rte 104UW
Rte 104UX
Rte 104UY
Rte 104UZ
Rte 104VA
Rte 104VB
Rte 104VC
Rte 104VD
Rte 104VE
Rte 104VF
Rte 104VG
Rte 104VH
Rte 104VI
Rte 104VJ
Rte 104VK
Rte 104VL
Rte 104VM
Rte 104VN
Rte 104VO
Rte 104VP
Rte 104VQ
Rte 104VR
Rte 104VS
Rte 104VT
Rte 104VU
Rte 104VV
Rte 104VW
Rte 104VX
Rte 104VY
Rte 104VZ
Rte 104WA
Rte 104WB
Rte 104WC
Rte 104WD
Rte 104WE
Rte 104WF
Rte 104WG
Rte 104WH
Rte 104WI
Rte 104WJ
Rte 104WK
Rte 104WL
Rte 104WM
Rte 104WN
Rte 104WO
Rte 104WP
Rte 104WQ
Rte 104WR
Rte 104WS
Rte 104WT
Rte 104WU
Rte 104WV
Rte 104WW
Rte 104WX
Rte 104WY
Rte 104WZ
Rte 104XA
Rte 104XB
Rte 104XC
Rte 104XD
Rte 104XE
Rte 104XF
Rte 104XG
Rte 104XH
Rte 104XI
Rte 104XJ
Rte 104XK
Rte 104XL
Rte 104XM
Rte 104XN
Rte 104XO
Rte 104XP
Rte 104XQ
Rte 104XR
Rte 104XS
Rte 104XT
Rte 104XU
Rte 104XV
Rte 104XW
Rte 104XX
Rte 104XY
Rte 104XZ
Rte 104YA
Rte 104YB
Rte 104YC
Rte 104YD
Rte 104YE
Rte 104YF
Rte 104YG
Rte 104YH
Rte 104YI
Rte 104YJ
Rte 104YK
Rte 104YL
Rte 104YM
Rte 104YN
Rte 104YO
Rte 104YP
Rte 104YQ
Rte 104YR
Rte 104YS
Rte 104YT
Rte 104YU
Rte 104YV
Rte 104YW
Rte 104YX
Rte 104YY
Rte 104YZ
Rte 104ZA
Rte 104ZB
Rte 104ZC
Rte 104ZD
Rte 104ZE
Rte 104ZF
Rte 104ZG
Rte 104ZH
Rte 104ZI
Rte 104ZJ
Rte 104ZK
Rte 104ZL
Rte 104ZM
Rte 104ZN
Rte 104ZO
Rte 104ZP
Rte 104ZQ
Rte 104ZR
Rte 104ZS
Rte 104ZT
Rte 104ZU
Rte 104ZV
Rte 104ZW
Rte 104ZX
Rte 104ZY
Rte 104ZZ
Rte 104AA
Rte 104AB
Rte 104AC
Rte 104AD
Rte 104AE
Rte 104AF
Rte 104AG
Rte 104AH
Rte 104AI
Rte 104AJ
Rte 104AK
Rte 104AL
Rte 104AM
Rte 104AN
Rte 104AO
Rte 104AP
Rte 104AQ
Rte 104AR
Rte 104AS
Rte 104AT
Rte 104AU
Rte 104AV
Rte 104AW
Rte 104AX
Rte 104AY
Rte 104AZ
Rte 104BA
Rte 104BB
Rte 104BC
Rte 104BD
Rte 104BE
Rte 104BF
Rte 104BG
Rte 104BH
Rte 104BI
Rte 104BJ
Rte 104BK
Rte 104BL
Rte 104BM
Rte 104BN
Rte 104BO
Rte 104BP
Rte 104BQ
Rte 104BR
Rte 104BS
Rte 104BT
Rte 104BU
Rte 104BV
Rte 104BW
Rte 104BX
Rte 104BY
Rte 104BZ
Rte 104CA
Rte 104CB
Rte 104CC
Rte 104CD
Rte 104CE
Rte 104CF
Rte 104CG
Rte 104CH
Rte 104CI
Rte 104CJ
Rte 104CK
Rte 104CL
Rte 104CM
Rte 104CN
Rte 104CO
Rte 104CP
Rte 104CQ
Rte 104CR
Rte 104CS
Rte 104CT
Rte 104CU
Rte 104CV
Rte 104CW
Rte 104CX
Rte 104CY
Rte 104CZ
Rte 104DA
Rte 104DB
Rte 104DC
Rte 104DD
Rte 104DE
Rte 104DF
Rte 104DG
Rte 104DH
Rte 104DI
Rte 104DJ
Rte 104DK
Rte 104DL
Rte 104DM
Rte 104DN
Rte 104DO
Rte 104DP
Rte 104DQ
Rte 104DR
Rte 104DS
Rte 104DT
Rte 104DU
Rte 104DV
Rte 104DW
Rte 104DX
Rte 104DY
Rte 104DZ
Rte 104EA
Rte 104EB
Rte 104EC
Rte 104ED
Rte 104EE
Rte 104EF
Rte 104EG
Rte 104EH
Rte 104EI
Rte 104EJ
Rte 104EK
Rte 104EL
Rte 104EM
Rte 104EN
Rte 104EO
Rte 104EP
Rte 104EQ
Rte 104ER
Rte 104ES
Rte 104ET
Rte 104EU
Rte 104EV
Rte 104EW
Rte 104EX
Rte 104EY
Rte 104EZ
Rte 104FA
Rte 104FB
Rte 104FC
Rte 104FD
Rte 104FE
Rte 104FF
Rte 104FG
Rte 104FH
Rte 104FI
Rte 104FJ
Rte 104FK
Rte 104FL
Rte 104FM
Rte 104FN
Rte 104FO
Rte 104FP
Rte 104FQ
Rte 104FR
Rte 104FS
Rte 104FT
Rte 104FU
Rte 104FV
Rte 104FW
Rte 104FX
Rte 104FY
Rte 104FZ
Rte 104GA
Rte 104GB
Rte 104GC
Rte 104GD
Rte 104GE
Rte 104GF
Rte 104GG
Rte 104GH
Rte 104GI
Rte 104GJ
Rte 104GK
Rte 104GL
Rte 104GM
Rte 104GN
Rte 104GO
Rte 104GP
Rte 104GQ
Rte 104GR
Rte 104GS
Rte 104GT
Rte 104GU
Rte 104GV
Rte 104GW
Rte 104GX
Rte 104GY
Rte 104GZ
Rte 104HA
Rte 104HB
Rte 104HC
Rte 104HD
Rte 104HE
Rte 104HF
Rte 104HG
Rte 104HH
Rte 104HI
Rte 104HJ
Rte 104HK
Rte 104HL
Rte 104HM
Rte 104HN
Rte 104HO
Rte 104HP
Rte 104HQ
Rte 104HR
Rte 104HS
Rte 104HT
Rte 104HU
Rte 104HV
Rte 104HW
Rte 104HX
Rte 104HY
Rte 104HZ
Rte 104IA
Rte 104IB
Rte 104IC
Rte 104ID
Rte 104IE
Rte 104IF
Rte 104IG
Rte 104IH
Rte 104II
Rte 104IJ
Rte 104IK
Rte 104IL
Rte 104IM
Rte 104IN
Rte 104IO
Rte 104IP
Rte 104IQ
Rte 104IR
Rte 104IS
Rte 104IT
Rte 104IU
Rte 104IV
Rte 104IW
Rte 104IX
Rte 104IY
Rte 104IZ
Rte 104JA
Rte 104JB
Rte 104JC
Rte 104JD
Rte 104JE
Rte 104JF
Rte 104JG
Rte 104JH
Rte 104JI
Rte 104JJ
Rte 104JK
Rte 104JL
Rte 104JM
Rte 104JN
Rte 104JO
Rte 104JP
Rte 104JQ
Rte 104JR
Rte 104JS
Rte 104JT
Rte 104JU
Rte 104JV
Rte 104JW
Rte 104JX
Rte 104JY
Rte 104JZ
Rte 104KA
Rte 104KB
Rte 104KC
Rte 104KD
Rte 104KE
Rte 104KF
Rte 104KG
Rte 104KH
Rte 104KI
Rte 104KJ
Rte 104KK
Rte 104KL
Rte 104KM
Rte 104KN
Rte 104KO
Rte 104KP
Rte 104KQ
Rte 104KR
Rte 104KS
Rte 104KT
Rte 104KU
Rte 104KV
Rte 104KW
Rte 104KX
Rte 104KY
Rte 104KZ
Rte 104LA
Rte 104LB
Rte 104LC
Rte 104LD
Rte 104LE
Rte 104LF
Rte 104LG
Rte 104LH
Rte 104LI
Rte 104LJ
Rte 104LK
Rte 104LL
Rte 104LM
Rte 104LN
Rte 104LO
Rte 104LP
Rte 104LQ
Rte 104LR
Rte 104LS
Rte 104LT
Rte 104LU
Rte 104LV
Rte 104LW
Rte 104LX
Rte 104LY
Rte 104LZ
Rte 104MA
Rte 104MB
Rte 104MC
Rte 104MD
Rte 104ME
Rte 104MF
Rte 104MG
Rte 104MH
Rte 104MI
Rte 104MJ
Rte 104MK
Rte 104ML
Rte 104MM
Rte 104MN
Rte 104MO
Rte 104MP
Rte 104MQ
Rte 104MR
Rte 104MS
Rte 104MT
Rte 104MU
Rte 104MV
Rte 104MW
Rte 104MX
Rte 104MY
Rte 104MZ
Rte 104NA
Rte 104NB
Rte 104NC
Rte 104ND
Rte 104NE
Rte 104NF
Rte 104NG
Rte 104NH
Rte 104NI
Rte 104NJ
Rte 104NK
Rte 104NL
Rte 104NM
Rte 104NN
Rte 104NO
Rte 104NP
Rte 104NQ
Rte 104NR
Rte 104NS
Rte 104NT
Rte 104NU
Rte 104NV
Rte 104NW
Rte 104NX
Rte 104NY
Rte 104NZ
Rte 104OA
Rte 104OB
Rte 104OC
Rte 104OD
Rte 104OE
Rte 104OF
Rte 104OG
Rte 104OH
Rte 104OI
Rte 104OJ
Rte 104OK
Rte 104OL
Rte 104OM
Rte 104ON
Rte 104OO
Rte 104OP
Rte 104OQ
Rte 104OR
Rte 104OS
Rte 104OT
Rte 104OU
Rte 104OV
Rte 104OW
Rte 104OX
Rte 104OY
Rte 104OZ
Rte 104PA
Rte 104PB
Rte 104PC
Rte 104PD
Rte 104PE
Rte 104PF
Rte 104PG
Rte 104PH
Rte 104PI
Rte 104PJ
Rte 104PK
Rte 104PL
Rte 104PM
Rte 104PN
Rte 104PO
Rte 104PP
Rte 104PQ
Rte 104PR
Rte 104PS
Rte 104PT
Rte 104PU
Rte 104PV
Rte 104PW
Rte 104PX
Rte 104PY
Rte 104PZ
Rte 104QA
Rte 104QB
Rte 104QC
Rte 104QD
Rte 104QE
Rte 104QF
Rte 104QG
Rte 104QH
Rte 104QI
Rte 104QJ
Rte 104QK
Rte 104QL
Rte 104QM
Rte 104QN
Rte 104QO
Rte 104QP
Rte 104QQ
Rte 104QR
Rte 104QS
Rte 104QT
Rte 104QU
Rte 104QV
Rte 104QW
Rte 104QX
Rte 104QY
Rte 104QZ
Rte 104RA
Rte 104RB
Rte 104RC
Rte 104RD
Rte 104RE
Rte 104RF
Rte 104RG
Rte 104RH
Rte 104RI
Rte 104RJ
Rte 104RK
Rte 104RL
Rte 104RM
Rte 104RN
Rte 104RO
Rte 104RP
Rte 104RQ
Rte 104RR
Rte 104RS
Rte 104RT
Rte 104RU
Rte 104RV
Rte 104RW
Rte 104RX
Rte 104RY
Rte 104RZ
Rte 104SA
Rte 104SB
Rte 104SC
Rte 104SD
Rte 104SE
Rte 104SF
Rte 104SG
Rte 104SH
Rte 104SI
Rte 104SJ
Rte 104SK
Rte 104SL
Rte 104SM
Rte 104SN
Rte 104SO
Rte 104SP
Rte 104SQ
Rte 104SR
Rte 104SS
Rte 104ST
Rte 104SU
Rte 104SV
Rte 104SW
Rte 104SX
Rte 104SY
Rte 104SZ
Rte 104TA
Rte 104TB
Rte 104TC
Rte 104TD
Rte 104TE
Rte 104TF
Rte 104TG
Rte 104TH
Rte 104TI
Rte 104TJ
Rte 104TK
Rte 104TL
Rte 104TM
Rte 104TN
Rte 104TO
Rte 104TP
Rte 104TQ
Rte 104TR
Rte 104TS
Rte 104TT
Rte 104TU
Rte 104TV
Rte 104TW
Rte 104TX
Rte 104TY
Rte 104TZ
Rte 104UA
Rte 104UB
Rte 104UC
Rte 104UD
Rte 104UE
Rte 104UF
Rte 104UG
Rte 104UH
Rte 104UI
Rte 104UJ
Rte 104UK
Rte 104UL
Rte 104UM
Rte 104UN
Rte 104UO
Rte 104UP
Rte 104UQ
Rte 104UR
Rte 104US
Rte 104UT
Rte 104UU
Rte 104UV
Rte 104UW
Rte 104UX
Rte 104UY
Rte 104UZ
Rte 104VA
Rte 104VB
Rte 104VC
Rte 104VD
Rte 104VE
Rte 104VF
Rte 104VG
Rte 104VH
Rte 104VI
Rte 104VJ
Rte 104VK
Rte 104VL
Rte 104VM
Rte 104VN
Rte 104VO
Rte 104VP
Rte 104VQ
Rte 104VR
Rte 104VS
Rte 104VT
Rte 104VU
Rte 104VV
Rte 104VW
Rte 104VX
Rte 104VY
Rte 104VZ
Rte 104WA
Rte 104WB
Rte 104WC
Rte 104WD
Rte 104WE
Rte 104WF
Rte 104WG
Rte 104WH
Rte 104WI
Rte 104WJ
Rte 104WK
Rte 104WL
Rte 104WM
Rte 104WN
Rte 104WO
Rte 104WP
Rte 104WQ
Rte 104WR
Rte 104WS
Rte 104WT
Rte 104WU
Rte 104WV
Rte 104WW
Rte 104WX
Rte 104WY
Rte 104WZ
Rte 104XA
Rte 104XB
Rte 104XC
Rte 104XD
Rte 104XE
Rte 104XF
Rte 104XG
Rte 104XH
Rte 104XI
Rte 104XJ
Rte 104XK
Rte 104XL
Rte 104XM
Rte 104XN
Rte 104XO
Rte 104XP
Rte 104XQ
Rte 104XR
Rte 104XS
Rte 104XT
Rte 104XU
Rte 104XV
Rte 104XW
Rte 104XX
Rte 104XY
Rte 104XZ
Rte 104YA
Rte 104YB
Rte 104YC
Rte 104YD
Rte 104YE
Rte 104YF
Rte 104YG
Rte 104YH
Rte 104YI
Rte 104YJ
Rte 104YK
Rte 104YL
Rte 104YM
Rte 104YN
Rte 104YO
Rte 104YP
Rte 104YQ
Rte 104YR
Rte 104YS
Rte 104YT
Rte 104YU
Rte 104YV
Rte 104YW
Rte 104YX
Rte 104YY
Rte 104YZ
Rte 104ZA
Rte 104ZB
Rte 104ZC
Rte 104ZD
Rte 104ZE
Rte 104ZF
Rte 104ZG
Rte 104ZH
Rte 104ZI
Rte 104ZJ
Rte 104ZK
Rte 104ZL
Rte 104ZM
Rte 104ZN
Rte 104ZO
Rte 104ZP
Rte 104ZQ
Rte 104ZR
Rte 104ZS
Rte 104ZT
Rte 104ZU
Rte 104ZV
Rte 104ZW
Rte 104ZX
Rte 104ZY
Rte 104ZZ
Rte 104AA
Rte 104AB
Rte 104AC
Rte 104AD
Rte 104AE
Rte 104AF
Rte 104AG
Rte 104AH
Rte 104AI
Rte 104AJ
Rte 104AK
Rte 104AL
Rte 104AM
Rte 104AN
Rte 104AO
Rte 104AP
Rte 104AQ
Rte 104AR
Rte 104AS
Rte 104AT
Rte 104AU
Rte 104AV
Rte 104AW
Rte 104AX
Rte 104AY
Rte 104AZ
Rte 104BA
Rte 104BB
Rte 104BC
Rte 104BD
Rte 104BE
Rte 104BF
Rte 104BG
Rte 104BH
Rte 104BI
Rte 104BJ
Rte 104BK
Rte 104BL
Rte 104BM
Rte 104BN
Rte 104BO
Rte 104BP
Rte 104BQ
Rte 104BR
Rte 104BS
Rte 104BT
Rte 104BU
Rte 104BV
Rte 104BW
Rte 104BX
Rte 104BY
Rte 104BZ
Rte 104CA
Rte 104CB
Rte 104CC
Rte 104CD
Rte 104CE
Rte 104CF
Rte 104CG
Rte 104CH
Rte 104CI
Rte 104CJ
Rte 104CK
Rte 104CL
Rte 104CM
Rte 104CN
Rte 104CO
Rte 104CP
Rte 104CQ
Rte 104CR
Rte 104CS
Rte 104CT
Rte 104CU
Rte 104CV
Rte 104CW
Rte 104CX
Rte 104CY
Rte 104CZ
Rte 104DA
Rte 104DB
Rte 104DC
Rte 104DD
Rte 104DE
Rte 104DF
Rte 104DG
Rte 104DH
Rte 104DI
Rte 104DJ
Rte 104DK
Rte 104DL
Rte 104DM
Rte 104DN
Rte 104DO
Rte 104DP
Rte 104DQ
Rte 104DR
Rte 104DS
Rte 104DT
Rte 104DU
Rte 104DV
Rte 104DW
Rte 104DX
Rte 104DY
Rte 104DZ
Rte 104EA
Rte 104EB
Rte 104EC
Rte 104ED
Rte 104EE
Rte 104EF
Rte 104EG
Rte 104EH
Rte 104EI
Rte 104EJ
Rte 104EK
Rte 104EL
Rte 104EM
Rte 104EN
Rte 104EO
Rte 104EP
Rte 104EQ
Rte 104ER
Rte 104ES
Rte 104ET
Rte 104EU
Rte 104EV
Rte 104EW
Rte 104EX
Rte 104EY
Rte 104EZ
Rte 104FA
Rte 104FB
Rte 104FC
Rte 104FD
Rte 104FE
Rte 104FF
Rte 104FG
Rte 104FH
Rte 104FI
Rte 104FJ
Rte 104FK
Rte 104FL
Rte 104FM
Rte 104FN
Rte 104FO
Rte 104FP
Rte 104FQ
Rte 104FR
Rte 104FS
Rte 104FT
Rte 104FU
Rte 104FV
Rte 104FW
Rte 104FX
Rte 104FY
Rte 104FZ
Rte 104GA
Rte 104GB
Rte 104GC
Rte 104GD
Rte 104GE
Rte 104GF
Rte 104GG
Rte 104GH
Rte 104GI
Rte 104GJ
Rte 104GK
Rte 104GL
Rte 104GM
Rte 104GN
Rte 104GO
Rte 104GP
Rte 104GQ
Rte 104GR
Rte 104GS
Rte 104GT
Rte 104GU
Rte 104GV
Rte 104GW
Rte 104GX
Rte 104GY
Rte 104GZ
Rte 104HA
Rte 104HB
Rte 104HC
Rte 104HD
Rte 104HE
Rte 104HF
Rte 104HG
Rte 104HH
Rte 104HI
Rte 104HJ
Rte 104HK
Rte 104HL
Rte 104HM
Rte 104HN
Rte 104HO
Rte 104HP
Rte 104HQ
Rte 104HR
Rte 104HS
Rte 104HT
Rte 104HU
Rte 104HV
Rte 104HW
Rte 104HX
Rte 104HY
Rte 104HZ
Rte 104IA
Rte 104IB
Rte 104IC
Rte 104ID
Rte 104IE
Rte 104IF
Rte 104IG
Rte 104IH
Rte 104II
Rte 104IJ
Rte 104IK
Rte 104IL
Rte 104IM
Rte 104IN
Rte 104IO
Rte 104IP
Rte 104IQ
Rte 104IR
Rte 104IS
Rte 104IT
Rte 104IU
Rte 104IV
Rte 104IW
Rte 104IX
Rte 104IY
Rte 104IZ
Rte 104JA
Rte 104JB
Rte 104JC
Rte 104JD
Rte 104JE
Rte 104JF
Rte 104JG
Rte 104JH
Rte 104JI
Rte 104JJ
Rte 104JK
Rte 104JL
Rte 104JM
Rte 104JN
Rte 104JO
Rte 104JP
Rte 104JQ
Rte 104JR
Rte 104JS
Rte 104JT
Rte 104JU
Rte 104JV
Rte 104JW
Rte 104JX
Rte 104JY
Rte 104JZ
Rte 104KA
Rte 104KB
Rte 104KC
Rte 104KD
Rte 104KE
Rte 104KF
Rte 104KG
Rte 104KH
Rte 104KI
Rte 104KJ
Rte 104KK
Rte 104KL
Rte 104KM
Rte 104KN
Rte 104KO
Rte 104KP
Rte 104KQ
Rte 104KR
Rte 104KS
Rte 104KT
Rte 104KU
Rte 104KV
Rte 104KW
Rte 104KX
Rte 104KY
Rte 104KZ
Rte 104LA
Rte 104LB
Rte 104LC
Rte 104LD
Rte 104LE
Rte 104LF
Rte 104LG
Rte 104LH
Rte 104LI
Rte 104LJ
Rte 104LK
Rte 104LL
Rte 104LM
Rte 104LN
Rte 104LO
Rte 104LP
Rte 104LQ
Rte 104LR
Rte 104LS
Rte 104LT
Rte 104LU
Rte 104LV
Rte 104LW
Rte 104LX
Rte 104LY
Rte 104LZ
Rte 104MA
Rte 104MB
Rte 104MC
Rte 104MD
Rte 104ME
Rte 104MF
Rte 104MG
Rte 104MH
Rte 104MI
Rte 104MJ
Rte 104MK
Rte 104ML
Rte 104MM
Rte 104MN
Rte 104MO
Rte 104MP
Rte 104MQ
Rte 104MR
Rte 104MS
Rte 104MT
Rte 104MU
Rte 104MV
Rte 104MW
Rte 104MX
Rte 104MY
Rte 104MZ
Rte 104NA
Rte 104NB
Rte 104NC
Rte 104ND
Rte 104NE
Rte 104NF
Rte 104NG
Rte 104NH
Rte 104NI
Rte 104NJ
Rte 104NK
Rte 104NL
Rte 104NM
Rte 104NN
Rte 104NO
Rte 104NP
Rte 104NQ
Rte 104NR
Rte 104NS
Rte 104NT
Rte 104NU
Rte 104NV
Rte 104NW
Rte 104NX
Rte 104NY
Rte 104NZ
Rte 104OA
Rte 104OB
Rte 104OC
Rte 104OD
Rte 104OE
Rte 104OF
Rte 104OG
Rte 104OH
Rte 104OI
Rte 104OJ
Rte 104OK
Rte 104OL
Rte 104OM
Rte 104ON
Rte 104OO
Rte 104OP
Rte 104OQ
Rte 104OR
Rte 104OS
Rte 104OT
Rte 104OU
Rte 104OV
Rte 104OW
Rte 104OX
Rte 104OY
Rte 104OZ
Rte 104PA
Rte 104PB
Rte 104PC
Rte 104PD
Rte 104PE
Rte 104PF
Rte 104PG
Rte 104PH
Rte 104PI
Rte 104PJ
Rte 104PK
Rte 104PL
Rte 104PM
Rte 104PN
Rte 104PO
Rte 104PP
Rte 104PQ
Rte 104PR
Rte 104PS
Rte 104PT
Rte 104PU
Rte 104PV
Rte 104PW
Rte 104PX
Rte 104PY
Rte 104PZ
Rte 104QA
Rte 104QB
Rte 104QC
Rte 104QD
Rte 104QE
Rte 104QF
Rte 104QG
Rte 104QH
Rte 104QI
Rte 104QJ
Rte 104QK
Rte 104QL
Rte 104QM
Rte 104QN
Rte 104QO
Rte 104QP
Rte 104QQ
Rte 104QR
Rte 104QS
Rte 104QT
Rte 104QU
Rte 104QV
Rte 104QW
Rte 104QX
Rte 104QY
Rte 104QZ
Rte 104RA
Rte 104RB
Rte 104RC
Rte 104RD
Rte 104RE
Rte 104RF
Rte 104RG
Rte 104RH
Rte 104RI
Rte 104RJ
Rte 104RK
Rte 104RL
Rte 104RM
Rte 104RN
Rte 104RO
Rte 104RP
Rte 104RQ
Rte 104RR
Rte 104RS
Rte 104RT
Rte 104RU
Rte 104RV
Rte 104RW
Rte 104RX
Rte 104RY
Rte 104RZ
Rte 104SA
Rte 104SB
Rte 104SC
Rte 104SD
Rte 104SE
Rte 104SF
Rte 104SG
Rte 104SH
Rte 104SI
Rte 104SJ
Rte 104SK
Rte 104SL
Rte 104SM
Rte 104SN
Rte 104SO
Rte 104SP
Rte 104SQ
Rte 104SR
Rte 104SS
Rte 104ST
Rte 104SU
Rte 104SV
Rte 104SW
Rte 104SX
Rte 104SY
Rte 104SZ
Rte 104TA
Rte 104TB
Rte 104TC
Rte 104TD
Rte 104TE
Rte 104TF
Rte 104TG
Rte 104TH
Rte 104TI
Rte 104TJ
Rte 104TK
Rte 104TL
Rte 104TM
Rte 104TN
Rte 104TO
Rte 104TP
Rte 104TQ
Rte 104TR
Rte 104TS
Rte 104TT
Rte 104TU
Rte 104TV
Rte 104TW
Rte 104TX
Rte 104TY
Rte 104TZ
Rte 104UA
Rte 104UB
Rte 104UC
Rte 104UD
Rte 104UE
Rte 104UF
Rte 104UG
Rte 104UH
Rte 104UI
Rte 104UJ
Rte 104UK
Rte 104UL
Rte 104UM
Rte 104UN
Rte 104UO
Rte 104UP
Rte 104UQ
Rte 104UR
Rte 104US
Rte 104UT
Rte 104UU
Rte 104UV
Rte 104UW
Rte 104UX
Rte 104UY
Rte 104UZ
Rte 104VA
Rte 104VB
Rte 104VC
Rte 104VD
Rte

GOVERNMENTAL UNIT REFERENCE MAP (2020): Cayuga County, NY

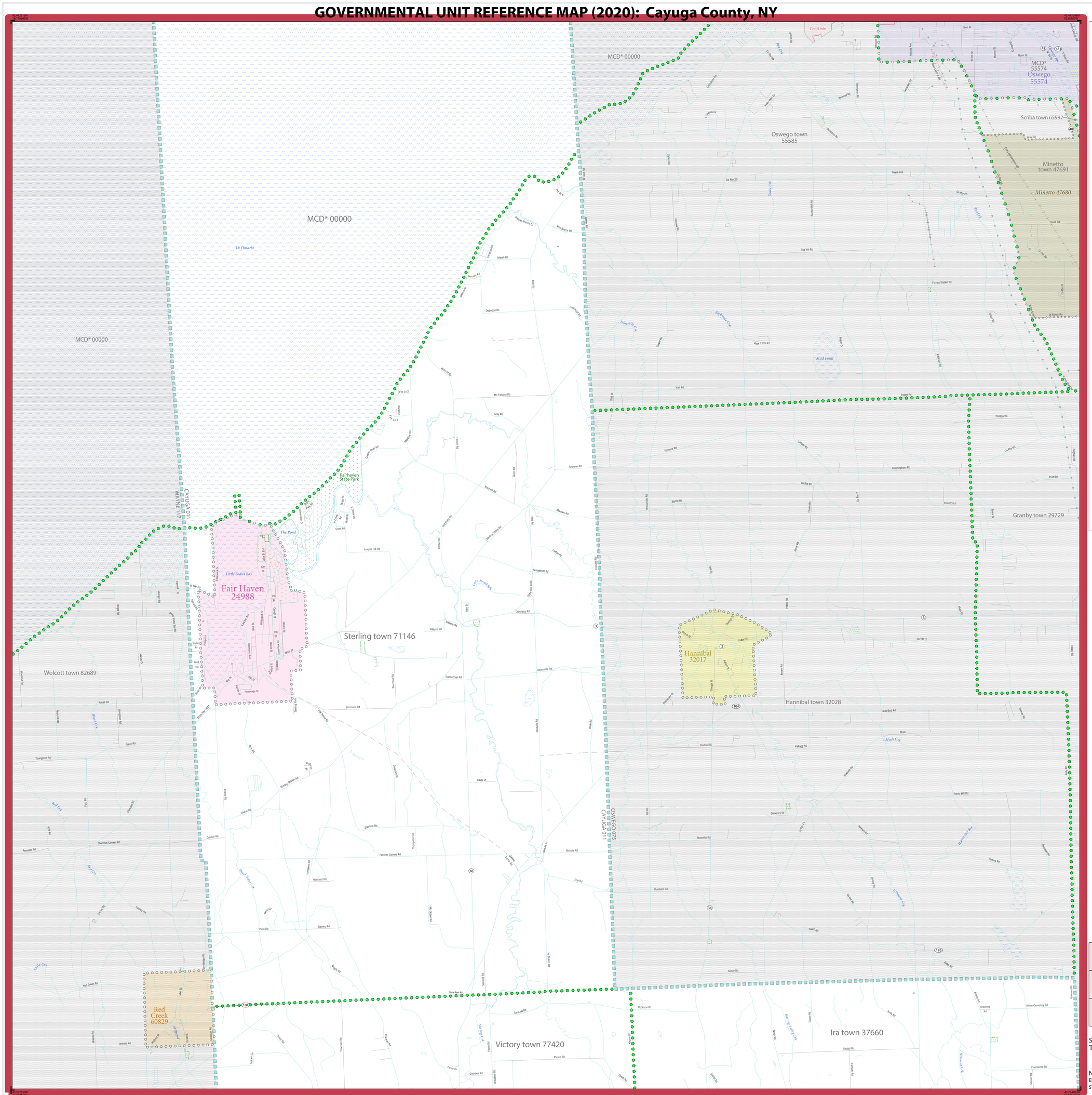

LEGEND

SYMBOL DESCRIPTION	SYMBOL	LABEL STYLE
Federal American Indian Reservation		L'ANSE RESERVATION (TA 1880)
Off-Reservation Trust Land		T1880
American Indian Tribal Subdivision		SHONTO (620)
Alaska Native Regional Corporation (ANRC)		NANA ANRC 52120
State (or statistically equivalent entity)		NEW YORK 36
County (or statistically equivalent entity)		ERIE 029
Minor Civil Division (MCD)[1]		Lee town 41460
Census County Division (CCD)[2]		Jemez CCD 91650
Consolidated City		MILFORD 47500
Incorporated Place[3]		Davis 18100
Census Designated Place (CDP)[2]		Cochiti 16560

DESCRIPTION	SYMBOL
Interstate	1
U.S. Highway	2
State Highway	4
Other Road	Marsh Ln
Cul-de-sac	
Circle	
Geographic Offset or Corridor	
4WD Trail, Stairway, Alley, Walkway, or Ferry	
Railroad	Southern RR
Pipeline or Power Line	
Ridge or Fence	
Property Line or Nonvisible Boundary	
Perennial Stream	Tumbling Cr
Intermittent Stream	Piney Cr
Mountain Peak or Hill	MK Baker

DESCRIPTION	SYMBOL
Water Body	Pleasant Lake
Swamp or Marsh	Okefenokee Swamp
Glacier	Bering Glacier
Airport, Airfield, or Helicopter Landing Pad	Dönärd Airfield
College or University	Coll/Univ
Military	Fort Belvoir
Prison or Juvenile Detention Center	P/JDC
Cemetery	Powell Cmtry
Golf Course	Pinehurst GlfCrs
National Park or Forest	Yosemite NP
Other Park	St Francis Park
Outside Subject Area	
Inset Area	A1

Where state, county, and/or MCD/CCD boundaries coincide, the map shows the boundary symbol for only the highest-ranking of these boundaries. Where American Indian reservation and American Indian tribal subdivision boundaries coincide, the map shows only the American Indian reservation boundaries.

Entity names are followed by either their FIPS code or census code; parentheses indicate a census code.

1 'MCD*' indicates a false MCD. These are for Census Bureau use only.

2 The CCD and CDP boundaries represent statistical entities only and are not updated through the BAS.

3 Incorporated place name color corresponds to the incorporated place fill color.

Due to space limitations, some road names, along with other feature and geography names on the map, may not be shown.

The Census Bureau stores primary and alternate road names, but only primary road names are used to label the roads on these maps.

Key to Adjacent Sheets

	2	
	3	
	4	5

Sheet Location within Entity

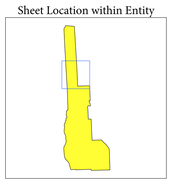

Sheet 3 of 9 PARENT sheets
Total Sheets: 11 (Index 1; Parent 9; Inset 1)

NAME: Cayuga County (011)
ENTITY TYPE: County or statistically equivalent entity
ST: New York (36)

INDEX OR PARENT SHEET #: 003
INSET SHEET #: 000000

2020 COUNTY REF MAP (PARENT)

5340236011000000003000000

All legal boundaries and names are as reported through the 2020 Boundary and Annexation Survey (BAS) and Boundary Validation Program (BVP). The boundaries shown on this map are for Census Bureau statistical data collection and tabulation purposes only; their depiction and designation for statistical purposes does not constitute a determination of jurisdictional authority or rights of ownership or entitlement.

Data Source: U.S. Census Bureau's MAF/TIGER database (TAB20), November 2020
Created by Geography Division: December 09, 2020

U.S. DEPARTMENT OF COMMERCE U.S. Census Bureau

Projection: Albers Equal Area Conic
Datum: NAD 83
Spheroid: GRS 80
1st Standard Parallel: 41 14 01
2nd Standard Parallel: 44 15 33
Central Meridian: -75 46 13
Latitude of Projection's Origin: 40 28 38
False Easting: 0
False Northing: 0

0 0.9 1.8 2.7 3.6 4.5 Kilometers
0 0.6 1.2 1.8 2.4 3 Miles
The plotted map scale is 1:32,000

N W E S

Boundary and Annexation Survey (BAS) ID: 23601100000
BAS Submission Deadline: March 1, 2021

PDF versions of the BAS maps are available at:
www.census.gov/programs-surveys/bas/geographies.html

For more information, or to request additional maps, please email geo.bas@census.gov, call 1-800-972-5651, or visit www.census.gov/programs-surveys/bas.html.

United States Census Bureau

GOVERNMENTAL UNIT REFERENCE MAP (2020): Cayuga County, NY

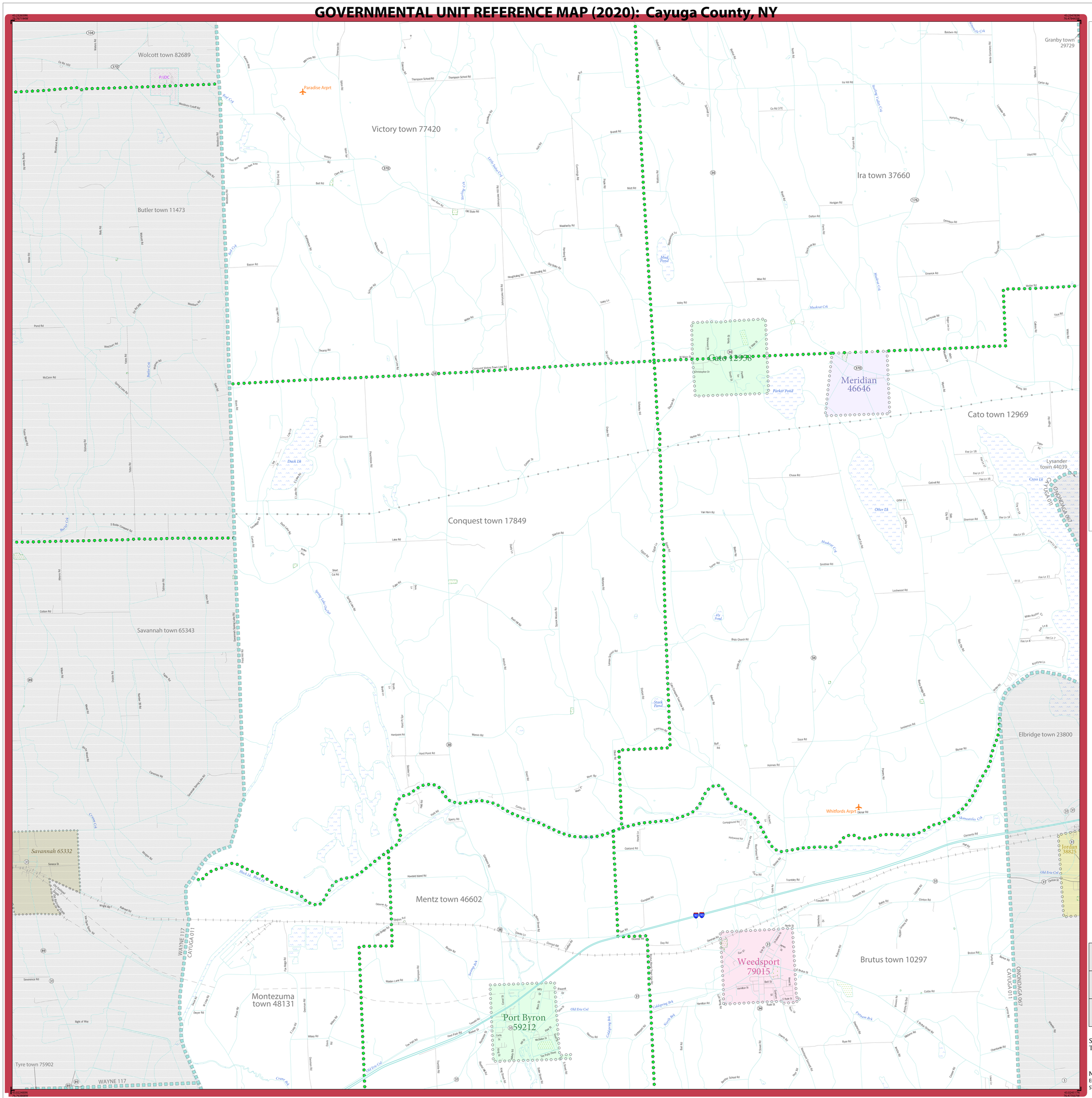

LEGEND

SYMBOL DESCRIPTION	SYMBOL	LABEL STYLE
Federal American Indian Reservation		L'ANSE RESERVATION (TA 1880)
Off-Reservation Trust Land		T1880
American Indian Tribal Subdivision		SHONTO (620)
Alaska Native Regional Corporation (ANRC)		*NANA ANRC 52120*
State (or statistically equivalent entity)		NEW YORK 36
County (or statistically equivalent entity)		ERIE 029
Minor Civil Division (MCD)[1]		Lee town 41460
Census County Division (CCD)[2]		*Jemez CCD 91650*
Consolidated City		MILFORD 47500
Incorporated Place[3]		Davis 18100
Census Designated Place (CDP)[2]		*Cochiti 16560*

DESCRIPTION	SYMBOL	DESCRIPTION	SYMBOL
Interstate	5	Water Body	Pleasant Lake
U.S. Highway	2	Swamp or Marsh	Okefenokee Swamp
State Highway	4	Glacier	Bering Glacier
Other Road	Marsh Ln	Airport, Airfield, or Helicopter Landing Pad	Dönärd Airfield
Cul-de-sac		College or University	Coll/Univ
Circle		Military	Fort Belvoir
Geographic Offset or Corridor		Prison or Juvenile Detention Center	P/JDC
4WD Trail, Stairway, Alley, Walkway, or Ferry		Cemetery	Powell Cmtry
Railroad	Southern RR	Golf Course	Pinehurst GlfCrs
Pipeline or Power Line		National Park or Forest	Yosemite NP
Ridge or Fence		Other Park	St Francis Park
Property Line or Nonvisible Boundary		Outside Subject Area	
Perennial Stream	Tumbling Cr	Inset Area	A1
Intermittent Stream	Piney Cr		
Mountain Peak or Hill	Mt. Baker		

Where state, county, and/or MCD/CCD boundaries coincide, the map shows the boundary symbol for only the highest-ranking of these boundaries. Where American Indian reservation and American Indian tribal subdivision boundaries coincide, the map shows only the American Indian reservation boundaries.

Entity names are followed by either their FIPS code or census code; parentheses indicate a census code.

1 'MCD*' indicates a false MCD. These are for Census Bureau use only.

2 The CCD and CDP boundaries represent statistical entities only and are not updated through the BAS.

3 Incorporated place name color corresponds to the incorporated place fill color.

Due to space limitations, some road names, along with other feature and geography names on the map, may not be shown.

The Census Bureau stores primary and alternate road names, but only primary road names are used to label the roads on these maps.

Key to Adjacent Sheets

	3	
	4	5
	6	7

Sheet Location within Entity

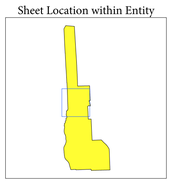

Sheet 4 of 9 PARENT sheets
Total Sheets: 11 (Index 1; Parent 9; Inset 1)

NAME: Cayuga County (011)
ENTITY TYPE: County or statistically equivalent entity
ST: New York (36)

INDEX OR PARENT SHEET #: 004
INSET SHEET #: 000000

2020 COUNTY REF MAP (PARENT)

5340236011000000004000000

All legal boundaries and names are as reported through the 2020 Boundary and Annexation Survey (BAS) and Boundary Validation Program (BVP). The boundaries shown on this map are for Census Bureau statistical data collection and tabulation purposes only; their depiction and designation for statistical purposes does not constitute a determination of jurisdictional authority or rights of ownership or entitlement.

Data Source: U.S. Census Bureau's MAF/TIGER database (TAB20), November 2020
Created by Geography Division: December 09, 2020

U.S. DEPARTMENT OF COMMERCE U.S. Census Bureau

Projection: Albers Equal Area Conic
Datum: NAD 83
Spheroid: GRS 80
1st Standard Parallel: 41 14 01
2nd Standard Parallel: 44 15 33
Central Meridian: -75 46 13
Latitude of Projection's Origin: 40 28 38
False Easting: 0
False Northing: 0

0 0.9 1.8 2.7 3.6 4.5 Kilometers
0 0.6 1.2 1.8 2.4 3 Miles
The plotted map scale is 1:32,000

N W E S

Boundary and Annexation Survey (BAS) ID: 23601100000
BAS Submission Deadline: March 1, 2021

PDF versions of the BAS maps are available at: www.census.gov/programs-surveys/bas/geographies.html

For more information, or to request additional maps, please email geo.bas@census.gov, call 1-800-972-5651, or visit www.census.gov/programs-surveys/bas.html.

United States Census Bureau

GOVERNMENTAL UNIT REFERENCE MAP (2020): Cayuga County, NY

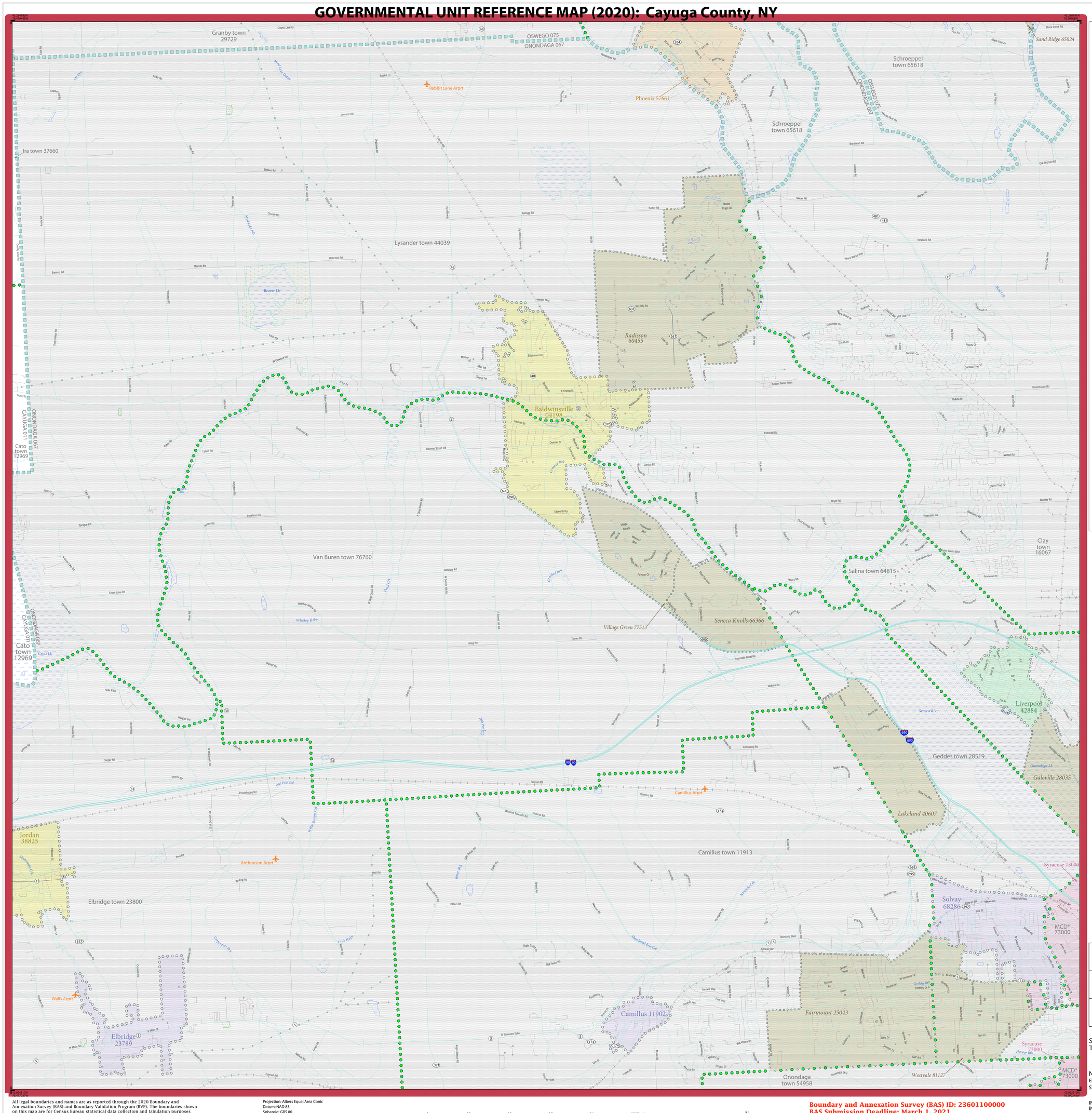

LEGEND

SYMBOL DESCRIPTION	SYMBOL	LABEL STYLE
Federal American Indian Reservation		L'ANSE RESERVATION (TA 1880)
Off-Reservation Trust Land		T1880
American Indian Tribal Subdivision		SHONTO (620)
Alaska Native Regional Corporation (ANRC)		NANA ANRC 52120
State (or statistically equivalent entity)		NEW YORK 36
County (or statistically equivalent entity)		ERIE 029
Minor Civil Division (MCD)[1]		Lee town 41460
Census County Division (CCD)[2]		Jemez CCD 91650
Consolidated City		MILFORD 47500
Incorporated Place[3]		Davis 18100
Census Designated Place (CDP)[2]		Cochiti 16560

DESCRIPTION	SYMBOL	DESCRIPTION	SYMBOL
Interstate	5	Water Body	Pleasant Lake
U.S. Highway	2	Swamp or Marsh	Okefenokee Swamp
State Highway	4	Glacier	Bering Glacier
Other Road	Marsh Ln	Airport, Airfield, or Helicopter Landing Pad	Dönärd Airfield
Cul-de-sac		College or University	Coll/Univ
Circle		Military	Fort Belvoir
Geographic Offset or Corridor		Prison or Juvenile Detention Center	P/JDC
4WD Trail, Stairway, Alley, Walkway, or Ferry		Cemetery	Powell Cmtry
Railroad	Southern RR	Golf Course	Pinehurst GlfCrs
Pipeline or Power Line		National Park or Forest	Yosemite NP
Ridge or Fence		Other Park	St Francis Park
Property Line or Nonvisible Boundary		Outside Subject Area	
Perennial Stream	Tumbling Cr	Inset Area	A1
Intermittent Stream	Piney Cr		
Mountain Peak or Hill	Mt. Baker		

Where state, county, and/or MCD/CCD boundaries coincide, the map shows the boundary symbol for only the highest-ranking of these boundaries. Where American Indian reservation and American Indian tribal subdivision boundaries coincide, the map shows only the American Indian reservation boundaries.

Entity names are followed by either their FIPS code or census code; parentheses indicate a census code.

1 'MCD*' indicates a false MCD. These are for Census Bureau use only.

2 The CCD and CDP boundaries represent statistical entities only and are not updated through the BAS.

3 Incorporated place name color corresponds to the incorporated place fill color.

Due to space limitations, some road names, along with other feature and geography names on the map, may not be shown.

The Census Bureau stores primary and alternate road names, but only primary road names are used to label the roads on these maps.

Key to Adjacent Sheets

3		
4	5	
6	7	

Sheet Location within Entity

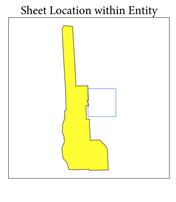

Sheet 5 of 9 PARENT sheets
Total Sheets: 11 (Index 1; Parent 9; Inset 1)

NAME: Cayuga County (011)
ENTITY TYPE: County or statistically equivalent entity
ST: New York (36)

INDEX OR PARENT SHEET #: 005
INSET SHEET #: 000000

2020 COUNTY REF MAP (PARENT)

5340236011000000005000000

All legal boundaries and names are as reported through the 2020 Boundary and Annexation Survey (BAS) and Boundary Validation Program (BVP). The boundaries shown on this map are for Census Bureau statistical data collection and tabulation purposes only; their depiction and designation for statistical purposes does not constitute a determination of jurisdictional authority or rights of ownership or entitlement.

Data Source: U.S. Census Bureau's MAF/TIGER database (TAB20), November 2020
Created by Geography Division: December 09, 2020

U.S. DEPARTMENT OF COMMERCE U.S. Census Bureau

Projection: Albers Equal Area Conic
Datum: NAD83
Spheroid: GRS 80
1st Standard Parallel: 41 14 01
2nd Standard Parallel: 44 15 33
Central Meridian: -75 46 13
Latitude of Projection's Origin: 40 28 38
False Easting: 0
False Northing: 0

0 0.9 1.8 2.7 3.6 4.5 Kilometers
0 0.6 1.2 1.8 2.4 3 Miles
The plotted map scale is 1:32,000

N W E S

Boundary and Annexation Survey (BAS) ID: 23601100000
BAS Submission Deadline: March 1, 2021

PDF versions of the BAS maps are available at:
www.census.gov/programs-surveys/bas/geographies.html

For more information, or to request additional maps, please email geo.bas@census.gov, call 1-800-972-5651, or visit www.census.gov/programs-surveys/bas.html.

GOVERNMENTAL UNIT REFERENCE MAP (2020): Cayuga County, NY

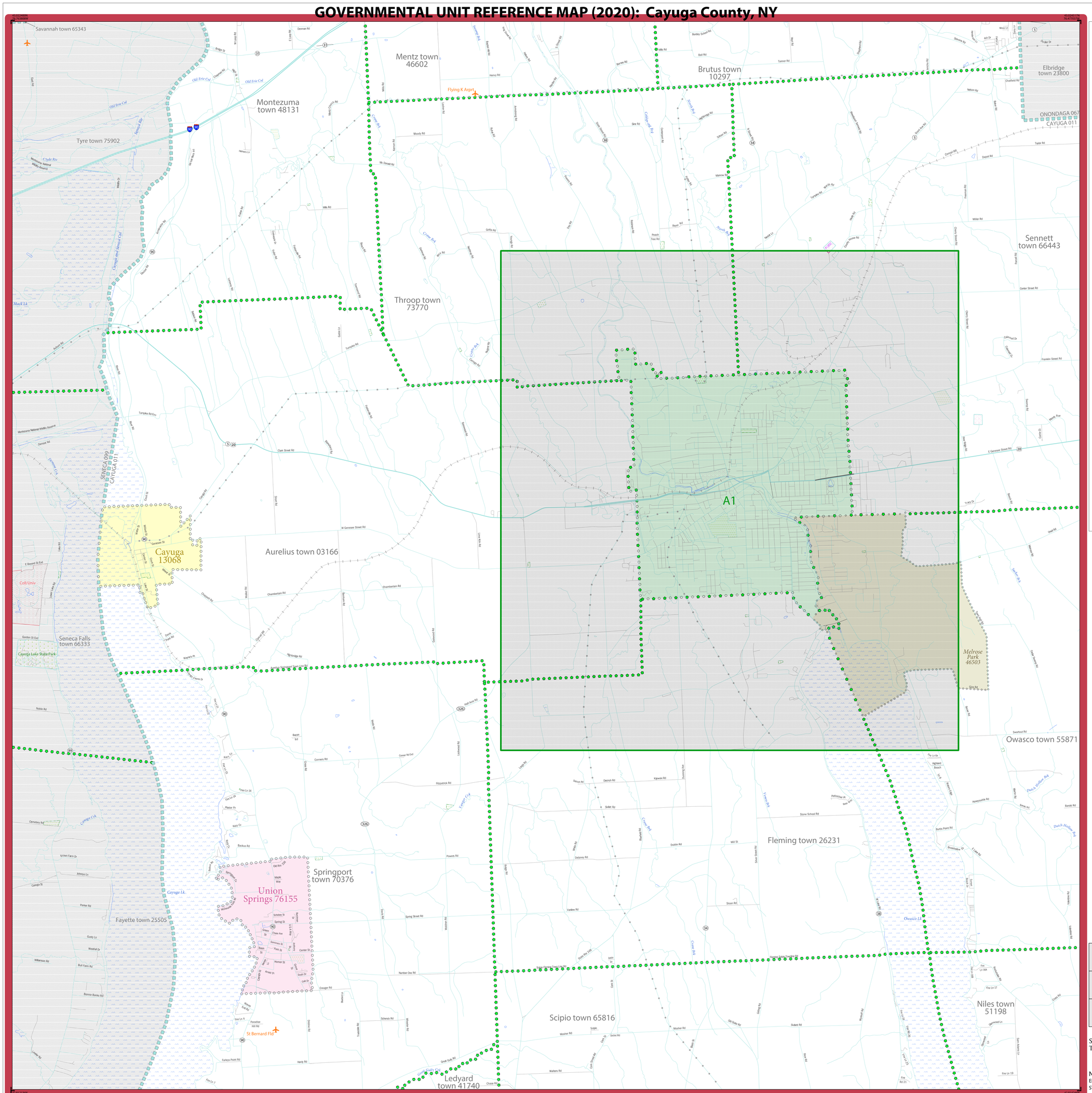

LEGEND

SYMBOL DESCRIPTION	SYMBOL	LABEL STYLE
Federal American Indian Reservation		L'ANSE RESERVATION (TA 1880)
Off-Reservation Trust Land		T1880
American Indian Tribal Subdivision		SHONTO (620)
Alaska Native Regional Corporation (ANRC)		*NANA ANRC 52120*
State (or statistically equivalent entity)		NEW YORK 36
County (or statistically equivalent entity)		ERIE 029
Minor Civil Division (MCD)[1]		Lee town 41460
Census County Division (CCD)[2]		*Jemez CCD 91650*
Consolidated City		MILFORD 47500
Incorporated Place[3]		Davis 18100
Census Designated Place (CDP)[2]		*Cochiti 16560*

DESCRIPTION	SYMBOL	DESCRIPTION	SYMBOL
Interstate	5	Water Body	*Pleasant Lake*
U.S. Highway	2	Swamp or Marsh	*Okefenokee Swamp*
State Highway	4	Glacier	*Bering Glacier*
Other Road	Marsh Ln	Airport, Airfield, or Helicopter Landing Pad	Dinard Airfield
Cul-de-sac		College or University	Coll/Univ
Circle		Military	Fort Belvoir
Geographic Offset or Corridor		Prison or Juvenile Detention Center	P/JDC
4WD Trail, Stairway, Alley, Walkway, or Ferry		Cemetery	Powell Cmtry
Railroad	Southern RR	Golf Course	Pinehurst GlfCrs
Pipeline or Power Line		National Park or Forest	Yosemite NP
Ridge or Fence		Other Park	St Francis Park
Property Line or Nonvisible Boundary		Outside Subject Area	
Perennial Stream	*Tumbling Cr*	Inset Area	A1
Intermittent Stream	*Piney Cr*		
Mountain Peak or Hill	*Mt. Baker*		

Where state, county, and/or MCD/CCD boundaries coincide, the map shows the boundary symbol for only the highest-ranking of these boundaries. Where American Indian reservation and American Indian tribal subdivision boundaries coincide, the map shows only the American Indian reservation boundaries.

Entity names are followed by either their FIPS code or census code; parentheses indicate a census code.

1 "MCD" indicates a false MCD. These are for Census Bureau use only.

2 The CCD and CDP boundaries represent statistical entities only and are not updated through the BAS.

3 Incorporated place name color corresponds to the incorporated place fill color.

Due to space limitations, some road names, along with other feature and geography names on the map, may not be shown.

The Census Bureau stores primary and alternate road names, but only primary road names are used to label the roads on these maps.

Key to Adjacent Sheets

	4	5
	6	7
	8	9

Sheet Location within Entity

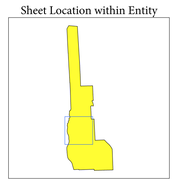

Sheet 6 of 9 PARENT sheets
Total Sheets: 11 (Index 1; Parent 9; Inset 1)

NAME: Cayuga County (011)
ENTITY TYPE: County or statistically equivalent entity
ST: New York (36)

INDEX OR PARENT SHEET #: 006
INSET SHEET #: 000000

2020 COUNTY REF MAP (PARENT)

5340236011000000006000000

All legal boundaries and names are as reported through the 2020 Boundary and Annexation Survey (BAS) and Boundary Validation Program (BVP). The boundaries shown on this map are for Census Bureau statistical data collection and tabulation purposes only; their depiction and designation for statistical purposes does not constitute a determination of jurisdictional authority or rights of ownership or entitlement.

Data Source: U.S. Census Bureau's MAF/TIGER database (TAB20), November 2020
Created by Geography Division: December 09, 2020

U.S. DEPARTMENT OF COMMERCE U.S. Census Bureau

Projection: Albers Equal Area Conic
Datum: NAD 83
Spheroid: GRS 80
1st Standard Parallel: 41 14 01
2nd Standard Parallel: 44 15 33
Central Meridian: -75 46 13
Latitude of Projection's Origin: 40 28 38
False Easting: 0
False Northing: 0

0 0.9 1.8 2.7 3.6 4.5 Kilometers
0 0.6 1.2 1.8 2.4 3 Miles
The plotted map scale is 1:32,000

N W E S

Boundary and Annexation Survey (BAS) ID: 23601100000
BAS Submission Deadline: March 1, 2021

PDF versions of the BAS maps are available at:
www.census.gov/programs-surveys/bas/geographies.html

For more information, or to request additional maps, please email geo.bas@census.gov, call 1-800-972-5651, or visit www.census.gov/programs-surveys/bas.html.

United States Census Bureau

GOVERNMENTAL UNIT REFERENCE MAP (2020): Cayuga County, NY

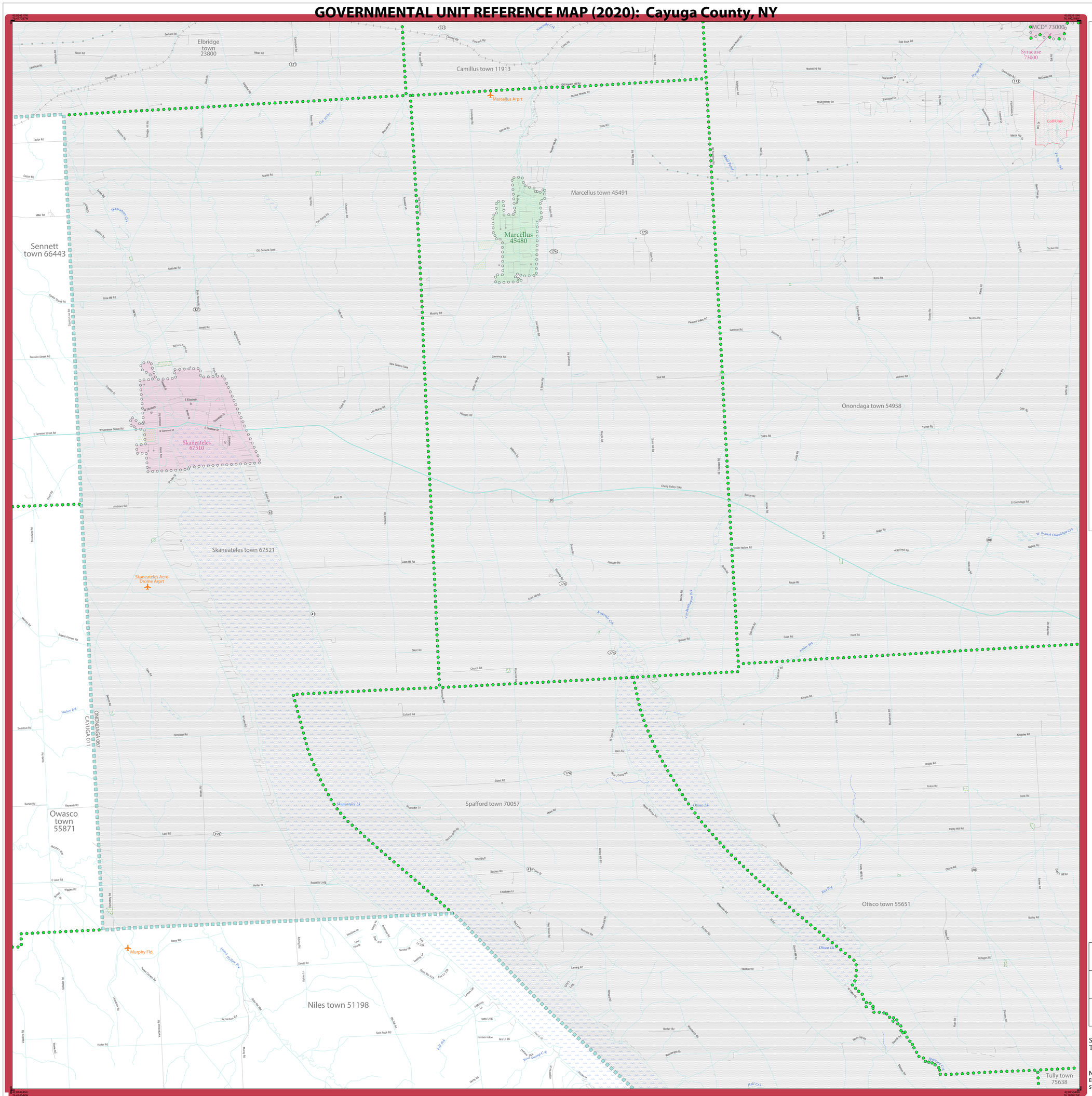

LEGEND

SYMBOL DESCRIPTION	SYMBOL	LABEL STYLE
Federal American Indian Reservation		L'ANSE RESERVATION (TA 1880)
Off-Reservation Trust Land		T1880
American Indian Tribal Subdivision		SHONTO (620)
Alaska Native Regional Corporation (ANRC)		*NANA ANRC 52120*
State (or statistically equivalent entity)		NEW YORK 36
County (or statistically equivalent entity)		ERIE 029
Minor Civil Division (MCD)[1]		Lee town 41460
Census County Division (CCD)[2]		*Jemez CCD 91650*
Consolidated City		MILFORD 47500
Incorporated Place[3]		Davis 18100
Census Designated Place (CDP)[2]		*Cochiti 16560*

DESCRIPTION	SYMBOL
Interstate	5
U.S. Highway	2
State Highway	4
Other Road	Marsh Ln
Cul-de-sac	
Circle	
Geographic Offset or Corridor	
4WD Trail, Stairway, Alley, Walkway, or Ferry	
Railroad	Southern RR
Pipeline or Power Line	
Ridge or Fence	
Property Line or Nonvisible Boundary	
Perennial Stream	*Tumbling Cr*
Intermittent Stream	*Piney Cr*
Mountain Peak or Hill	*Mt. Baker*

DESCRIPTION	SYMBOL
Water Body	*Pleasant Lake*
Swamp or Marsh	*Okefenokee Swamp*
Glacier	*Bering Glacier*
Airport, Airfield, or Helicopter Landing Pad	Donald Airfield
College or University	Coll/Univ
Military	Fort Belvoir
Prison or Juvenile Detention Center	P/JDC
Cemetery	Powell Cmtry
Golf Course	Pinehurst GlfCrs
National Park or Forest	Yosemite NP
Other Park	St Francis Park
Outside Subject Area	
Inset Area	A1

Where state, county, and/or MCD/CCD boundaries coincide, the map shows the boundary symbol for only the highest-ranking of these boundaries. Where American Indian reservation and American Indian tribal subdivision boundaries coincide, the map shows only the American Indian reservation boundaries.

Entity names are followed by either their FIPS code or census code; parentheses indicate a census code.

1 'MCD*' indicates a false MCD. These are for Census Bureau use only.

2 The CCD and CDP boundaries represent statistical entities only and are not updated through the BAS.

3 Incorporated place name color corresponds to the incorporated place fill color.

Due to space limitations, some road names, along with other feature and geography names on the map, may not be shown.

The Census Bureau stores primary and alternate road names, but only primary road names are used to label the roads on these maps.

Key to Adjacent Sheets

4	5	
6	7	
8	9	

Sheet Location within Entity

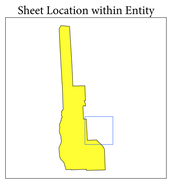

Sheet 7 of 9 PARENT sheets
Total Sheets: 11 (Index 1; Parent 9; Inset 1)

NAME: Cayuga County (011)
ENTITY TYPE: County or statistically equivalent entity
ST: New York (36)

INDEX OR PARENT SHEET #: 007
INSET SHEET #: 000000

2020 COUNTY REF MAP (PARENT)

5340236011000000007000000

All legal boundaries and names are as reported through the 2020 Boundary and Annexation Survey (BAS) and Boundary Validation Program (BVP). The boundaries shown on this map are for Census Bureau statistical data collection and tabulation purposes only; their depiction and designation for statistical purposes does not constitute a determination of jurisdictional authority or rights of ownership or entitlement.

Data Source: U.S. Census Bureau's MAF/TIGER database (TAB20), November 2020
Created by Geography Division: December 09, 2020

U.S. DEPARTMENT OF COMMERCE U.S. Census Bureau

Projection: Albers Equal Area Conic
Datum: NAD 83
Spheroid: GRS 80
1st Standard Parallel: 41 14 01
2nd Standard Parallel: 44 15 33
Central Meridian: -75 46 13
Latitude of Projection's Origin: 40 28 38
False Easting: 0
False Northing: 0

0 0.9 1.8 2.7 3.6 4.5 Kilometers
0 0.6 1.2 1.8 2.4 3 Miles
The plotted map scale is 1:32,000

N W E S

Boundary and Annexation Survey (BAS) ID: 23601100000
BAS Submission Deadline: March 1, 2021

PDF versions of the BAS maps are available at:
www.census.gov/programs-surveys/bas/geographies.html

For more information, or to request additional maps, please email geo.bas@census.gov, call 1-800-972-5651, or visit www.census.gov/programs-surveys/bas.html.

United States Census Bureau

GOVERNMENTAL UNIT REFERENCE MAP (2020): Cayuga County, NY

LEGEND

SYMBOL DESCRIPTION	SYMBOL	LABEL STYLE
Federal American Indian Reservation		L'ANSE RESERVATION (TA 1880)
Off-Reservation Trust Land		T1880
American Indian Tribal Subdivision		SHONTO (620)
Alaska Native Regional Corporation (ANRC)		NANA ANRC 52120
State (or statistically equivalent entity)		NEW YORK 36
County (or statistically equivalent entity)		ERIE 029
Minor Civil Division (MCD)[1]		Lee town 41460
Census County Division (CCD)[2]		Jemez CCD 91650
Consolidated City		MILFORD 47500
Incorporated Place[3]		Davis 18100
Census Designated Place (CDP)[2]		Cochiti 16560

DESCRIPTION	SYMBOL	DESCRIPTION	SYMBOL
Interstate	5	Water Body	Pleasant Lake
U.S. Highway	2	Swamp or Marsh	Okefenokee Swamp
State Highway	4	Glacier	Bering Glacier
Other Road	Marsh Ln	Airport, Airfield, or Helicopter Landing Pad	Dönärd Airfield
Cul-de-sac		College or University	Coll/Univ
Circle		Military	Fort Belvoir
Geographic Offset or Corridor		Prison or Juvenile Detention Center	P/JDC
4WD Trail, Stairway, Alley, Walkway, or Ferry		Cemetery	Powell Cmtry
Railroad	Southern RR	Golf Course	Pinehurst GlfCrs
Pipeline or Power Line		National Park or Forest	Yosemite NP
Ridge or Fence		Other Park	St Francis Park
Property Line or Nonvisible Boundary		Outside Subject Area	
Perennial Stream	Tumbling Cr	Inset Area	A1
Intermittent Stream	Piney Cr		
Mountain Peak or Hill	Mt. Baker		

Where state, county, and/or MCD/CCD boundaries coincide, the map shows the boundary symbol for only the highest-ranking of these boundaries. Where American Indian reservation and American Indian tribal subdivision boundaries coincide, the map shows only the American Indian reservation boundaries.

Entity names are followed by either their FIPS code or census code; parentheses indicate a census code.

1 "MCD" indicates a false MCD. These are for Census Bureau use only.

2 The CCD and CDP boundaries represent statistical entities only and are not updated through the BAS.

3 Incorporated place name color corresponds to the incorporated place fill color.

Due to space limitations, some road names, along with other feature and geography names on the map, may not be shown.

The Census Bureau stores primary and alternate road names, but only primary road names are used to label the roads on these maps.

Key to Adjacent Sheets

	6	7
	8	9

Sheet Location within Entity

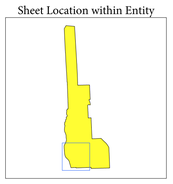

Sheet 8 of 9 PARENT sheets
Total Sheets: 11 (Index 1; Parent 9; Inset 1)

NAME: Cayuga County (011)
ENTITY TYPE: County or statistically equivalent entity
ST: New York (36)

INDEX OR PARENT SHEET #: 008
INSET SHEET #: 000000

2020 COUNTY REF MAP (PARENT)

5340236011000000008000000

All legal boundaries and names are as reported through the 2020 Boundary and Annexation Survey (BAS) and Boundary Validation Program (BVP). The boundaries shown on this map are for Census Bureau statistical data collection and tabulation purposes only; their depiction and designation for statistical purposes does not constitute a determination of jurisdictional authority or rights of ownership or entitlement.

Data Source: U.S. Census Bureau's MAF/TIGER database (TAB20), November 2020
Created by Geography Division: December 09, 2020

U.S. DEPARTMENT OF COMMERCE U.S. Census Bureau

Projection: Albers Equal Area Conic
Datum: NAD 83
Spheroid: GRS 80
1st Standard Parallel: 41 14 01
2nd Standard Parallel: 44 15 33
Central Meridian: -75 46 13
Latitude of Projection's Origin: 40 28 38
False Easting: 0
False Northing: 0

0 0.9 1.8 2.7 3.6 4.5 Kilometers
0 0.6 1.2 1.8 2.4 3 Miles
The plotted map scale is 1:32,000

N W E S

Boundary and Annexation Survey (BAS) ID: 23601100000
BAS Submission Deadline: March 1, 2021

PDF versions of the BAS maps are available at:
www.census.gov/programs-surveys/bas/geographies.html

For more information, or to request additional maps, please email geo.bas@census.gov, call 1-800-972-5651, or visit www.census.gov/programs-surveys/bas.html.

GOVERNMENTAL UNIT REFERENCE MAP (2020): Cayuga County, NY

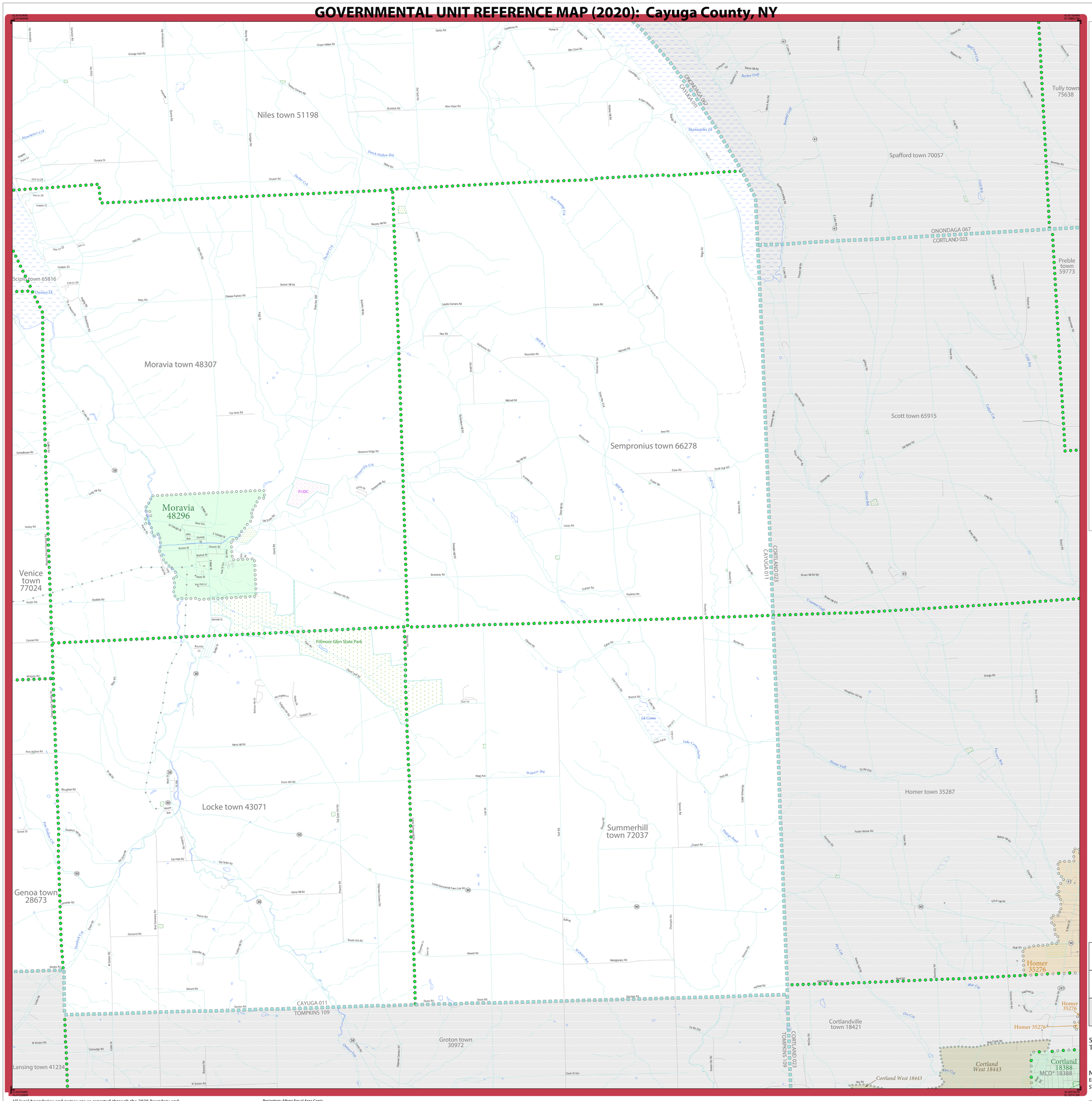

LEGEND

SYMBOL DESCRIPTION	SYMBOL	LABEL STYLE
Federal American Indian Reservation		L'ANSE RESERVATION (TA 1880)
Off-Reservation Trust Land		T1880
American Indian Tribal Subdivision		SHONTO (620)
Alaska Native Regional Corporation (ANRC)		NANA ANRC 52120
State (or statistically equivalent entity)		NEW YORK 36
County (or statistically equivalent entity)		ERIE 029
Minor Civil Division (MCD)[1]		Lee town 41460
Census County Division (CCD)[2]		Jemez CCD 91650
Consolidated City		MILFORD 47500
Incorporated Place[3]		Davis 18100
Census Designated Place (CDP)[2]		Cochiti 16560

DESCRIPTION	SYMBOL	DESCRIPTION	SYMBOL
Interstate	5	Water Body	Pleasant Lake
U.S. Highway	2	Swamp or Marsh	Okefenokee Swamp
State Highway	4	Glacier	Bering Glacier
Other Road	Marsh Ln	Airport, Airfield, or Helicopter Landing Pad	Dönard Airfield
Cul-de-sac		College or University	Coll/Univ
Circle		Military	Fort Belvoir
Geographic Offset or Corridor		Prison or Juvenile Detention Center	P/JDC
4WD Trail, Stairway, Alley, Walkway, or Ferry		Cemetery	Powell Cmtry
Railroad	Southern RR	Golf Course	Pinehurst Gl/Crs
Pipeline or Power Line		National Park or Forest	Yosemite NP
Ridge or Fence		Other Park	St Francis Park
Property Line or Nonvisible Boundary		Outside Subject Area	
Perennial Stream	Tumbling Cr	Inset Area	A1
Intermittent Stream	Piney Cr		
Mountain Peak or Hill	Mt. Baker		

Where state, county, and/or MCD/CCD boundaries coincide, the map shows the boundary symbol for only the highest-ranking of these boundaries. Where American Indian reservation and American Indian tribal subdivision boundaries coincide, the map shows only the American Indian reservation boundaries.

Entity names are followed by either their FIPS code or census code; parentheses indicate a census code.

1 'MCD*' indicates a false MCD. These are for Census Bureau use only.

2 The CCD and CDP boundaries represent statistical entities only and are not updated through the BAS.

3 Incorporated place name color corresponds to the incorporated place fill color.

Due to space limitations, some road names, along with other feature and geography names on the map, may not be shown.

The Census Bureau stores primary and alternate road names, but only primary road names are used to label the roads on these maps.

Key to Adjacent Sheets

6	7	
8	9	

Sheet Location within Entity

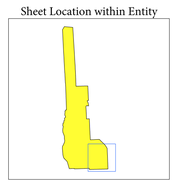

Sheet 9 of 9 PARENT sheets
Total Sheets: 11 (Index 1; Parent 9; Inset 1)

NAME: Cayuga County (011)
ENTITY TYPE: County or statistically equivalent entity
ST: New York (36)

INDEX OR PARENT SHEET #: 009
INSET SHEET #: 000000

2020 COUNTY REF MAP (PARENT)

5340236011000000009000000

All legal boundaries and names are as reported through the 2020 Boundary and Annexation Survey (BAS) and Boundary Validation Program (BVP). The boundaries shown on this map are for Census Bureau statistical data collection and tabulation purposes only; their depiction and designation for statistical purposes does not constitute a determination of jurisdictional authority or rights of ownership or entitlement.

Data Source: U.S. Census Bureau's MAF/TIGER database (TAB20), November 2020
Created by Geography Division: December 09, 2020

U.S. DEPARTMENT OF COMMERCE U.S. Census Bureau

Projection: Albers Equal Area Conic
Datum: NAD 83
Spheroid: GRS 80
1st Standard Parallel: 41 14 01
2nd Standard Parallel: 44 15 33
Central Meridian: -75 46 13
Latitude of Projection's Origin: 40 28 38
False Easting: 0
False Northing: 0

0 0.9 1.8 2.7 3.6 4.5 Kilometers
0 0.6 1.2 1.8 2.4 3 Miles
The plotted map scale is 1:32,000

N W E S

Boundary and Annexation Survey (BAS) ID: 23601100000
BAS Submission Deadline: March 1, 2021

PDF versions of the BAS maps are available at:
www.census.gov/programs-surveys/bas/geographies.html

For more information, or to request additional maps, please email geo.bas@census.gov, call 1-800-972-5651, or visit www.census.gov/programs-surveys/bas.html.

United States Census Bureau

GOVERNMENTAL UNIT REFERENCE MAP (2020): Cayuga County, NY

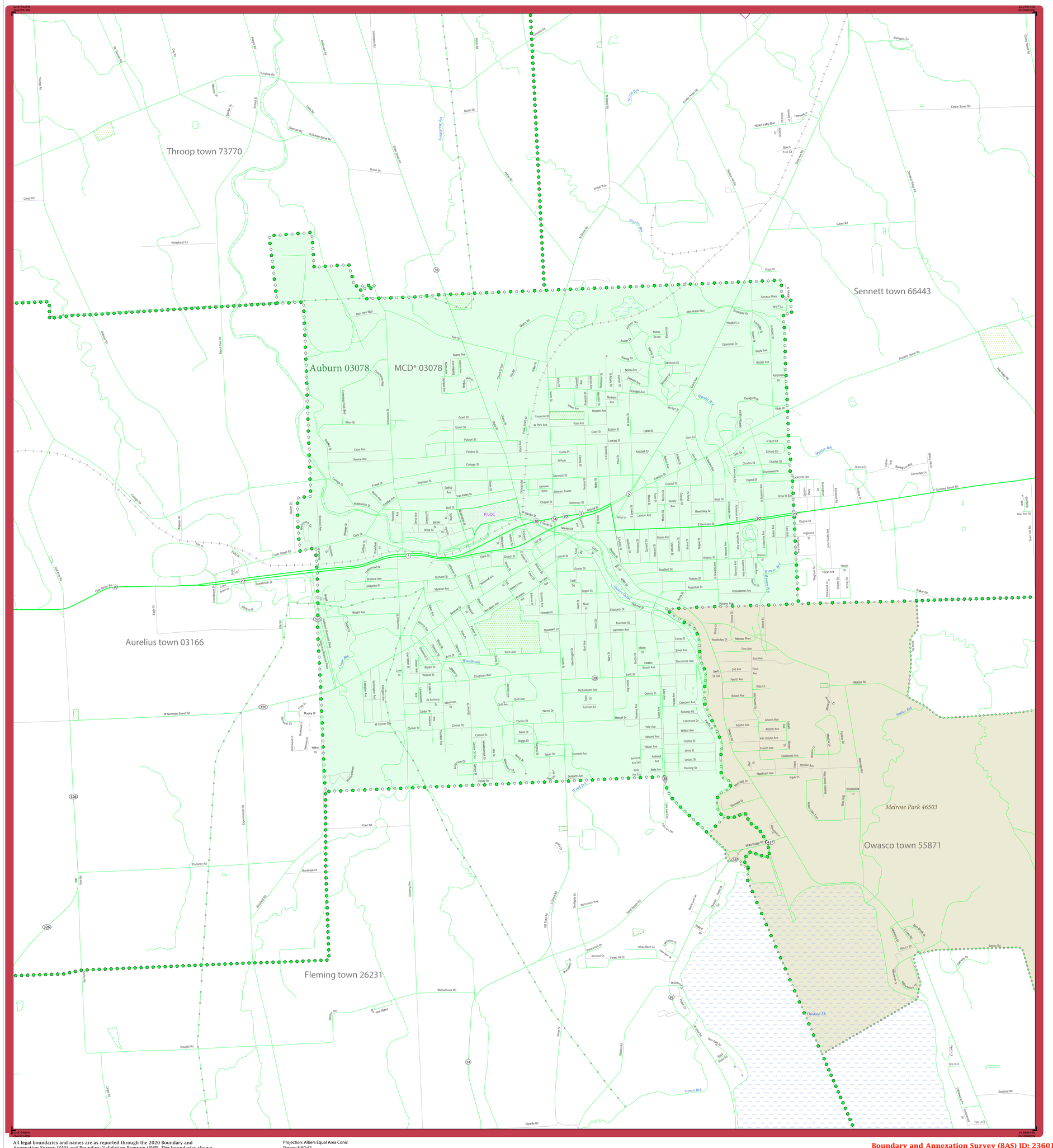

LEGEND

SYMBOL DESCRIPTION	SYMBOL	LABEL STYLE
Federal American Indian Reservation		L'ANSE RESERVATION (TA 1880)
Off-Reservation Trust Land		T1880
American Indian Tribal Subdivision		SHONTO (620)
Alaska Native Regional Corporation (ANRC)		NANA ANRC 52120
State (or statistically equivalent entity)		NEW YORK 36
County (or statistically equivalent entity)		ERIE 029
Minor Civil Division (MCD)[1]		Lee town 41460
Census County Division (CCD)[2]		Jemez CCD 91650
Consolidated City		MILFORD 47500
Incorporated Place[3]		Davis 18100
Census Designated Place (CDP)[2]		Cochiti 16560

DESCRIPTION	SYMBOL	DESCRIPTION	SYMBOL
Interstate	5	Water Body	Pleasant Lake
U.S. Highway	2	Swamp or Marsh	Okefenokee Swamp
State Highway	4	Glacier	Bering Glacier
Other Road	Marsh Ln	Airport, Airfield, or Helicopter Landing Pad	Dönärd Airfort
Cul-de-sac		College or University	Coll/Univ
Circle		Military	Fort Belvoir
Geographic Offset or Corridor		Prison or Juvenile Detention Center	PJDC
4WD Trail, Stairway, Alley, Walkway, or Ferry		Cemetery	Powell Cmtry
Railroad	Southern RR	Golf Course	Pinehurst GlfCrs
Pipeline or Power Line		National Park or Forest	Yosemite NP
Ridge or Fence		Other Park	St Francis Park
Property Line or Nonvisible Boundary		Outside Subject Area	
Perennial Stream	Tumbling Cr	Inset Area	A1
Intermittent Stream	Piney Cr		
Mountain Peak or Hill	Mt. Baker		

Where state, county, and/or MCD/CCD boundaries coincide, the map shows the boundary symbol for only the highest-ranking of these boundaries. Where American Indian reservation and American Indian tribal subdivision boundaries coincide, the map shows only the American Indian reservation boundaries.

Entity names are followed by either their FIPS code or census code; parentheses indicate a census code.

1 'MCD*' indicates a false MCD. These are for Census Bureau use only.

2 The CCD and CDP boundaries represent statistical entities only and are not updated through the BAS.

3 Incorporated place name color corresponds to the incorporated place fill color.

Due to space limitations, some road names, along with other feature and geography names on the map, may not be shown.

The Census Bureau stores primary and alternate road names, but only primary road names are used to label the roads on these maps.

Sheet Location within Entity

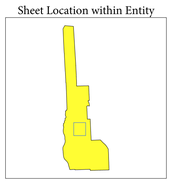

Sheet A1 of 1 INSET sheets
Total Sheets: 11 (Index 1; Parent 9; Inset 1)

NAME: Cayuga County (011)
ENTITY TYPE: County or statistically equivalent entity
ST: New York (36)

INDEX OR PARENT SHEET #: 006
INSET SHEET #: 006501

2020 COUNTY REF MAP (INSET)

5340236011000000006006501

All legal boundaries and names are as reported through the 2020 Boundary and Annexation Survey (BAS) and Boundary Validation Program (BVP). The boundaries shown on this map are for Census Bureau statistical data collection and tabulation purposes only; their depiction and designation for statistical purposes does not constitute a determination of jurisdictional authority or rights of ownership or entitlement.

Data Source: U.S. Census Bureau's MAF/TIGER database (TAB20), November 2020
Created by Geography Division: December 09, 2020

U.S. DEPARTMENT OF COMMERCE U.S. Census Bureau

Projection: Albers Equal Area Conic
Datum: NAD 83
Spheroid: GRS 80
1st Standard Parallel: 41 14 01
2nd Standard Parallel: 44 15 33
Central Meridian: -75 46 13
Latitude of Projection's Origin: 40 28 38
False Easting: 0
False Northing: 0

0 0.4 0.8 1.2 1.6 2 Kilometers
0 0.3 0.6 0.9 1.2 1.5 Miles
The plotted map scale is 1:15,430

N W E S

Boundary and Annexation Survey (BAS) ID: 23601100000
BAS Submission Deadline: March 1, 2021

PDF versions of the BAS maps are available at: www.census.gov/programs-surveys/bas/geographies.html

For more information, or to request additional maps, please email geo.bas@census.gov, call 1-800-972-5651, or visit www.census.gov/programs-surveys/bas.html.

United States Census Bureau