GOVERNMENTAL UNIT REFERENCE MAP (2020): Waverly town, NY

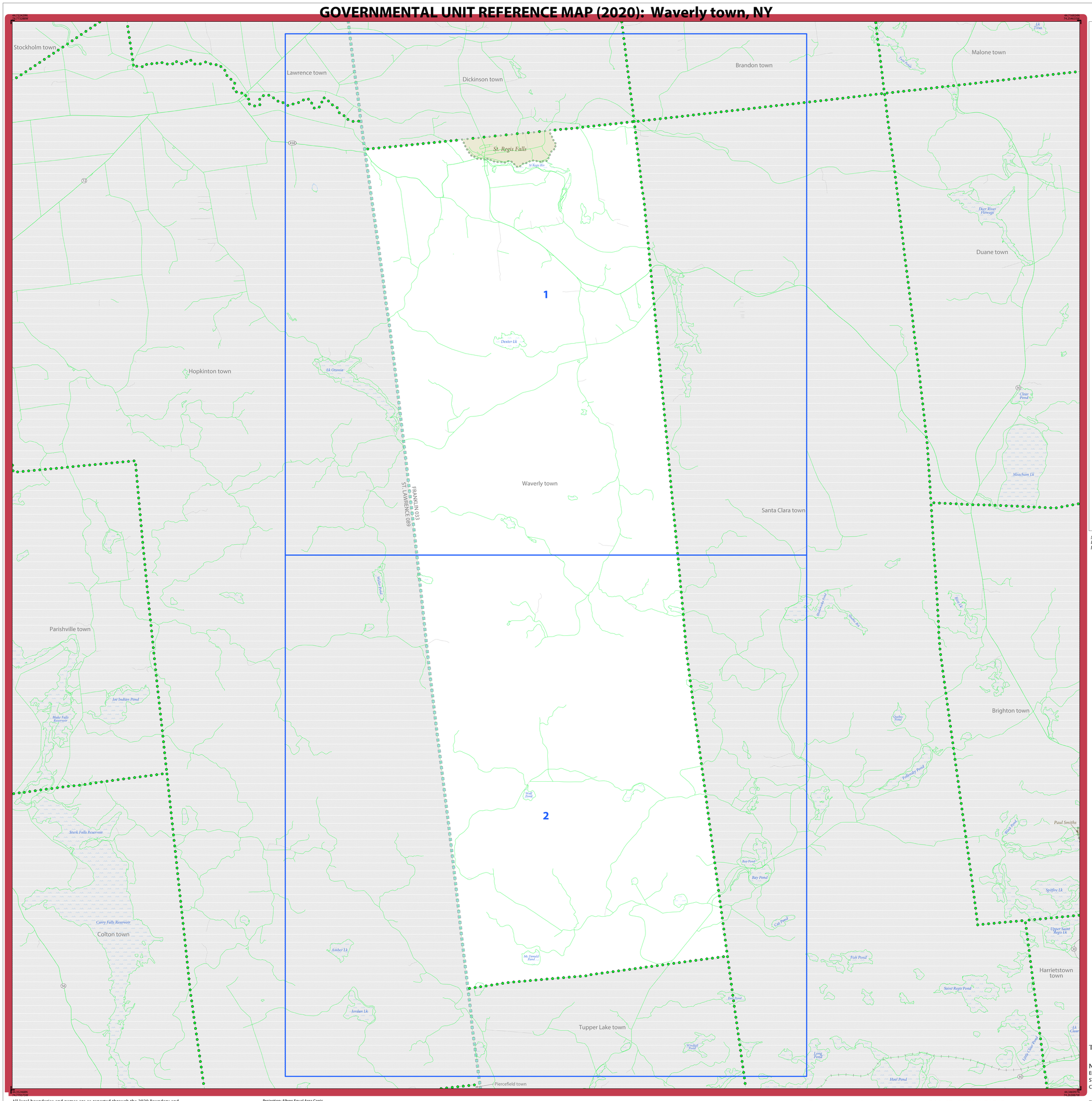

LEGEND

SYMBOL DESCRIPTION	SYMBOL	LABEL STYLE
Federal American Indian Reservation		L'ANSE RESERVATION (TA 1880)
Off-Reservation Trust Land		T1880
American Indian Tribal Subdivision		SHONTO (620)
Alaska Native Regional Corporation (ANRC)		NANA ANRC 52120
State (or statistically equivalent entity)		NEW YORK 36
County (or statistically equivalent entity)		ERIE 029
Minor Civil Division (MCD)[1]		Lee town 41460
Census County Division (CCD)[2]		Jemez CCD 91650
Consolidated City		MILFORD 47500
Incorporated Place[3]		Davis 18100
Census Designated Place (CDP)[2]		Cochiti 16560

DESCRIPTION	SYMBOL	DESCRIPTION	SYMBOL
Interstate	5	Water Body	Pleasant Lake
U.S. Highway	2	Swamp or Marsh	Okefenokee Swamp
State Highway	4	Glacier	Bering Glacier
Other Road	Marsh Ln	Airport, Airfield, or Helicopter Landing Pad	Dinard Airport
Cul-de-sac		College or University	Coll/Univ
Circle		Military	Fort Belvoir
Geographic Offset or Corridor		Prison or Juvenile Detention Center	P/JDC
4WD Trail, Stairway, Alley, Walkway, or Ferry		Cemetery	Powell Cmtry
Railroad	Southern RR	Golf Course	Pinehurst GlfCrs
Pipeline or Power Line		National Park or Forest	Yosemite NP
Ridge or Fence		Other Park	St Francis Park
Property Line or Nonvisible Boundary		Outside Subject Area	
Perennial Stream	Tumbling Cr	Inset Area	A1
Intermittent Stream	Piney Cr		
Mountain Peak or Hill	Mt. Baker		

Where state, county, and/or MCD/CCD boundaries coincide, the map shows the boundary symbol for only the highest-ranking of these boundaries. Where American Indian reservation and American Indian tribal subdivision boundaries coincide, the map shows only the American Indian reservation boundaries.

Entity names are followed by either their FIPS code or census code; parentheses indicate a census code.

1 'MCD*' indicates a false MCD. These are for Census Bureau use only.

2 The CCD and CDP boundaries represent statistical entities only and are not updated through the BAS.

3 Incorporated place name color corresponds to the incorporated place fill color.

Due to space limitations, some road names, along with other feature and geography names on the map, may not be shown.

The Census Bureau stores primary and alternate road names, but only primary road names are used to label the roads on these maps.

Note: This index map sheet provides the map sheet configuration in relation to the subject entity. Due to scale limitations, map content may be simplified. Refer to parent and/or inset map sheets for detailed map content.

Total Sheets: 3 (Index 1; Parent 2; Inset 0)

NAME: Waverly town (78795)
ENTITY TYPE: Minor Civil Division
ST: New York (36)
CO: Franklin (033)

INDEX OR PARENT SHEET #: 000
INSET SHEET #: 000000

2020 MCD REF MAP (INDEX)

5370336033787950000000000

All legal boundaries and names are as reported through the 2020 Boundary and Annexation Survey (BAS) and Boundary Validation Program (BVP). The boundaries shown on this map are for Census Bureau statistical data collection and tabulation purposes only; their depiction and designation for statistical purposes does not constitute a determination of jurisdictional authority or rights of ownership or entitlement.

Data Source: U.S. Census Bureau's MAF/TIGER database (TAB20), November 2020
Created by Geography Division: December 11, 2020

U.S. DEPARTMENT OF COMMERCE U.S. Census Bureau

Projection: Albers Equal Area Conic
Datum: NAD 83
Spheroid: GRS 80
1st Standard Parallel: 41 14 01
2nd Standard Parallel: 44 15 33
Central Meridian: -75 46 13
Latitude of Projection's Origin: 40 28 38
False Easting: 0
False Northing: 0

0 1 2 3 4 5 Kilometers
0 1 2 3 4 5 Miles
The plotted map scale is 1:56,293

N W E S

Boundary and Annexation Survey (BAS) ID: 33603378795
BAS Submission Deadline: March 1, 2021

PDF versions of the BAS maps are available at:
www.census.gov/programs-surveys/bas/geographies.html

For more information, or to request additional maps, please email geo.bas@census.gov, call 1-800-972-5651, or visit www.census.gov/programs-surveys/bas.html.

United States Census Bureau

GOVERNMENTAL UNIT REFERENCE MAP (2020): Waverly town, NY

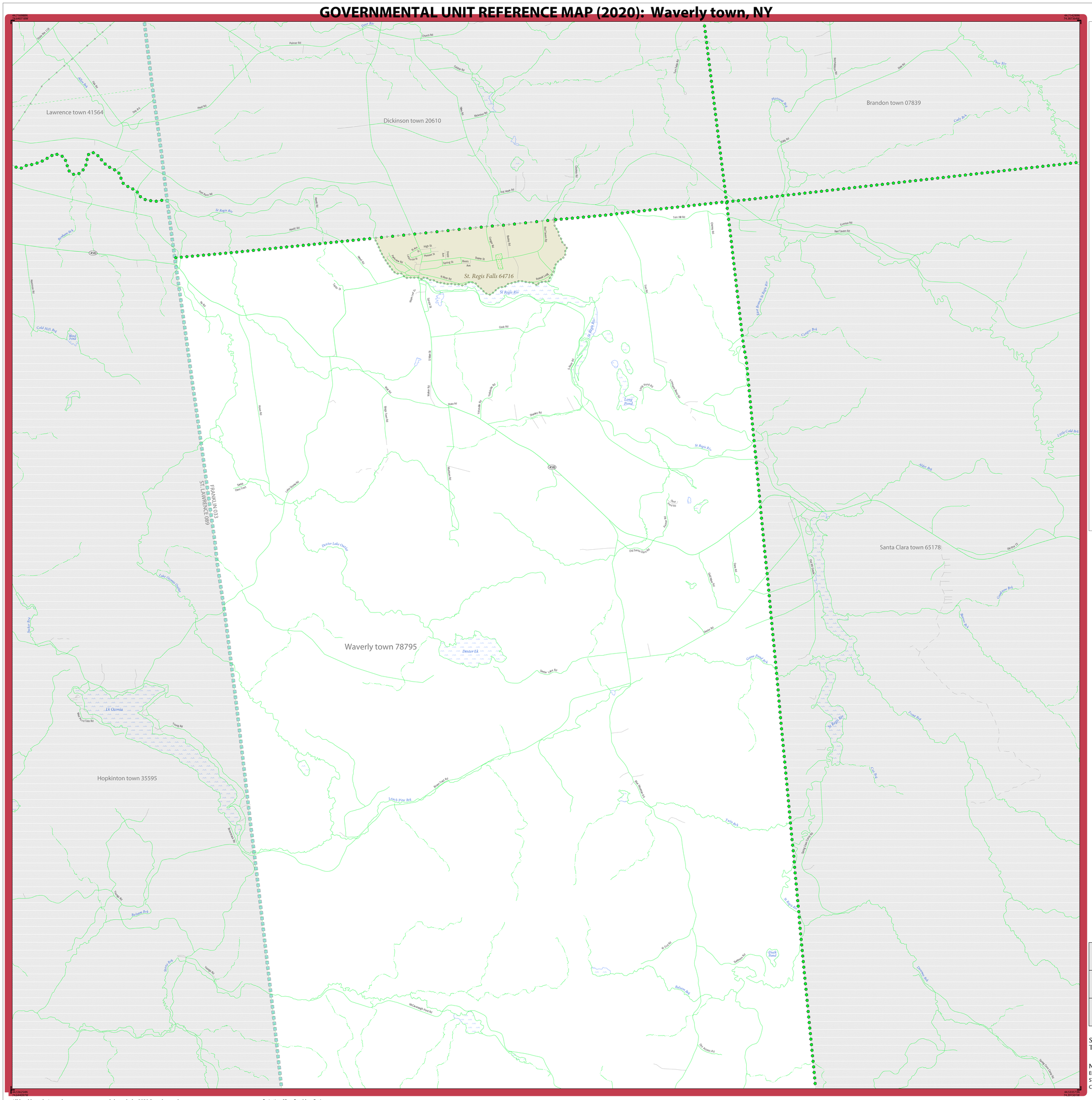
Lawrence town 41564
Dickinson town 20610
Brandon town 07839
St. Regis Falls 64716
Santa Clara town 65178
Waverly town 78795
Hopkinton town 35595
FRANKLIN 033
ST LAWRENCE 089
St Regis Riv
Dexter Lk
Lk Ozonia
Long Pond
Duck Pond
Blond Pond
Cold Hill Brk
Dexter Lake Outlet
Lake Ozonia Outlet
Little Cold Brk
Cranberry Brk
Beaver Brk
Cow Pond Brk
Trout Brk
Cole Brk
Stitch Pine Brk
Tyler Brk
Balsam Brk
Dingle Brk
Sandy Creek Rd
Old Stone Rd
McDonough Pond Rd
Bear Trap Rd
Dexter Lake Rd
Old Santa Clara Rd
Old Lake Rd
Old Brick Rd
Old Bog Rd
Old Erie Dr
Dent Rd
Peter Rd
Stacy Rd
Balsam Rd
Sabbus Rd
Bk Shanty Ln
Sand Creek Rd
Sweet Rd
Bear Trap Rd
Stitch Pine Rd
Bunnell Rd
Tompkins Rd
Tompkins Rd
Lake Ozonia Rd
Mud Pond Rd
Young Rd
Lake Dennis Rd
Sieka Clara Trail
Dickinson Rd
Mckinney Rd
Shaley Rd
Wate Rd
Cook Rd
Ridge Town Rd
Hall Rd
Hall Rd
Ridge Rd
Vanscoy Rd
Lake Rd
Lake Rd
Stone Rd
Stone Rd
Stone Rd
Spencer Rd
Spencer Rd
Spencer

GOVERNMENTAL UNIT REFERENCE MAP (2020): Waverly town, NY

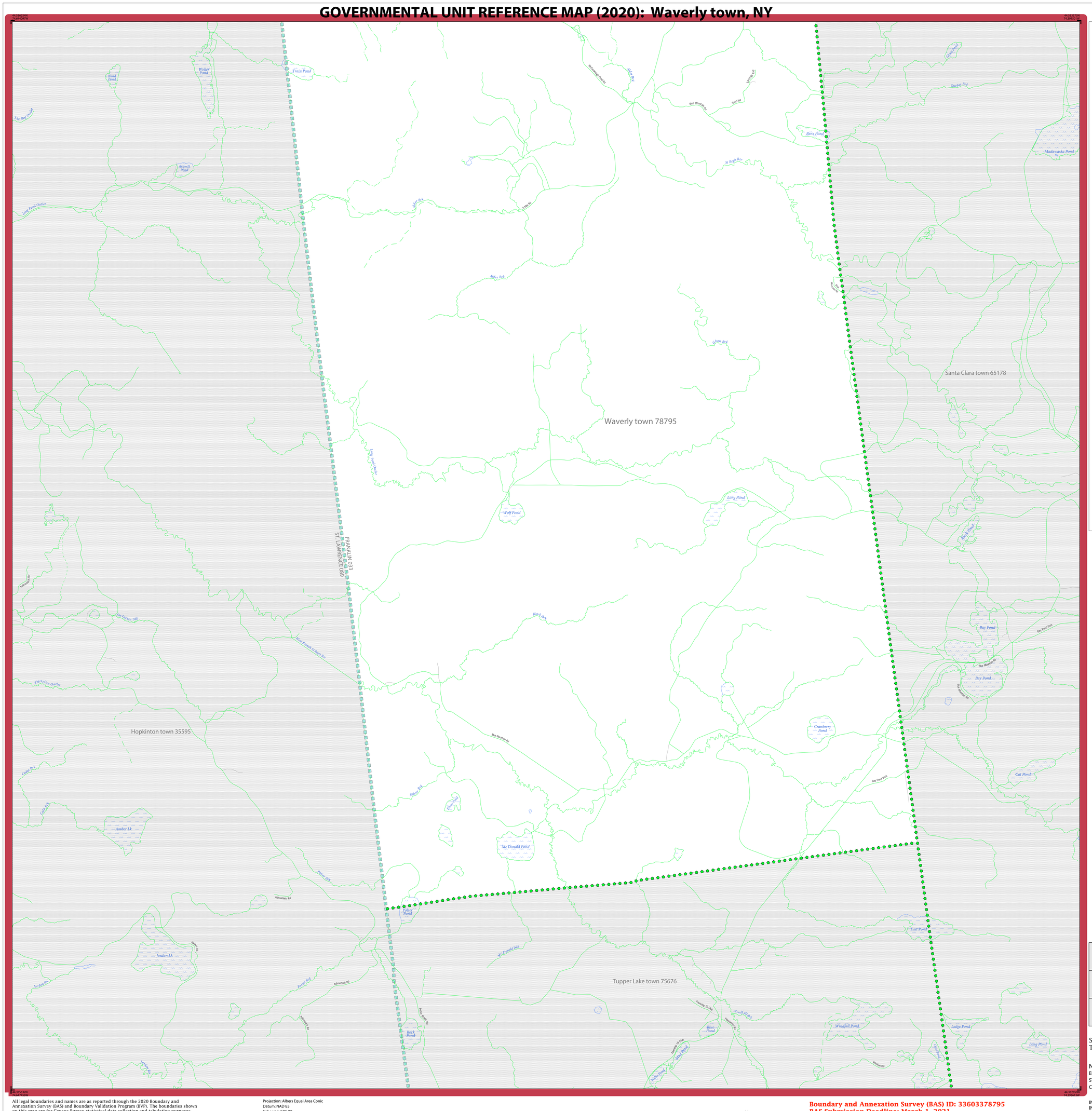
Waverly town 78795
Santa Clara town 65178
Hopkinton town 35595
Tupper Lake town 75676
FRANKLIN 033
ST. LAWRENCE 089
Train Pond
Weller Pond
Blood Pond
The Big Shelf
Arquett Pond
Long Pond Outlet
Alder Brk
Mc Donald Pond
Bay Pond
Cranberry Pond
Cat Pond
East Pond
Lodge Pond
Long Pond
Wolf Pond
Rock Pond
Amber Lk
Jordan Lk
Blue Mountain Rd
Bay Pond Rd
Madawaska Pond
Osgood Brk
Cold Brk
Fifteen Brk
Fifteen Pond
Fifteen Rd
Kilmanock Rd
Kilmanock Bd
Mc Donald Tail
Tupper Brk
Fiber Brk
Fiber Rd
Wendfall Pond
Blue Pond
Red Pond
Wendfall Brk
Twelve St Outlet
Twelve St Rd
Wilson Rd
Wilson Pond
Bay Pond Fwy
Blue Mountain Rd
Blue Mountain Bd
Blue Mountain Pond Rd
Blue Mountain Rd
Blue Mountain Rd
Blue Mountain