GOVERNMENTAL UNIT REFERENCE MAP (2020): Orleans town, NY

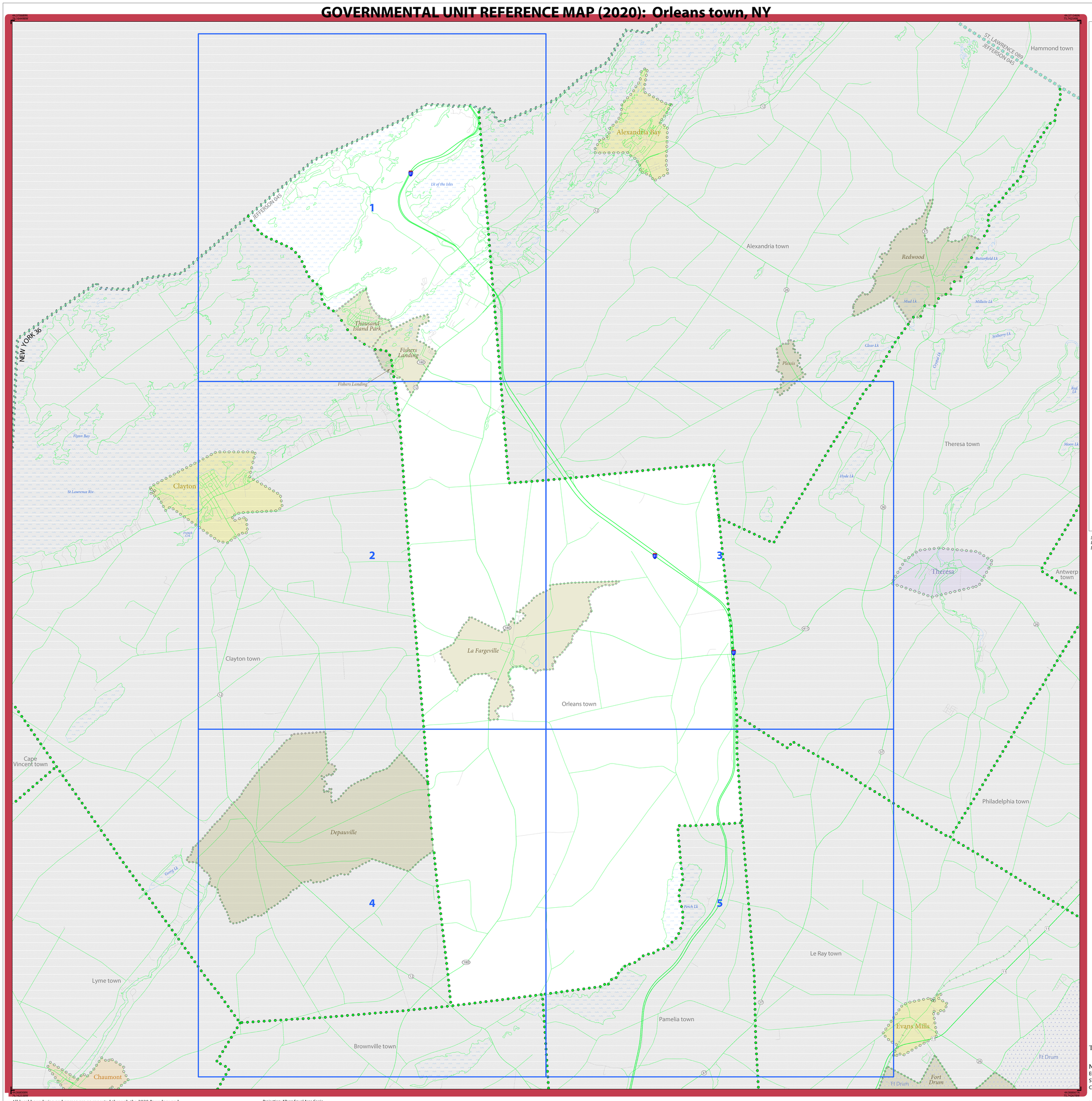

All legal boundaries and names are as reported through the 2020 Boundary and Annexation Survey (BAS) and Boundary Validation Program (BVP). The boundaries shown on this map are for Census Bureau statistical data collection and tabulation purposes only; their depiction and designation for statistical purposes does not constitute a determination of jurisdictional authority or rights of ownership or entitlement.

Data Source: U.S. Census Bureau's MAF/TIGER database (TAB20), November 2020
Created by Geography Division: December 11, 2020

U.S. DEPARTMENT OF COMMERCE U.S. Census Bureau

Projection: Albers Equal Area Conic
Datum: NAD 83
Spheroid: GRS 80
1st Standard Parallel: 41 14 01
2nd Standard Parallel: 44 15 33
Central Meridian: -75 46 13
Latitude of Projection's Origin: 40 28 38
False Easting: 0
False Northing: 0

0 1 2 3 4 5 Kilometers
0 0.9 1.8 2.7 3.6 4.5 Miles
The plotted map scale is 1:46,058

N W E S

Boundary and Annexation Survey (BAS) ID: 33604555398
BAS Submission Deadline: March 1, 2021

PDF versions of the BAS maps are available at:
www.census.gov/programs-surveys/bas/geographies.html

For more information, or to request additional maps, please email geo.bas@census.gov, call 1-800-972-5651, or visit www.census.gov/programs-surveys/bas.html.

LEGEND

SYMBOL DESCRIPTION	SYMBOL	LABEL STYLE
Federal American Indian Reservation		L'ANSE RESERVATION (TA 1880)
Off-Reservation Trust Land		T1880
American Indian Tribal Subdivision		SHONTO (620)
Alaska Native Regional Corporation (ANRC)		*NANA ANRC 52120*
State (or statistically equivalent entity)		NEW YORK 36
County (or statistically equivalent entity)		ERIE 029
Minor Civil Division (MCD)[1]		Lee town 41460
Census County Division (CCD)[2]		*Jemez CCD 91650*
Consolidated City		MILFORD 47500
Incorporated Place[3]		Davis 18100
Census Designated Place (CDP)[2]		*Cochiti 16560*

DESCRIPTION	SYMBOL	DESCRIPTION	SYMBOL
Interstate	5	Water Body	*Pleasant Lake*
U.S. Highway	2	Swamp or Marsh	*Okefenokee Swamp*
State Highway	4	Glacier	*Bering Glacier*
Other Road	Marsh Ln	Airport, Airfield, or Helicopter Landing Pad	*Donald Airport*
Cul-de-sac		College or University	Coll/Univ
Circle		Military	Fort Belvoir
Geographic Offset or Corridor		Prison or Juvenile Detention Center	P/JDC
4WD Trail, Stairway, Alley, Walkway, or Ferry		Cemetery	Powell Cmtry
Railroad	Southern RR	Golf Course	Pinehurst GlfCrs
Pipeline or Power Line		National Park or Forest	Yosemite NP
Ridge or Fence		Other Park	St Francis Park
Property Line or Nonvisible Boundary		Outside Subject Area	
Perennial Stream	*Tumbling Cr*	Inset Area	A1
Intermittent Stream	*Piney Cr*		
Mountain Peak or Hill	*Mt. Baker*		

Where state, county, and/or MCD/CCD boundaries coincide, the map shows the boundary symbol for only the highest-ranking of these boundaries. Where American Indian reservation and American Indian tribal subdivision boundaries coincide, the map shows only the American Indian reservation boundaries.

Entity names are followed by either their FIPS code or census code; parentheses indicate a census code.

1 'MCD*' indicates a false MCD. These are for Census Bureau use only.

2 The CCD and CDP boundaries represent statistical entities only and are not updated through the BAS.

3 Incorporated place name color corresponds to the incorporated place fill color.

Due to space limitations, some road names, along with other feature and geography names on the map, may not be shown.

The Census Bureau stores primary and alternate road names, but only primary road names are used to label the roads on these maps.

Note: This index map sheet provides the map sheet configuration in relation to the subject entity. Due to scale limitations, map content may be simplified. Refer to parent and/or inset map sheets for detailed map content.

Total Sheets: 6 (Index 1; Parent 5; Inset 0)

NAME: Orleans town (55398)
ENTITY TYPE: Minor Civil Division
ST: New York (36)
CO: Jefferson (045)

INDEX OR PARENT SHEET #: 000
INSET SHEET #: 000000

2020 MCD REF MAP (INDEX)

5370336045553980000000000

United States Census Bureau

GOVERNMENTAL UNIT REFERENCE MAP (2020): Orleans town, NY

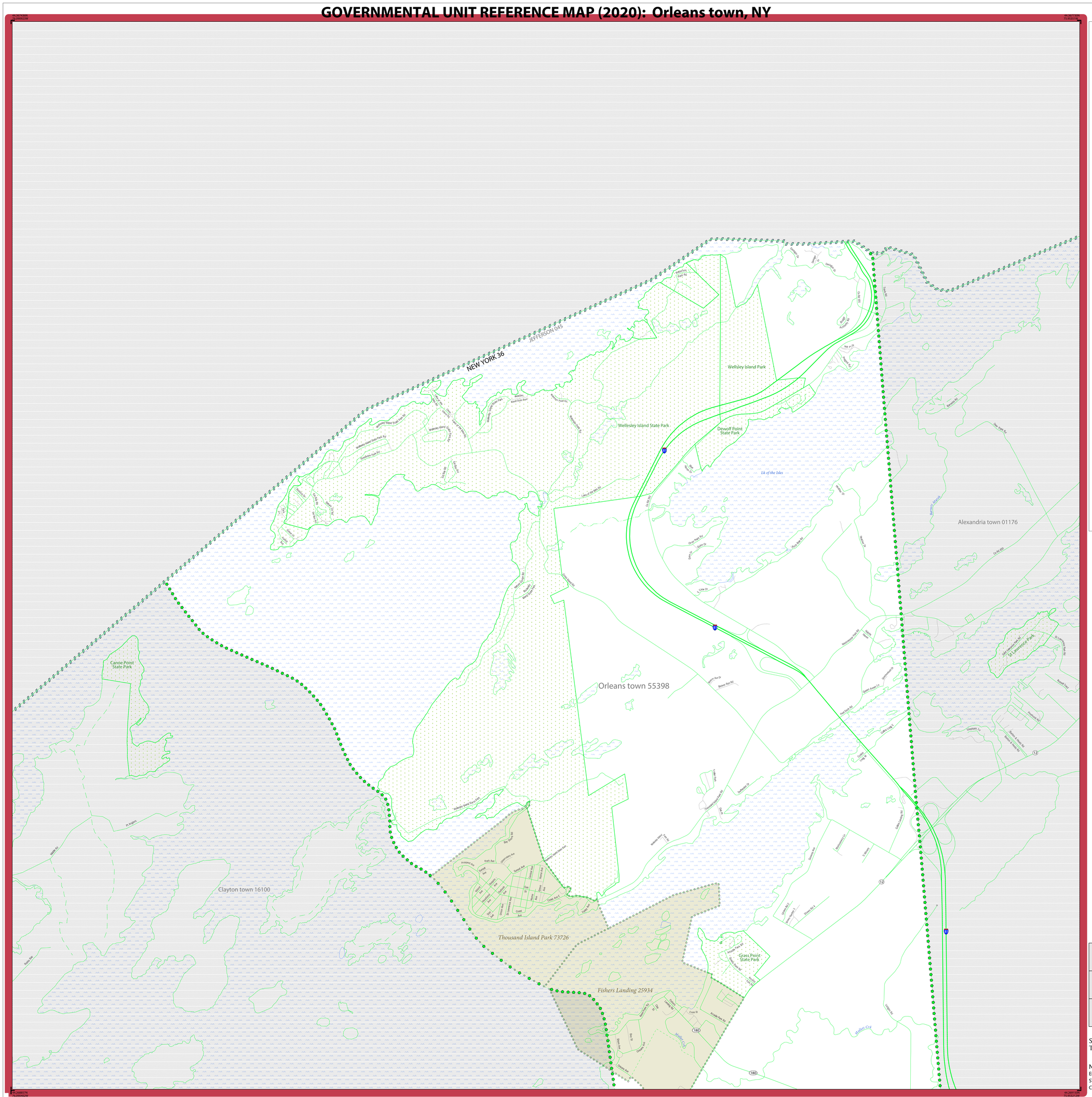

LEGEND

SYMBOL DESCRIPTION	SYMBOL	LABEL STYLE
Federal American Indian Reservation		L'ANSE RESERVATION (TA 1880)
Off-Reservation Trust Land		T1880
American Indian Tribal Subdivision		SHONTO (620)
Alaska Native Regional Corporation (ANRC)		*NANA ANRC 52120*
State (or statistically equivalent entity)		NEW YORK 36
County (or statistically equivalent entity)		ERIE 029
Minor Civil Division (MCD)[1]		Lee town 41460
Census County Division (CCD)[2]		*Jemez CCD 91650*
Consolidated City		MILFORD 47500
Incorporated Place[3]		Davis 18100
Census Designated Place (CDP)[2]		*Cochiti 16560*

DESCRIPTION	SYMBOL	DESCRIPTION	SYMBOL
Interstate	5	Water Body	*Pleasant Lake*
U.S. Highway	2	Swamp or Marsh	*Okefenokee Swamp*
State Highway	4	Glacier	*Bering Glacier*
Other Road	Marsh Ln	Airport, Airfield, or Helicopter Landing Pad	Dönärd Airfield
Cul-de-sac		College or University	Coll/Univ
Circle		Military	Fort Belvoir
Geographic Offset or Corridor		Prison or Juvenile Detention Center	P/JDC
4WD Trail, Stairway, Alley, Walkway, or Ferry		Cemetery	Powell Cmtry
Railroad	Southern RR	Golf Course	Pinehurst GlfCrs
Pipeline or Power Line		National Park or Forest	Yosemite NP
Ridge or Fence		Other Park	St Francis Park
Property Line or Nonvisible Boundary		Outside Subject Area	
Perennial Stream	*Tumbling Cr*	Inset Area	A1
Intermittent Stream	*Piney Cr*		
Mountain Peak or Hill	*Mt. Baker*		

Where state, county, and/or MCD/CCD boundaries coincide, the map shows the boundary symbol for only the highest-ranking of these boundaries. Where American Indian reservation and American Indian tribal subdivision boundaries coincide, the map shows only the American Indian reservation boundaries.

Entity names are followed by either their FIPS code or census code; parentheses indicate a census code.

1 'MCD*' indicates a false MCD. These are for Census Bureau use only.

2 The CCD and CDP boundaries represent statistical entities only and are not updated through the BAS.

3 Incorporated place name color corresponds to the incorporated place fill color.

Due to space limitations, some road names, along with other feature and geography names on the map, may not be shown.

The Census Bureau stores primary and alternate road names, but only primary road names are used to label the roads on these maps.

Key to Adjacent Sheets

	1	
	2	3

Sheet Location within Entity

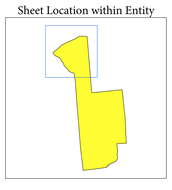

Sheet 1 of 5 PARENT sheets
Total Sheets: 6 (Index 1; Parent 5; Inset 0)

NAME: Orleans town (55398)
ENTITY TYPE: Minor Civil Division
ST: New York (36)
CO: Jefferson (045)

INDEX OR PARENT SHEET #: 001
INSET SHEET #: 000000

2020 MCD REF MAP (PARENT)

5370336045553980010000000

All legal boundaries and names are as reported through the 2020 Boundary and Annexation Survey (BAS) and Boundary Validation Program (BVP). The boundaries shown on this map are for Census Bureau statistical data collection and tabulation purposes only; their depiction and designation for statistical purposes does not constitute a determination of jurisdictional authority or rights of ownership or entitlement.

Data Source: U.S. Census Bureau's MAF/TIGER database (TAB20), November 2020
Created by Geography Division: December 11, 2020

U.S. DEPARTMENT OF COMMERCE U.S. Census Bureau

Projection: Albers Equal Area Conic
Datum: NAD 83
Spheroid: GRS 80
1st Standard Parallel: 41 14 01
2nd Standard Parallel: 44 15 33
Central Meridian: -75 46 13
Latitude of Projection's Origin: 40 28 38
False Easting: 0
False Northing: 0

0 0.4 0.8 1.2 1.6 2 Kilometers
0 0.3 0.6 0.9 1.2 1.5 Miles
The plotted map scale is 1:15,000

N W E S

Boundary and Annexation Survey (BAS) ID: 33604555398
BAS Submission Deadline: March 1, 2021

PDF versions of the BAS maps are available at:
www.census.gov/programs-surveys/bas/geographies.html

For more information, or to request additional maps, please email geo.bas@census.gov, call 1-800-972-5651, or visit www.census.gov/programs-surveys/bas.html.

United States Census Bureau

GOVERNMENTAL UNIT REFERENCE MAP (2020): Orleans town, NY

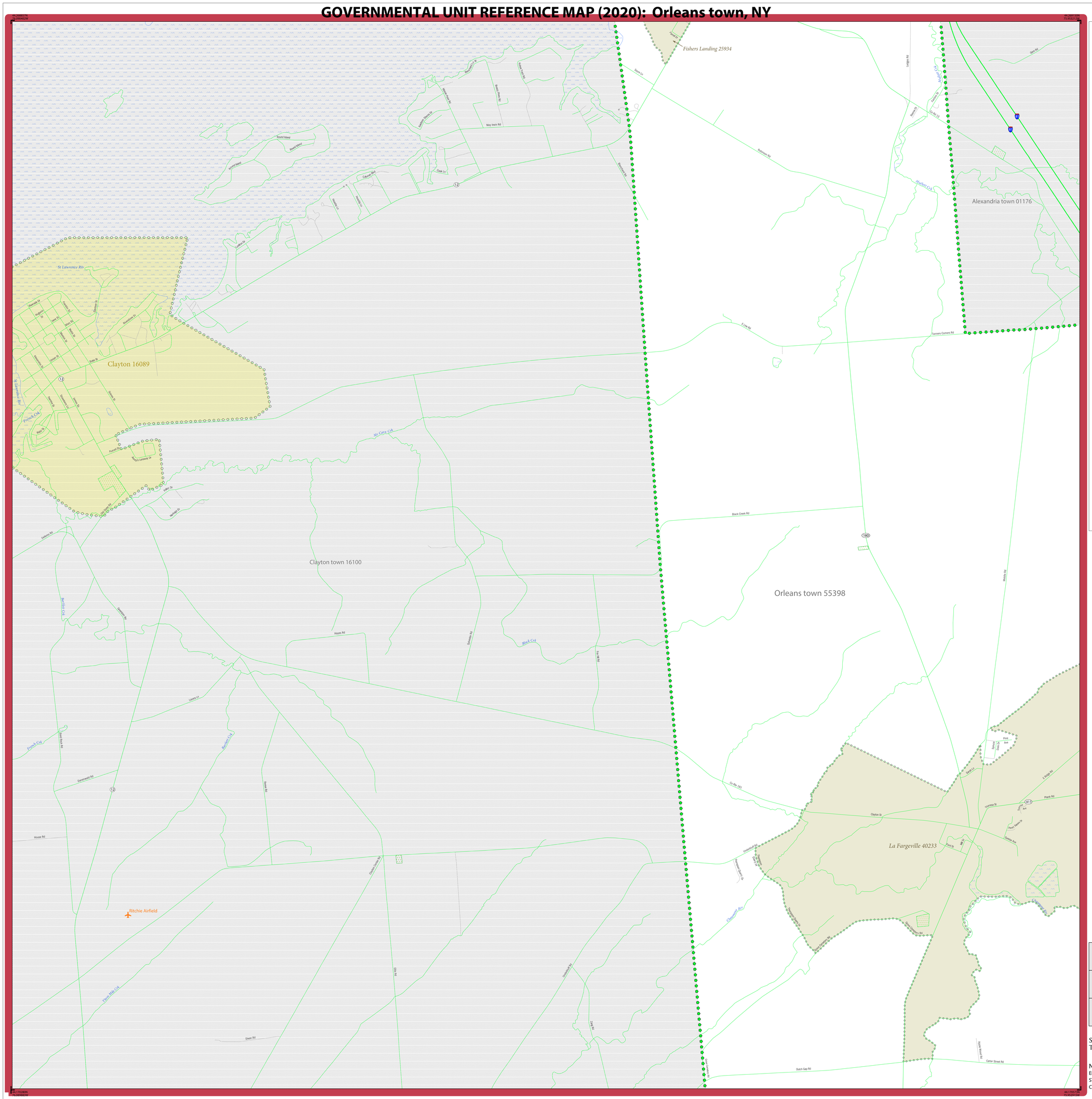
Fishers Landing 25934
Alexandria town 01176
Clayton 16089
Clayton town 16100
Orleans town 55398
La Fargeville 40233
Ritchie Airfield
St Lawrence Riv
Mc Cure Cr
Black Creek Rd
Hayes Rd
Lewis Cr
Dunwood Rd
House Rd
Dutch Gap Rd
Carter Street Rd
Clayton St
Plank Rd
E Ridge Rd
Tanners Corners Rd
Ridge Rd
Lodge Rd
Mallette Rd
Mill St
Church St
Main St
Water St
Pine St
Cedar St
Spruce St
Elm St
Oak St
Walnut St
Hickory St
Maple St
Chippewa Bay
Chaumont Riv
Tibbits Cr
Buck Cr
Rudd Cr
French Cr
Three Mile Cr
Dawn Rd
Cr Rte 191
Cr Rte 12
Cr Rte 13
Cr Rte 180
Cr Rte 411
Cr Rte 12B
Cr Rte 12A
Cr Rte 12D
Cr Rte 12E
Cr Rte 12F
Cr Rte 12G
Cr Rte 12H
Cr Rte 12J
Cr Rte 12K
Cr Rte 12L
Cr Rte 12M
Cr Rte 12N
Cr Rte 12P
Cr Rte 12Q
Cr Rte 12R
Cr Rte 12S
Cr Rte 12T
Cr Rte 12U
Cr Rte 12V
Cr Rte 12W
Cr Rte 12X
Cr Rte 12Y
Cr Rte 12Z
Cr Rte 13A
Cr Rte 13B
Cr Rte 13C
Cr Rte 13D
Cr Rte 13E
Cr Rte 13F
Cr Rte 13G
Cr Rte 13H
Cr Rte 13J
Cr Rte 13K
Cr Rte 13L
Cr Rte 13M
Cr Rte 13N
Cr Rte 13P
Cr Rte 13Q
Cr Rte 13R
Cr Rte 13S
Cr Rte 13T
Cr Rte 13U
Cr Rte 13V
Cr Rte 13W
Cr Rte 13X
Cr Rte 13Y
Cr Rte 13Z
Cr Rte 14A
Cr Rte 14B
Cr Rte 14C
Cr Rte 14D
Cr Rte 14E
Cr Rte 14F
Cr Rte 14G
Cr Rte 14H
Cr Rte 14J
Cr Rte 14K
Cr Rte 14L
Cr Rte 14M
Cr Rte 14N
Cr Rte 14P
Cr Rte 14Q
Cr Rte 14R
Cr Rte 14S
Cr Rte 14T
Cr Rte 14U
Cr Rte 14V
Cr Rte 14W
Cr Rte 14X
Cr Rte 14Y
Cr Rte 14Z
Cr Rte 15A
Cr Rte 15B
Cr Rte 15C
Cr Rte 15D
Cr Rte 15E
Cr Rte 15F
Cr Rte 15G
Cr Rte 15H
Cr Rte 15J
Cr Rte 15K
Cr Rte 15L
Cr Rte 15M
Cr Rte 15N
Cr Rte 15P
Cr Rte 15Q
Cr Rte 15R
Cr Rte 15S
Cr Rte 15T
Cr Rte 15U
Cr Rte 15V
Cr Rte 15W
Cr Rte 15X
Cr Rte 15Y
Cr Rte 15Z
Cr Rte 16A
Cr Rte 16B
Cr Rte 16C
Cr Rte 16D
Cr Rte 16E
Cr Rte 16F
Cr Rte 16G
Cr Rte 16H
Cr Rte 16J
Cr Rte 16K
Cr Rte 16L
Cr Rte 16M
Cr Rte 16N
Cr Rte 16P
Cr Rte 16Q
Cr Rte 16R
Cr Rte 16S
Cr Rte 16T
Cr Rte 16U
Cr Rte 16V
Cr Rte 16W
Cr Rte 16X
Cr Rte 16Y
Cr Rte 16Z
Cr Rte 17A
Cr Rte 17B
Cr Rte 17C
Cr Rte 17D
Cr Rte 17E
Cr Rte 17F
Cr Rte 17G
Cr Rte 17H
Cr Rte 17J
Cr Rte 17K
Cr Rte 17L
Cr Rte 17M
Cr Rte 17N
Cr Rte 17P
Cr Rte 17Q
Cr Rte 17R
Cr Rte 17S
Cr Rte 17T
Cr Rte 17U
Cr Rte 17V
Cr Rte 17W
Cr Rte 17X
Cr Rte 17Y
Cr Rte 17Z
Cr Rte 18A
Cr Rte 18B
Cr Rte 18C
Cr Rte 18D
Cr Rte 18E
Cr Rte 18F
Cr Rte 18G
Cr Rte 18H
Cr Rte 18J
Cr Rte 18K
Cr Rte 18L
Cr Rte 18M
Cr Rte 18N
Cr Rte 18P
Cr Rte 18Q
Cr Rte 18R
Cr Rte 18S
Cr Rte 18T
Cr Rte 18U
Cr Rte 18V
Cr Rte 18W
Cr Rte 18X
Cr Rte 18Y
Cr Rte 18Z
Cr Rte 19A
Cr Rte 19B
Cr Rte 19C
Cr Rte 19D
Cr Rte 19E
Cr Rte 19F
Cr Rte 19G
Cr Rte 19H
Cr Rte 19J
Cr Rte 19K
Cr Rte 19L
Cr Rte 19M
Cr Rte 19N
Cr Rte 19P
Cr Rte 19Q
Cr Rte 19R
Cr Rte 19S
Cr Rte 19T
Cr Rte 19U
Cr Rte 19V
Cr Rte 19W
Cr Rte 19X
Cr Rte 19Y
Cr Rte 19Z
Cr Rte 20A
Cr Rte 20B
Cr Rte 20C
Cr Rte 20D
Cr Rte 20E
Cr Rte 20F
Cr Rte 20G
Cr Rte 20H
Cr Rte 20J
Cr Rte 20K
Cr Rte 20L
Cr Rte 20M
Cr Rte 20N
Cr Rte 20P
Cr Rte 20Q
Cr Rte 20R
Cr Rte 20S
Cr Rte 20T
Cr Rte 20U
Cr Rte 20V
Cr Rte 20W
Cr Rte 20X
Cr Rte 20Y
Cr Rte 20Z
Cr Rte 21A
Cr Rte 21B
Cr Rte 21C
Cr Rte 21D
Cr Rte 21E
Cr Rte 21F
Cr Rte 21G
Cr Rte 21H
Cr Rte 21J
Cr Rte 21K
Cr Rte 21L
Cr Rte 21M
Cr Rte 21N
Cr Rte 21P
Cr Rte 21Q
Cr Rte 21R
Cr Rte 21S
Cr Rte 21T
Cr Rte 21U
Cr Rte 21V
Cr Rte 21W
Cr Rte 21X
Cr Rte 21Y
Cr Rte 21Z
Cr Rte 22A
Cr Rte 22B
Cr Rte 22C
Cr Rte 22D
Cr Rte 22E
Cr Rte 22F
Cr Rte 22G
Cr Rte 22H
Cr Rte 22J
Cr Rte 22K
Cr Rte 22L
Cr Rte 22M
Cr Rte 22N
Cr Rte 22P
Cr Rte 22Q
Cr Rte 22R
Cr Rte 22S
Cr Rte 22T
Cr Rte 22U
Cr Rte 22V
Cr Rte 22W
Cr Rte 22X
Cr Rte 22Y
Cr Rte 22Z
Cr Rte 23A
Cr Rte 23B
Cr Rte 23C
Cr Rte 23D
Cr Rte 23E
Cr Rte 23F
Cr Rte 23G
Cr Rte 23H
Cr Rte 23J
Cr Rte 23K
Cr Rte 23L
Cr Rte 23M
Cr Rte 23N
Cr Rte 23P
Cr Rte 23Q
Cr Rte 23R
Cr Rte 23S
Cr Rte 23T
Cr Rte 23U
Cr Rte 23V
Cr Rte 23W
Cr Rte 23X
Cr Rte 23Y
Cr Rte 23Z
Cr Rte 24A
Cr Rte 24B
Cr Rte 24C
Cr Rte 24D
Cr Rte 24E
Cr Rte 24F
Cr Rte 24G
Cr Rte 24H
Cr Rte 24J
Cr Rte 24K
Cr Rte 24L
Cr Rte 24M
Cr Rte 24N
Cr Rte 24P
Cr Rte 24Q
Cr Rte 24R
Cr Rte 24S
Cr Rte 24T
Cr Rte 24U
Cr Rte 24V
Cr Rte 24W
Cr Rte 24X
Cr Rte 24Y
Cr Rte 24Z
Cr Rte 25A
Cr Rte 25B
Cr Rte 25C
Cr Rte 25D
Cr Rte 25E
Cr Rte 25F
Cr Rte 25G
Cr Rte 25H
Cr Rte 25J
Cr Rte 25K
Cr Rte 25L
Cr Rte 25M
Cr Rte 25N
Cr Rte 25P
Cr Rte 25Q
Cr Rte 25R
Cr Rte 25S
Cr Rte 25T
Cr Rte 25U
Cr Rte 25V
Cr Rte 25W
Cr Rte 25X
Cr Rte 25Y
Cr Rte 25Z
Cr Rte 26A
Cr Rte 26B
Cr Rte 26C
Cr Rte 26D
Cr Rte 26E
Cr Rte 26F
Cr Rte 26G
Cr Rte 26H
Cr Rte 26J
Cr Rte 26K
Cr Rte 26L
Cr Rte 26M
Cr Rte 26N
Cr Rte 26P
Cr Rte 26Q
Cr Rte 26R
Cr Rte 26S
Cr Rte 26T
Cr Rte 26U
Cr Rte 26V
Cr Rte 26W
Cr Rte 26X
Cr Rte 26Y
Cr Rte 26Z
Cr Rte 27A
Cr Rte 27B
Cr Rte 27C
Cr Rte 27D
Cr Rte 27E
Cr Rte 27F
Cr Rte 27G
Cr Rte 27H
Cr Rte 27J
Cr Rte 27K
Cr Rte 27L
Cr Rte 27M
Cr Rte 27N
Cr Rte 27P
Cr Rte 27Q
Cr Rte 27R
Cr Rte 27S
Cr Rte 27T
Cr Rte 27U
Cr Rte 27V
Cr Rte 27W
Cr Rte 27X
Cr Rte 27Y
Cr Rte 27Z
Cr Rte 28A
Cr Rte 28B
Cr Rte 28C
Cr Rte 28D
Cr Rte 28E
Cr Rte 28F
Cr Rte 28G
Cr Rte 28H
Cr Rte 28J
Cr Rte 28K
Cr Rte 28L
Cr Rte 28M
Cr Rte 28N
Cr Rte 28P
Cr Rte 28Q
Cr Rte 28R
Cr Rte 28S
Cr Rte 28T
Cr Rte 28U
Cr Rte 28V
Cr Rte 28W
Cr Rte 28X
Cr Rte 28Y
Cr Rte 28Z
Cr Rte 29A
Cr Rte 29B
Cr Rte 29C
Cr Rte 29D
Cr Rte 29E
Cr Rte 29F
Cr Rte 29G
Cr Rte 29H
Cr Rte 29J
Cr Rte 29K
Cr Rte 29L
Cr Rte 29M
Cr Rte 29N
Cr Rte 29P
Cr Rte 29Q
Cr Rte 29R
Cr Rte 29S
Cr Rte 29T
Cr Rte 29U
Cr Rte 29V
Cr Rte 29W
Cr Rte 29X
Cr Rte 29Y
Cr Rte 29Z
Cr Rte 30A
Cr Rte 30B
Cr Rte 30C
Cr Rte 30D
Cr Rte 30E
Cr Rte 30F
Cr Rte 30G
Cr Rte 30H
Cr Rte 30J
Cr Rte 30K
Cr Rte 30L
Cr Rte 30M
Cr Rte 30N
Cr Rte 30P
Cr Rte 30Q
Cr Rte 30R
Cr Rte 30S
Cr Rte 30T
Cr Rte 30U
Cr Rte 30V
Cr Rte 30W
Cr Rte 30X
Cr Rte 30Y
Cr Rte 30Z
Cr Rte 31A
Cr Rte 31B
Cr Rte 31C
Cr Rte 31D
Cr Rte 31E
Cr Rte 31F
Cr Rte 31G
Cr Rte 31H
Cr Rte 31J
Cr Rte 31K
Cr Rte 31L
Cr Rte 31M
Cr Rte 31N
Cr Rte 31P
Cr Rte 31Q
Cr Rte 31R
Cr Rte 31S
Cr Rte 31T
Cr Rte 31U
Cr Rte 31V
Cr Rte 31W
Cr Rte 31X
Cr Rte 31Y
Cr Rte 31Z
Cr Rte 32A
Cr Rte 32B
Cr Rte 32C
Cr Rte 32D
Cr Rte 32E
Cr Rte 32F
Cr Rte 32G
Cr Rte 32H
Cr Rte 32J
Cr Rte 32K
Cr Rte 32L
Cr Rte 32M
Cr Rte 32N
Cr Rte 32P
Cr Rte 32Q
Cr Rte 32R
Cr Rte 32S
Cr Rte 32T
Cr Rte 32U
Cr Rte 32V
Cr Rte 32W
Cr Rte 32X
Cr Rte 32Y
Cr Rte 32Z
Cr Rte 33A
Cr Rte 33B
Cr Rte 33C
Cr Rte 33D
Cr Rte 33E
Cr Rte 33F
Cr Rte 33G
Cr Rte 33H
Cr Rte 33J
Cr Rte 33K
Cr Rte 33L
Cr Rte 33M
Cr Rte 33N
Cr Rte 33P
Cr Rte 33Q
Cr Rte 33R
Cr Rte 33S
Cr Rte 33T
Cr Rte 33U
Cr Rte 33V
Cr Rte 33W
Cr Rte 33X
Cr Rte 33Y
Cr Rte 33Z
Cr Rte 34A
Cr Rte 34B
Cr Rte 34C
Cr Rte 34D
Cr Rte 34E
Cr Rte 34F
Cr Rte 34G
Cr Rte 34H
Cr Rte 34J
Cr Rte 34K
Cr Rte 34L
Cr Rte 34M
Cr Rte 34N
Cr Rte 34P
Cr Rte 34Q
Cr Rte 34R
Cr Rte 34S
Cr Rte 34T
Cr Rte 34U
Cr Rte 34V
Cr Rte 34W
Cr Rte 34X
Cr Rte 34Y
Cr Rte 34Z
Cr Rte 35A
Cr Rte 35B
Cr Rte 35C
Cr Rte 35D
Cr Rte 35E
Cr Rte 35F
Cr Rte 35G
Cr Rte 35H
Cr Rte 35J
Cr Rte 35K
Cr Rte 35L
Cr Rte 35M
Cr Rte 35N
Cr Rte 35P
Cr Rte 35Q
Cr Rte 35R
Cr Rte 35S
Cr Rte 35T
Cr Rte 35U
Cr Rte 35V
Cr Rte 35W
Cr Rte 35X
Cr Rte 35Y
Cr Rte 35Z
Cr Rte 36A
Cr Rte 36B
Cr Rte 36C
Cr Rte 36D
Cr Rte 36E
Cr Rte 36F
Cr Rte 36G
Cr Rte 36H
Cr Rte 36J
Cr Rte 36K
Cr Rte 36L
Cr Rte 36M
Cr Rte 36N
Cr Rte 36P
Cr Rte 36Q
Cr Rte 36R
Cr Rte 36S
Cr Rte 36T
Cr Rte 36U
Cr Rte 36V
Cr Rte 36W
Cr Rte 36X
Cr Rte 36Y
Cr Rte 36Z
Cr Rte 37A
Cr Rte 37B
Cr Rte 37C
Cr Rte 37D
Cr Rte 37E
Cr Rte 37F
Cr Rte 37G
Cr Rte 37H
Cr Rte 37J
Cr Rte 37K
Cr Rte 37L
Cr Rte 37M
Cr Rte 37N
Cr Rte 37P
Cr Rte 37Q
Cr Rte 37R
Cr Rte 37S
Cr Rte 37T
Cr Rte 37U
Cr Rte 37V
Cr Rte 37W
Cr Rte 37X
Cr Rte 37Y
Cr Rte 37Z
Cr Rte 38A
Cr Rte 38B
Cr Rte 38C
Cr Rte 38D
Cr Rte 38E
Cr Rte 38F
Cr Rte 38G
Cr Rte 38H
Cr Rte 38J
Cr Rte 38K
Cr Rte 38L
Cr Rte 38M
Cr Rte 38N
Cr Rte 38P
Cr Rte 38Q
Cr Rte 38R
Cr Rte 38S
Cr Rte 38T
Cr Rte 38U
Cr Rte 38V
Cr Rte 38W
Cr Rte 38X
Cr Rte 38Y
Cr Rte 38Z
Cr Rte 39A
Cr Rte 39B
Cr Rte 39C
Cr Rte 39D
Cr Rte 39E
Cr Rte 39F
Cr Rte 39G
Cr Rte 39H
Cr Rte 39J
Cr Rte 39K
Cr Rte 39L
Cr Rte 39M
Cr Rte 39N
Cr Rte 39P
Cr Rte 39Q
Cr Rte 39R
Cr Rte 39S
Cr Rte 39T
Cr Rte 39U
Cr Rte 39V
Cr Rte 39W
Cr Rte 39X
Cr Rte 39Y
Cr Rte 39Z
Cr Rte 40A
Cr Rte 40B
Cr Rte 40C
Cr Rte 40D
Cr Rte 40E
Cr Rte 40F
Cr Rte 40G
Cr Rte 40H
Cr Rte 40J
Cr Rte 40K
Cr Rte 40L
Cr Rte 40M
Cr Rte 40N
Cr Rte 40P
Cr Rte 40Q
Cr Rte 40R
Cr Rte 40S
Cr Rte 40T
Cr Rte 40U
Cr Rte 40V
Cr Rte 40W
Cr Rte 40X
Cr Rte 40Y
Cr Rte 40Z
Cr Rte 41A
Cr Rte 41B
Cr Rte 41C
Cr Rte 41D
Cr Rte 41E
Cr Rte 41F
Cr Rte 41G
Cr Rte 41H
Cr Rte 41J
Cr Rte 41K
Cr Rte 41L
Cr Rte 41M
Cr Rte 41N
Cr Rte 41P
Cr Rte 41Q
Cr Rte 41R
Cr Rte 41S
Cr Rte 41T
Cr Rte 41U
Cr Rte 41V
Cr Rte 41W
Cr Rte 41X
Cr Rte 41Y
Cr Rte 41Z
Cr Rte 42A
Cr Rte 42B
Cr Rte 42C
Cr Rte 42D
Cr Rte 42E
Cr Rte 42F
Cr Rte 42G
Cr Rte 42H
Cr Rte 42J
Cr Rte 42K
Cr Rte 42L
Cr Rte 42M
Cr Rte 42N
Cr Rte 42P
Cr Rte 42Q
Cr Rte 42R
Cr Rte 42S
Cr Rte 42T
Cr Rte 42U
Cr Rte 42V
Cr Rte 42W
Cr Rte 42X
Cr Rte 42Y
Cr Rte 42Z
Cr Rte 43A
Cr Rte 43B
Cr Rte 43C
Cr Rte 43D
Cr Rte 43E
Cr Rte 43F
Cr Rte 43G
Cr Rte 43H
Cr Rte 43J
Cr Rte 43K
Cr Rte 43L
Cr Rte 43M
Cr Rte 43N
Cr Rte 43P
Cr Rte 43Q
Cr Rte 43R
Cr Rte 43S
Cr Rte 43T
Cr Rte 43U
Cr Rte 43V
Cr Rte 43W
Cr Rte 43X
Cr Rte 43Y
Cr Rte 43Z
Cr Rte 44A
Cr Rte 44B
Cr Rte 44C
Cr Rte 44D
Cr Rte 44E
Cr Rte 44F
Cr Rte 44G
Cr Rte 44H
Cr Rte 44J
Cr Rte 44K
Cr Rte 44L
Cr Rte 44M
Cr Rte 44N
Cr Rte 44P
Cr Rte 44Q
Cr Rte 44R
Cr Rte 44S
Cr Rte 44T
Cr Rte 44U
Cr Rte 44V
Cr Rte 44W
Cr Rte 44X
Cr Rte 44Y
Cr Rte 44Z
Cr Rte 45A
Cr Rte 45B
Cr Rte 45C
Cr Rte 45D
Cr Rte 45E
Cr Rte 45F
Cr Rte 45G
Cr Rte 45H
Cr Rte 45J
Cr Rte 45K
Cr Rte 45L
Cr Rte 45M
Cr Rte 45N
Cr Rte 45P
Cr Rte 45Q
Cr Rte 45R
Cr Rte 45S
Cr Rte 45T
Cr Rte 45U
Cr Rte 45V
Cr Rte 45W
Cr Rte 45X
Cr Rte 45Y
Cr Rte 45Z
Cr Rte 46A
Cr Rte 46B
Cr Rte 46C
Cr Rte 46D
Cr Rte 46E
Cr Rte 46F
Cr Rte 46G
Cr Rte 46H
Cr Rte 46J
Cr Rte 46K
Cr Rte 46L
Cr Rte 46M
Cr Rte 46N
Cr Rte 46P
Cr Rte 46Q
Cr Rte 46R
Cr Rte 46S
Cr Rte 46T
Cr Rte 46U
Cr Rte 46V
Cr Rte 46W
Cr Rte 46X
Cr Rte 46Y
Cr Rte 46Z
Cr Rte 47A
Cr Rte 47B
Cr Rte 47C
Cr Rte 47D
Cr Rte 47E
Cr Rte 47F
Cr Rte 47G
Cr Rte 47H
Cr Rte 47J
Cr Rte 47K
Cr Rte 47L
Cr Rte 47M
Cr Rte 47N
Cr Rte 47P
Cr Rte 47Q
Cr Rte 47R
Cr Rte 47S
Cr Rte 47T
Cr Rte 47U
Cr Rte 47V
Cr Rte 47W
Cr Rte 47X
Cr Rte 47Y
Cr Rte 47Z
Cr Rte 48A
Cr Rte 48B
Cr Rte 48C
Cr Rte 48D
Cr Rte 48E
Cr Rte 48F
Cr Rte 48G
Cr Rte 48H
Cr Rte 48J
Cr Rte 48K
Cr Rte 48L
Cr Rte 48M
Cr Rte 48N
Cr Rte 48P
Cr Rte 48Q
Cr Rte 48R
Cr Rte 48S
Cr Rte 48T
Cr Rte 48U
Cr Rte 48V
Cr Rte 48W
Cr Rte 48X
Cr Rte 48Y
Cr Rte 48Z
Cr Rte 49A
Cr Rte 49B
Cr Rte 49C
Cr Rte 49D
Cr Rte 49E
Cr Rte 49F
Cr Rte 49G
Cr Rte 49H
Cr Rte 49J
Cr Rte 49K
Cr Rte 49L
Cr Rte 49M
Cr Rte 49N
Cr Rte 49P
Cr Rte 49Q
Cr Rte 49R
Cr Rte 49S
Cr Rte 49T
Cr Rte 49U
Cr Rte 49V
Cr Rte 49W
Cr Rte 49X
Cr Rte 49Y
Cr Rte 49Z
Cr Rte 50A
Cr Rte 50B
Cr Rte 50C
Cr Rte 50D
Cr Rte 50E
Cr Rte 50F
Cr Rte 50G
Cr Rte 50H
Cr Rte 50J
Cr Rte 50K
Cr Rte 50L
Cr Rte 50M
Cr Rte 50N
Cr Rte 50P
Cr Rte 50Q
Cr Rte 50R
Cr Rte 50S
Cr Rte 50T
Cr Rte 50U
Cr Rte 50V
Cr Rte 50W
Cr Rte 50X
Cr Rte 50Y
Cr Rte 50Z
Cr Rte 51A
Cr Rte 51B
Cr Rte 51C
Cr Rte 51D
Cr Rte 51E
Cr Rte 51F
Cr Rte 51G
Cr Rte 51H
Cr Rte 51J
Cr Rte 51K
Cr Rte 51L
Cr Rte 51M
Cr Rte 51N
Cr Rte 51P
Cr Rte 51Q
Cr Rte 51R
Cr Rte 51S
Cr Rte 51T
Cr Rte 51U
Cr Rte 51V
Cr Rte 51W
Cr Rte 51X
Cr Rte 51Y
Cr Rte 51Z
Cr Rte 52A
Cr Rte 52B
Cr Rte 52C
Cr Rte 52D
Cr Rte 52E
Cr Rte 52F
Cr Rte 52G
Cr Rte 52H
Cr Rte 52J
Cr Rte 52K
Cr Rte 52L
Cr Rte 52M
Cr Rte 52N
Cr Rte 52P
Cr Rte 52Q
Cr Rte 52R
Cr Rte 52S
Cr Rte 52T
Cr Rte 52U
Cr Rte 52V
Cr Rte 52W
Cr Rte 52X
Cr Rte 52Y
Cr Rte 52Z
Cr Rte 53A
Cr Rte 53B
Cr Rte 53C
Cr Rte 53D
Cr Rte 53E
Cr Rte 53F
Cr Rte 53G
Cr Rte 53H
Cr Rte 53J
Cr Rte 53K
Cr Rte 53L
Cr Rte 53M
Cr Rte 53N
Cr Rte 53P
Cr Rte 53Q
Cr Rte 53R
Cr Rte 53S
Cr Rte 53T
Cr Rte 53U
Cr Rte 53V
Cr Rte 53W
Cr Rte 53X
Cr Rte 53Y
Cr Rte 53Z
Cr Rte 54A
Cr Rte 54B
Cr Rte 54C
Cr Rte 54D
Cr Rte 54E
Cr Rte 54F
Cr Rte 54G
Cr Rte 54H
Cr Rte 54J
Cr Rte 54K
Cr Rte 54L
Cr Rte 54M
Cr Rte 54N
Cr Rte 54P
Cr Rte 54Q
Cr Rte 54R
Cr Rte 54S
Cr Rte 54T
Cr Rte 54U
Cr Rte 54V
Cr Rte 54W
Cr Rte 54X
Cr Rte 54Y
Cr Rte 54Z
Cr Rte 55A
Cr Rte 55B
Cr Rte 55C
Cr Rte 55D
Cr Rte 55E
Cr Rte 55F
Cr Rte 55G
Cr Rte 55H
Cr Rte 55J
Cr Rte 55K
Cr Rte 55L
Cr Rte 55M
Cr Rte 55N
Cr Rte 55P
Cr Rte 55Q
Cr Rte 55R
Cr Rte 55S
Cr Rte 55T
Cr Rte 55U
Cr Rte 55V
Cr Rte 55W
Cr Rte 55X
Cr Rte 55Y
Cr Rte 55Z
Cr Rte 56A
Cr Rte 56B
Cr Rte 56C
Cr Rte 56D
Cr Rte 56E
Cr Rte 56F
Cr Rte 56G
Cr Rte 56H
Cr Rte 56J
Cr Rte 56K
Cr Rte 56L
Cr Rte 56M
Cr Rte 56N
Cr Rte 56P
Cr Rte 56Q
Cr Rte 56R
Cr Rte 56S
Cr Rte 56T
Cr Rte 56U
Cr Rte 56V
Cr Rte 56W
Cr Rte 56X
Cr Rte 56Y
Cr Rte 56Z
Cr Rte 57A
Cr Rte 57B
Cr Rte 57C
Cr Rte 57D
Cr Rte 57E
Cr Rte 57F
Cr Rte 57G
Cr Rte 57H
Cr Rte 57J
Cr Rte 57K
Cr Rte 57L
Cr Rte 57M
Cr Rte 57N
Cr Rte 57P
Cr Rte 57Q
Cr Rte 57R
Cr Rte 57S
Cr Rte 57T
Cr Rte 57U
Cr Rte 57V
Cr Rte 57W
Cr Rte 57X
Cr Rte 57Y
Cr Rte 57Z
Cr Rte 58A
Cr Rte 58B
Cr Rte 58C
Cr Rte 58D
Cr Rte 58E
Cr Rte 58F
Cr Rte 58G
Cr Rte 58H
Cr Rte 58J
Cr Rte 58K
Cr Rte 58L
Cr Rte 58M
Cr Rte 58N
Cr Rte 58P
Cr Rte 58Q
Cr Rte 58R
Cr Rte 58S
Cr Rte 58T
Cr Rte 58U
Cr Rte 58V
Cr Rte 58W
Cr Rte 58X
Cr Rte 58Y
Cr Rte 58Z
Cr Rte 59A
Cr Rte 59B
Cr Rte 59C
Cr Rte 59D
Cr Rte 59E
Cr Rte 59F
Cr Rte 59G
Cr Rte 59H
Cr Rte 59J
Cr Rte 59K
Cr Rte 59L
Cr Rte 59M
Cr Rte 59N
Cr Rte 59P
Cr Rte 59Q
Cr Rte 59R
Cr Rte 59S
Cr Rte 59T
Cr Rte 59U
Cr Rte 59V
Cr Rte 59W
Cr Rte 59X
Cr Rte 59Y
Cr Rte 59Z
Cr Rte 60A
Cr Rte 60B
Cr Rte 60C
Cr Rte 60D
Cr Rte 60E
Cr Rte 60F
Cr Rte 60G
Cr Rte 60H
Cr Rte 60J
Cr Rte 60K
Cr Rte 60L
Cr Rte 60M
Cr Rte 60N
Cr Rte 60P
Cr Rte 60Q
Cr Rte 60R
Cr Rte 60S
Cr Rte 60T
Cr Rte 60U
Cr Rte 60V
Cr Rte 60W
Cr Rte 60X
Cr Rte 60Y
Cr Rte 60Z
Cr Rte 61A
Cr Rte 61B
Cr Rte 61C
Cr Rte 61D
Cr Rte 61E
Cr Rte 61F
Cr Rte 61G
Cr Rte 61H
Cr Rte 61J
Cr Rte 61K
Cr Rte 61L
Cr Rte 61M
Cr Rte 61N
Cr Rte 61P
Cr Rte 61Q
Cr Rte 61R
Cr Rte 61S
Cr Rte 61T
Cr Rte 61U
Cr Rte 61V
Cr Rte 61W
Cr Rte 61X
Cr Rte 61Y
Cr Rte 61Z
Cr Rte 62A
Cr Rte 62B
Cr Rte 62C
Cr Rte 62D
Cr Rte 62E
Cr Rte 62F
Cr Rte 62G
Cr Rte 62H
Cr Rte 62J
Cr Rte 62K
Cr Rte 62L
Cr Rte 62M
Cr Rte 62N
Cr Rte 62P
Cr Rte 62Q
Cr Rte 62R
Cr Rte 62S
Cr Rte 62T
Cr Rte 62U
Cr Rte 62V
Cr Rte 62W
Cr Rte 62X
Cr Rte 62Y
Cr Rte 62Z
Cr Rte 63A
Cr Rte 63B
Cr Rte 63C
Cr Rte 63D
Cr Rte 63E
Cr Rte 63F
Cr Rte 63G
Cr Rte 63H
Cr Rte 63J
Cr Rte 63K
Cr Rte 63L
Cr Rte 63M
Cr Rte 63N
Cr Rte 63P
Cr Rte 63Q
Cr Rte 63R
Cr Rte 63S
Cr Rte 63T
Cr Rte 63U
Cr Rte 63V
Cr Rte 63W
Cr Rte 63X
Cr Rte 63Y
Cr Rte 63Z
Cr Rte 64A
Cr Rte 64B
Cr Rte 64C
Cr Rte 64D
Cr Rte 64E
Cr Rte 64F
Cr Rte 64G
Cr Rte 64H
Cr Rte 64J
Cr Rte 64K
Cr Rte 64L
Cr Rte 64M
Cr Rte 64N
Cr Rte 64P
Cr Rte 64Q
Cr Rte 64R
Cr Rte 64S
Cr Rte 64T
Cr Rte 64U
Cr Rte 64V
Cr Rte 64W
Cr Rte 64X
Cr Rte 64Y
Cr Rte 64Z
Cr Rte 65A
Cr Rte 65B
Cr Rte 65C
Cr Rte 65D
Cr Rte 65E
Cr Rte 65F
Cr Rte 65G
Cr Rte 65H
Cr Rte 65J
Cr Rte 65K
Cr Rte 65L
Cr Rte 65M
Cr Rte 65N
Cr Rte 65P
Cr Rte 65Q
Cr Rte 65R
Cr Rte 65S
Cr Rte 65T
Cr Rte 65U
Cr Rte 65V
Cr Rte 65W
Cr Rte 65X
Cr Rte 65Y
Cr Rte 65Z
Cr Rte 66A
Cr Rte 66B
Cr Rte 66C
Cr Rte 66D
Cr Rte 66E
Cr Rte 66F
Cr Rte 66G
Cr Rte 66H
Cr Rte 66J
Cr Rte 66K
Cr Rte 66L
Cr Rte 66M
Cr Rte 66N
Cr Rte 66P
Cr Rte 66Q
Cr Rte 66R
Cr Rte 66S
Cr Rte 66T
Cr Rte 66U
Cr Rte 66V
Cr Rte 66W
Cr Rte 66X
Cr Rte 66Y
Cr Rte 66Z
Cr Rte 67A
Cr Rte 67B
Cr Rte 67C
Cr Rte 67D
Cr Rte 67E
Cr Rte 67F
Cr Rte 67G
Cr Rte 67H
Cr Rte 67J
Cr Rte 67K
Cr Rte 67L
Cr Rte 67M
Cr Rte 67N
Cr Rte 67P
Cr Rte 67Q
Cr Rte 67R
Cr Rte 67S
Cr Rte 67T
Cr Rte 67U
Cr Rte 67V
Cr Rte 67W
Cr Rte 67X
Cr Rte 67Y
Cr Rte 67Z
Cr Rte 68A
Cr Rte 68B
Cr Rte 68C
Cr Rte 68D
Cr Rte 68E
Cr Rte 68F
Cr Rte 68G
Cr Rte 68H
Cr Rte 68J
Cr Rte 68K
Cr Rte 68L
Cr Rte 68M
Cr Rte 68N
Cr Rte 68P
Cr Rte 68Q
Cr Rte 68R
Cr Rte 68S
Cr Rte 68T
Cr Rte 68U
Cr Rte 68V
Cr Rte 68W
Cr Rte 68X
Cr Rte 68Y
Cr Rte 68Z
Cr Rte 69A
Cr Rte 69B
Cr Rte 69C
Cr Rte 69D
Cr Rte 69E
Cr Rte 69F
Cr Rte 69G
Cr Rte 69H
Cr Rte 69J
Cr Rte 69K
Cr Rte 69L
Cr Rte 69M
Cr Rte 69N
Cr Rte 69P
Cr Rte 69Q
Cr Rte 69R
Cr Rte 69S
Cr Rte 69T
Cr Rte 69U
Cr Rte 69V
Cr Rte 69W
Cr Rte 69X
Cr Rte 69Y
Cr Rte 69Z
Cr Rte 70A
Cr Rte 70B
Cr Rte 70C
Cr Rte 70D
Cr Rte 70E
Cr Rte 70F
Cr Rte 70G
Cr Rte 70H
Cr Rte 70J
Cr Rte 70K
Cr Rte 70L
Cr Rte 70M
Cr Rte 70N
Cr Rte 70P
Cr Rte 70Q
Cr Rte 70R
Cr Rte 70S
Cr Rte 70T
Cr Rte 70U
Cr Rte 70V
Cr Rte 70W
Cr Rte 70X
Cr Rte 70Y
Cr Rte 70Z
Cr Rte 71A
Cr Rte 71B
Cr Rte 71C
Cr Rte 71D
Cr Rte 71E
Cr Rte 71F
Cr Rte 71G
Cr Rte 71H
Cr Rte 71J
Cr Rte 71K
Cr Rte 71L
Cr Rte 71M
Cr Rte 71N
Cr Rte 71P
Cr Rte 71Q
Cr Rte 71R
Cr Rte 71S
Cr Rte 71T
Cr Rte 71U
Cr Rte 71V
Cr Rte 71W
Cr Rte 71X
Cr Rte 71Y
Cr Rte 71Z
Cr Rte 72A
Cr Rte 72B
Cr Rte 72C
Cr Rte 72D
Cr Rte 72E
Cr Rte 72F
Cr Rte 72G
Cr Rte 72H
Cr Rte 72J
Cr Rte 72K
Cr Rte 72L
Cr Rte 72M
Cr Rte 72N
Cr Rte 72P
Cr Rte 72Q
Cr Rte 72R
Cr Rte 72S
Cr Rte 72T
Cr Rte 72U
Cr Rte 72V
Cr Rte 72W
Cr Rte 72X
Cr Rte 72Y
Cr Rte 72Z
Cr Rte 73A
Cr Rte 73B
Cr Rte 73C
Cr Rte 73D
Cr Rte 73E
Cr Rte 73F
Cr Rte 73G
Cr Rte 73H
Cr Rte 73J
Cr Rte 73K
Cr Rte 73L
Cr Rte 73M
Cr Rte 73N
Cr Rte 73P
Cr Rte 73Q
Cr Rte 73R
Cr Rte 73S
Cr Rte 73T
Cr Rte 73U
Cr Rte 73V
Cr Rte 73W
Cr Rte 73X
Cr Rte 73Y
Cr Rte 73Z
Cr Rte 74A
Cr Rte 74B
Cr Rte 74C
Cr Rte 74D
Cr Rte 74E
Cr Rte 74F
Cr Rte 74G
Cr Rte 74H
Cr Rte 74J
Cr Rte 74K
Cr Rte 74L
Cr Rte 74M
Cr Rte 74N
Cr Rte 74P
Cr Rte 74Q
Cr Rte 74R
Cr Rte 74S
Cr Rte 74T
Cr Rte 74U
Cr Rte 74V
Cr Rte 74W
Cr Rte 74X
Cr Rte 74Y
Cr Rte 74Z
Cr Rte 75A
Cr Rte 75B
Cr Rte 75C
Cr Rte 75D
Cr Rte 75E
Cr Rte 75F
Cr Rte 75G
Cr Rte 75H
Cr Rte 75J
Cr Rte 75K
Cr Rte 75L
Cr Rte 75M
Cr Rte 75N
Cr Rte 75P
Cr Rte 75Q
Cr Rte 75R
Cr Rte 75S
Cr Rte 75T
Cr Rte 75U
Cr Rte 75V
Cr Rte 75W
Cr R

GOVERNMENTAL UNIT REFERENCE MAP (2020): Orleans town, NY

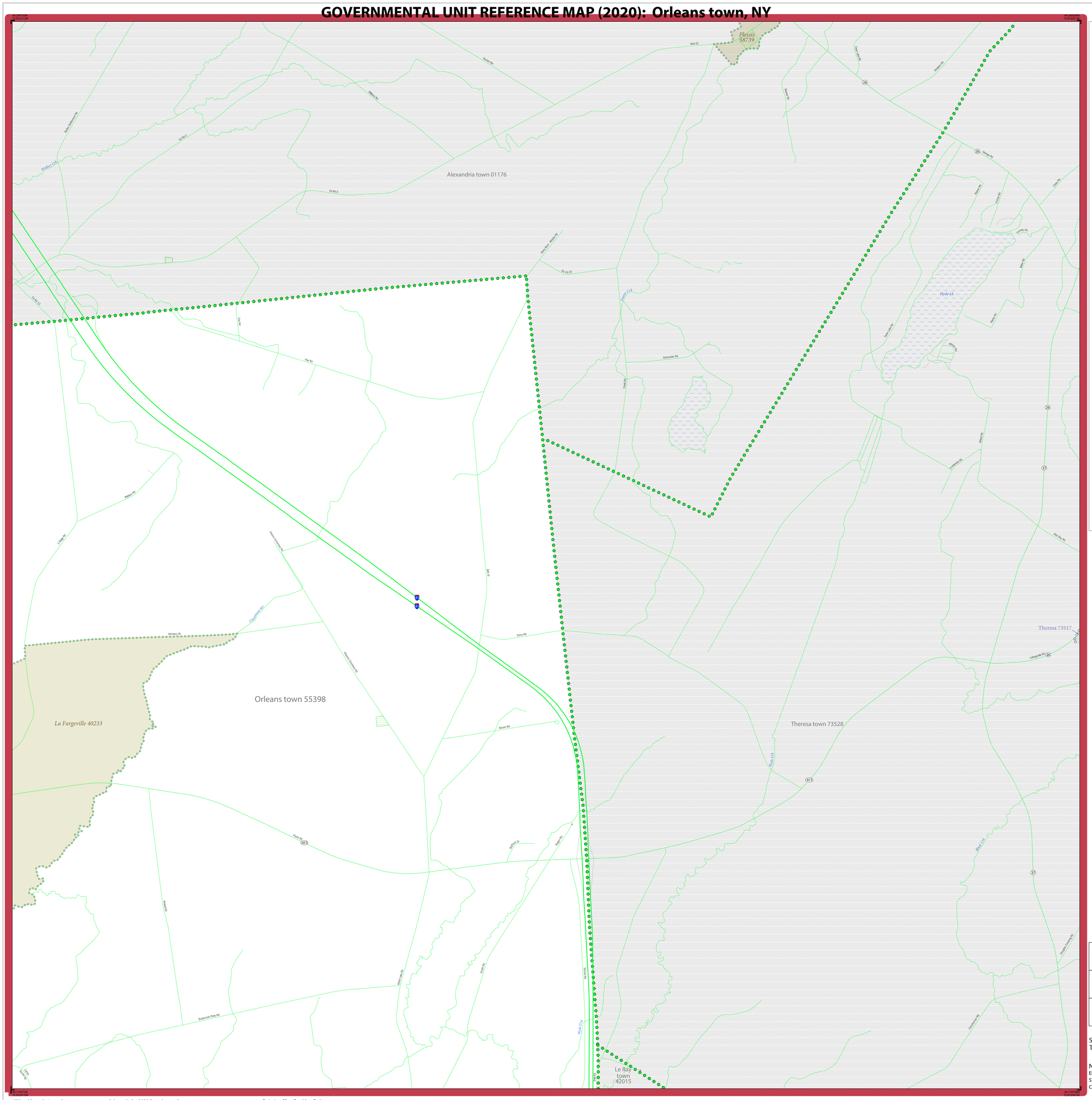
Alexandria town 01176
Orleans town 55398
La Fargeville 40233
Theresa town 73528
Theresa 73517
Le Ray town 42015
Plessis 58739
Hyde Lk
Hyde Cr
Mad Cr
Tumbling Cr
Piney Cr
Mill Cr
Mud Cr
Hunter Rd
Wall St
Millers Rd
Mills Lafarnum Rd
Co Rd 2
Co Rd 3
Co Rd 15
Co Rd 19
Barr Bat - Shell Rd
Hass Rd
Babas Rd
E Ridge Rd
Ocean Cemetery Rd
Chaumont Bay
Whitney Dr
Dano Rd
Bacon Rd
Hess Rd
Griffith Dr
Hebert Rd
Schneider Rd
Dixon Rd
Hyde Lake Rd
Wilson Rd
Ellison Rd
Sunset Rd
Stewart Rd
Dick Lake Rd
Guy Rd
Hazard Rd
Cross Rd
Cobb Rd
Cornelia Rd
Dean Rd
Stone Rd
Lafargeville Rd
Ashley Rd
Pierce Lake Rd
Buttermilk Flats Rd
Gaines Rd
Gouverneur Rd
Hughes Crossing Rd
Ash Bay Rd
Stone Rd
Co Rd 26
Co Rd 37
Co Rd 411
Co Rd 12
Co Rd 13
Co Rd 15
Co Rd 19

GOVERNMENTAL UNIT REFERENCE MAP (2020): Orleans town, NY

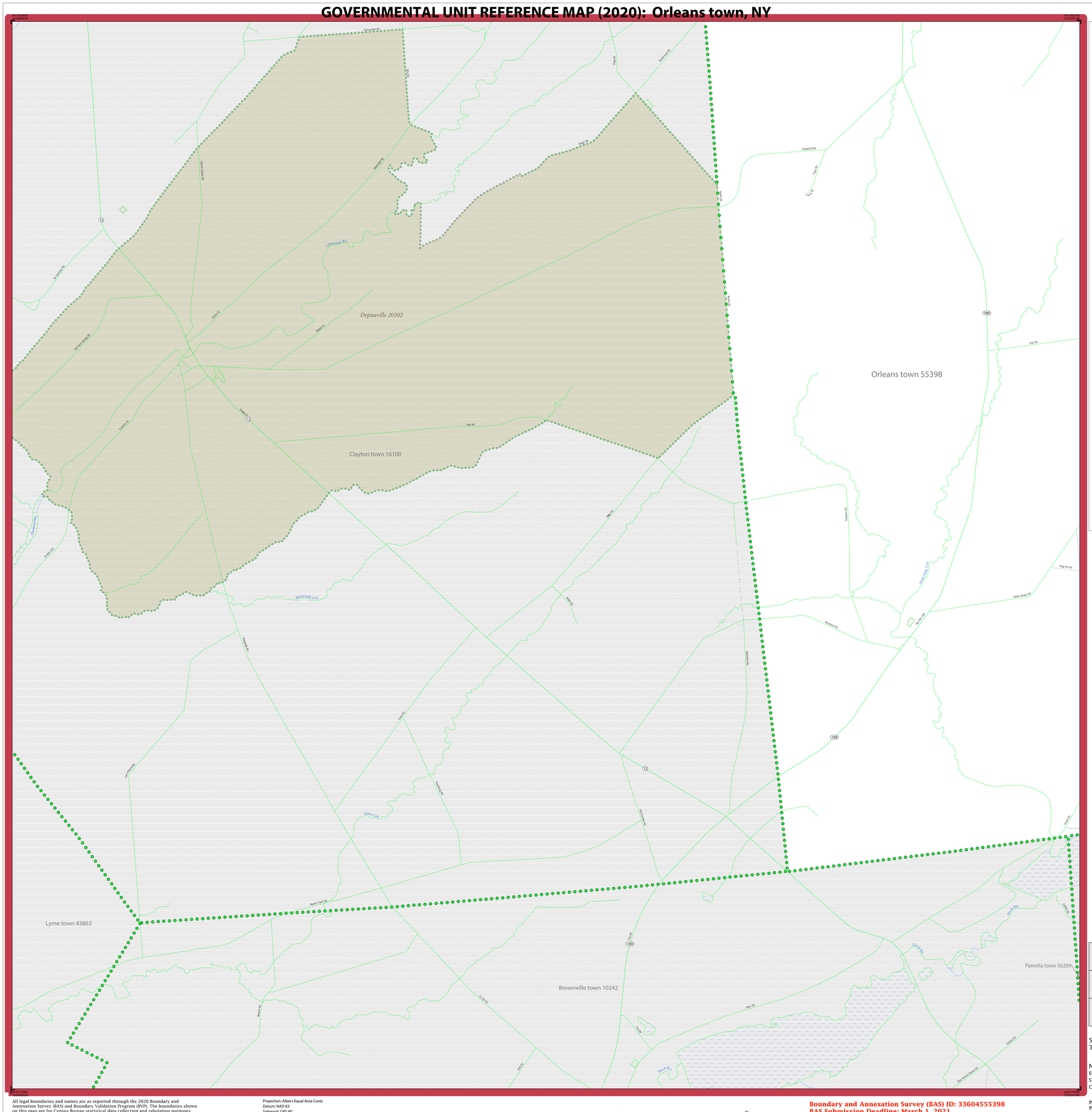

LEGEND

SYMBOL DESCRIPTION	SYMBOL	LABEL STYLE
Federal American Indian Reservation		L'ANSE RESERVATION (TA 1880)
Off-Reservation Trust Land		T1880
American Indian Tribal Subdivision		SHONTO (620)
Alaska Native Regional Corporation (ANRC)		*NANA ANRC 52120*
State (or statistically equivalent entity)		NEW YORK 36
County (or statistically equivalent entity)		ERIE 029
Minor Civil Division (MCD)[1]		Lee town 41460
Census County Division (CCD)[2]		*Jemez CCD 91650*
Consolidated City		MILFORD 47500
Incorporated Place[3]		Davis 18100
Census Designated Place (CDP)[2]		*Cochiti 16560*

DESCRIPTION	SYMBOL
Interstate	5
U.S. Highway	2
State Highway	4
Other Road	Marsh Ln
Cul-de-sac	
Circle	
Geographic Offset or Corridor	
4WD Trail, Stairway, Alley, Walkway, or Ferry	
Railroad	Southern RR
Pipeline or Power Line	
Ridge or Fence	
Property Line or Nonvisible Boundary	
Perennial Stream	Tumbling Cr
Intermittent Stream	Piney Cr
Mountain Peak or Hill	Mt. Boker

DESCRIPTION	SYMBOL
Water Body	Pleasant Lake
Swamp or Marsh	Okefenokee Swamp
Glacier	Bering Glacier
Airport, Airfield, or Helicopter Landing Pad	Dönärd Airport
College or University	Coll/Univ
Military	Fort Belvoir
Prison or Juvenile Detention Center	P/JDC
Cemetery	Powell Cmtry
Golf Course	Pinehurst GlfCrs
National Park or Forest	Yosemite NP
Other Park	St Francis Park
Outside Subject Area	
Inset Area	A1

Where state, county, and/or MCD/CCD boundaries coincide, the map shows the boundary symbol for only the highest-ranking of these boundaries. Where American Indian reservation and American Indian tribal subdivision boundaries coincide, the map shows only the American Indian reservation boundaries.

Entity names are followed by either their FIPS code or census code; parentheses indicate a census code.

1 'MCD" indicates a false MCD. These are for Census Bureau use only.

2 The CCD and CDP boundaries represent statistical entities only and are not updated through the BAS.

3 Incorporated place name color corresponds to the incorporated place fill color.

Due to space limitations, some road names, along with other feature and geography names on the map, may not be shown.

The Census Bureau stores primary and alternate road names, but only primary road names are used to label the roads on these maps.

Key to Adjacent Sheets

	2	3
	4	5

Sheet Location within Entity

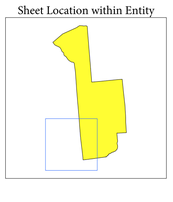

Sheet 4 of 5 PARENT sheets
Total Sheets: 6 (Index 1; Parent 5; Inset 0)

NAME: Orleans town (55398)
ENTITY TYPE: Minor Civil Division
ST: New York (36)
CO: Jefferson (045)

INDEX OR PARENT SHEET #: 004
INSET SHEET #: 000000

2020 MCD REF MAP (PARENT)

5370336045553980040000 00

All legal boundaries and names are as reported through the 2020 Boundary and Annexation Survey (BAS) and Boundary Validation Program (BVP). The boundaries shown on this map are for Census Bureau statistical data collection and tabulation purposes only; their depiction and designation for statistical purposes does not constitute a determination of jurisdictional authority or rights of ownership or entitlement.

Data Source: U.S. Census Bureau's MAF/TIGER database (TAB20), November 2020
Created by Geography Division: December 11, 2020

U.S. DEPARTMENT OF COMMERCE U.S. Census Bureau

Projection: Albers Equal Area Conic
Datum: NAD 83
Spheroid: GRS 80
1st Standard Parallel: 41 14 01
2nd Standard Parallel: 44 15 33
Central Meridian: -75 46 13
Latitude of Projection's Origin: 40 28 38
False Easting: 0
False Northing: 0

0 0.4 0.8 1.2 1.6 2 Kilometers
0 0.3 0.6 0.9 1.2 1.5 Miles
The plotted map scale is 1:115,000

N W E S

Boundary and Annexation Survey (BAS) ID: 33604555398
BAS Submission Deadline: March 1, 2021

PDF versions of the BAS maps are available at:
www.census.gov/programs-surveys/bas/geographies.html

For more information, or to request additional maps, please email geo.bas@census.gov, call 1-800-972-5651, or visit www.census.gov/programs-surveys/bas.html.

GOVERNMENTAL UNIT REFERENCE MAP (2020): Orleans town, NY

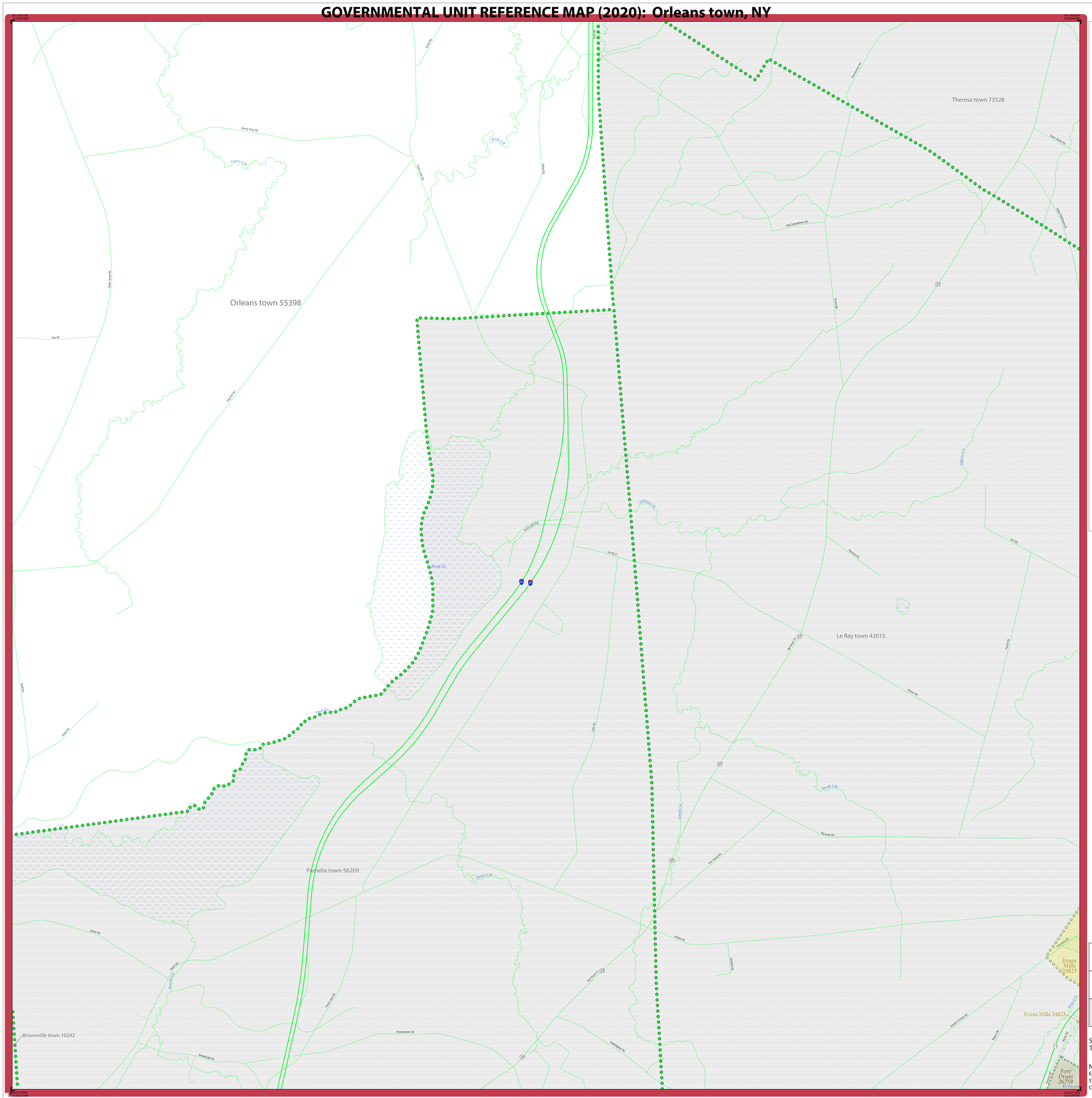
Orleans town 55398
Theresa town 73528
Le Ray town 42015
Pamelia town 56209
Brownville town 10242
Evans Mills 24823
Fort Drum 26759
Ft Drum
Honey Flats Rd
Carter Crk
Wyle Crk
Stone Rd
Powell Lake Rd
Cedar Street Rd
Elia Rd
Oak Hill Rd
Gallinas Crk
Perch Pond
Perch Rivr
Perch Lk
Lowell Crk
Mallet Crk
Fox Crk
Fairchild Crk
Fairchild Rd
Duke Rd
Knowlesville Rd
Knowlesville Rd
Fox Rd
Fox Lake Rd
Fox Lake Rd
Fox Rd
Lowell Rd
Beaseth Rd
Van Ostrand Rd
Brewer Rd
Brewer Rd
Wallace Rd
Wallace Rd
Fort Drum Rd
Fort Drum Rd
Fort Drum