GOVERNMENTAL UNIT REFERENCE MAP (2020): Edinburg town, NY

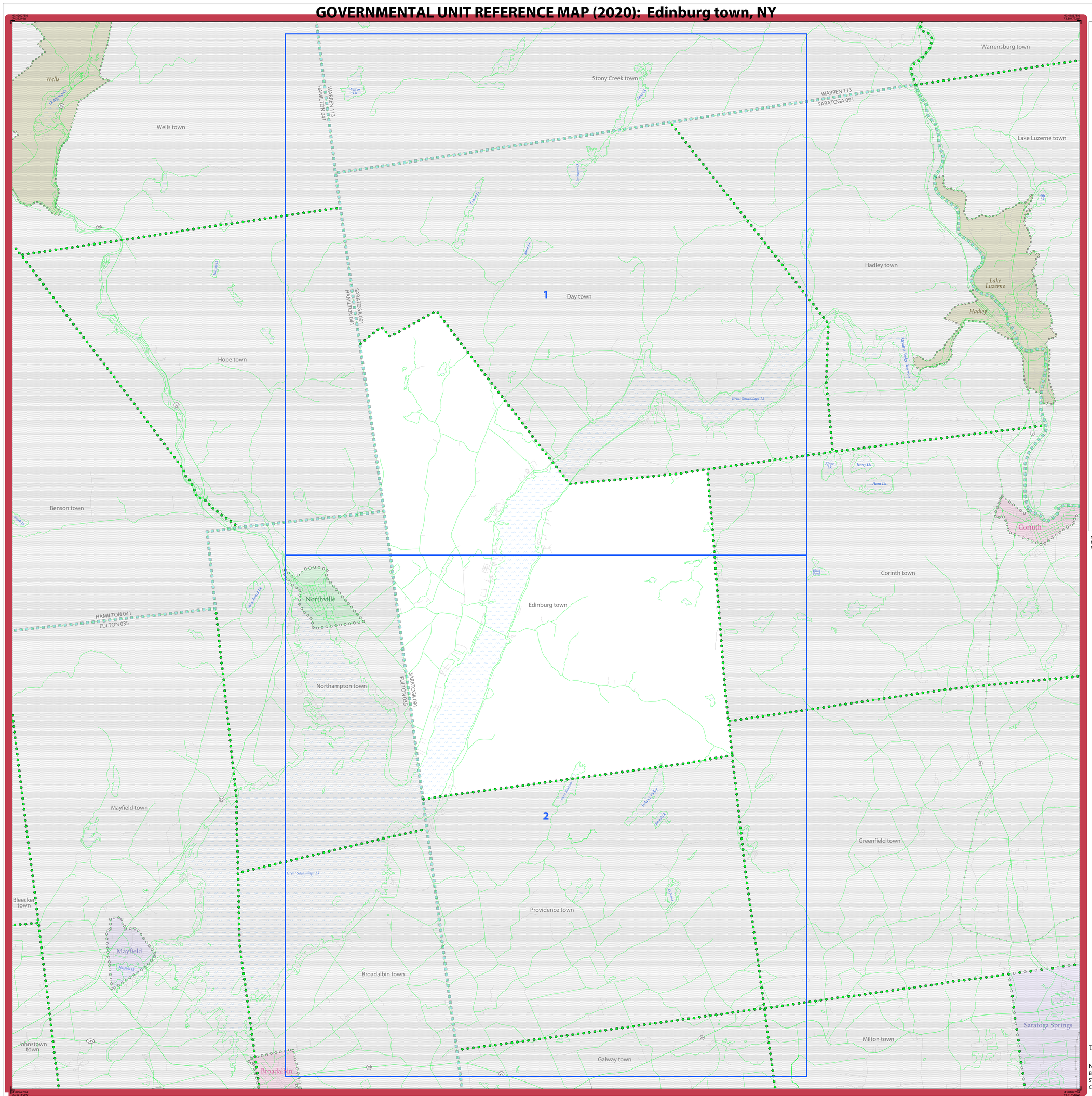

LEGEND

SYMBOL DESCRIPTION	SYMBOL	LABEL STYLE
Federal American Indian Reservation		L'ANSE RESERVATION (TA 1880)
Off-Reservation Trust Land		T1880
American Indian Tribal Subdivision		SHONTO (620)
Alaska Native Regional Corporation (ANRC)		*NANA ANRC 52120*
State (or statistically equivalent entity)		NEW YORK 36
County (or statistically equivalent entity)		ERIE 029
Minor Civil Division (MCD)[1]		Lee town 41460
Census County Division (CCD)[2]		*Jemez CCD 91650*
Consolidated City		MILFORD 47500
Incorporated Place[3]		Davis 18100
Census Designated Place (CDP)[2]		*Cochiti 16560*

DESCRIPTION	SYMBOL	DESCRIPTION	SYMBOL
Interstate	5	Water Body	Pleasant Lake
U.S. Highway	2	Swamp or Marsh	Okefenokee Swamp
State Highway	4	Glacier	Bering Glacier
Other Road	Marsh Ln	Airport, Airfield, or Helicopter Landing Pad	Dónard Airfoyh
Cul-de-sac		College or University	Coll/Univ
Circle		Military	Fort Belvoir
Geographic Offset or Corridor		Prison or Juvenile Detention Center	P/JDC
4WD Trail, Stairway, Alley, Walkway, or Ferry		Cemetery	Powell Cmtry
Railroad	Southern RR	Golf Course	Pinehurst GlfCrs
Pipeline or Power Line		National Park or Forest	Yosemite NP
Ridge or Fence		Other Park	St Francis Park
Property Line or Nonvisible Boundary		Outside Subject Area	
Perennial Stream	Tumbling Cr	Inset Area	A1
Intermittent Stream	Piney Cr		
Mountain Peak or Hill	Mt. Baker		

Where state, county, and/or MCD/CCD boundaries coincide, the map shows the boundary symbol for only the highest-ranking of these boundaries. Where American Indian reservation and American Indian tribal subdivision boundaries coincide, the map shows only the American Indian reservation boundaries.

Entity names are followed by either their FIPS code or census code; parentheses indicate a census code.

1 'MCD*' indicates a false MCD. These are for Census Bureau use only.

2 The CCD and CDP boundaries represent statistical entities only and are not updated through the BAS.

3 Incorporated place name color corresponds to the incorporated place fill color.

Due to space limitations, some road names, along with other feature and geography names on the map, may not be shown.

The Census Bureau stores primary and alternate road names, but only primary road names are used to label the roads on these maps.

Note: This index map sheet provides the map sheet configuration in relation to the subject entity. Due to scale limitations, map content may be simplified. Refer to parent and/or inset map sheets for detailed map content.

Total Sheets: 3 (Index 1; Parent 2; Inset 0)

NAME: Edinburg town (23591)
ENTITY TYPE: Minor Civil Division
ST: New York (36)
CO: Saratoga (091)

INDEX OR PARENT SHEET #: 000
INSET SHEET #: 000000

2020 MCD REF MAP (INDEX)

5370336091235910000000000

All legal boundaries and names are as reported through the 2020 Boundary and Annexation Survey (BAS) and Boundary Validation Program (BVP). The boundaries shown on this map are for Census Bureau statistical data collection and tabulation purposes only; their depiction and designation for statistical purposes does not constitute a determination of jurisdictional authority or rights of ownership or entitlement.

Data Source: U.S. Census Bureau's MAF/TIGER database (TAB20), November 2020
Created by Geography Division: December 11, 2020

U.S. DEPARTMENT OF COMMERCE U.S. Census Bureau

Projection: Albers Equal Area Conic
Datum: NAD 83
Spheroid: GRS 80
1st Standard Parallel: 41 14 01
2nd Standard Parallel: 44 15 33
Central Meridian: -75 46 13
Latitude of Projection's Origin: 40 28 38
False Easting: 0
False Northing: 0

0 1 2 3 4 5 Kilometers
0 1 2 3 4 5 Miles
The plotted map scale is 1:56,293

N W E S

Boundary and Annexation Survey (BAS) ID: 33609123591
BAS Submission Deadline: March 1, 2021

PDF versions of the BAS maps are available at:
www.census.gov/programs-surveys/bas/geographies.html

For more information, or to request additional maps, please email geo.bas@census.gov, call 1-800-972-5651, or visit www.census.gov/programs-surveys/bas.html.

GOVERNMENTAL UNIT REFERENCE MAP (2020): Edinburg town, NY

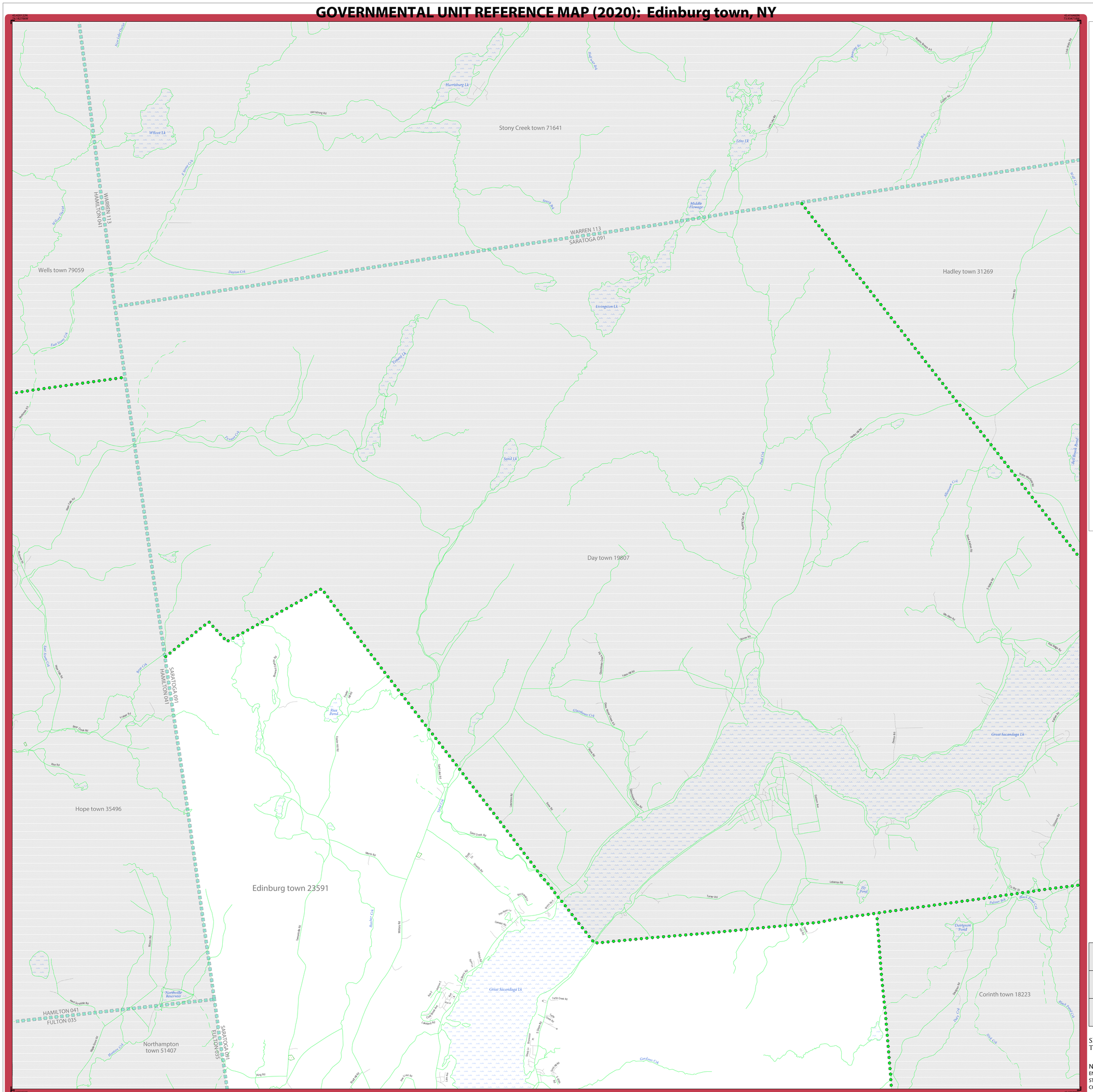
Stony Creek town 71641
Wells town 79059
Hadley town 31269
Day town 19807
Hope town 35496
Edinburg town 23591
Corinth town 18223
Northampton town 51407
WARREN 113
SARATOGA 091
HAMILTON 041
FULTON 035
Harriburg Lk
Wilcox Lk
Lens Lk
Middle Flowage
Sand Lk
Evingston Lk
Great Sacandaga Lk
Rice Pond
Northville Reservoir
Dayton Crk
Hans Creek
Gordon Crk
Glaze Creek
Glenville Creek
Glenville Rd
Glenville Cr Rd
Great Sacandaga Lk
Dry Pond
Darrlingtown Pond
Black Pond Crk
Palmer Rd
Lebanon Rd
Turner Rd
Dennis Rd
Edson Rd
Sand Creek Rd
Sand Crk
Mann Rd
Mann Hill Rd
Irondale Rd
Mosley Rd
Beaver Crk
Rice Rd
Rice Creek Rd
Bear Crk
East Bear Crk
Hans Hill Rd
Hatter Rd
Moore Rd
Hess Rd
Hess Hill Rd
Northville Rd
Northville Lake Rd
Mann Creek Rd
Hans Creek Rd
Hans Crk
Keag Rd
Buck Hill Rd
Hill Creek Rd
Tuttle Cross Rd
Cobble Hill Rd
Cobble Hill Dr
Cobble Hill Ln
Cobble Hill Cir
Cobble Hill Ct
Cobble Hill Pl
Cobble Hill Way
Cobble Hill Trl
Cobble Hill Ln

GOVERNMENTAL UNIT REFERENCE MAP (2020): Edinburg town, NY

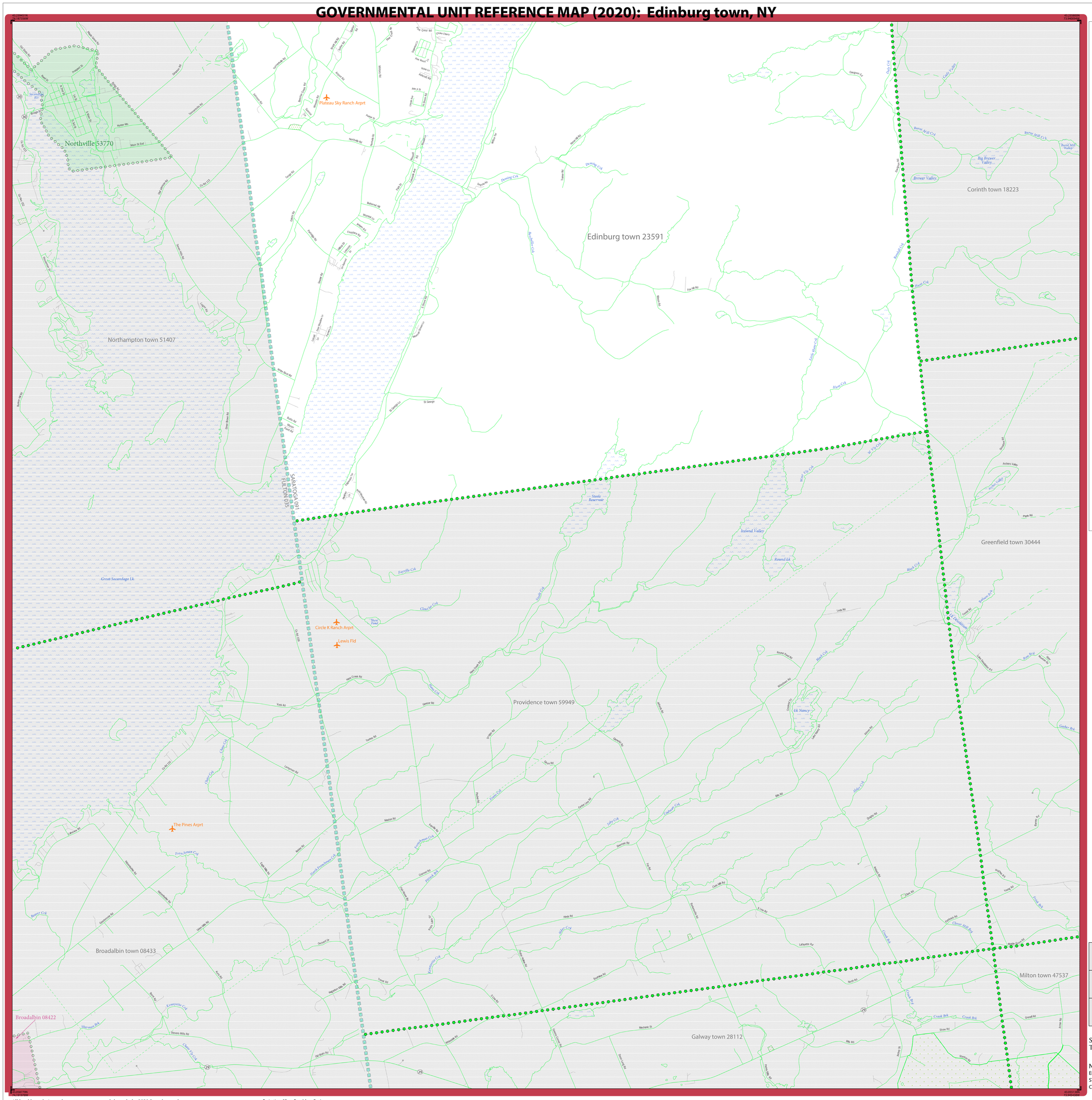
Edinburg town 23591
Northville 53770
Northampton town 51407
Corinth town 18223
Greenfield town 30444
Providence town 59949
Broadalbin town 08433
Galway town 28112
Milton town 47537
Broadalbin 08422
Plateau Sky Ranch Arprt
Circle K Ranch Arprt
Lewis Fld
The Pines Arprt
SARATOGA 001
FULTON 035
Great Sacandaga Lk
Steele Reservoir
Ireland Valley
Round Lk
Lake Nancy
Brewer Valley
Big Brewer Valley
Demooe Crk
Deming Crk
Fox Hill Rd
Little Hope Crk
Hall Crk
W City Crk
Wolf City Crk
Black Crk
Fayville Crk
Clear Crk
Cedar Crk
Fivemile Crk
Fivemile Rd
Ellis Rd
Ellis Hill Rd
Ellis Hill Cr
Ellis Hill Rd
Ellis Rd
Ellis Rd
Ellis