GOVERNMENTAL UNIT REFERENCE MAP (2020): Milo town, NY

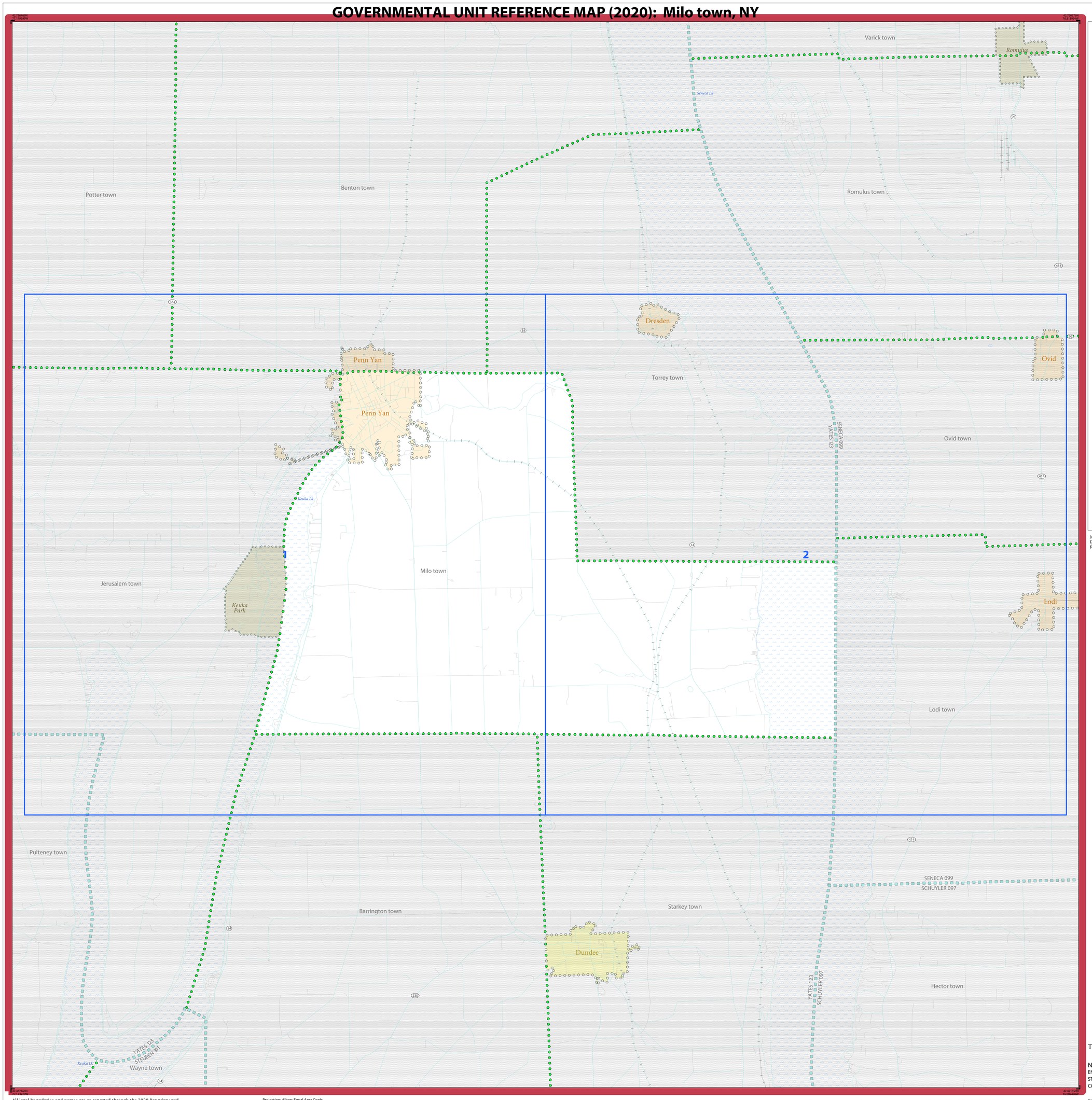

LEGEND

SYMBOL DESCRIPTION	SYMBOL	LABEL STYLE
Federal American Indian Reservation		L'ANSE RESERVATION (TA 1880)
Off-Reservation Trust Land		T1880
American Indian Tribal Subdivision		SHONTO (620)
Alaska Native Regional Corporation (ANRC)		NANA ANRC 52120
State (or statistically equivalent entity)		NEW YORK 36
County (or statistically equivalent entity)		ERIE 029
Minor Civil Division (MCD)[1]		Lee town 41460
Census County Division (CCD)[2]		Jemez CCD 91650
Consolidated City		MILFORD 47500
Incorporated Place[3]		Davis 18100
Census Designated Place (CDP)[2]		Cochiti 16560

DESCRIPTION	SYMBOL
Interstate	5
U.S. Highway	2
State Highway	4
Other Road	Marsh Ln
Cul-de-sac	
Circle	
Geographic Offset or Corridor	
4WD Trail, Stairway, Alley, Walkway, or Ferry	
Railroad	Southern RR
Pipeline or Power Line	
Ridge or Fence	
Property Line or Nonvisible Boundary	
Perennial Stream	Tumbling Cr
Intermittent Stream	Piney Cr
Mountain Peak or Hill	Mt. Baker

DESCRIPTION	SYMBOL
Water Body	Pleasant Lake
Swamp or Marsh	Okefenokee Swamp
Glacier	Bering Glacier
Airport, Airfield, or Helicopter Landing Pad	Dinard Airport
College or University	Coll/Univ
Military	Fort Belvoir
Prison or Juvenile Detention Center	P/JDC
Cemetery	Powell Cmtry
Golf Course	Pinehurst GlfCrs
National Park or Forest	Yosemite NP
Other Park	St Francis Park
Outside Subject Area	
Inset Area	A1

Where state, county, and/or MCD/CCD boundaries coincide, the map shows the boundary symbol for only the highest-ranking of these boundaries. Where American Indian reservation and American Indian tribal subdivision boundaries coincide, the map shows only the American Indian reservation boundaries.

Entity names are followed by either their FIPS code or census code; parentheses indicate a census code.

1 'MCD*' indicates a false MCD. These are for Census Bureau use only.

2 The CCD and CDP boundaries represent statistical entities only and are not updated through the BAS.

3 Incorporated place name color corresponds to the incorporated place fill color.

Due to space limitations, some road names, along with other feature and geography names on the map, may not be shown.

The Census Bureau stores primary and alternate road names, but only primary road names are used to label the roads on these maps.

Note: This index map sheet provides the map sheet configuration in relation to the subject entity. Due to scale limitations, map content may be simplified. Refer to parent and/or inset map sheets for detailed map content.

Total Sheets: 3 (Index 1; Parent 2; Inset 0)

NAME: Milo town (47504)
ENTITY TYPE: Minor Civil Division
ST: New York (36)
CO: Yates (123)

INDEX OR PARENT SHEET #: 000
INSET SHEET #: 000000

2020 MCD REF MAP (INDEX)

5370336123475040000000000

All legal boundaries and names are as reported through the 2020 Boundary and Annexation Survey (BAS) and Boundary Validation Program (BVP). The boundaries shown on this map are for Census Bureau statistical data collection and tabulation purposes only; their depiction and designation for statistical purposes does not constitute a determination of jurisdictional authority or rights of ownership or entitlement.

Data Source: U.S. Census Bureau's MAF/TIGER database (TAB20), November 2020
Created by Geography Division: December 11, 2020

U.S. DEPARTMENT OF COMMERCE U.S. Census Bureau

Projection: Albers Equal Area Conic
Datum: NAD 83
Spheroid: GRS 80
1st Standard Parallel: 41 14 01
2nd Standard Parallel: 44 15 33
Central Meridian: -75 46 13
Latitude of Projection's Origin: 40 28 38
False Easting: 0
False Northing: 0

0 1 2 3 4 5 Kilometers
0 0.8 1.6 2.4 3.2 4 Miles
The plotted map scale is 1:40,940

N W E S

Boundary and Annexation Survey (BAS) ID: 33612347504
BAS Submission Deadline: March 1, 2021

PDF versions of the BAS maps are available at:
www.census.gov/programs-surveys/bas/geographies.html

For more information, or to request additional maps, please email geo.bas@census.gov, call 1-800-972-5651, or visit www.census.gov/programs-surveys/bas.html.

United States Census Bureau

GOVERNMENTAL UNIT REFERENCE MAP (2020): Milo town, NY

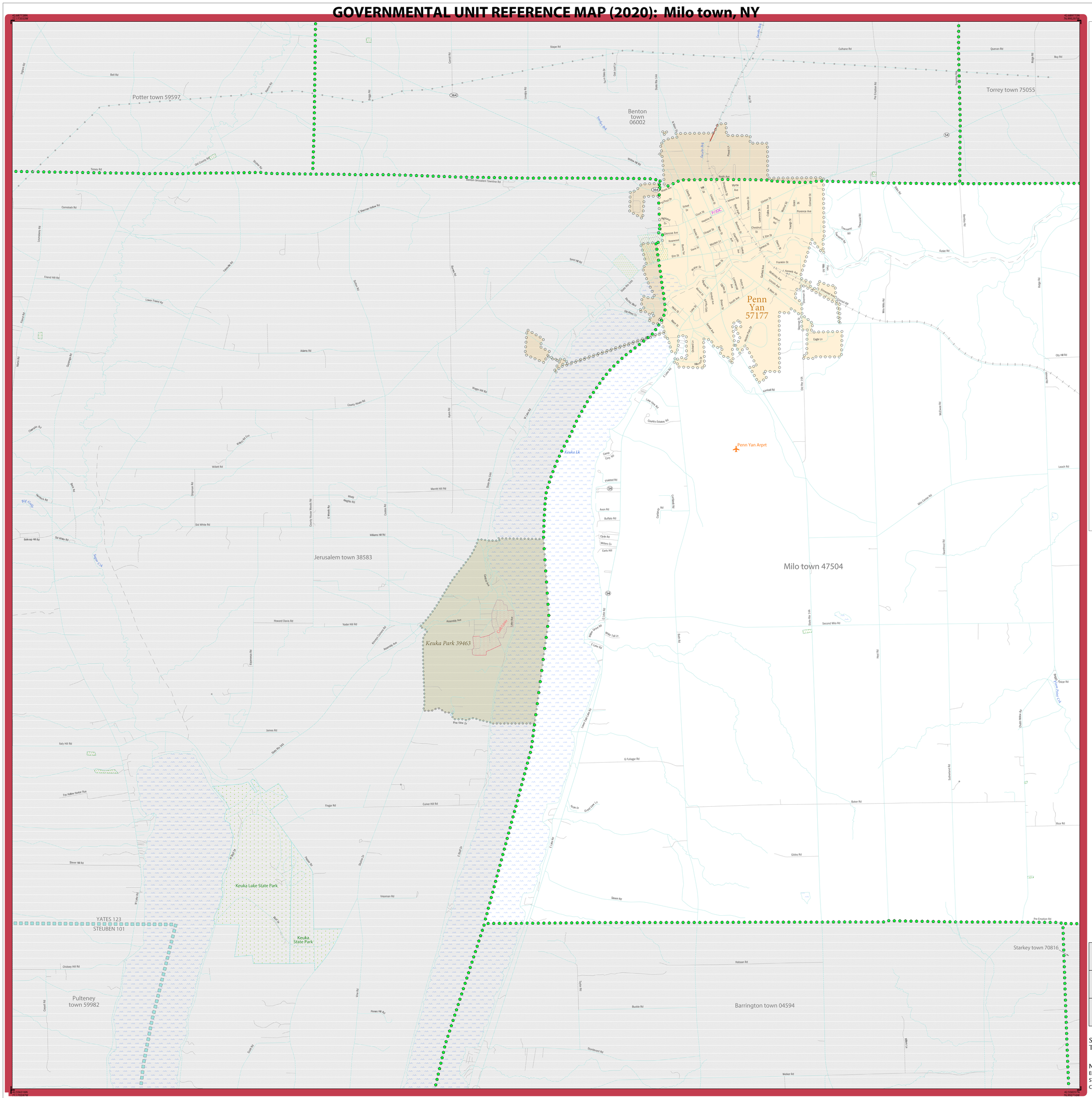

LEGEND

SYMBOL DESCRIPTION	SYMBOL	LABEL STYLE
Federal American Indian Reservation		L'ANSE RESERVATION (TA 1880)
Off-Reservation Trust Land		T1880
American Indian Tribal Subdivision		SHONTO (620)
Alaska Native Regional Corporation (ANRC)		*NANA ANRC 52120*
State (or statistically equivalent entity)		NEW YORK 36
County (or statistically equivalent entity)		ERIE 029
Minor Civil Division (MCD)[1]		Lee town 41460
Census County Division (CCD)[2]		*Jemez CCD 91650*
Consolidated City		MILFORD 47500
Incorporated Place[3]		Davis 18100
Census Designated Place (CDP)[2]		*Cochiti 16560*

DESCRIPTION	SYMBOL
Interstate	5
U.S. Highway	2
State Highway	4
Other Road	Marsh Ln
Cul-de-sac	
Circle	
Geographic Offset or Corridor	
4WD Trail, Stairway, Alley, Walkway, or Ferry	
Railroad	Southern RR
Pipeline or Power Line	
Ridge or Fence	
Property Line or Nonvisible Boundary	
Perennial Stream	*Tumbling Cr*
Intermittent Stream	*Piney Cr*
Mountain Peak or Hill	*Mt. Boker*

DESCRIPTION	SYMBOL
Water Body	*Pleasant Lake*
Swamp or Marsh	*Okefenokee Swamp*
Glacier	*Bering Glacier*
Airport, Airfield, or Helicopter Landing Pad	Dónard Airfield
College or University	Coll/Univ
Military	Fort Belvoir
Prison or Juvenile Detention Center	P/JDC
Cemetery	Powell Cmtry
Golf Course	Pinehurst GlfCrs
National Park or Forest	Yosemite NP
Other Park	St Francis Park
Outside Subject Area	
Inset Area	A1

Where state, county, and/or MCD/CCD boundaries coincide, the map shows the boundary symbol for only the highest-ranking of these boundaries. Where American Indian reservation and American Indian tribal subdivision boundaries coincide, the map shows only the American Indian reservation boundaries.

Entity names are followed by either their FIPS code or census code; parentheses indicate a census code.

1 'MCD*' indicates a false MCD. These are for Census Bureau use only.

2 The CCD and CDP boundaries represent statistical entities only and are not updated through the BAS.

3 Incorporated place name color corresponds to the incorporated place fill color.

Due to space limitations, some road names, along with other feature and geography names on the map, may not be shown.

The Census Bureau stores primary and alternate road names, but only primary road names are used to label the roads on these maps.

Key to Adjacent Sheets

	1	2

Sheet Location within Entity

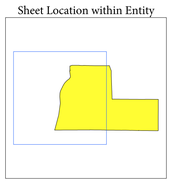

Sheet 1 of 2 PARENT sheets
Total Sheets: 3 (Index 1; Parent 2; Inset 0)

NAME: Milo town (47504)
ENTITY TYPE: Minor Civil Division
ST: New York (36)
CO: Yates (123)

INDEX OR PARENT SHEET #: 001
INSET SHEET #: 000000

2020 MCD REF MAP (PARENT)

5370336123475040010000000

All legal boundaries and names are as reported through the 2020 Boundary and Annexation Survey (BAS) and Boundary Validation Program (BVP). The boundaries shown on this map are for Census Bureau statistical data collection and tabulation purposes only; their depiction and designation for statistical purposes does not constitute a determination of jurisdictional authority or rights of ownership or entitlement.

Data Source: U.S. Census Bureau's MAF/TIGER database (TAB20), November 2020
Created by Geography Division: December 11, 2020

U.S. DEPARTMENT OF COMMERCE U.S. Census Bureau

Projection: Albers Equal Area Conic
Datum: NAD 83
Spheroid: GRS 80
1st Standard Parallel: 41 14 01
2nd Standard Parallel: 44 15 33
Central Meridian: -75 46 13
Latitude of Projection's Origin: 40 28 38
False Easting: 0
False Northing: 0

0 0.6 1.2 1.8 2.4 3 Kilometers
0 0.4 0.8 1.2 1.6 2 Miles
The plotted map scale is 1:20,000

N W E S

Boundary and Annexation Survey (BAS) ID: 33612347504
BAS Submission Deadline: March 1, 2021

PDF versions of the BAS maps are available at:
www.census.gov/programs-surveys/bas/geographies.html

For more information, or to request additional maps, please email geo.bas@census.gov, call 1-800-972-5651, or visit www.census.gov/programs-surveys/bas.html.

United States Census Bureau

GOVERNMENTAL UNIT REFERENCE MAP (2020): Milo town, NY

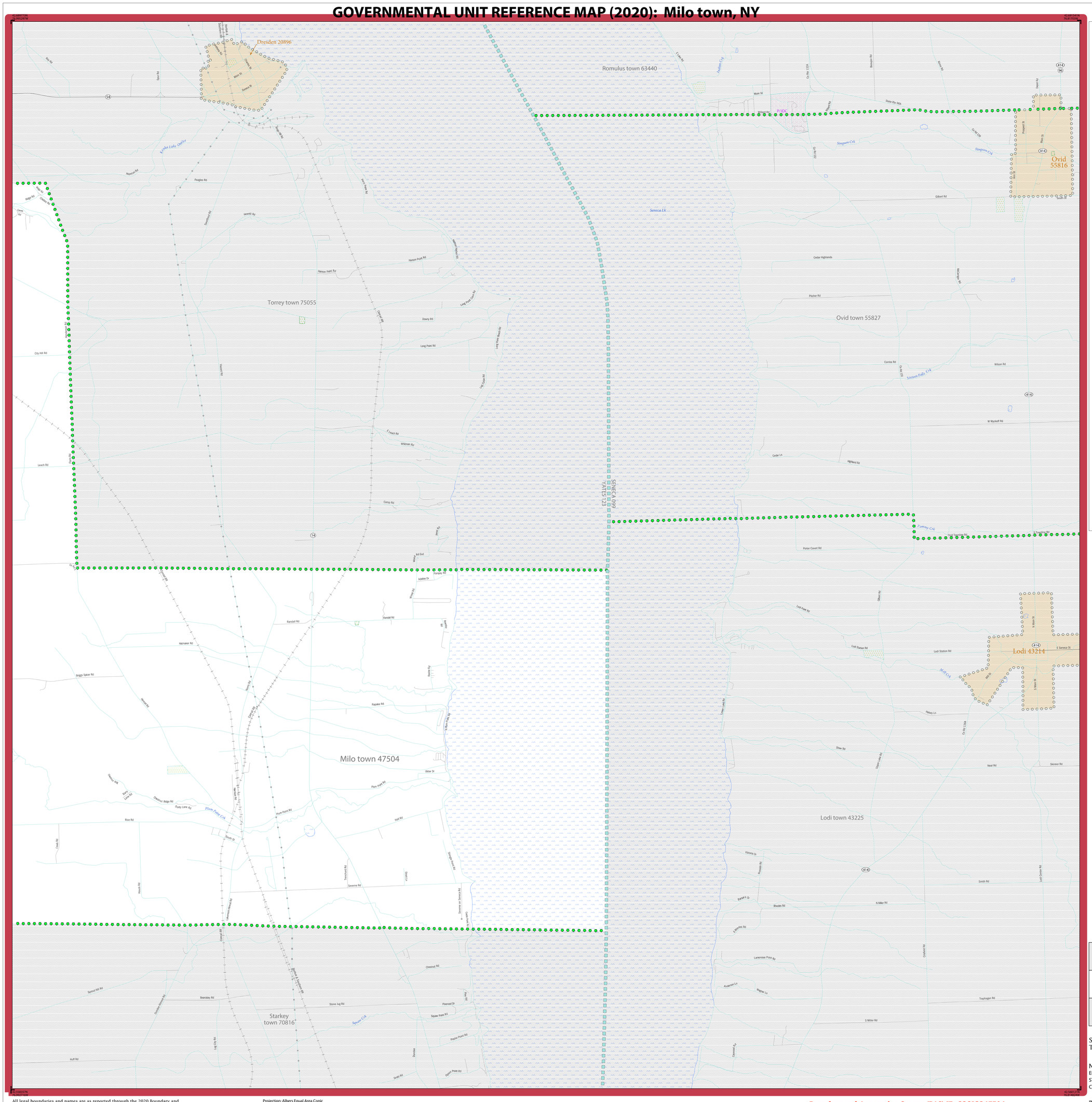
Dresden 20896
Romulus town 63440
Ovid 55816
Torrey town 75055
Ovid town 55827
SENECA 099
YATES 123
Milo town 47504
Lodi 43214
Lodi town 43225
Starkey town 70816
Seneca Lk
Keuka Lake Outlet
Kashong Crk
Sugar Crk
Flint Creek
Sawmill Crk
Mud Crk
Plum Point Crk
Sucker Crk
Seneca Crk
Kashong Crk
Main St
Gibbons Rd
Gulick Rd
Hopkins Rd
Pitcher Rd
Wilson Rd
Cedar Hollows
Cedar Ln
Highland Rd
Porter Covert Rd
Log Tavern Rd
Lodi Station Rd
Hatch Rd
Show Rd
Nast Rd
Skinner Rd
Smith Rd
Rhodes Rd
N Miller Rd
S Miller Rd
Traphagen Rd
Lamoreux Point Rd
Cockfield Rd
Lake Rd
Leach Rd
Pratt Rd
City Hill Rd
Hanson Point Rd
Dowry Rd
Long Point Rd
Camp Rd
Randall Rd
Hatmaker Rd
Briggs Spicer Rd
Howard Rd
Rapalee Rd
Ulster Dr
Plum Point Rd
Hull Rd
Severne Rd
Rice Rd
Chestnut Rd
Stone Jug Rd
Pierson Dr
Squaw Point Rd
Pastor Point Rd
Upper Point Rd
Huff Rd
Sunset Hill Rd
Bearsley Rd
Dunbar Manor Rd
Hick Ch Rd
Dodge
Sunset Rd
Gibbons Rd
Ridge Rd
Chapin Rd
Chapin Ln
Fenglas Rd
Hewitt Rd
Southern Rd
Hanson Point Rd
Hanson Point Rd
Long Point Rd
Long Point Rd
Dowry Rd
Camp Rd
Hoover Rd
Leach Rd
Whiteman Rd
Camp Rd
Jewel Rd
Jewel Rd Ext
Pompey Rd
Judaline Dr
Randall Rd
Hatmaker Rd
Briggs Spicer Rd
Howard Rd
Rapalee Rd
Ulster Dr
Plum Point Rd
Hull Rd
Severne Rd
Rice Rd
Chestnut Rd
Stone Jug Rd
Pierson Dr
Squaw Point Rd
Pastor Point Rd
Upper Point Rd
Huff Rd
Sunset Rd
Bearsley Rd
Sunset Hill Rd
Dunbar Manor Rd
Hick Ch Rd
Dodge
Gibbons Rd
Chapin Rd
Chapin Ln
Ridge Rd
Fenglas Rd
Hewitt Rd
Southern Rd
Hanson Point Rd
Long Point Rd
Dowry Rd
Camp Rd
Leach Rd
Pratt Rd
City Hill Rd
Lake Rd
Rice Rd
Hoch Rd
Chestnut Ridge Rd
Dusty Lane Rd
Bay Lake Rd
Chestnut Walk
Plum Point Crk
Sucker Crk
Seneca Crk
Kashong Crk
Sugar Crk
Flint Creek
Sawmill Crk
Mud Crk
Sugar Crk
Kashong Crk
Seneca Crk
Sucker Crk
Plum Point Crk
Mud Crk
Sawmill Crk
Flint Creek
Keuka Lake Outlet
Gibbons Rd
Gulick Rd
Hopkins Rd
Pitcher Rd
Wilson Rd
Cedar Hollows
Cedar Ln
Highland Rd
Porter Covert Rd
Log Tavern Rd
Lodi Station Rd
Hatch Rd
Show Rd
Nast Rd
Skinner Rd
Smith Rd
Rhodes Rd
N Miller Rd
S Miller Rd
Traphagen Rd
Lamoreux Point Rd
Cockfield Rd
Lake Rd
Leach Rd
Pratt Rd
City Hill Rd
Hanson Point Rd
Dowry Rd
Long Point