GOVERNMENTAL UNIT REFERENCE MAP (2020): Cedar Point town, NC

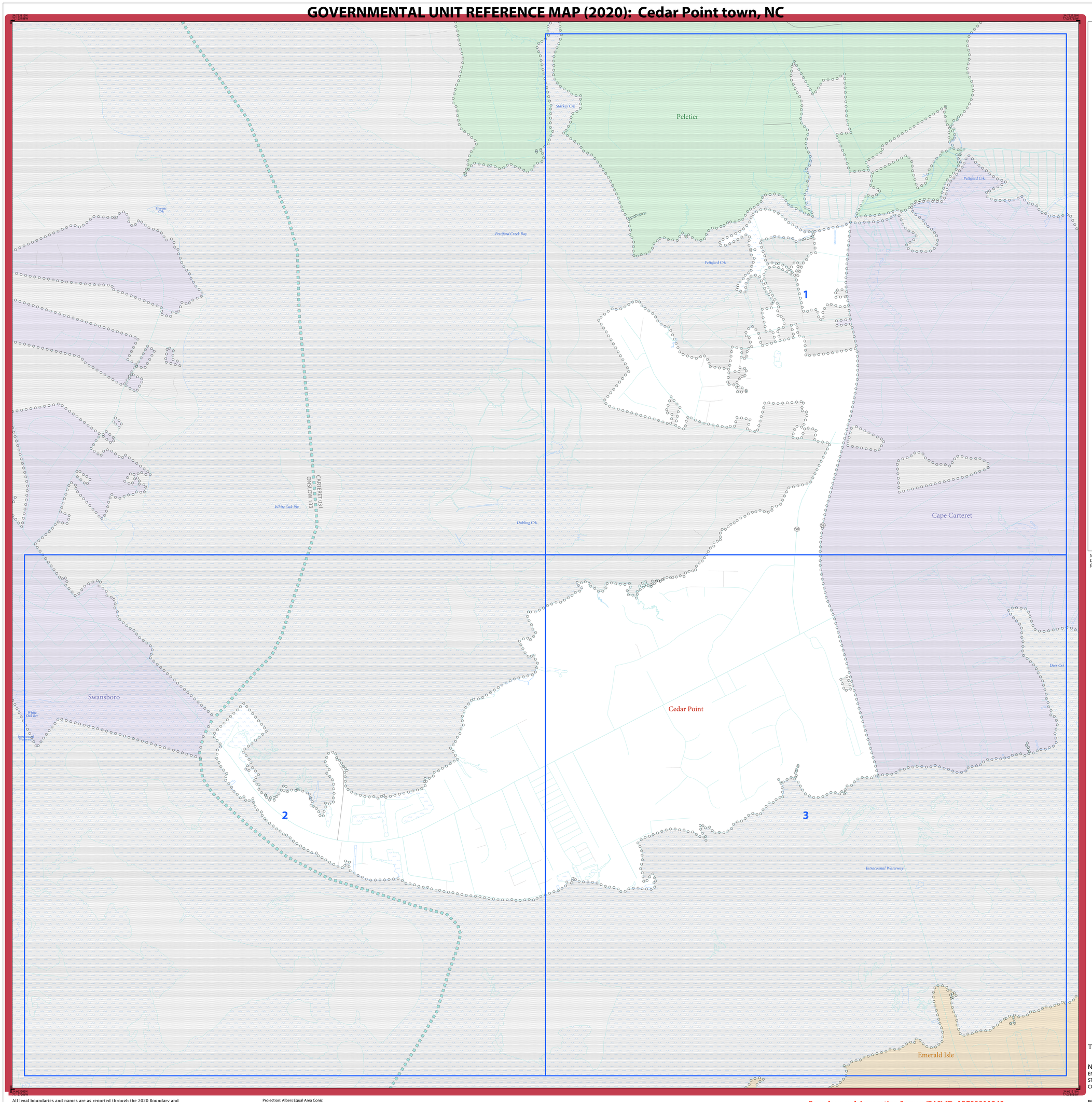

LEGEND

SYMBOL DESCRIPTION	SYMBOL	LABEL STYLE
Federal American Indian Reservation		L'ANSE RESERVATION (TA 1880)
Off-Reservation Trust Land		T1880
American Indian Tribal Subdivision		SHONTO (620)
Alaska Native Regional Corporation (ANRC)		NANA ANRC 52120
State (or statistically equivalent entity)		NEW YORK 36
County (or statistically equivalent entity)		ERIE 029
Minor Civil Division (MCD)[1]		Lee town 41460
Census County Division (CCD)[2]		Jemez CCD 91650
Consolidated City		MILFORD 47500
Incorporated Place - Subject Area		Rome 63418
Incorporated Place - Other Area[3]		Davis 18100
Census Designated Place (CDP)[2]		Cochiti 16560

DESCRIPTION	SYMBOL	DESCRIPTION	SYMBOL
Interstate	35	Water Body	Pleasant Lake
U.S. Highway	2	Swamp or Marsh	Okefenokee Swamp
State Highway or State Road	4	Glacier	Bering Glacier
Other Road	Marsh Ln	Airport, Airfield, or Helicopter Landing Pad	Oxnard Airport
Cul-de-sac		College or University	Coll/Univ
Circle		Military	Fort Belvoir
Geographic Offset or Corridor		Prison or Juvenile Detention Center	P/JDC
4WD Trail, Stairway, Alley, Walkway, or Ferry		Cemetery	Powell Cmtry
Railroad	Southern RR	Golf Course	Pinehurst Glfcrs
Pipeline or Power Line		National Park or Forest	Yosemite NP
Ridge or Fence		Other Park	St Francis Park
Property Line or Nonvisible Boundary		Outside Subject Area	
Perennial Stream	Tumbling Cr	Inset Area	A1
Intermittent Stream	Piney Cr		
Mountain Peak or Hill	Mt. Baker		

Where state, county, and/or MCD/CCD boundaries coincide, the map shows the boundary symbol for only the highest-ranking of these boundaries. Where American Indian reservation and American Indian tribal subdivision boundaries coincide, the map shows only the American Indian reservation boundaries.

Entity names are followed by either their FIPS code or census code; parentheses indicate a census code.

1 'MCD*' indicates a false MCD. These are for Census Bureau use only.

2 The CCD and CDP boundaries represent statistical entities only and are not updated through the BAS.

3 Incorporated place name color corresponds to the incorporated place fill color.

Due to space limitations, some road names, along with other feature and geography names on the map, may not be shown.

The Census Bureau stores primary and alternate road names, but only primary road names are used to label the roads on these maps.

Note: This index map sheet provides the map sheet configuration in relation to the subject entity. Due to scale limitations, map content may be simplified. Refer to parent and/or inset map sheets for detailed map content.

Total Sheets: 4 (Index 1; Parent 3; Inset 0)

NAME: Cedar Point town (11340)
ENTITY TYPE: Incorporated Place
ST: North Carolina (37)
CO: Carteret (031)

INDEX OR PARENT SHEET #: 000
INSET SHEET #: 000000

2020 INCORPORATED PLACE REF MAP (INDEX)

5331137000113400000000

All legal boundaries and names are as reported through the 2020 Boundary and Annexation Survey (BAS) and Boundary Validation Program (BVP). The boundaries shown on this map are for Census Bureau statistical data collection and tabulation purposes only; their depiction and designation for statistical purposes does not constitute a determination of jurisdictional authority or rights of ownership or entitlement.

Data Source: U.S. Census Bureau's MAF/TIGER database (TAB20), November 2020
Created by: Geography Division: December 12, 2020

U.S. DEPARTMENT OF COMMERCE U.S. Census Bureau

Projection: Albers Equal Area Conic
Datum: NAD 83
Spheroid: GRS 80
1st Standard Parallel: 34 13 30
2nd Standard Parallel: 36 06 55
Central Meridian: -79 51 40
Latitude of Projection's Origin: 33 45 09
False Easting: 0
False Northing: 0

0 0.2 0.4 0.6 0.8 1 Kilometers
0 0.1 0.2 0.3 0.4 0.5 Miles
The plotted map scale is 1:9,212

N W E S

Boundary and Annexation Survey (BAS) ID: 13700011340
BAS Submission Deadline: March 1, 2021

PDF versions of the BAS maps are available at:
www.census.gov/programs-surveys/bas/geographies.html

For more information, or to request additional maps, please email geo.bas@census.gov, call 1-800-972-5651, or visit www.census.gov/programs-surveys/bas.html.

United States Census Bureau

GOVERNMENTAL UNIT REFERENCE MAP (2020): Cedar Point town, NC

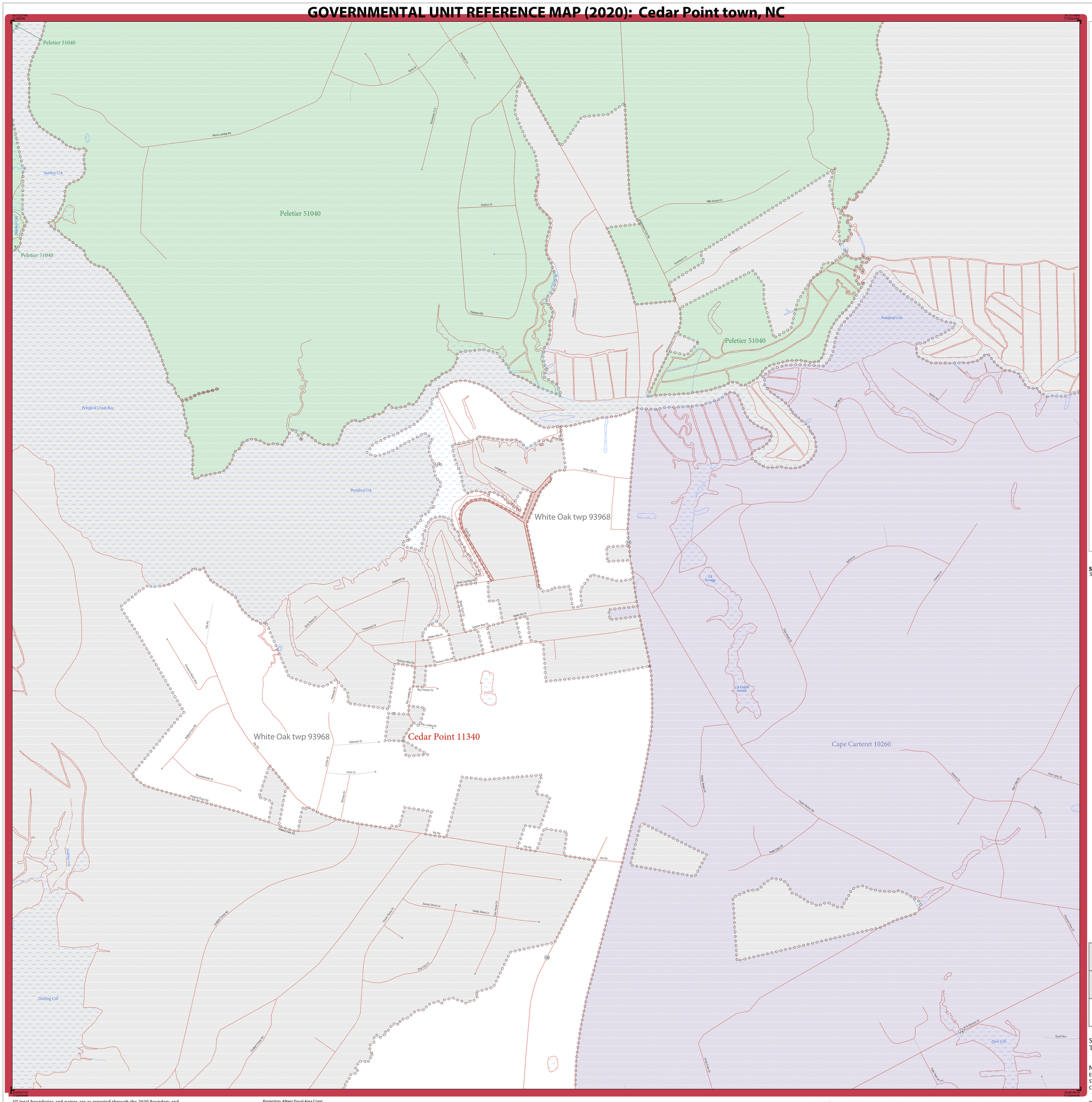
Peletier 51040
Peletier 51040
Peletier 51040
Peletier 51040
Stirkey Crk
Pettiford Crk
Pettiford Crk Bay
White Oak twp 93968
White Oak twp 93968
Cedar Point 11340
Cape Carteret 10260
Dubling Crk
Deer Crk
Lk Scruggs
Lk Ocleff Smith
Norris Landing Rd
Pettiford Rd
Deaton Dr
Mills Branch Ct
Hidden Bay Dr
Bay Harbor Ct
Hickory Hills Rd
Deborah Dr
Chris Ln
Sandy Shore Ln
Dodd Farm Rd
Dogwood Dr
Knollwood Dr
Mustadroux Ct
Hidden Bay Rd
Hidden Bay Ct
Hidden Bay Dr
Sandy Shore Dr
Sandy Shore Ln
Quail Run
Deer Run Pt Crk
Acres Island Dr
Hans Bennett Dr
Sandy Hollow Rd
Adam Lake Dr
Gerald Ct
Fern Lake Dr
Pete Lake Rd
Oak Hollow Ct
Oak Hollow Dr
Knox Dr
Sea Hill Dr
Dakota Cir
Forest Ln
Pettiford Crk
Pettiford Crk Rd
Pettiford Ln
Pettiford Ln
Mills Branch Ct
Deaton Dr
Norris Landing Rd
Stirkey Crk
Stirkey Crk
Pete Rd
Pete Rd
Hidden Bay Dr
Hickory Hills Rd
Bay Harbor Ct
Norris Landing Rd
Deborah Dr
Chris Ln
Musadroux Ct
Hidden Bay Rd
Vfw Rd
Vfw Rd
Vfw Rd
Sandy Shore Ln
Sandy Shore Dr
Dodd Farm Rd
Dogwood Dr
Knollwood Dr
Hidden Bay Dr
Hickory Hills Rd
Hidden Bay Rd
Hidden Bay Dr
Hidden Bay Ct

GOVERNMENTAL UNIT REFERENCE MAP (2020): Cedar Point town, NC

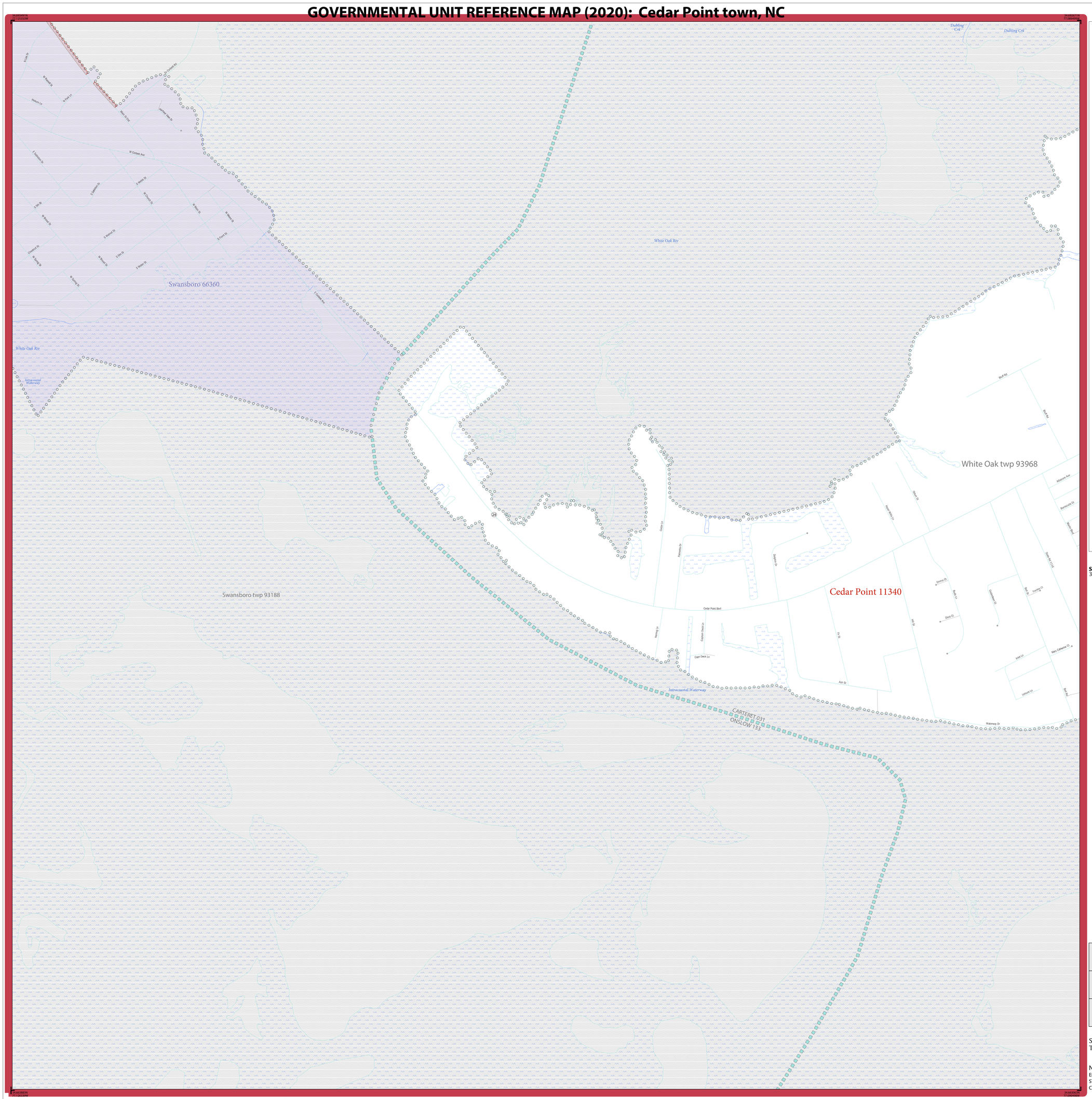
Swansboro 66360
Swansboro twp 93188
White Oak twp 93968
Cedar Point 11340
CARTERET 031
ONSLOW 133
White Oak Rvr
Dubling Crk
Intracoastal Waterway
Cedar Point Blvd
Waterway Dr
Ash St
Hill St
Oak St
Bell Rd
Bell Ct
Mary Catherine Ct
Hoof Ln
Lenore Ln
Dora Ct
Emma Ct
Bella Ln
Cottonwood Ct
Tumbling Ct
Cedar Ln
Deacon Dr
Patriots Dr
Henry Ln
Captain Dora Ln
Capn Dock Ln
Northern Blvd
Bluff Rd
Albatross Ave
Barracuda Dr
Marlin Blvd
State Rd 1110
W Chisholm St
W Orchard Ave
E Chisholm St
W Pleasant St
E Pleasant St
Hanson Ln
W Fort St
E Fort St
Hanover St Ext
Hanover St
Hanover Ln
Hanover Dr
Chisholm Dr
W Pelham St
E Pelham St
W Elm St
E Elm St
W Beaufort St
E Beaufort St
W Ashley St
E Ashley St
Cheatham Dr
W Chatham St
E Chatham St
W Chatham Dr
E Chatham Dr
W Chatham Ln
E Chatham Ln

GOVERNMENTAL UNIT REFERENCE MAP (2020): Cedar Point town, NC

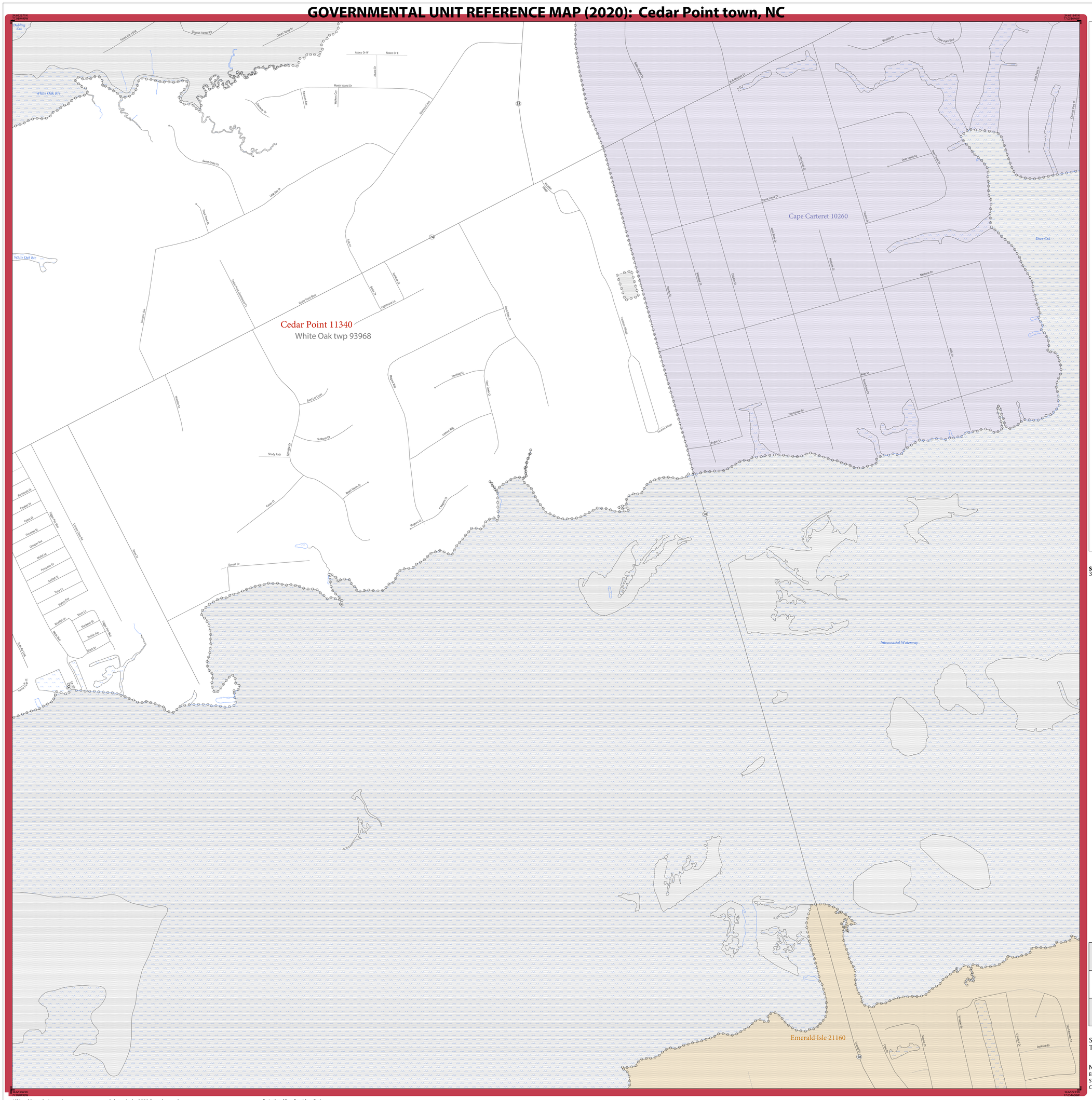

LEGEND

SYMBOL DESCRIPTION	SYMBOL	LABEL STYLE
Federal American Indian Reservation		L'ANSE RESERVATION (TA 1880)
Off-Reservation Trust Land		T1880
American Indian Tribal Subdivision		SHONTO (620)
Alaska Native Regional Corporation (ANRC)		NANA ANRC 52120
State (or statistically equivalent entity)		NEW YORK 36
County (or statistically equivalent entity)		ERIE 029
Minor Civil Division (MCD)[1]		Lee town 41460
Census County Division (CCD)[2]		Jemez CCD 91650
Consolidated City		MILFORD 47500
Incorporated Place - Subject Area		Rome 63418
Incorporated Place - Other Area[3]		Davis 18100
Census Designated Place (CDP)[2]		Cochiti 16560

DESCRIPTION	SYMBOL	DESCRIPTION	SYMBOL
Interstate	95	Water Body	Pleasant Lake
U.S. Highway	2	Swamp or Marsh	Okefenokee Swamp
State Highway or State Road	4	Glacier	Bering Glacier
Other Road	Marsh Ln	Airport, Airfield, or Helicopter Landing Pad	Oxnard Airport
Cul-de-sac		College or University	Coll/Univ
Circle		Military	Fort Belvoir
Geographic Offset or Corridor		Prison or Juvenile Detention Center	P/JDC
4WD Trail, Stairway, Alley, Walkway, or Ferry		Cemetery	Powell Cmtry
Railroad	Southern RR	Golf Course	Pinehurst Glfcrs
Pipeline or Power Line		National Park or Forest	Yosemite NP
Ridge or Fence		Other Park	St Francis Park
Property Line or Nonvisible Boundary		Outside Subject Area	
Perennial Stream	Tumbling Cr	Inset Area	A1
Intermittent Stream	Piney Cr		
Mountain Peak or Hill	Mt. Baker		

Where state, county, and/or MCD/CCD boundaries coincide, the map shows the boundary symbol for only the highest-ranking of these boundaries. Where American Indian reservation and American Indian tribal subdivision boundaries coincide, the map shows only the American Indian reservation boundaries.

Entity names are followed by either their FIPS code or census code; parentheses indicate a census code.

1 'MCD*' indicates a false MCD. These are for Census Bureau use only.

2 The CCD and CDP boundaries represent statistical entities only and are not updated through the BAS.

3 Incorporated place name color corresponds to the incorporated place fill color.

Due to space limitations, some road names, along with other feature and geography names on the map, may not be shown.

The Census Bureau stores primary and alternate road names, but only primary road names are used to label the roads on these maps.

SUBJECT AREA COUNTIES ON MAP SHEET
37031 Carteret

Key to Adjacent Sheets

	1	
2	3	

Sheet Location within Entity

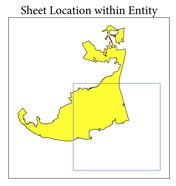

Sheet 3 of 3 PARENT sheets
Total Sheets: 4 (Index 1; Parent 3; Inset 0)

NAME: Cedar Point town (11340)
ENTITY TYPE: Incorporated Place
ST: North Carolina (37)
CO: Carteret (031)

INDEX OR PARENT SHEET #: 003
INSET SHEET #: 000000

2020 INCORPORATED PLACE REF MAP (PARENT)

5331137000113400030000 00

All legal boundaries and names are as reported through the 2020 Boundary and Annexation Survey (BAS) and Boundary Validation Program (BVP). The boundaries shown on this map are for Census Bureau statistical data collection and tabulation purposes only; their depiction and designation for statistical purposes does not constitute a determination of jurisdictional authority or rights of ownership or entitlement.

Data Source: U.S. Census Bureau's MAF/TIGER database (TAB20), November 2020
Created by Geography Division: December 12, 2020

U.S. DEPARTMENT OF COMMERCE U.S. Census Bureau

Projection: Albers Equal Area Conic
Datum: NAD 83
Spheroid: GRS 80
1st Standard Parallel: 34 13 30
2nd Standard Parallel: 36 06 55
Central Meridian: -79 51 40
Latitude of Projection's Origin: 33 45 09
False Easting: 0
False Northing: 0

0 0.1 0.2 0.3 0.4 0.5 Kilometers
0 480 960 1,440 1,920 2,400 Feet
The plotted map scale is 1:4,500
1 mile = 5,280 feet

N W E S

Boundary and Annexation Survey (BAS) ID: 13700011340
BAS Submission Deadline: March 1, 2021

PDF versions of the BAS maps are available at:
www.census.gov/programs-surveys/bas/geographies.html

For more information, or to request additional maps, please email geo.bas@census.gov, call 1-800-972-5651, or visit www.census.gov/programs-surveys/bas.html.

United States Census Bureau