GOVERNMENTAL UNIT REFERENCE MAP (2020): Shelby city, NC

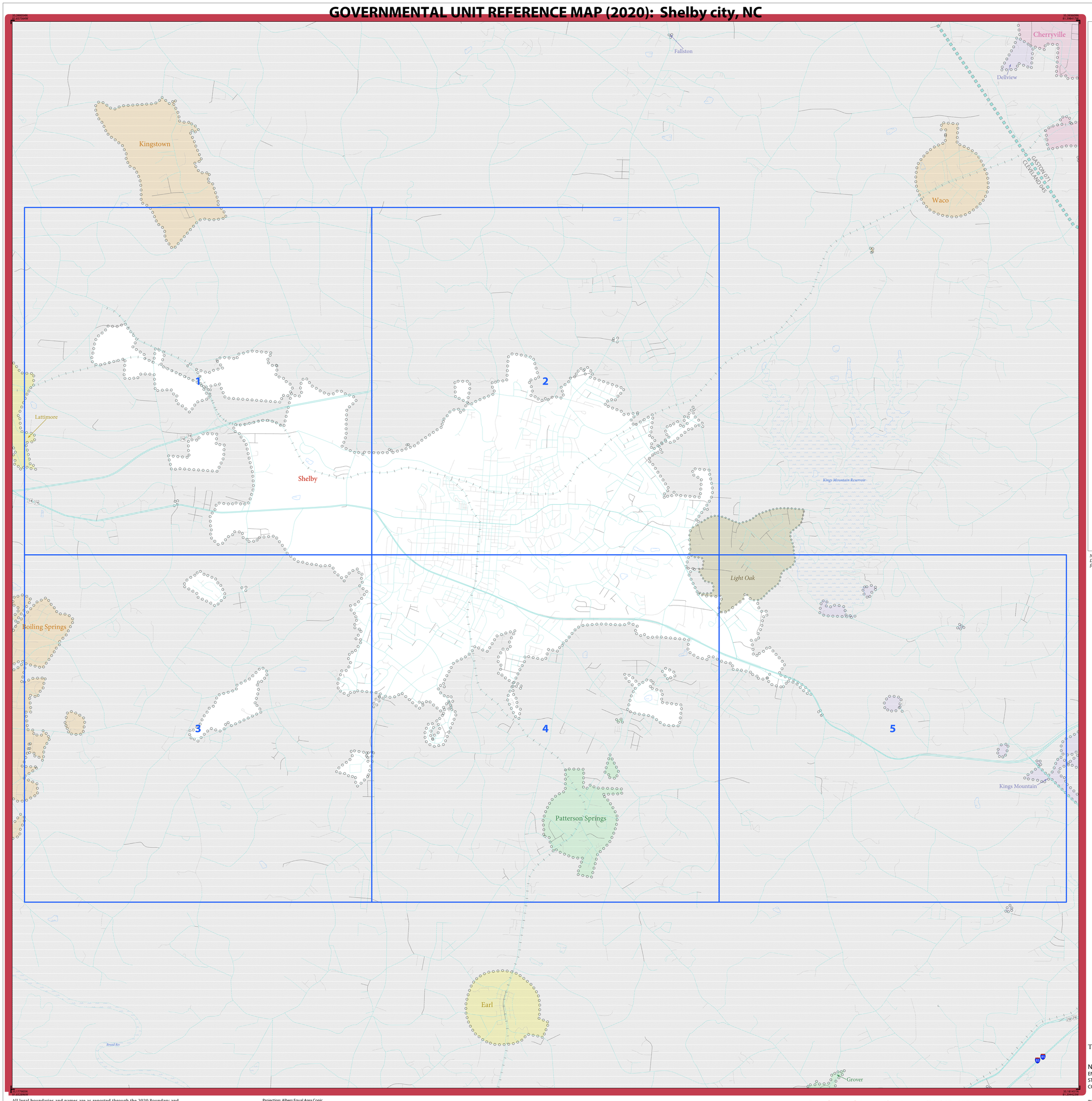

LEGEND

SYMBOL DESCRIPTION	SYMBOL	LABEL STYLE
Federal American Indian Reservation		L'ANSE RESERVATION (TA 1880)
Off-Reservation Trust Land		T1880
American Indian Tribal Subdivision		SHONTO (620)
Alaska Native Regional Corporation (ANRC)		*NANA ANRC 52120*
State (or statistically equivalent entity)		NEW YORK 36
County (or statistically equivalent entity)		ERIE 029
Minor Civil Division (MCD)[1]		Lee town 41460
Census County Division (CCD)[2]		*Jemez CCD 91650*
Consolidated City		MILFORD 47500
Incorporated Place - Subject Area		Rome 63418
Incorporated Place - Other Area[3]		Davis 18100
Census Designated Place (CDP)[2]		*Cochiti 16560*

DESCRIPTION	SYMBOL	DESCRIPTION	SYMBOL
Interstate	5	Water Body	Pleasant Lake
U.S. Highway	2	Swamp or Marsh	Okefenokee Swamp
State Highway or State Road	4	Glacier	Bering Glacier
Other Road	Marsh Ln	Airport, Airfield, or Helicopter Landing Pad	Oxnard Airport
Cul-de-sac		College or University	Coll/Univ
Circle		Military	Fort Belvoir
Geographic Offset or Corridor		Prison or Juvenile Detention Center	P/JDC
4WD Trail, Stairway, Alley, Walkway, or Ferry		Cemetery	Powell Cmtry
Railroad	Southern RR	Golf Course	Pinehurst Glfcrs
Pipeline or Power Line		National Park or Forest	Yosemite NP
Ridge or Fence		Other Park	St Francis Park
Property Line or Nonvisible Boundary		Outside Subject Area	
Perennial Stream	Tumbling Cr	Inset Area	A1
Intermittent Stream	Piney Cr		
Mountain Peak or Hill	Mt. Baker		

Where state, county, and/or MCD/CCD boundaries coincide, the map shows the boundary symbol for only the highest-ranking of these boundaries. Where American Indian reservation and American Indian tribal subdivision boundaries coincide, the map shows only the American Indian reservation boundaries.

Entity names are followed by either their FIPS code or census code; parentheses indicate a census code.

1 'MCD*' indicates a false MCD. These are for Census Bureau use only.

2 The CCD and CDP boundaries represent statistical entities only and are not updated through the BAS.

3 Incorporated place name color corresponds to the incorporated place fill color.

Due to space limitations, some road names, along with other feature and geography names on the map, may not be shown.

The Census Bureau stores primary and alternate road names, but only primary road names are used to label the roads on these maps.

Note: This index map sheet provides the map sheet configuration in relation to the subject entity. Due to scale limitations, map content may be simplified. Refer to parent and/or inset map sheets for detailed map content.

Total Sheets: 6 (Index 1; Parent 5; Inset 0)

NAME: Shelby city (61200)
ENTITY TYPE: Incorporated Place
ST: North Carolina (37)
CO: Cleveland (045)

INDEX OR PARENT SHEET #: 000
INSET SHEET #: 000000

2020 INCORPORATED PLACE REF MAP (INDEX)

5331137000612000000000

All legal boundaries and names are as reported through the 2020 Boundary and Annexation Survey (BAS) and Boundary Validation Program (BVP). The boundaries shown on this map are for Census Bureau statistical data collection and tabulation purposes only; their depiction and designation for statistical purposes does not constitute a determination of jurisdictional authority or rights of ownership or entitlement.

Data Source: U.S. Census Bureau's MAF/TIGER database (TAB20), November 2020
Created by Geography Division: December 12, 2020

U.S. DEPARTMENT OF COMMERCE U.S. Census Bureau

Projection: Albers Equal Area Conic
Datum: NAD 83
Spheroid: GRS 80
1st Standard Parallel: 34 13 30
2nd Standard Parallel: 36 06 55
Central Meridian: -79 51 40
Latitude of Projection's Origin: 33 45 09
False Easting: 0
False Northing: 0

0 0.9 1.8 2.7 3.6 4.5 Kilometers
0 0.6 1.2 1.8 2.4 3 Miles
The plotted map scale is 1:32,241

N W E S

Boundary and Annexation Survey (BAS) ID: 13700061200
BAS Submission Deadline: March 1, 2021

PDF versions of the BAS maps are available at:
www.census.gov/programs-surveys/bas/geographies.html

For more information, or to request additional maps, please email geo.bas@census.gov, call 1-800-972-5651, or visit www.census.gov/programs-surveys/bas.html.

United States Census Bureau

GOVERNMENTAL UNIT REFERENCE MAP (2020): Shelby city, NC

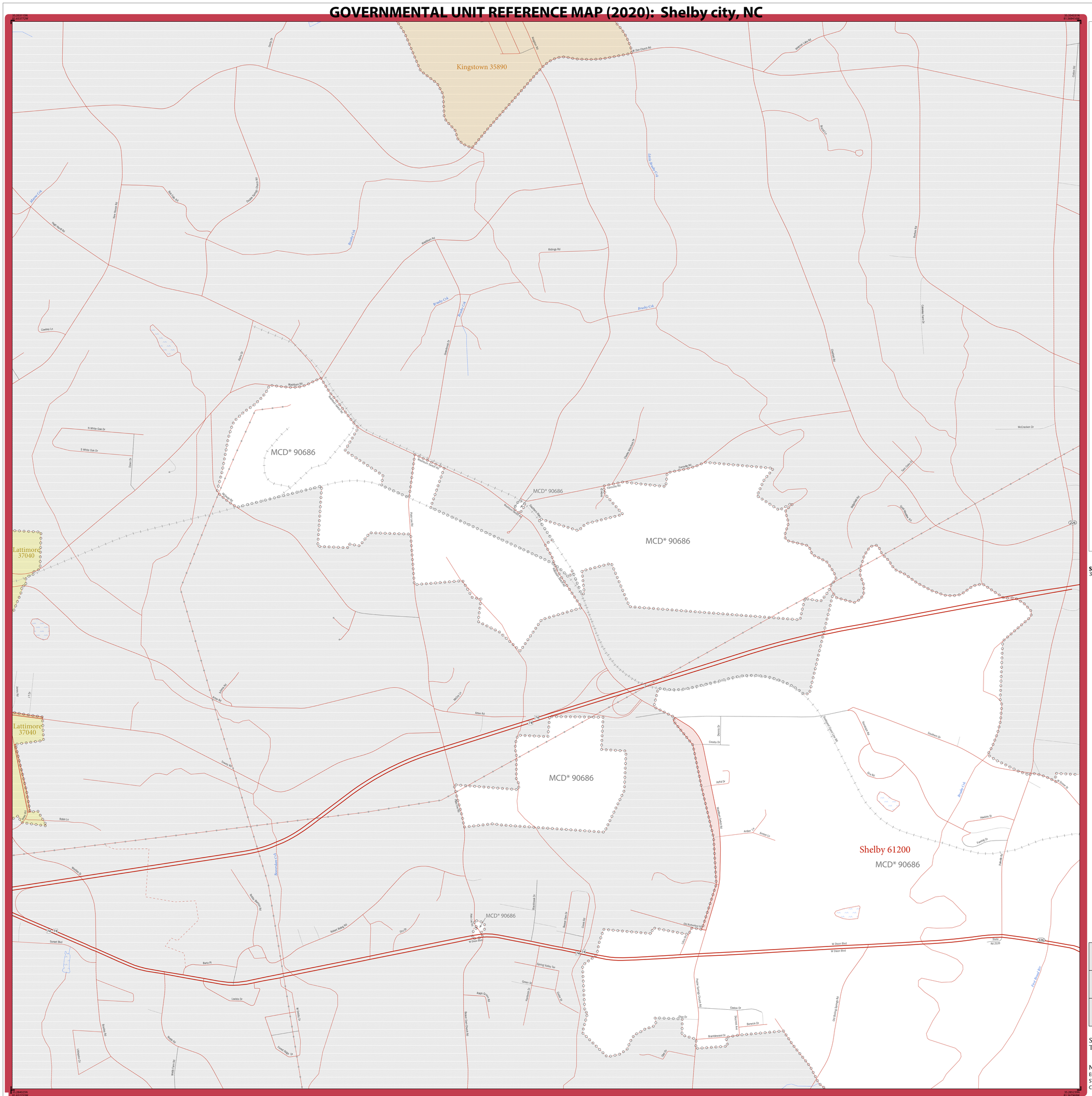
Kingstown 35890
MCD* 90686
Lattimore 37040
Shelby 61200
Brushy Crk
Beaver Crk
Lake Whitney Crk
Elevation Dr
Cabana Farm Dr
Oakfield Rd
Ridge Rd
Ridings Rd
Shelby Rd
Dixon Church Rd
W Dixon Blvd
Dixon Blvd
Sunset Blvd
Barto Pl
Lawitta Dr
Robert Hardy Rd
Old Rutherfordton Rd
Brandywood Dr
Easton Dr
Berwick Dr
Spring Valley Ter
Hawkins St
Fairlyne Dr
Crosby Dr
Joyful Dr
Amber Ln
Ashton Ln
Cleghorn Dr
McCracken Dr
Fox Brook Dr
Old Boiling Springs Rd
Power Springs Church Rd
Beaver Creek Rd
Blackhawk Dr
Rose Vista Dr
Creek Rd
Ralph Dr
Green Dr
Hickory Dr
Lowell Dr
Sherrill Dr
Forest Ridge Dr
Beverly Rd
Ruth Rd
Weldy Farm Rd
Lowell Ct
Dr Grimes Dr
Robin Ln
Mace Rd
Moore Rd
Grady Rd
Kiser Rd
Sulfur Rd
McGills Ln
Mace Crk
Hard Road Rd
New Water Rd
Mace Rd
Duke Dodge Church Rd
Crawley Ln
Riley Dr
Elmo Dr
N White Oak Dr
S White Oak Dr
Ridge Dr
Ridge Rd
Rhodes Rd
Rhodes Ch Rd
Kennedy Rd
Ridge Rd
Ridge Church Rd
Duke Hollowell Dr
Ferrell Rd
Lawrence Rd
Bethel Church Rd
Bethel Church Dr
Dixon Rd
Dixon Ch Rd
Dixon Church Rd
Dixon Ch Rd
Dixon Dr
Crosby Dr
Joyful Dr
Amber Ln
Ashton Ln
Cleghorn Dr
Hawkins St
Fairlyne Dr
Fox Brook Dr
Old Boiling Springs Rd
Power Springs Church Rd
Beaver Creek Rd
Blackhawk Dr
Rose Vista Dr
Creek Rd
Old Rutherfordton Rd
Easton Dr
Berwick Dr
Brandywood Dr
Spring Valley Ter
Hickory Dr
Ralph Dr
Green

GOVERNMENTAL UNIT REFERENCE MAP (2020): Shelby city, NC

MCD* 90686
MCD* 90686
MCD* 90686
MCD* 90686
Shelby 61200
Royster Memorial Pk
Light Oak 38170
First Broad Riv
Long Crk
Hickory Crk
Jack Wilson Rd
Wilson Cornwell Rd
Berry Dr
Rockwell Dr
Walkers Rd
Blackwood Pl
Old Philbeck Rd
Highway 150
Highway 74
Highway 18
Highway 180
Highway 226
Highway 221
Highway 226
Highway 120
Highway 934
Airport Rd
Forest Pk
Burl Turner Rd
Botts Rd
Springhouse Dr
Magness Rd
Blue Jay Rd
Blue Grove Rd E
Lake St
Hudson St
Sunset Rd
Sunset Cemetery Rd
Fairlawn Ave
Oak St
Maple St
Ford St
Hilltop Dr
Antioch Dr
Antioch Way
Cedar Way
Edgewater
Gragg Dr
Alexandra Dr
Wilfred Ct
Buckles Rd
Nolley Dr
Trotter Dr
Brooks Dr
W Blue Church Rd
E Blue Church Rd
Deaver Dr
Cleveland Ave
Cleveland Pl
Cleveland Ct
Cleveland Dr
Cleveland Rd
Cleveland Cir
Cleveland Ln

GOVERNMENTAL UNIT REFERENCE MAP (2020): Shelby city, NC

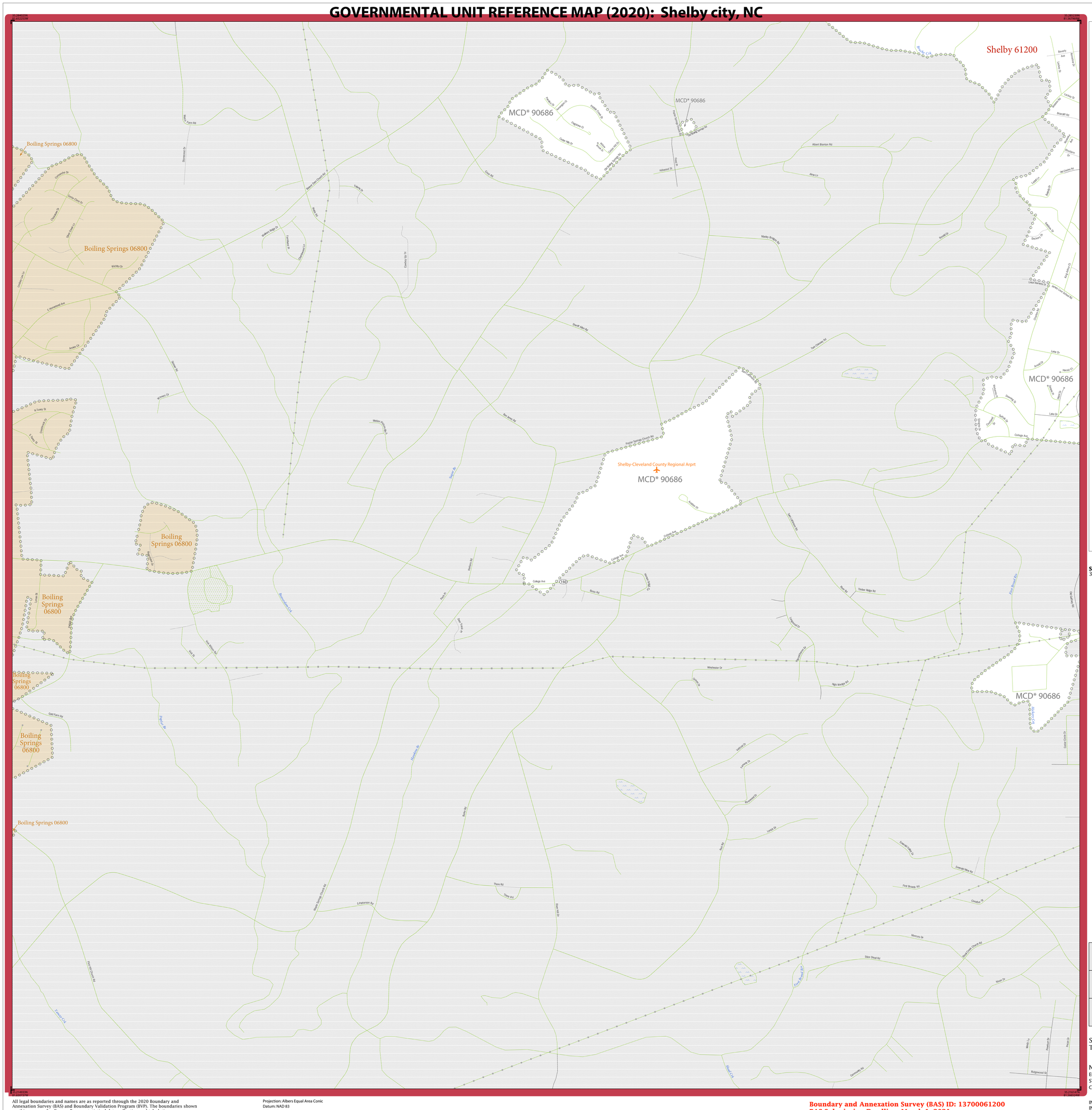

LEGEND

SYMBOL DESCRIPTION	SYMBOL	LABEL STYLE
Federal American Indian Reservation		L'ANSE RESERVATION (TA 1880)
Off-Reservation Trust Land		T1880
American Indian Tribal Subdivision		SHONTO (620)
Alaska Native Regional Corporation (ANRC)		*NANA ANRC 52120*
State (or statistically equivalent entity)		NEW YORK 36
County (or statistically equivalent entity)		ERIE 029
Minor Civil Division (MCD)[1]		Lee town 41460
Census County Division (CCD)[2]		*Jemez CCD 91650*
Consolidated City		MILFORD 47500
Incorporated Place - Subject Area		Rome 63418
Incorporated Place - Other Area[3]		Davis 18100
Census Designated Place (CDP)[2]		*Cochiti 16560*

DESCRIPTION	SYMBOL	DESCRIPTION	SYMBOL
Interstate	10	Water Body	Pleasant Lake
U.S. Highway	2	Swamp or Marsh	Okefenokee Swamp
State Highway or State Road	4	Glacier	Bering Glacier
Other Road	Marsh Ln	Airport, Airfield, or Helicopter Landing Pad	Oxnard Airport
Cul-de-sac		College or University	Coll/Univ
Circle		Military	Fort Belvoir
Geographic Offset or Corridor		Prison or Juvenile Detention Center	P/JDC
4WD Trail, Stairway, Alley, Walkway, or Ferry		Cemetery	Powell Cmtry
Railroad	Southern RR	Golf Course	Pinehurst Glfcrs
Pipeline or Power Line		National Park or Forest	Yosemite NP
Ridge or Fence		Other Park	St Francis Park
Property Line or Nonvisible Boundary		Outside Subject Area	
Perennial Stream	Tumbling Cr	Inset Area	A1
Intermittent Stream	Piney Cr		
Mountain Peak or Hill	Mt. Baker		

Where state, county, and/or MCD/CCD boundaries coincide, the map shows the boundary symbol for only the highest-ranking of these boundaries. Where American Indian reservation and American Indian tribal subdivision boundaries coincide, the map shows only the American Indian reservation boundaries.

Entity names are followed by either their FIPS code or census code; parentheses indicate a census code.

1 'MCD*' indicates a false MCD. These are for Census Bureau use only.

2 The CCD and CDP boundaries represent statistical entities only and are not updated through the BAS.

3 Incorporated place name color corresponds to the incorporated place fill color.

Due to space limitations, some road names, along with other feature and geography names on the map, may not be shown.

The Census Bureau stores primary and alternate road names, but only primary road names are used to label the roads on these maps.

SUBJECT AREA COUNTIES ON MAP SHEET
37045 Cleveland

Key to Adjacent Sheets

	1	2
	3	4

Sheet Location within Entity

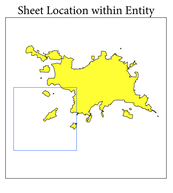

Sheet 3 of 5 PARENT sheets
Total Sheets: 6 (Index 1; Parent 5; Inset 0)

NAME: Shelby city (61200)
ENTITY TYPE: Incorporated Place
ST: North Carolina (37)
CO: Cleveland (045)

INDEX OR PARENT SHEET #: 003
INSET SHEET #: 000000

2020 INCORPORATED PLACE REF MAP (PARENT)
5331137000612000030000 0

All legal boundaries and names are as reported through the 2020 Boundary and Annexation Survey (BAS) and Boundary Validation Program (BVP). The boundaries shown on this map are for Census Bureau statistical data collection and tabulation purposes only; their depiction and designation for statistical purposes does not constitute a determination of jurisdictional authority or rights of ownership or entitlement.

Data Source: U.S. Census Bureau's MAF/TIGER database (TAB20), November 2020
Created by Geography Division: December 12, 2020

U.S. DEPARTMENT OF COMMERCE U.S. Census Bureau

Projection: Albers Equal Area Conic
Datum: NAD 83
Spheroid: GRS 80
1st Standard Parallel: 34 13 30
2nd Standard Parallel: 36 06 55
Central Meridian: -79 51 40
Latitude of Projection's Origin: 33 45 09
False Easting: 0
False Northing: 0

0 0.3 0.6 0.9 1.2 1.5 Kilometers
0 0.2 0.4 0.6 0.8 1 Miles
The plotted map scale is 1:10,500

N W E S

Boundary and Annexation Survey (BAS) ID: 13700061200
BAS Submission Deadline: March 1, 2021

PDF versions of the BAS maps are available at:
www.census.gov/programs-surveys/bas/geographies.html

For more information, or to request additional maps, please email geo.bas@census.gov, call 1-800-972-5651, or visit www.census.gov/programs-surveys/bas.html.

United States Census Bureau

GOVERNMENTAL UNIT REFERENCE MAP (2020): Shelby city, NC

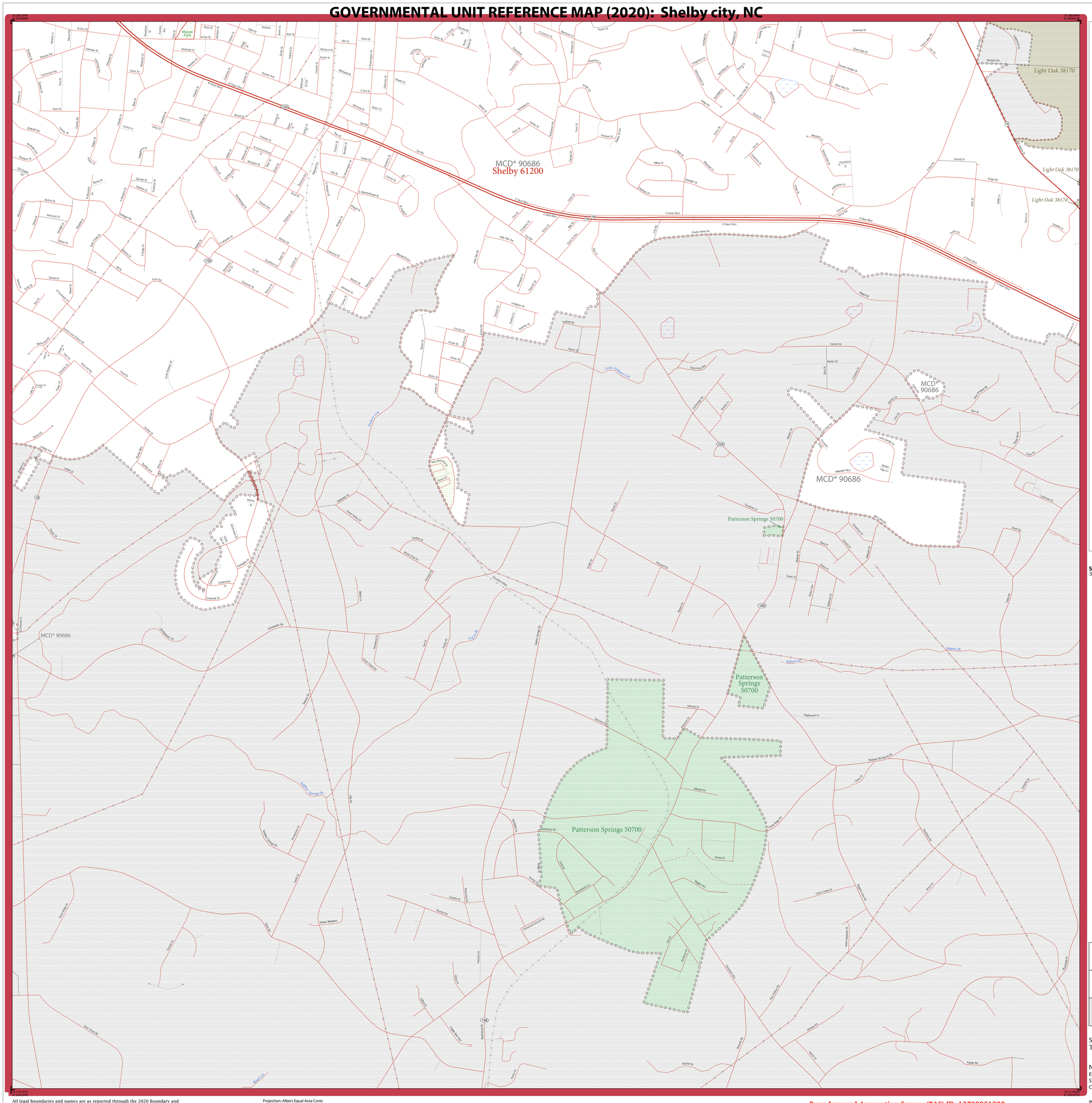
MCD* 90686
Shelby 61200
MCD* 90686
MCD* 90686
MCD* 90686
Patterson Springs 50700
Patterson Springs 50700
Patterson Springs 50700
Light Oak 38170
Light Oak 38170
Light Oak 38170
Little Hickory Crk
Hickory Crk
Long Br
Roberts Br
Moore Park
Lake Lanier
Lake Hickory
Cleveland Co
Rutherford Co
Lincolnton
Shelby
Boiling Springs
Patterson Springs
Kings Mtn
Grover
Fallston
Polkville
Casar
Earl
Mooresboro
Lawndale
Ellenboro
Bostic
Chimney Rock
Lake Adger
Cliffside
Forest City
Ellenboro
Henrietta
Rutherfordton
Spindale
Mill Spring
Tryon
Saluda
Columbus
Landrum
Gaffney
Blacksburg
Cherryville
Lincolnton
Stanley
Mount Holly
Belmont
Cramerton
Bessemer City

GOVERNMENTAL UNIT REFERENCE MAP (2020): Shelby city, NC

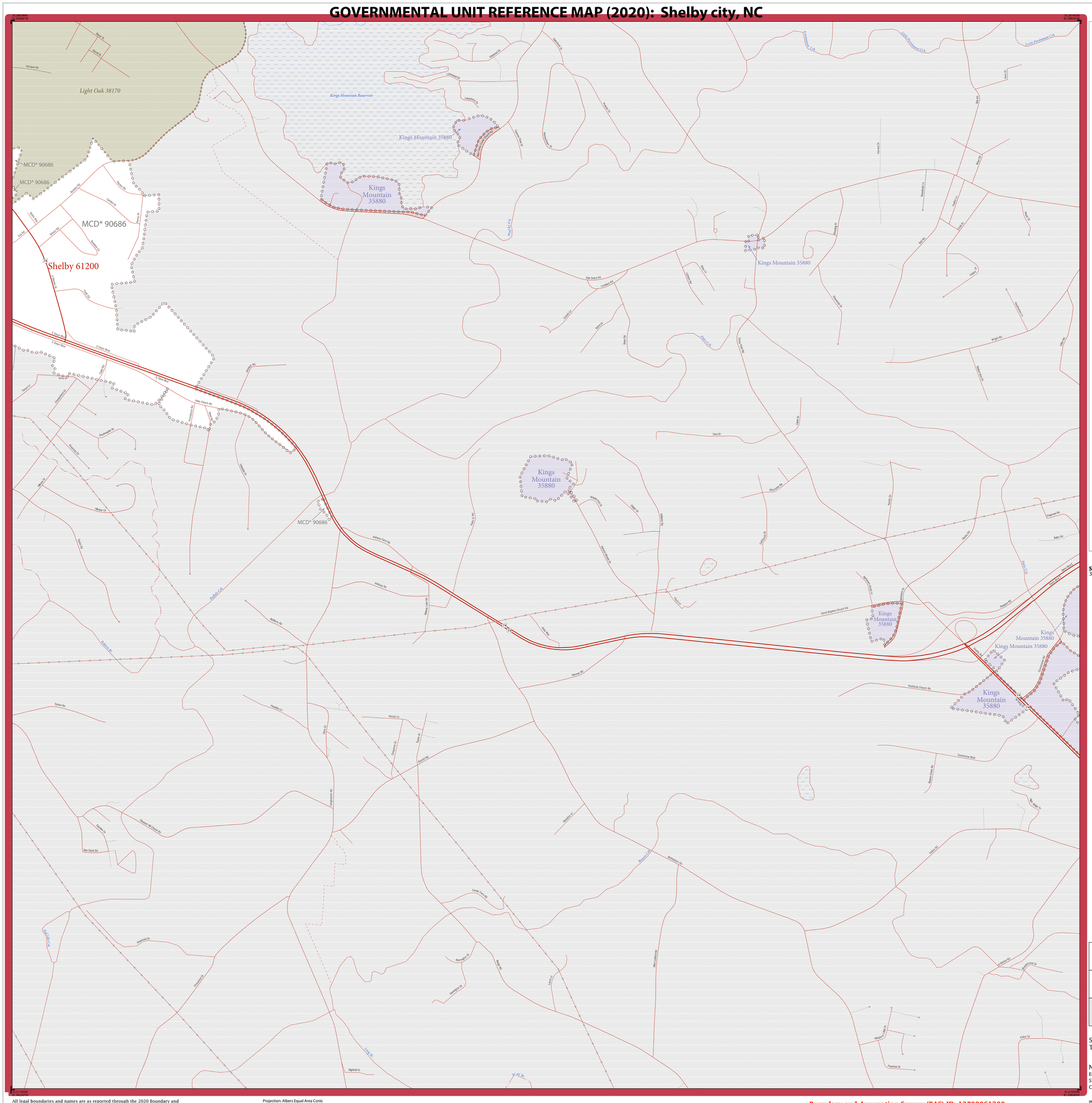
Light Oak 38170
Kings Mountain Reservoir
Kings Mountain 35880
MCD* 90686
Shelby 61200
Little Persimmon Crk
Fallston Rd
Oak Grove Rd
Lowell Rd
Wright Rd
Tate Dr
Rhyne Rd
Antioch Church Rd
Antioch Rd
Mauney Lake Rd
McMurry Rd
Hamrick Rd
Hamrick Cr
Peoria Ln
Peoria Cr
Dixie Cr
Chapman Dr
Tipton Dr
Elmore Rd
Mission Cr
Pleasant Hill Church Rd
Ben Davis Rd
Belmont Dr
Family Farm Rd
Mel Lawson Rd
Lewis Cr
Lewis Dr
Lewis Rd
Lewis Ln
Lewis Ln
Lewis Dr
Lewis Cr
Lewis Rd
Lewis Rd
Lewis Rd