GOVERNMENTAL UNIT REFERENCE MAP (2020): Smithfield town, NC

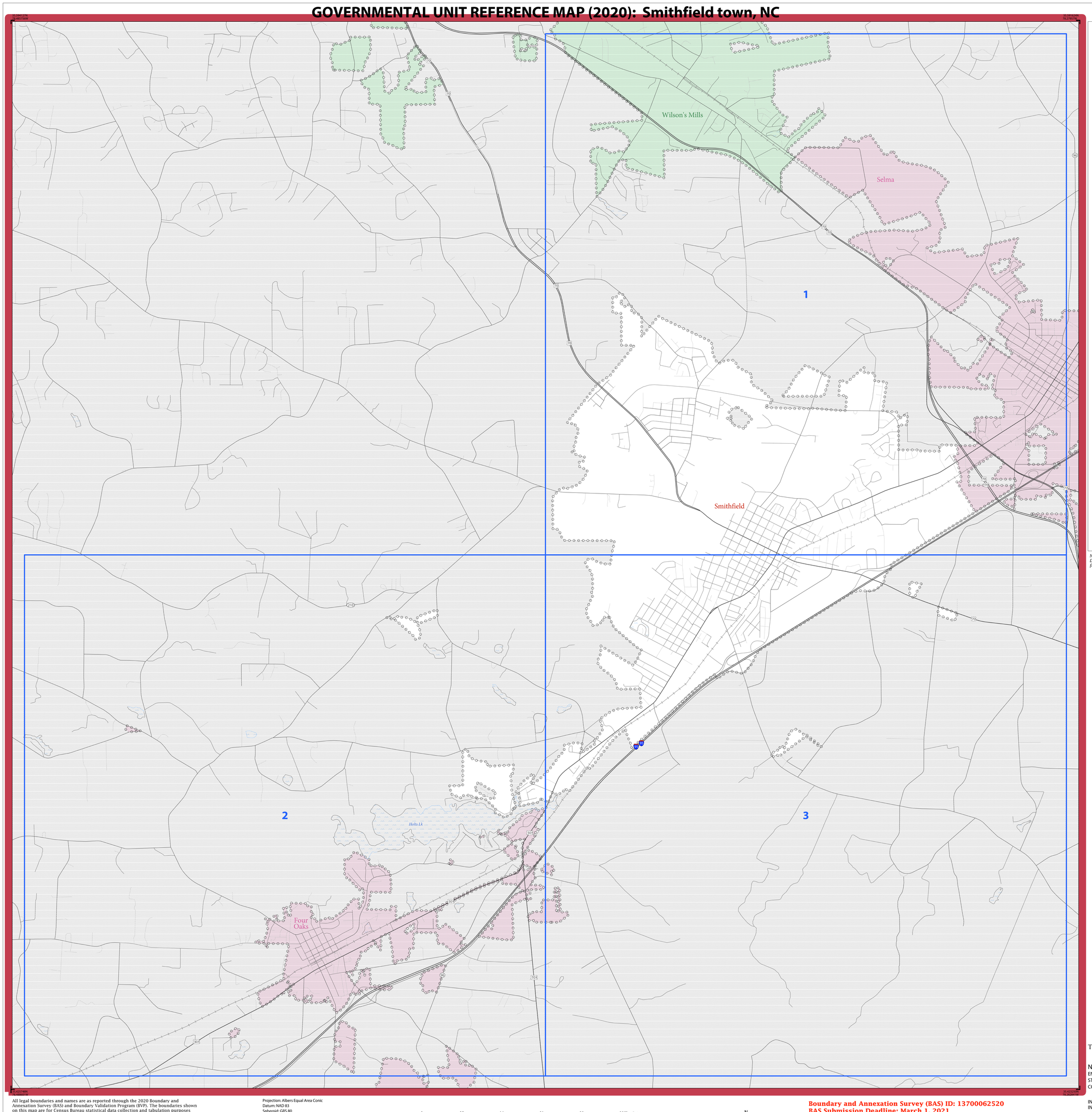

LEGEND

SYMBOL DESCRIPTION	SYMBOL	LABEL STYLE
Federal American Indian Reservation		L'ANSE RESERVATION (TA 1880)
Off-Reservation Trust Land		T1880
American Indian Tribal Subdivision		SHONTO (620)
Alaska Native Regional Corporation (ANRC)		*NANA ANRC 52120*
State (or statistically equivalent entity)		NEW YORK 36
County (or statistically equivalent entity)		ERIE 029
Minor Civil Division (MCD)[1]		Lee town 41460
Census County Division (CCD)[2]		*Jemez CCD 91650*
Consolidated City		MILFORD 47500
Incorporated Place - Subject Area		Rome 63418
Incorporated Place - Other Area[3]		Davis 18100
Census Designated Place (CDP)[2]		*Cochiti 16560*

DESCRIPTION	SYMBOL	DESCRIPTION	SYMBOL
Interstate	5	Water Body	Pleasant Lake
U.S. Highway	2	Swamp or Marsh	Okefenokee Swamp
State Highway or State Road	4	Glacier	Bering Glacier
Other Road	Marsh Ln	Airport, Airfield, or Helicopter Landing Pad	Oxnard Airport
Cul-de-sac		College or University	Coll/Univ
Circle		Military	Fort Belvoir
Geographic Offset or Corridor		Prison or Juvenile Detention Center	P/JDC
4WD Trail, Stairway, Alley, Walkway, or Ferry		Cemetery	Powell Cmtry
Railroad	Southern RR	Golf Course	Pinehurst Glfcrs
Pipeline or Power Line		National Park or Forest	Yosemite NP
Ridge or Fence		Other Park	St Francis Park
Property Line or Nonvisible Boundary		Outside Subject Area	
Perennial Stream	Tumbling Cr	Inset Area	A1
Intermittent Stream	Piney Cr		
Mountain Peak or Hill	Mt. Baker		

Where state, county, and/or MCD/CCD boundaries coincide, the map shows the boundary symbol for only the highest-ranking of these boundaries. Where American Indian reservation and American Indian tribal subdivision boundaries coincide, the map shows only the American Indian reservation boundaries.

Entity names are followed by either their FIPS code or census code; parentheses indicate a census code.

1 'MCD*' indicates a false MCD. These are for Census Bureau use only.

2 The CCD and CDP boundaries represent statistical entities only and are not updated through the BAS.

3 Incorporated place name color corresponds to the incorporated place fill color.

Due to space limitations, some road names, along with other feature and geography names on the map, may not be shown.

The Census Bureau stores primary and alternate road names, but only primary road names are used to label the roads on these maps.

Note: This index map sheet provides the map sheet configuration in relation to the subject entity. Due to scale limitations, map content may be simplified. Refer to parent and/or inset map sheets for detailed map content.

Total Sheets: 4 (Index 1; Parent 3; Inset 0)

NAME: Smithfield town (62520)
ENTITY TYPE: Incorporated Place
ST: North Carolina (37)
CO: Johnston (101)

INDEX OR PARENT SHEET #: 000
INSET SHEET #: 000000

2020 INCORPORATED PLACE REF MAP (INDEX)

5331137000625200000000000

All legal boundaries and names are as reported through the 2020 Boundary and Annexation Survey (BAS) and Boundary Validation Program (BVP). The boundaries shown on this map are for Census Bureau statistical data collection and tabulation purposes only; their depiction and designation for statistical purposes does not constitute a determination of jurisdictional authority or rights of ownership or entitlement.

Data Source: U.S. Census Bureau's MAF/TIGER database (TAB20), November 2020
Created by Geography Division: December 12, 2020

U.S. DEPARTMENT OF COMMERCE U.S. Census Bureau

Projection: Albers Equal Area Conic
Datum: NAD 83
Spheroid: GRS 80
1st Standard Parallel: 34 13 30
2nd Standard Parallel: 36 06 55
Central Meridian: -79 51 40
Latitude of Projection's Origin: 33 45 09
False Easting: 0
False Northing: 0

0 0.7 1.4 2.1 2.8 3.5 Kilometers
0 0.5 1 1.5 2 2.5 Miles
The plotted map scale is 1:25,588

N W E S

Boundary and Annexation Survey (BAS) ID: 13700062520
BAS Submission Deadline: March 1, 2021

PDF versions of the BAS maps are available at:
www.census.gov/programs-surveys/bas/geographies.html

For more information, or to request additional maps, please email geo.bas@census.gov, call 1-800-972-5651, or visit www.census.gov/programs-surveys/bas.html.

GOVERNMENTAL UNIT REFERENCE MAP (2020): Smithfield town, NC

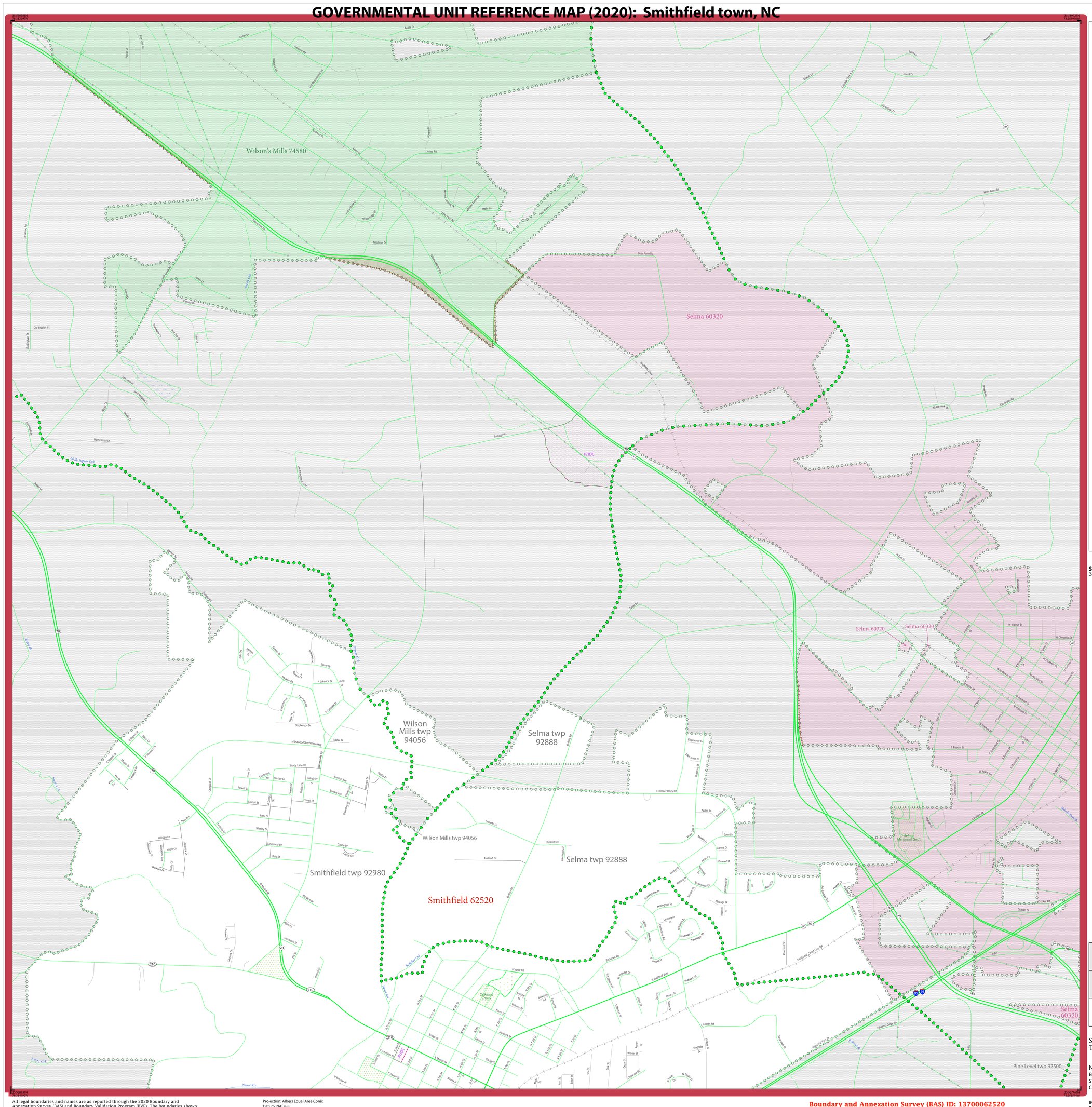
Wilson's Mills 74580
Selma 60320
Wilson Mills twp 94056
Selma twp 92888
Smithfield twp 92980
Smithfield 62520
Pine Level twp 92500
Selma Memorial Gnds
Oakland Cmtry
P/JDC
Neuse Riv
Buffaloe Cr
Swift Cr
Beaverdam Cr
Mill Poplar Cr
Bear Cr
Sleepy Cr
Branch Br
Branch Swamp
Pleasant Lake
Okefenokee Swamp
Bering Glacier
Oxnard Airport
Coll/Univ
Fort Belvoir
P/JDC
Powell Cmtry
Pinehurst GlfCrs
Yosemite NP
St Francis Park
Southern RR
Tumbling Cr
Piney Cr
Mt. Baker
Marsh Ln
Holly Berry Ln
Old English Ct
Homestead Ln
Tumage Rd
Bear Farm Rd
Southern RR
Old Beulah Rd
McCormick Ct
Chestnut Ct
Holland Dr
Evansville Ln
Parkway Dr
Gatesmore Ct
Azalea Dr
Cornell Dr
Eden Dr
Alpine Ct
Sherwood Ct
Edgewater Dr
Edgewoode Ct
Bradford Rd
Bellaire Rd
E Booker Dairy Rd
Hospital Rd
N Brightleaf Blvd
Wilkins Ln
Buckingham Rd
Cambridge Ct
Berkshire Rd
Hampton Rd
Lakewood Dr
Oak St
Cherry St
Walnut St
Willow St
Pine St
Aspen Dr
Willow Dr
Magnolia Dr
Lynden Dr
E Peedin Rd
Pleasant Grove Rd
Cooper Dr
Pleasant Dr
Sandpiper Cove Dr
Sandpiper Cove Cir
Pine Level Rd
Buffaloe Rd
Neuse Riv
Swift Cr
Sleepy Cr
Branch Br
Branch Swamp
Selma 60320
Pine Level twp 92500
Smithfield 62520
Smithfield twp 92980
Wilson Mills twp 94056
Selma twp 92888
Selma 60320
Selma 60320
Selma 60320

GOVERNMENTAL UNIT REFERENCE MAP (2020): Smithfield town, NC

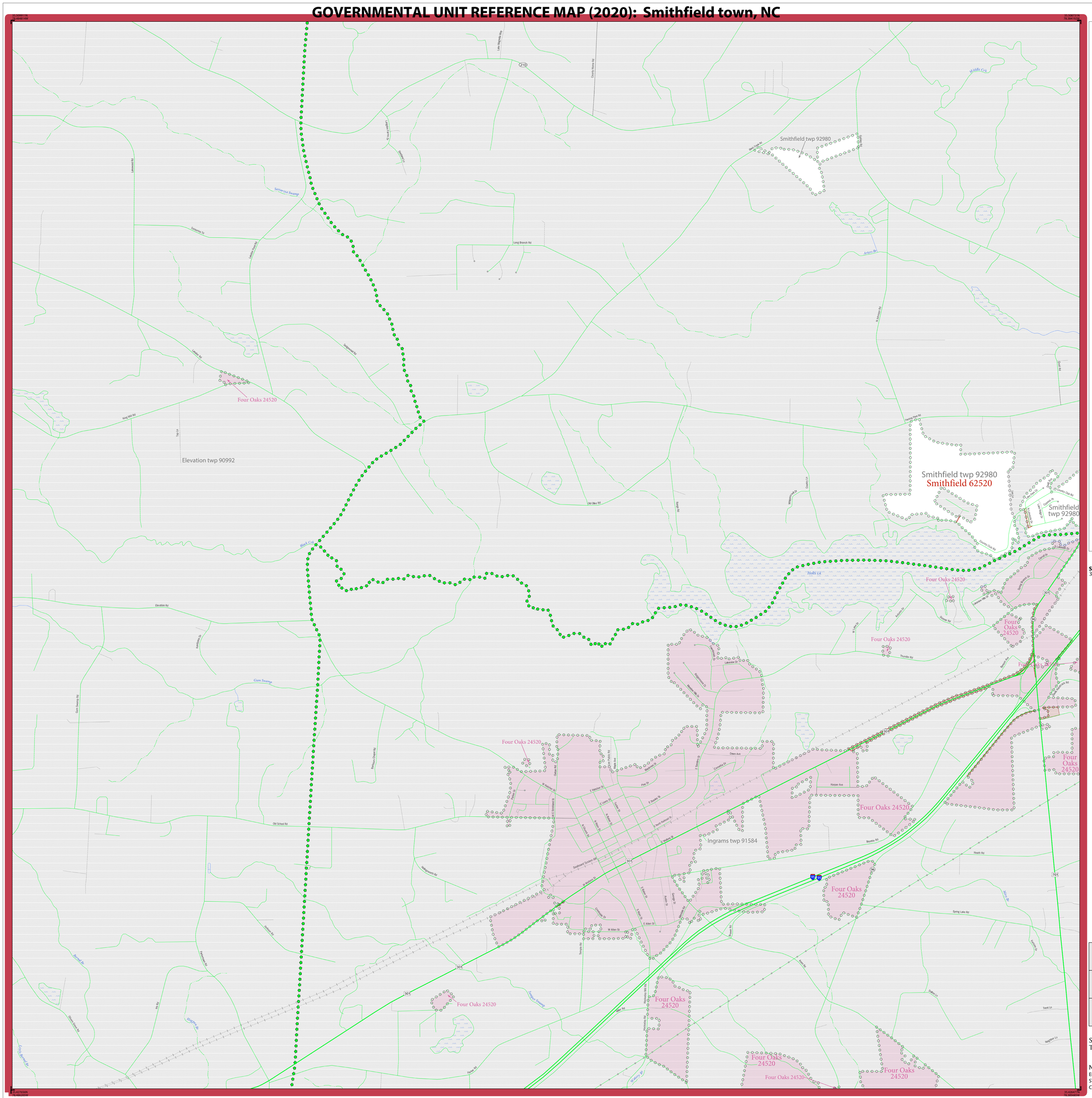
Smithfield twp 92980
Smithfield twp 92980
Smithfield 62520
Smithfield twp 92980
Four Oaks 24520
Elevation twp 90992
Ingrams twp 91584
Hollis Lk
Middle Cr
Black Cr
Long Branch Rd
Old Oliver Rd
County Home Rd
Lake Triplett Rd
Lakewood Rd
Lakeview Rd
King Mill Rd
Top St
Elevation Rd
Gum Swamp
Old School Rd
Hollingsworth Rd
Southwest Bypass
W Market St
W Allen St
E Allen St
Spring Lake Rd
Beasley Rd
Heath Rd
Hardee Rd
Hinnant Mill Rd
Pine Log Rd
Buffalo Creek Rd
Powhatan Rd
Ivy Rd
Wilson Chapel Rd
Sunset Dr
Oliver Swamp
Buffalo Rd
Lucky Hammock Rd
Parrish Rd
W Market St
Swift Creek Rd
Turnbull Cr
Turnbull Dr
Hampton Ln
Alum Dr
Kornegay Dr
Sleepy Hollow Rd
Barbour Rd
Barnes Rd
Thornton Rd
Thunder Rd
Harper Ave
Davis Ave
Pine Dr
Carolina Dr
Hardee St
E Market St
E Nash St
E Lewis St
E Allen St
Lee St
Wilson St
Gregory St
Thorpe St
Church St
Chestnut St
Cleveland St
Clay St
Barnes St
Lakeview Dr
Lakeview Hills Dr
Country Club Rd
Cypress Pt
Lynn Haven Dr
Sherwood Dr
Cypress Dr
Hollis Dr
Stone & Berry Dr
Carroll Dr
Lynn Dr
Stanley Rd
Beasley Rd
Hinnant Mill Rd
Pine Log Rd
Buffalo Rd
Powhatan Rd
Ivy Rd
Wilson Chapel Rd
Sunset Dr
Oliver Swamp

GOVERNMENTAL UNIT REFERENCE MAP (2020): Smithfield town, NC

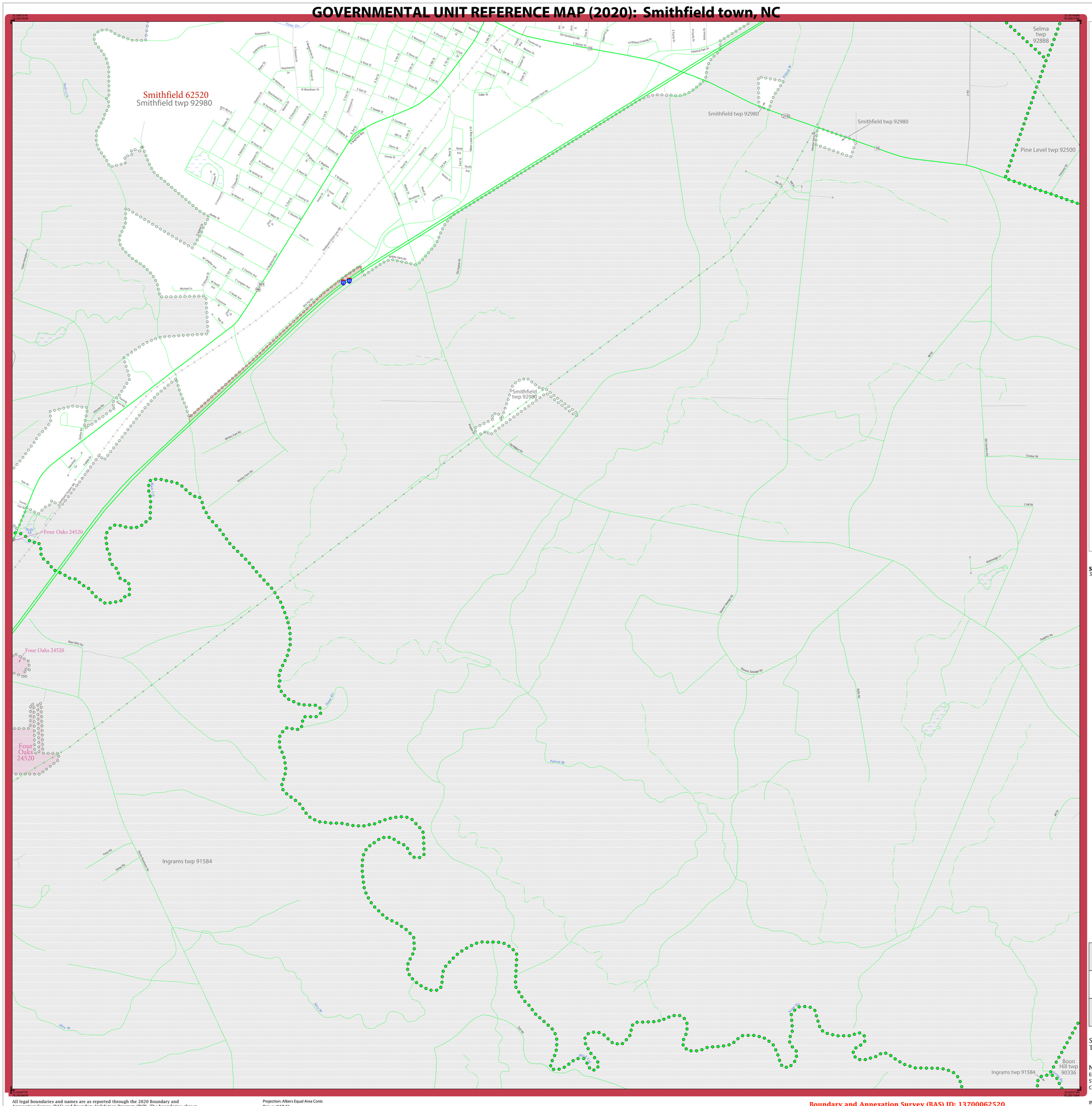

LEGEND

SYMBOL DESCRIPTION	SYMBOL	LABEL STYLE
Federal American Indian Reservation		L'ANSE RESERVATION (TA 1880)
Off-Reservation Trust Land		T1880
American Indian Tribal Subdivision		SHONTO (620)
Alaska Native Regional Corporation (ANRC)		NANA ANRC 52120
State (or statistically equivalent entity)		NEW YORK 36
County (or statistically equivalent entity)		ERIE 029
Minor Civil Division (MCD)[1]		Lee town 41460
Census County Division (CCD)[2]		Jemez CCD 91650
Consolidated City		MILFORD 47500
Incorporated Place - Subject Area		Rome 63418
Incorporated Place - Other Area[3]		Davis 18100
Census Designated Place (CDP)[2]		Cochiti 16560

DESCRIPTION	SYMBOL	DESCRIPTION	SYMBOL
Interstate	95	Water Body	Pleasant Lake
U.S. Highway	2	Swamp or Marsh	Okefenokee Swamp
State Highway or State Road	4	Glacier	Bering Glacier
Other Road	Marsh Ln	Airport, Airfield, or Helicopter Landing Pad	Oxnard Airport
Cul-de-sac		College or University	Coll/Univ
Circle		Military	Fort Belvoir
Geographic Offset or Corridor		Prison or Juvenile Detention Center	P/JDC
4WD Trail, Stairway, Alley, Walkway, or Ferry		Cemetery	Powell Cmtry
Railroad	Southern RR	Golf Course	Pinehurst Glfcrs
Pipeline or Power Line		National Park or Forest	Yosemite NP
Ridge or Fence		Other Park	St Francis Park
Property Line or Nonvisible Boundary		Outside Subject Area	
Perennial Stream	Tumbling Cr	Inset Area	A1
Intermittent Stream	Piney Cr		
Mountain Peak or Hill	Mt. Baker		

Where state, county, and/or MCD/CCD boundaries coincide, the map shows the boundary symbol for only the highest-ranking of these boundaries. Where American Indian reservation and American Indian tribal subdivision boundaries coincide, the map shows only the American Indian reservation boundaries.

Entity names are followed by either their FIPS code or census code; parentheses indicate a census code.

1 'MCD*' indicates a false MCD. These are for Census Bureau use only.

2 The CCD and CDP boundaries represent statistical entities only and are not updated through the BAS.

3 Incorporated place name color corresponds to the incorporated place fill color.

Due to space limitations, some road names, along with other feature and geography names on the map, may not be shown.

The Census Bureau stores primary and alternate road names, but only primary road names are used to label the roads on these maps.

SUBJECT AREA COUNTIES ON MAP SHEET
37101 Johnston

Key to Adjacent Sheets

	1	
2	3	

Sheet Location within Entity

Sheet 3 of 3 PARENT sheets
Total Sheets: 4 (Index 1; Parent 3; Inset 0)

NAME: Smithfield town (62520)
ENTITY TYPE: Incorporated Place
ST: North Carolina (37)
CO: Johnston (101)

INDEX OR PARENT SHEET #: 003
INSET SHEET #: 000000

2020 INCORPORATED PLACE REF MAP (PARENT)

5331137000625200030000 00

All legal boundaries and names are as reported through the 2020 Boundary and Annexation Survey (BAS) and Boundary Validation Program (BVP). The boundaries shown on this map are for Census Bureau statistical data collection and tabulation purposes only; their depiction and designation for statistical purposes does not constitute a determination of jurisdictional authority or rights of ownership or entitlement.

Data Source: U.S. Census Bureau's MAF/TIGER database (TAB20), November 2020
Created by Geography Division: December 12, 2020

U.S. DEPARTMENT OF COMMERCE U.S. Census Bureau

Projection: Albers Equal Area Conic
Datum: NAD 83
Spheroid: GRS 80
1st Standard Parallel: 34 13 30
2nd Standard Parallel: 36 06 55
Central Meridian: -79 51 40
Latitude of Projection's Origin: 33 45 09
False Easting: 0
False Northing: 0

0 0.3 0.6 0.9 1.2 1.5 Kilometers
0 0.2 0.4 0.6 0.8 1 Miles
The plotted map scale is 1:12,500

N W E S

Boundary and Annexation Survey (BAS) ID: 13700062520
BAS Submission Deadline: March 1, 2021

PDF versions of the BAS maps are available at:
www.census.gov/programs-surveys/bas/geographies.html

For more information, or to request additional maps, please email geo.bas@census.gov, call 1-800-972-5651, or visit www.census.gov/programs-surveys/bas.html.

United States Census Bureau