GOVERNMENTAL UNIT REFERENCE MAP (2020): Dunn County, ND

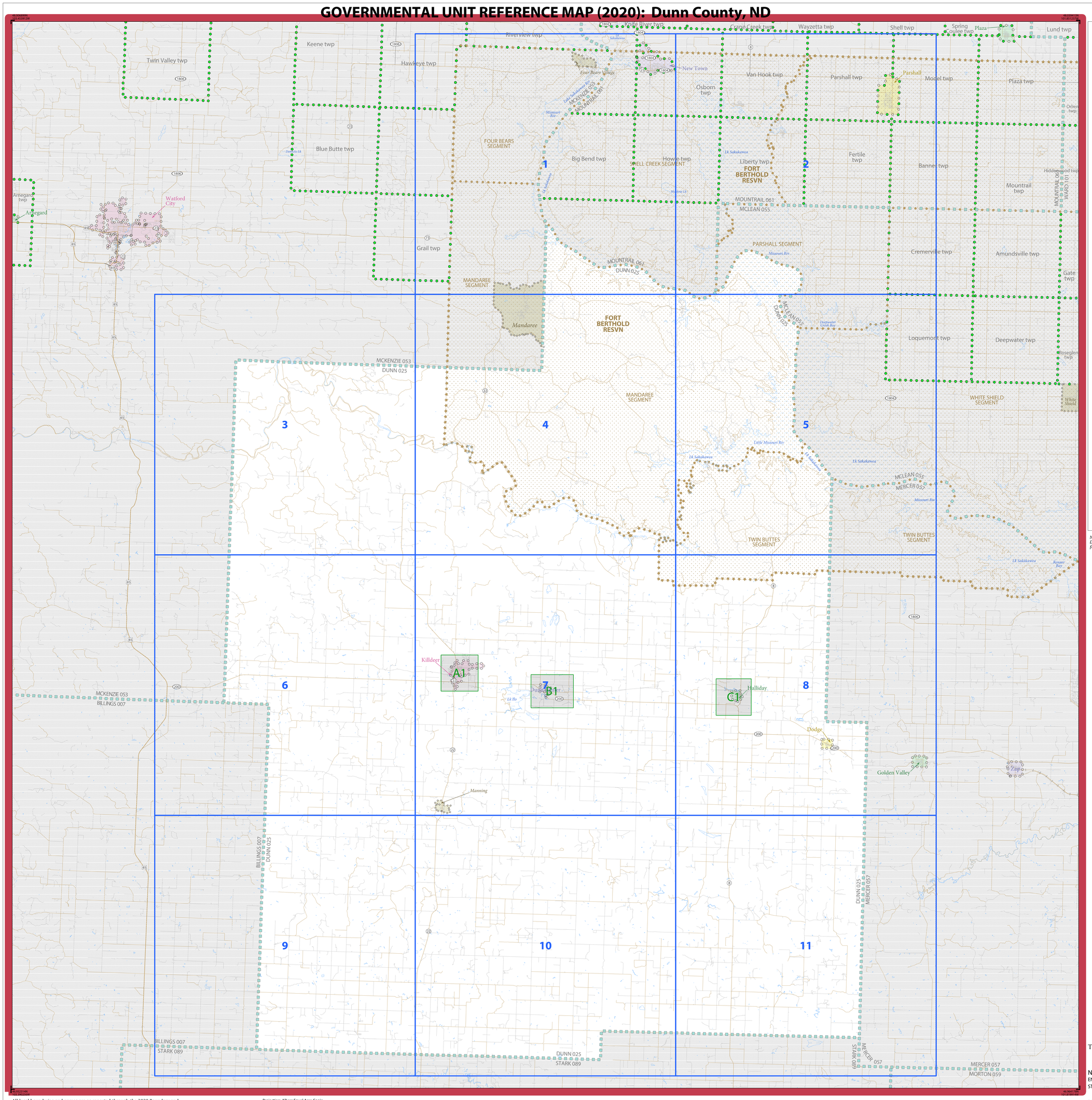

LEGEND

SYMBOL DESCRIPTION	SYMBOL	LABEL STYLE
Federal American Indian Reservation		L'ANSE RESERVATION (TA 1880)
Off-Reservation Trust Land		T1880
American Indian Tribal Subdivision		SHONTO (620)
Alaska Native Regional Corporation (ANRC)		*NANA ANRC 52120*
State (or statistically equivalent entity)		NEW YORK 36
County (or statistically equivalent entity)		ERIE 029
Minor Civil Division (MCD)[1]		Lee town 41460
Census County Division (CCD)[2]		*Jemez CCD 91650*
Consolidated City		MILFORD 47500
Incorporated Place[3]		Davis 18100
Census Designated Place (CDP)[2]		*Cochiti 16560*

DESCRIPTION	SYMBOL	DESCRIPTION	SYMBOL
Interstate	5	Water Body	*Pleasant Lake*
U.S. Highway	2	Swamp or Marsh	*Okefenokee Swamp*
State Highway	4	Glacier	*Bering Glacier*
Other Road	Marsh Ln	Airport, Airfield, or Helicopter Landing Pad	Dinard Airport
Cul-de-sac		College or University	Coll/Univ
Circle		Military	Fort Belvoir
Geographic Offset or Corridor		Prison or Juvenile Detention Center	P/JDC
4WD Trail, Stairway, Alley, Walkway, or Ferry		Cemetery	Powell Cmtry
Railroad	Southern RR	Golf Course	Pinehurst GlfCrs
Pipeline or Power Line		National Park or Forest	Yosemite NP
Ridge or Fence		Other Park	St Francis Park
Property Line or Nonvisible Boundary		Outside Subject Area	
Perennial Stream	*Tumbling Cr*	Inset Area	A1
Intermittent Stream	*Piney Cr*		
Mountain Peak or Hill	*Mt. Baker*		

Where state, county, and/or MCD/CCD boundaries coincide, the map shows the boundary symbol for only the highest-ranking of these boundaries. Where American Indian reservation and American Indian tribal subdivision boundaries coincide, the map shows only the American Indian reservation boundaries.

Entity names are followed by either their FIPS code or census code; parentheses indicate a census code.

1 'MCD*' indicates a false MCD. These are for Census Bureau use only.

2 The CCD and CDP boundaries represent statistical entities only and are not updated through the BAS.

3 Incorporated place name color corresponds to the incorporated place fill color.

Due to space limitations, some road names, along with other feature and geography names on the map, may not be shown.

The Census Bureau stores primary and alternate road names, but only primary road names are used to label the roads on these maps.

Note: This index map sheet provides the map sheet configuration in relation to the subject entity. Due to scale limitations, map content may be simplified. Refer to parent and/or inset map sheets for detailed map content.

Total Sheets: 15 (Index 1; Parent 11; Inset 3)

NAME: Dunn County (025)
ENTITY TYPE: County or statistically equivalent entity
ST: North Dakota (38)

INDEX OR PARENT SHEET #: 000
INSET SHEET #: 000000

2020 COUNTY REF MAP (INDEX)

53402380250000000000000

All legal boundaries and names are as reported through the 2020 Boundary and Annexation Survey (BAS) and Boundary Validation Program (BVP). The boundaries shown on this map are for Census Bureau statistical data collection and tabulation purposes only; their depiction and designation for statistical purposes does not constitute a determination of jurisdictional authority or rights of ownership or entitlement.

Data Source: U.S. Census Bureau's MAF/TIGER database (TAB20), November 2020
Created by Geography Division: December 09, 2020

U.S. DEPARTMENT OF COMMERCE U.S. Census Bureau

Projection: Albers Equal Area Conic
Datum: NAD 83
Spheroid: GRS 80
1st Standard Parallel: 46 26 45
2nd Standard Parallel: 48 29 20
Central Meridian: -100 18 04
Latitude of Projection's Origin: 45 56 06
False Easting: 0
False Northing: 0

0 4 8 12 16 20 Kilometers
0 3 6 9 12 15 Miles
The plotted map scale is 1:163,760

N W E S

Boundary and Annexation Survey (BAS) ID: 23802500000
BAS Submission Deadline: March 1, 2021

PDF versions of the BAS maps are available at:
www.census.gov/programs-surveys/bas/geographies.html

For more information, or to request additional maps, please email geo.bas@census.gov, call 1-800-972-5651, or visit www.census.gov/programs-surveys/bas.html.

United States Census Bureau

GOVERNMENTAL UNIT REFERENCE MAP (2020): Dunn County, ND

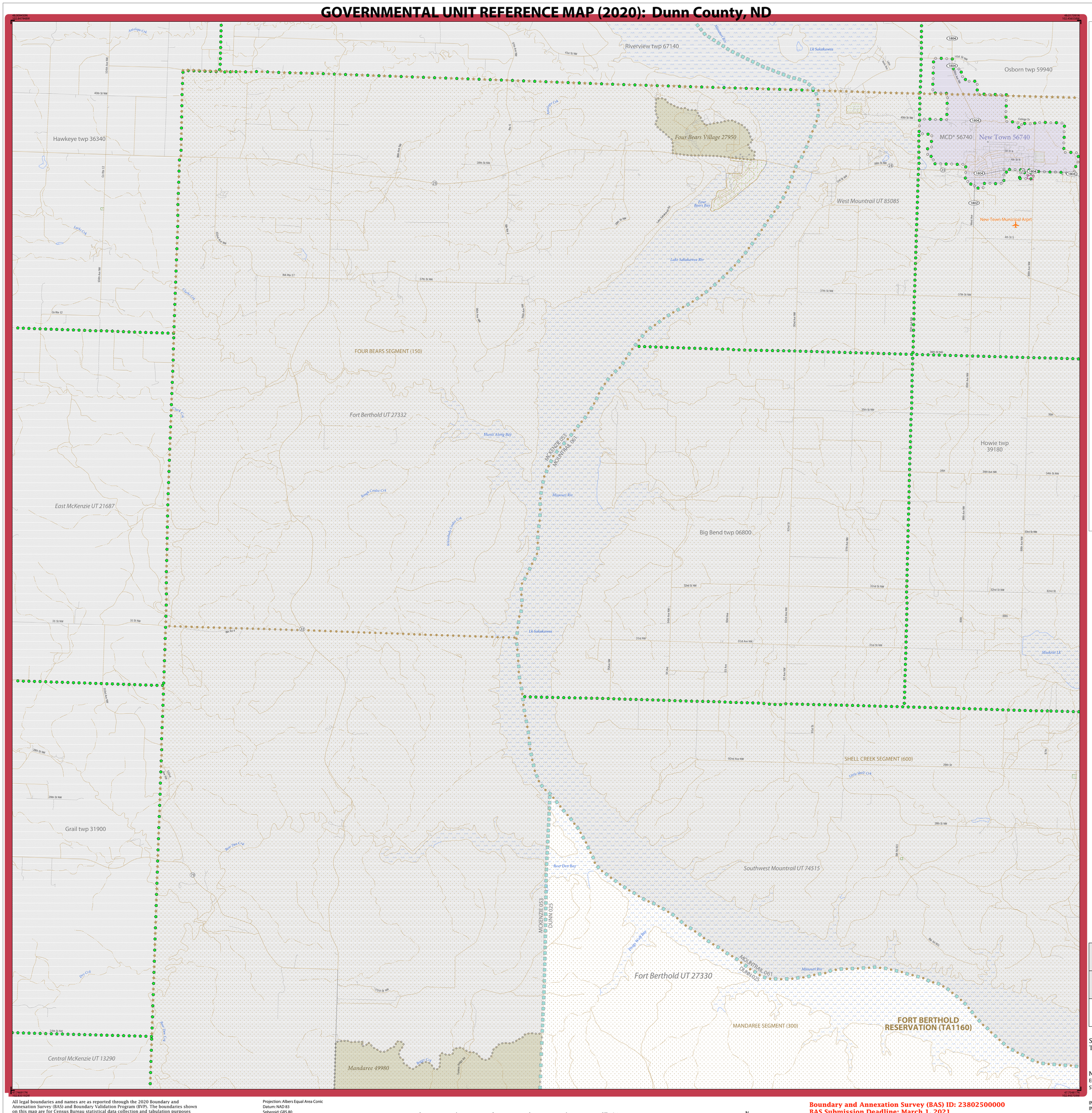

LEGEND

SYMBOL DESCRIPTION	SYMBOL	LABEL STYLE
Federal American Indian Reservation		L'ANSE RESERVATION (TA 1880)
Off-Reservation Trust Land		T1880
American Indian Tribal Subdivision		SHONTO (620)
Alaska Native Regional Corporation (ANRC)		NANA ANRC 52120
State (or statistically equivalent entity)		NEW YORK 36
County (or statistically equivalent entity)		ERIE 029
Minor Civil Division (MCD)[1]		Lee town 41460
Census County Division (CCD)[2]		Jemez CCD 91650
Consolidated City		MILFORD 47500
Incorporated Place[3]		Davis 18100
Census Designated Place (CDP)[2]		Cochiti 16560

DESCRIPTION	SYMBOL	DESCRIPTION	SYMBOL
Interstate		Water Body	Pleasant Lake
U.S. Highway		Swamp or Marsh	Okefenokee Swamp
State Highway		Glacier	Bering Glacier
Other Road	Marsh Ln	Airport, Airfield, or Helicopter Landing Pad	Dinard Airport
Cul-de-sac		College or University	Coll/Univ
Circle		Military	Fort Belvoir
Geographic Offset or Corridor		Prison or Juvenile Detention Center	P/JDC
4WD Trail, Stairway, Alley, Walkway, or Ferry		Cemetery	Powell Cmtry
Railroad	Southern RR	Golf Course	Pinehurst GlfCrs
Pipeline or Power Line		National Park or Forest	Yosemite NP
Ridge or Fence		Other Park	St Francis Park
Property Line or Nonvisible Boundary		Outside Subject Area	
Perennial Stream	Tumbling Cr	Inset Area	A1
Intermittent Stream	Piney Cr		
Mountain Peak or Hill	Mt. Baker		

Where state, county, and/or MCD/CCD boundaries coincide, the map shows the boundary symbol for only the highest-ranking of these boundaries. Where American Indian reservation and American Indian tribal subdivision boundaries coincide, the map shows only the American Indian reservation boundaries.

Entity names are followed by either their FIPS code or census code; parentheses indicate a census code.

1 "MCD*" indicates a false MCD. These are for Census Bureau use only.

2 The CCD and CDP boundaries represent statistical entities only and are not updated through the BAS.

3 Incorporated place name color corresponds to the incorporated place fill color.

Due to space limitations, some road names, along with other feature and geography names on the map, may not be shown.

The Census Bureau stores primary and alternate road names, but only primary road names are used to label the roads on these maps.

Key to Adjacent Sheets

	1	2
3	4	5

Sheet Location within Entity

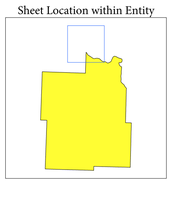

Sheet 1 of 11 PARENT sheets
Total Sheets: 15 (Index 1; Parent 11; Inset 3)

NAME: Dunn County (025)
ENTITY TYPE: County or statistically equivalent entity
ST: North Dakota (38)

INDEX OR PARENT SHEET #: 001
INSET SHEET #: 000000

2020 COUNTY REF MAP (PARENT)

5340238025000000001000000

All legal boundaries and names are as reported through the 2020 Boundary and Annexation Survey (BAS) and Boundary Validation Program (BVP). The boundaries shown on this map are for Census Bureau statistical data collection and tabulation purposes only; their depiction and designation for statistical purposes does not constitute a determination of jurisdictional authority or rights of ownership or entitlement.

Data Source: U.S. Census Bureau's MAF/TIGER database (TAB20), November 2020
Created by Geography Division: December 09, 2020

U.S. DEPARTMENT OF COMMERCE U.S. Census Bureau

Projection: Albers Equal Area Conic
Datum: NAD 83
Spheroid: GRS 80
1st Standard Parallel: 46 26 45
2nd Standard Parallel: 48 29 20
Central Meridian: -100 18 04
Latitude of Projection's Origin: 45 56 06
False Easting: 0
False Northing: 0

0 1 2 3 4 5 Kilometers
0 0.8 1.6 2.4 3.2 4 Miles
The plotted map scale is 1:40,000

N W E S

Boundary and Annexation Survey (BAS) ID: 23802500000
BAS Submission Deadline: March 1, 2021

PDF versions of the BAS maps are available at:
www.census.gov/programs-surveys/bas/geographies.html

For more information, or to request additional maps, please email geo.bas@census.gov, call 1-800-972-5651, or visit www.census.gov/programs-surveys/bas.html.

United States Census Bureau

GOVERNMENTAL UNIT REFERENCE MAP (2020): Dunn County, ND

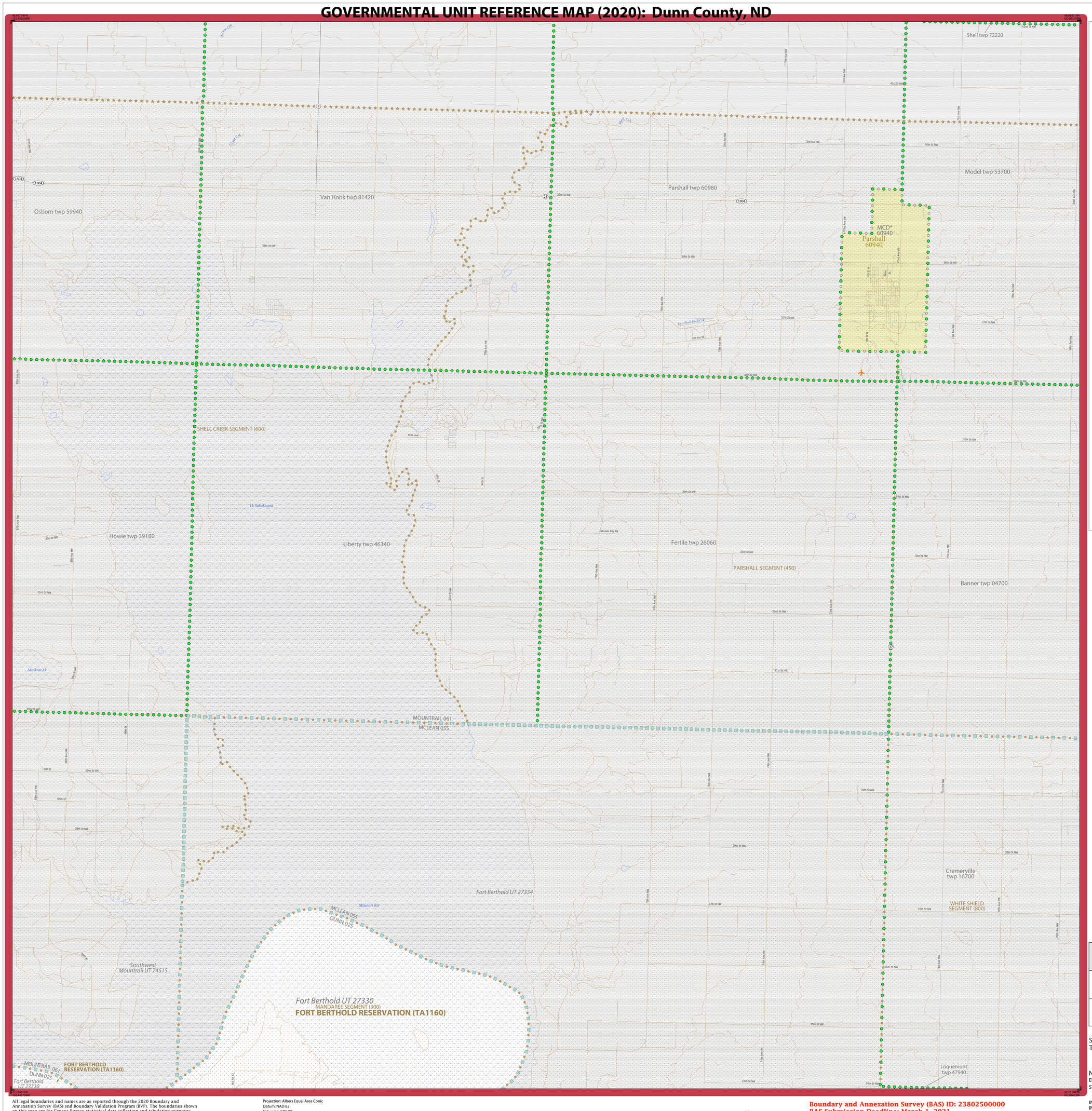

LEGEND

SYMBOL DESCRIPTION	SYMBOL	LABEL STYLE
Federal American Indian Reservation		L'ANSE RESERVATION (TA 1880)
Off-Reservation Trust Land		T1880
American Indian Tribal Subdivision		SHONTO (620)
Alaska Native Regional Corporation (ANRC)		*NANA ANRC 52120*
State (or statistically equivalent entity)		NEW YORK 36
County (or statistically equivalent entity)		ERIE 029
Minor Civil Division (MCD)[1]		Lee town 41460
Census County Division (CCD)[2]		*Jemez CCD 91650*
Consolidated City		MILFORD 47500
Incorporated Place[3]		Davis 18100
Census Designated Place (CDP)[2]		*Cochiti 16560*

DESCRIPTION	SYMBOL
Interstate	5
U.S. Highway	2
State Highway	4
Other Road	Marsh Ln
Cul-de-sac	
Circle	
Geographic Offset or Corridor	
4WD Trail, Stairway, Alley, Walkway, or Ferry	
Railroad	Southern RR
Pipeline or Power Line	
Ridge or Fence	
Property Line or Nonvisible Boundary	
Perennial Stream	*Tumbling Cr*
Intermittent Stream	*Piney Cr*
Mountain Peak or Hill	*Mt. Baker*

DESCRIPTION	SYMBOL
Water Body	*Pleasant Lake*
Swamp or Marsh	*Okefenokee Swamp*
Glacier	*Bering Glacier*
Airport, Airfield, or Helicopter Landing Pad	Dönärd Airport
College or University	Coll/Univ
Military	Fort Belvoir
Prison or Juvenile Detention Center	P/JDC
Cemetery	Powell Cmtry
Golf Course	Pinehurst GlfCrs
National Park or Forest	Yosemite NP
Other Park	St Francis Park
Outside Subject Area	
Inset Area	A1

Where state, county, and/or MCD/CCD boundaries coincide, the map shows the boundary symbol for only the highest-ranking of these boundaries. Where American Indian reservation and American Indian tribal subdivision boundaries coincide, the map shows only the American Indian reservation boundaries.

Entity names are followed by either their FIPS code or census code; parentheses indicate a census code.

1 'MCD*' indicates a false MCD. These are for Census Bureau use only.

2 The CCD and CDP boundaries represent statistical entities only and are not updated through the BAS.

3 Incorporated place name color corresponds to the incorporated place fill color.

Due to space limitations, some road names, along with other feature and geography names on the map, may not be shown.

The Census Bureau stores primary and alternate road names, but only primary road names are used to label the roads on these maps.

Key to Adjacent Sheets

1	2	
4	5	

Sheet Location within Entity

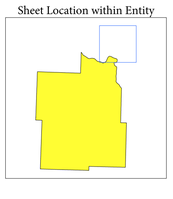

Sheet 2 of 11 PARENT sheets
Total Sheets: 15 (Index 1; Parent 11; Inset 3)

NAME: Dunn County (025)
ENTITY TYPE: County or statistically equivalent entity
ST: North Dakota (38)

INDEX OR PARENT SHEET #: 002
INSET SHEET #: 000000

2020 COUNTY REF MAP (PARENT)

5340238025000000002000000

All legal boundaries and names are as reported through the 2020 Boundary and Annexation Survey (BAS) and Boundary Validation Program (BVP). The boundaries shown on this map are for Census Bureau statistical data collection and tabulation purposes only; their depiction and designation for statistical purposes does not constitute a determination of jurisdictional authority or rights of ownership or entitlement.

Data Source: U.S. Census Bureau's MAF/TIGER database (TAB20), November 2020
Created by Geography Division: December 09, 2020

U.S. DEPARTMENT OF COMMERCE U.S. Census Bureau

Projection: Albers Equal Area Conic
Datum: NAD 83
Spheroid: GRS 80
1st Standard Parallel: 46 26 45
2nd Standard Parallel: 48 29 20
Central Meridian: -100 18 04
Latitude of Projection's Origin: 45 56 06
False Easting: 0
False Northing: 0

0 1 2 3 4 5 Kilometers
0 0.8 1.6 2.4 3.2 4 Miles
The plotted map scale is 1:40,000

N W E S

Boundary and Annexation Survey (BAS) ID: 23802500000
BAS Submission Deadline: March 1, 2021

PDF versions of the BAS maps are available at:
www.census.gov/programs-surveys/bas/geographies.html

For more information, or to request additional maps, please email geo.bas@census.gov, call 1-800-972-5651, or visit www.census.gov/programs-surveys/bas.html.

GOVERNMENTAL UNIT REFERENCE MAP (2020): Dunn County, ND

LEGEND

SYMBOL DESCRIPTION	SYMBOL	LABEL STYLE
Federal American Indian Reservation		L'ANSE RESERVATION (TA 1880)
Off-Reservation Trust Land		T1880
American Indian Tribal Subdivision		SHONTO (620)
Alaska Native Regional Corporation (ANRC)		NANA ANRC 52120
State (or statistically equivalent entity)		NEW YORK 36
County (or statistically equivalent entity)		ERIE 029
Minor Civil Division (MCD)[1]		Lee town 41460
Census County Division (CCD)[2]		Jemez CCD 91650
Consolidated City		MILFORD 47500
Incorporated Place[3]		Davis 18100
Census Designated Place (CDP)[2]		Cochiti 16560

DESCRIPTION	SYMBOL
Interstate	5
U.S. Highway	2
State Highway	4
Other Road	Marsh Ln
Cul-de-sac	
Circle	
Geographic Offset or Corridor	
4WD Trail, Stairway, Alley, Walkway, or Ferry	
Railroad	Southern RR
Pipeline or Power Line	
Ridge or Fence	
Property Line or Nonvisible Boundary	
Perennial Stream	Tumbling Cr
Intermittent Stream	Piney Cr
Mountain Peak or Hill	Mt. Baker

DESCRIPTION	SYMBOL
Water Body	Pleasant Lake
Swamp or Marsh	Okefenokee Swamp
Glacier	Bering Glacier
Airport, Airfield, or Helicopter Landing Pad	Dunard Airfield
College or University	Coll/Univ
Military	Fort Belvoir
Prison or Juvenile Detention Center	P/JDC
Cemetery	Powell Cmtry
Golf Course	Pinehurst GlfCrs
National Park or Forest	Yosemite NP
Other Park	St Francis Park
Outside Subject Area	
Inset Area	A1

Where state, county, and/or MCD/CCD boundaries coincide, the map shows the boundary symbol for only the highest-ranking of these boundaries. Where American Indian reservation and American Indian tribal subdivision boundaries coincide, the map shows only the American Indian reservation boundaries.

Entity names are followed by either their FIPS code or census code; parentheses indicate a census code.

1 'MCD*' indicates a false MCD. These are for Census Bureau use only.

2 The CCD and CDP boundaries represent statistical entities only and are not updated through the BAS.

3 Incorporated place name color corresponds to the incorporated place fill color.

Due to space limitations, some road names, along with other feature and geography names on the map, may not be shown.

The Census Bureau stores primary and alternate road names, but only primary road names are used to label the roads on these maps.

Key to Adjacent Sheets

		1
	3	4
	6	7

Sheet Location within Entity

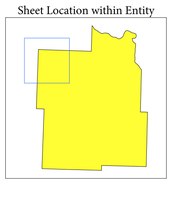

Sheet 3 of 11 PARENT sheets
Total Sheets: 15 (Index 1; Parent 11; Inset 3)

NAME: Dunn County (025)
ENTITY TYPE: County or statistically equivalent entity
ST: North Dakota (38)

INDEX OR PARENT SHEET #: 003
INSET SHEET #: 000000

2020 COUNTY REF MAP (PARENT)

5340238025000000003000000

All legal boundaries and names are as reported through the 2020 Boundary and Annexation Survey (BAS) and Boundary Validation Program (BVP). The boundaries shown on this map are for Census Bureau statistical data collection and tabulation purposes only; their depiction and designation for statistical purposes does not constitute a determination of jurisdictional authority or rights of ownership or entitlement.

Data Source: U.S. Census Bureau's MAF/TIGER database (TAB20), November 2020
Created by: Geography Division: December 09, 2020

U.S. DEPARTMENT OF COMMERCE U.S. Census Bureau

Projection: Albers Equal Area Conic
Datum: NAD 83
Spheroid: GRS 80
1st Standard Parallel: 46 26 45
2nd Standard Parallel: 48 29 20
Central Meridian: -100 18 04
Latitude of Projection's Origin: 45 56 06
False Easting: 0
False Northing: 0

0 1 2 3 4 5 Kilometers
0 0.8 1.6 2.4 3.2 4 Miles
The plotted map scale is 1:40,000

N W E S

Boundary and Annexation Survey (BAS) ID: 23802500000
BAS Submission Deadline: March 1, 2021

PDF versions of the BAS maps are available at: www.census.gov/programs-surveys/bas/geographies.html

For more information, or to request additional maps, please email geo.bas@census.gov, call 1-800-972-5651, or visit www.census.gov/programs-surveys/bas.html.

GOVERNMENTAL UNIT REFERENCE MAP (2020): Dunn County, ND

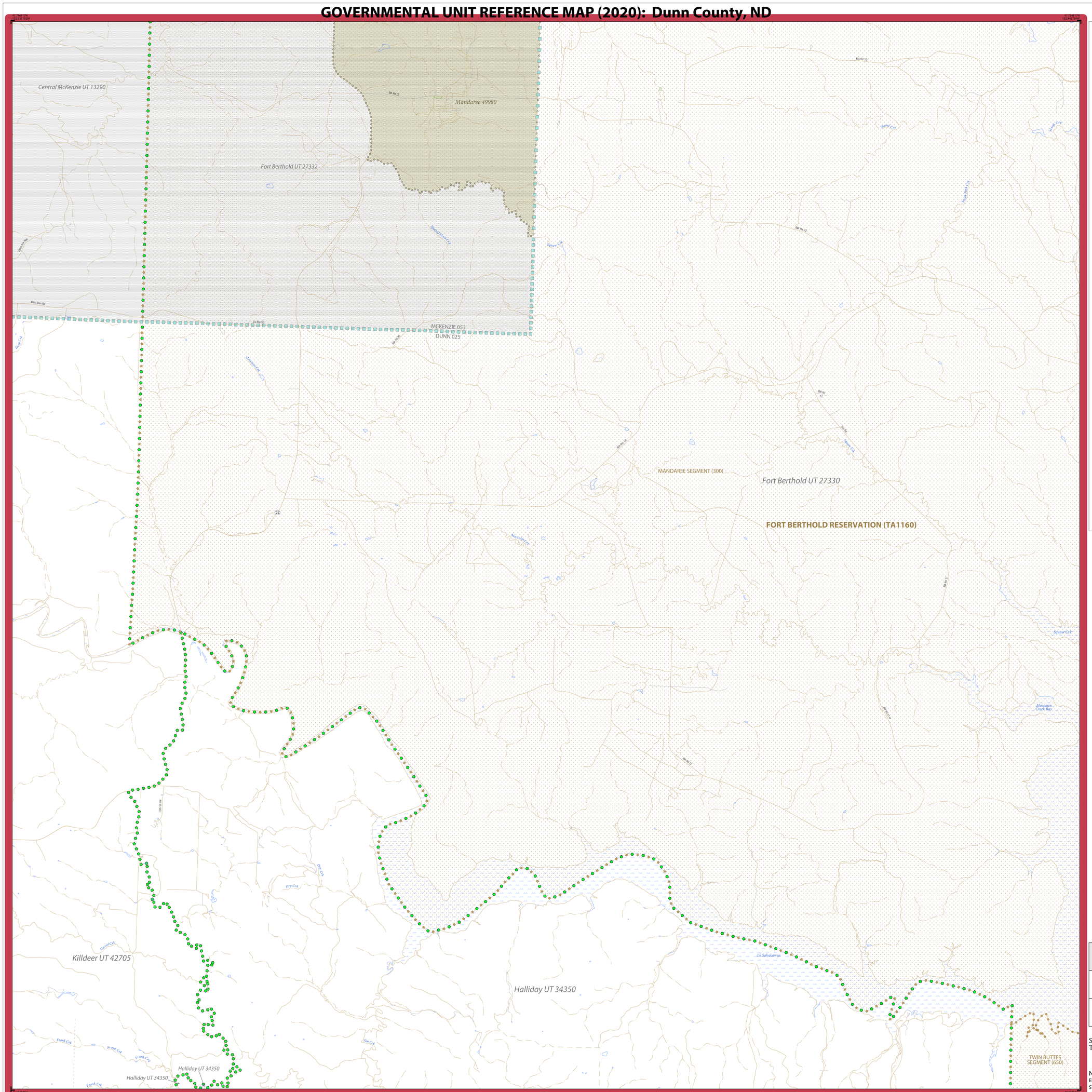

LEGEND

SYMBOL DESCRIPTION	SYMBOL	LABEL STYLE
Federal American Indian Reservation		L'ANSE RESERVATION (TA 1880)
Off-Reservation Trust Land		T1880
American Indian Tribal Subdivision		SHONTO (620)
Alaska Native Regional Corporation (ANRC)		NANA ANRC 52120
State (or statistically equivalent entity)		NEW YORK 36
County (or statistically equivalent entity)		ERIE 029
Minor Civil Division (MCD)[1]		Lee town 41460
Census County Division (CCD)[2]		Jemez CCD 91650
Consolidated City		MILFORD 47500
Incorporated Place[3]		Davis 18100
Census Designated Place (CDP)[2]		Cochiti 16560

DESCRIPTION	SYMBOL	DESCRIPTION	SYMBOL
Interstate	5	Water Body	Pleasant Lake
U.S. Highway	2	Swamp or Marsh	Okefenokee Swamp
State Highway	4	Glacier	Bering Glacier
Other Road	Marsh Ln	Airport, Airfield, or Helicopter Landing Pad	Dinard Airport
Cul-de-sac		College or University	Coll/Univ
Circle		Military	Fort Belvoir
Geographic Offset or Corridor		Prison or Juvenile Detention Center	PJIDC
4WD Trail, Stairway, Alley, Walkway, or Ferry		Cemetery	Powell Cmtry
Railroad	Southern RR	Golf Course	Pinehurst GlfCrs
Pipeline or Power Line		National Park or Forest	Yosemite NP
Ridge or Fence		Other Park	St Francis Park
Property Line or Nonvisible Boundary		Outside Subject Area	
Perennial Stream	Tumbling Cr	Inset Area	A1
Intermittent Stream	Piney Cr		
Mountain Peak or Hill	Mt. Baker		

Where state, county, and/or MCD/CCD boundaries coincide, the map shows the boundary symbol for only the highest-ranking of these boundaries. Where American Indian reservation and American Indian tribal subdivision boundaries coincide, the map shows only the American Indian reservation boundaries.

Entity names are followed by either their FIPS code or census code; parentheses indicate a census code.

1 "MCD" indicates a false MCD. These are for Census Bureau use only.

2 The CCD and CDP boundaries represent statistical entities only and are not updated through the BAS.

3 Incorporated place name color corresponds to the incorporated place fill color.

Due to space limitations, some road names, along with other feature and geography names on the map, may not be shown.

The Census Bureau stores primary and alternate road names, but only primary road names are used to label the roads on these maps.

Key to Adjacent Sheets

	1	2
3	4	5
6	7	8

Sheet Location within Entity

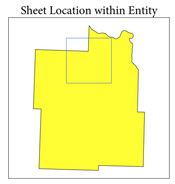

Sheet 4 of 11 PARENT sheets
Total Sheets: 15 (Index 1; Parent 11; Inset 3)

NAME: Dunn County (025)
ENTITY TYPE: County or statistically equivalent entity
ST: North Dakota (38)

INDEX OR PARENT SHEET #: 004
INSET SHEET #: 000000

2020 COUNTY REF MAP (PARENT)

5340238025000000004000000

All legal boundaries and names are as reported through the 2020 Boundary and Annexation Survey (BAS) and Boundary Validation Program (BVP). The boundaries shown on this map are for Census Bureau statistical data collection and tabulation purposes only; their depiction and designation for statistical purposes does not constitute a determination of jurisdictional authority or rights of ownership or entitlement.

Data Source: U.S. Census Bureau's MAF/TIGER database (TAB20), November 2020
Created by Geography Division: December 09, 2020

U.S. DEPARTMENT OF COMMERCE U.S. Census Bureau

Projection: Albers Equal Area Conic
Datum: NAD 83
Spheroid: GRS 80
1st Standard Parallel: 46 26 45
2nd Standard Parallel: 48 29 20
Central Meridian: -100 18 04
Latitude of Projection's Origin: 45 56 06
False Easting: 0
False Northing: 0

0 1 2 3 4 5 Kilometers
0 0.8 1.6 2.4 3.2 4 Miles
The plotted map scale is 1:40,000

N W E S

Boundary and Annexation Survey (BAS) ID: 23802500000
BAS Submission Deadline: March 1, 2021

PDF versions of the BAS maps are available at:
www.census.gov/programs-surveys/bas/geographies.html

For more information, or to request additional maps, please email geo.bas@census.gov, call 1-800-972-5651, or visit www.census.gov/programs-surveys/bas.html.

United States Census Bureau

GOVERNMENTAL UNIT REFERENCE MAP (2020): Dunn County, ND

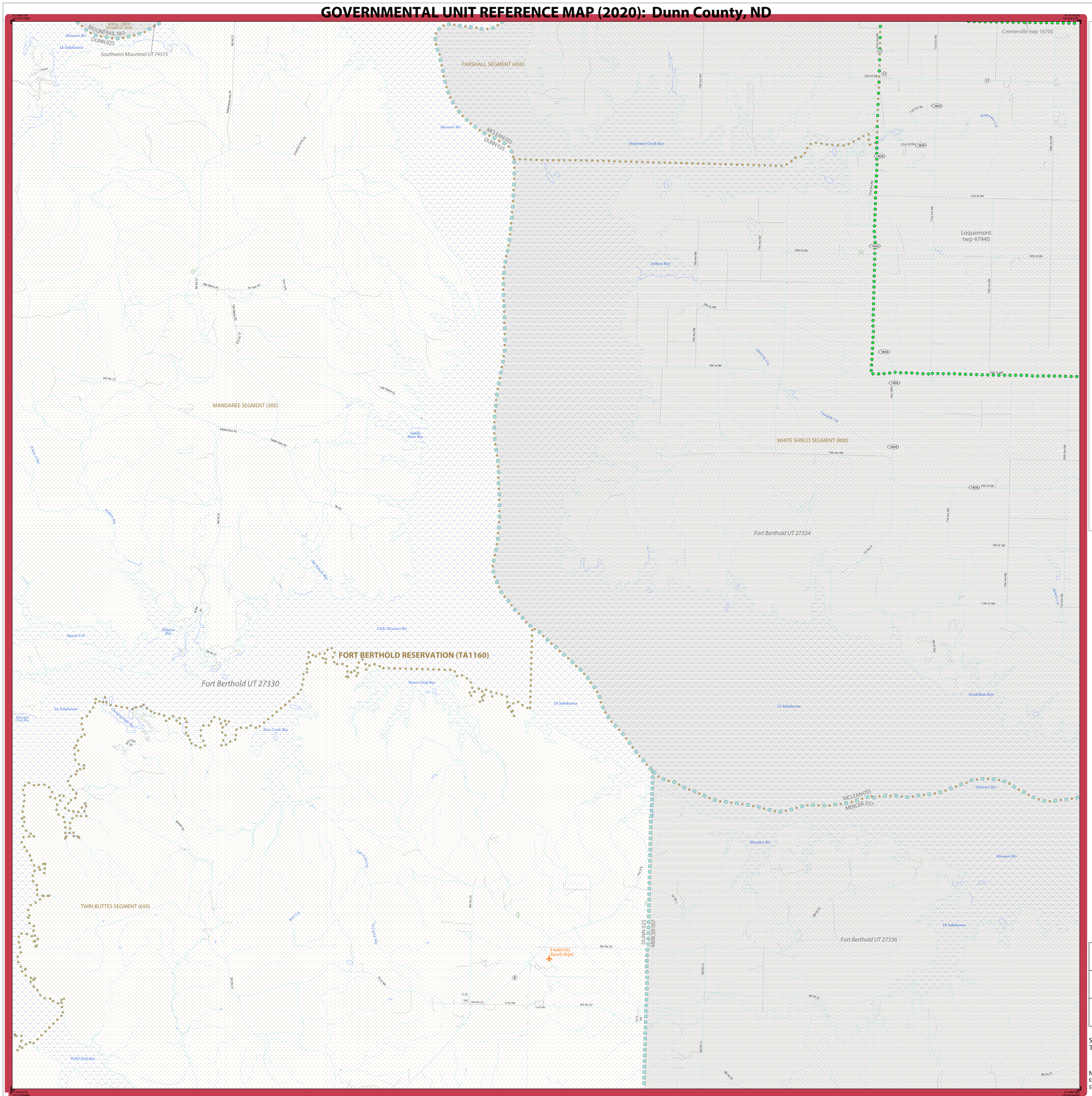

LEGEND

SYMBOL DESCRIPTION	SYMBOL	LABEL STYLE
Federal American Indian Reservation		L'ANSE RESERVATION (TA 1880)
Off-Reservation Trust Land		T1880
American Indian Tribal Subdivision		SHONTO (620)
Alaska Native Regional Corporation (ANRC)		*NANA ANRC 52120*
State (or statistically equivalent entity)		NEW YORK 36
County (or statistically equivalent entity)		ERIE 029
Minor Civil Division (MCD)[1]		Lee town 41460
Census County Division (CCD)[2]		*Jemez CCD 91650*
Consolidated City		MILFORD 47500
Incorporated Place[3]		Davis 18100
Census Designated Place (CDP)[2]		*Cochiti 16560*

DESCRIPTION	SYMBOL
Interstate	
U.S. Highway	
State Highway	
Other Road	Marsh Ln
Cul-de-sac	
Circle	
Geographic Offset or Corridor	
4WD Trail, Stairway, Alley, Walkway, or Ferry	
Railroad	Southern RR
Pipeline or Power Line	
Ridge or Fence	
Property Line or Nonvisible Boundary	
Perennial Stream	Tumbling Cr
Intermittent Stream	Piney Cr
Mountain Peak or Hill	Mt. Boker

DESCRIPTION	SYMBOL
Water Body	Pleasant Lake
Swamp or Marsh	Okefenokee Swamp
Glacier	Bering Glacier
Airport, Airfield, or Helicopter Landing Pad	Dönärd Airport
College or University	Coll/Univ
Military	Fort Belvoir
Prison or Juvenile Detention Center	P/JDC
Cemetery	Powell Cmtry
Golf Course	Pinehurst Gl/Crs
National Park or Forest	Yosemite NP
Other Park	St Francis Park
Outside Subject Area	
Inset Area	A1

Where state, county, and/or MCD/CCD boundaries coincide, the map shows the boundary symbol for only the highest-ranking of these boundaries. Where American Indian reservation and American Indian tribal subdivision boundaries coincide, the map shows only the American Indian reservation boundaries.

Entity names are followed by either their FIPS code or census code; parentheses indicate a census code.

1 "MCD" indicates a false MCD. These are for Census Bureau use only.

2 The CCD and CDP boundaries represent statistical entities only and are not updated through the BAS.

3 Incorporated place name color corresponds to the incorporated place fill color.

Due to space limitations, some road names, along with other feature and geography names on the map, may not be shown.

The Census Bureau stores primary and alternate road names, but only primary road names are used to label the roads on these maps.

Key to Adjacent Sheets

1	2	
4	5	
7	8	

Sheet Location within Entity

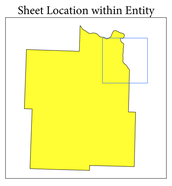

Sheet 5 of 11 PARENT sheets
Total Sheets: 15 (Index 1; Parent 11; Inset 3)

NAME: Dunn County (025)
ENTITY TYPE: County or statistically equivalent entity
ST: North Dakota (38)

INDEX OR PARENT SHEET #: 005
INSET SHEET #: 000000

2020 COUNTY REF MAP (PARENT)

5340238025000000005000000

All legal boundaries and names are as reported through the 2020 Boundary and Annexation Survey (BAS) and Boundary Validation Program (BVP). The boundaries shown on this map are for Census Bureau statistical data collection and tabulation purposes only; their depiction and designation for statistical purposes does not constitute a determination of jurisdictional authority or rights of ownership or entitlement.

Data Source: U.S. Census Bureau's MAF/TIGER database (TAB20), November 2020
Created by Geography Division: December 09, 2020

U.S. DEPARTMENT OF COMMERCE U.S. Census Bureau

Projection: Albers Equal Area Conic
Datum: NAD 83
Spheroid: GRS 80
1st Standard Parallel: 46 26 45
2nd Standard Parallel: 48 29 20
Central Meridian: -100 18 04
Latitude of Projection's Origin: 45 56 06
False Easting: 0
False Northing: 0

0 1 2 3 4 5 Kilometers
0 0.8 1.6 2.4 3.2 4 Miles
The plotted map scale is 1:40,000

N W E S

Boundary and Annexation Survey (BAS) ID: 23802500000
BAS Submission Deadline: March 1, 2021

PDF versions of the BAS maps are available at: www.census.gov/programs-surveys/bas/geographies.html

For more information, or to request additional maps, please email geo.bas@census.gov, call 1-800-972-5651, or visit www.census.gov/programs-surveys/bas.html.

United States Census Bureau

GOVERNMENTAL UNIT REFERENCE MAP (2020): Dunn County, ND



LEGEND

SYMBOL DESCRIPTION	SYMBOL	LABEL STYLE
Federal American Indian Reservation		L'ANSE RESERVATION (TA 1880)
Off-Reservation Trust Land		T1880
American Indian Tribal Subdivision		SHONTO (620)
Alaska Native Regional Corporation (ANRC)		*NANA ANRC 52120*
State (or statistically equivalent entity)		NEW YORK 36
County (or statistically equivalent entity)		ERIE 029
Minor Civil Division (MCD)[1]		Lee town 41460
Census County Division (CCD)[2]		*Jemez CCD 91650*
Consolidated City		MILFORD 47500
Incorporated Place[3]		Davis 18100
Census Designated Place (CDP)[2]		*Cochiti 16560*

DESCRIPTION	SYMBOL	DESCRIPTION	SYMBOL
Interstate	5	Water Body	*Pleasant Lake*
U.S. Highway	2	Swamp or Marsh	*Okefenokee Swamp*
State Highway	4	Glacier	*Bering Glacier*
Other Road	Marsh Ln	Airport, Airfield, or Helicopter Landing Pad	*Donald Airport*
Cul-de-sac		College or University	Coll/Univ
Circle		Military	Fort Belvoir
Geographic Offset or Corridor		Prison or Juvenile Detention Center	P/JDC
4WD Trail, Stairway, Alley, Walkway, or Ferry		Cemetery	Powell Cmtry
Railroad	Southern RR	Golf Course	Pinehurst GlfCrs
Pipeline or Power Line		National Park or Forest	Yosemite NP
Ridge or Fence		Other Park	St Francis Park
Property Line or Nonvisible Boundary		Outside Subject Area	
Perennial Stream	*Tumbling Cr*	Inset Area	A1
Intermittent Stream	*Piney Cr*		
Mountain Peak or Hill	*Mt. Baker*		

Where state, county, and/or MCD/CCD boundaries coincide, the map shows the boundary symbol for only the highest-ranking of these boundaries. Where American Indian reservation and American Indian tribal subdivision boundaries coincide, the map shows only the American Indian reservation boundaries.

Entity names are followed by either their FIPS code or census code; parentheses indicate a census code.

1 'MCD*' indicates a false MCD. These are for Census Bureau use only.

2 The CCD and CDP boundaries represent statistical entities only and are not updated through the BAS.

3 Incorporated place name color corresponds to the incorporated place fill color.

Due to space limitations, some road names, along with other feature and geography names on the map, may not be shown.

The Census Bureau stores primary and alternate road names, but only primary road names are used to label the roads on these maps.

Key to Adjacent Sheets

	3	4
	6	7
	9	10

Sheet Location within Entity

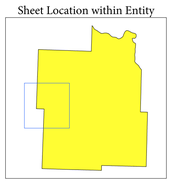

Sheet 6 of 11 PARENT sheets
Total Sheets: 15 (Index 1; Parent 11; Inset 3)

NAME: Dunn County (025)
ENTITY TYPE: County or statistically equivalent entity
ST: North Dakota (38)

INDEX OR PARENT SHEET #: 006
INSET SHEET #: 000000

2020 COUNTY REF MAP (PARENT)

5340238025000000006000000

All legal boundaries and names are as reported through the 2020 Boundary and Annexation Survey (BAS) and Boundary Validation Program (BVP). The boundaries shown on this map are for Census Bureau statistical data collection and tabulation purposes only; their depiction and designation for statistical purposes does not constitute a determination of jurisdictional authority or rights of ownership or entitlement.

Data Source: U.S. Census Bureau's MAF/TIGER database (TAB20), November 2020
Created by Geography Division: December 09, 2020

U.S. DEPARTMENT OF COMMERCE U.S. Census Bureau

Projection: Albers Equal Area Conic
Datum: NAD 83
Spheroid: GRS 80
1st Standard Parallel: 46 26 45
2nd Standard Parallel: 48 29 20
Central Meridian: -100 18 04
Latitude of Projection's Origin: 45 56 06
False Easting: 0
False Northing: 0

0 1 2 3 4 5 Kilometers
0 0.8 1.6 2.4 3.2 4 Miles
The plotted map scale is 1:40,000

N W E S

Boundary and Annexation Survey (BAS) ID: 23802500000
BAS Submission Deadline: March 1, 2021

PDF versions of the BAS maps are available at:
www.census.gov/programs-surveys/bas/geographies.html

For more information, or to request additional maps, please email geo.bas@census.gov, call 1-800-972-5651, or visit www.census.gov/programs-surveys/bas.html.

United States Census Bureau

GOVERNMENTAL UNIT REFERENCE MAP (2020): Dunn County, ND

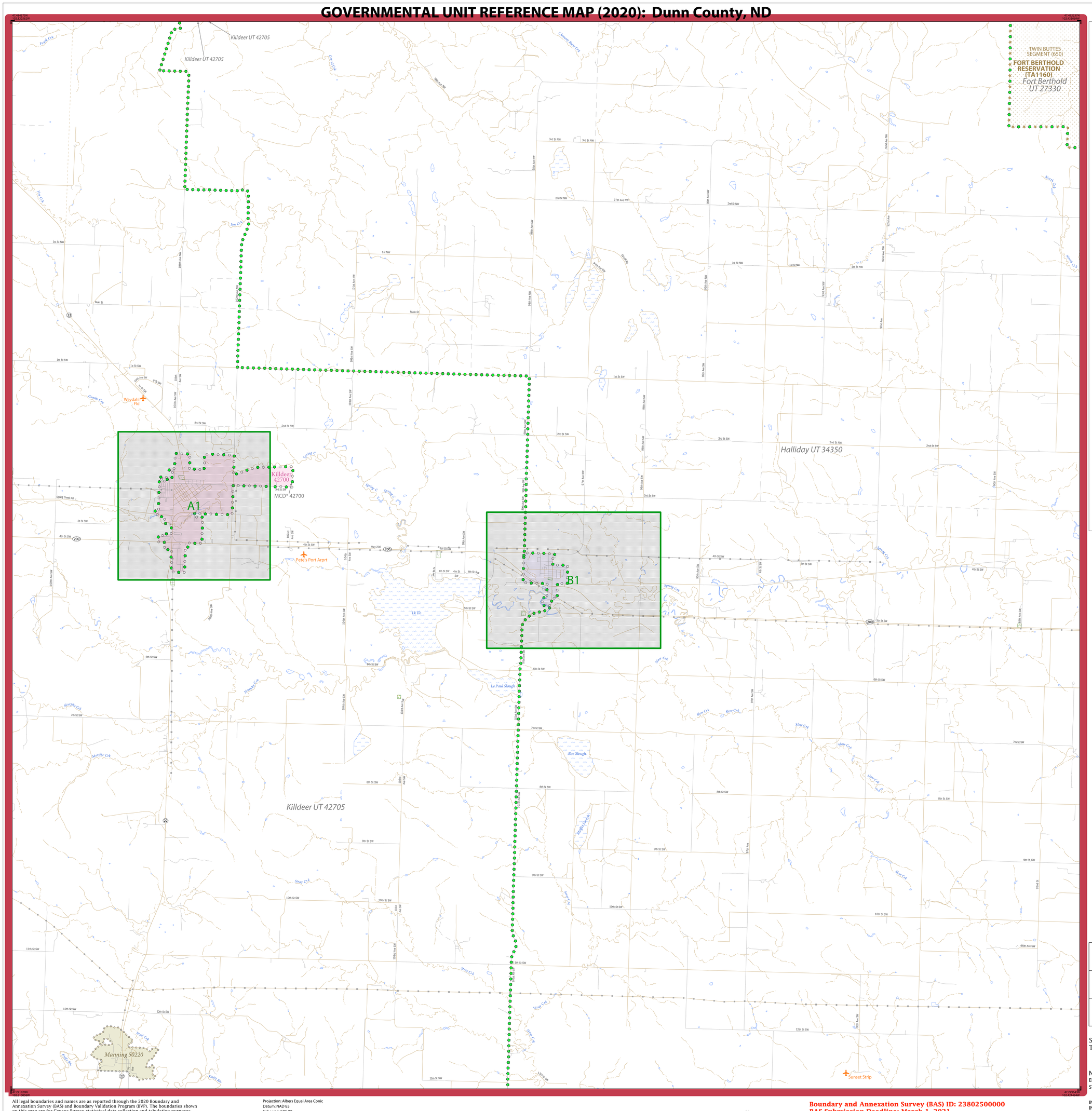

LEGEND

SYMBOL DESCRIPTION	SYMBOL	LABEL STYLE
Federal American Indian Reservation		L'ANSE RESERVATION (TA 1880)
Off-Reservation Trust Land		T1880
American Indian Tribal Subdivision		SHONTO (620)
Alaska Native Regional Corporation (ANRC)		*NANA ANRC 52120*
State (or statistically equivalent entity)		NEW YORK 36
County (or statistically equivalent entity)		ERIE 029
Minor Civil Division (MCD)[1]		Lee town 41460
Census County Division (CCD)[2]		*Jemez CCD 91650*
Consolidated City		MILFORD 47500
Incorporated Place[3]		Davis 18100
Census Designated Place (CDP)[2]		*Cochiti 16560*

DESCRIPTION	SYMBOL	DESCRIPTION	SYMBOL
Interstate	5	Water Body	*Pleasant Lake*
U.S. Highway	2	Swamp or Marsh	*Okefenokee Swamp*
State Highway	4	Glacier	*Bering Glacier*
Other Road	Marsh Ln	Airport, Airfield, or Helicopter Landing Pad	Dönärd Airfoirt
Cul-de-sac		College or University	Coll/Univ
Circle		Military	Fort Belvoir
Geographic Offset or Corridor		Prison or Juvenile Detention Center	P/JDC
4WD Trail, Stairway, Alley, Walkway, or Ferry		Cemetery	Powell Cmtry
Railroad	Southern RR	Golf Course	Pinehurst GlfCrs
Pipeline or Power Line		National Park or Forest	Yosemite NP
Ridge or Fence		Other Park	St Francis Park
Property Line or Nonvisible Boundary		Outside Subject Area	
Perennial Stream	*Tumbling Cr*	Inset Area	A1
Intermittent Stream	*Piney Cr*		
Mountain Peak or Hill	*Mt. Baker*		

Where state, county, and/or MCD/CCD boundaries coincide, the map shows the boundary symbol for only the highest-ranking of these boundaries. Where American Indian reservation and American Indian tribal subdivision boundaries coincide, the map shows only the American Indian reservation boundaries.

Entity names are followed by either their FIPS code or census code; parentheses indicate a census code.

1 'MCD*' indicates a false MCD. These are for Census Bureau use only.

2 The CCD and CDP boundaries represent statistical entities only and are not updated through the BAS.

3 Incorporated place name color corresponds to the incorporated place fill color.

Due to space limitations, some road names, along with other feature and geography names on the map, may not be shown.

The Census Bureau stores primary and alternate road names, but only primary road names are used to label the roads on these maps.

Key to Adjacent Sheets

3	4	5
6	7	8
9	10	11

Sheet Location within Entity

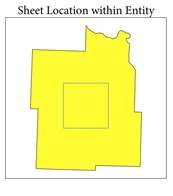

Sheet 7 of 11 PARENT sheets
Total Sheets: 15 (Index 1; Parent 11; Inset 3)

NAME: Dunn County (025)
ENTITY TYPE: County or statistically equivalent entity
ST: North Dakota (38)

INDEX OR PARENT SHEET #: 007
INSET SHEET #: 000000

2020 COUNTY REF MAP (PARENT)

5340238025000000007000000

All legal boundaries and names are as reported through the 2020 Boundary and Annexation Survey (BAS) and Boundary Validation Program (BVP). The boundaries shown on this map are for Census Bureau statistical data collection and tabulation purposes only; their depiction and designation for statistical purposes does not constitute a determination of jurisdictional authority or rights of ownership or entitlement.

Data Source: U.S. Census Bureau's MAF/TIGER database (TAB20), November 2020
Created by: Geography Division: December 09, 2020

U.S. DEPARTMENT OF COMMERCE U.S. Census Bureau

Projection: Albers Equal Area Conic
Datum: NAD 83
Spheroid: GRS 80
1st Standard Parallel: 46 26 45
2nd Standard Parallel: 48 29 20
Central Meridian: -100 18 04
Latitude of Projection's Origin: 45 56 06
False Easting: 0
False Northing: 0

0 1 2 3 4 5 Kilometers
0 0.8 1.6 2.4 3.2 4 Miles
The plotted map scale is 1:40,000

N W E S

Boundary and Annexation Survey (BAS) ID: 23802500000
BAS Submission Deadline: March 1, 2021

PDF versions of the BAS maps are available at: www.census.gov/programs-surveys/bas/geographies.html

For more information, or to request additional maps, please email geo.bas@census.gov, call 1-800-972-5651, or visit www.census.gov/programs-surveys/bas.html.

GOVERNMENTAL UNIT REFERENCE MAP (2020): Dunn County, ND

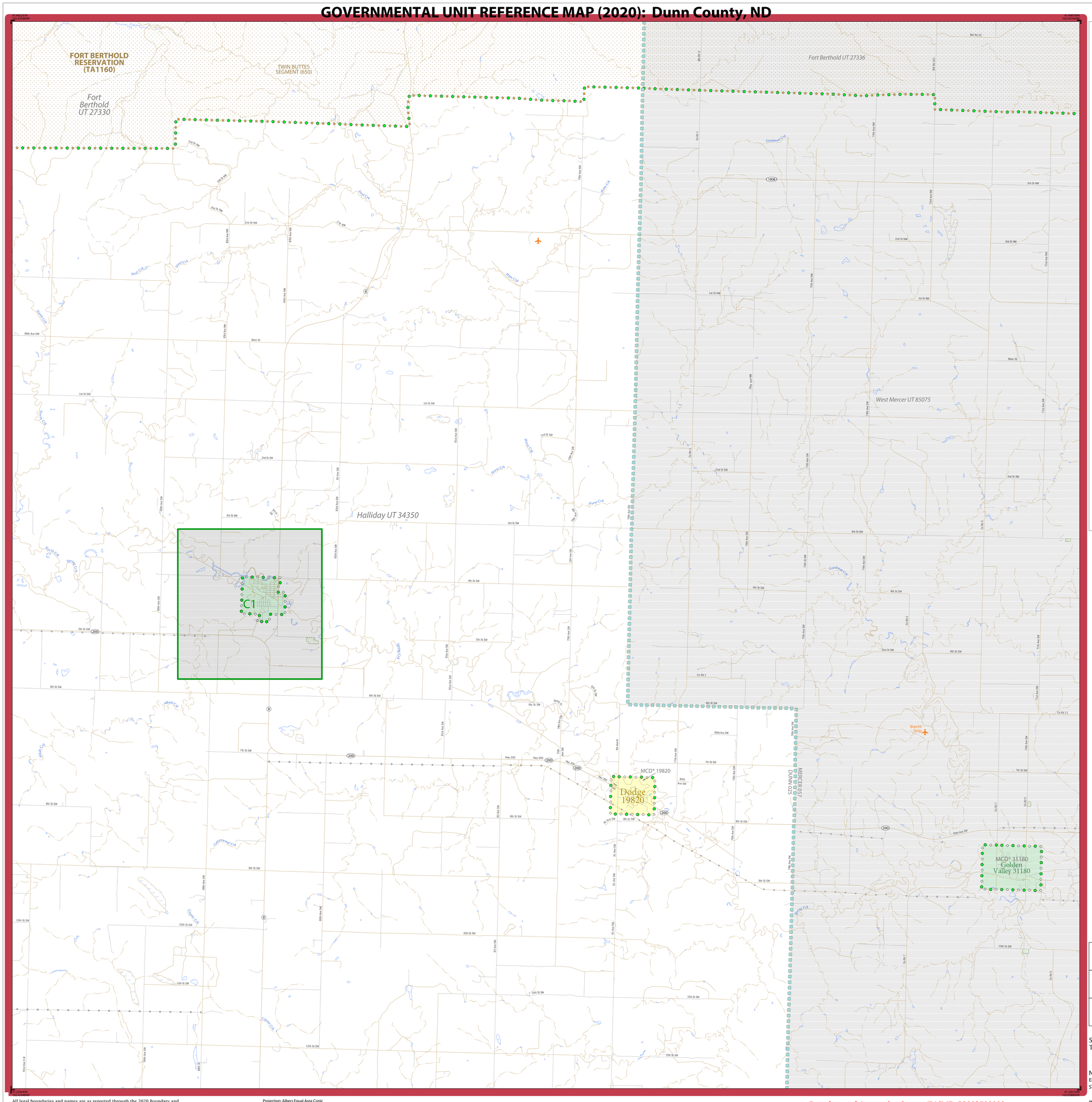

LEGEND

SYMBOL DESCRIPTION	SYMBOL	LABEL STYLE
Federal American Indian Reservation		L'ANSE RESERVATION (TA 1880)
Off-Reservation Trust Land		T1880
American Indian Tribal Subdivision		SHONTO (620)
Alaska Native Regional Corporation (ANRC)		NANA ANRC 52120
State (or statistically equivalent entity)		NEW YORK 36
County (or statistically equivalent entity)		ERIE 029
Minor Civil Division (MCD)[1]		Lee town 41460
Census County Division (CCD)[2]		Jemez CCD 91650
Consolidated City		MILFORD 47500
Incorporated Place[3]		Davis 18100
Census Designated Place (CDP)[2]		Cochiti 16560

DESCRIPTION	SYMBOL
Interstate	5
U.S. Highway	2
State Highway	4
Other Road	Marsh Ln
Cul-de-sac	
Circle	
Geographic Offset or Corridor	
4WD Trail, Stairway, Alley, Walkway, or Ferry	
Railroad	Southern RR
Pipeline or Power Line	
Ridge or Fence	
Property Line or Nonvisible Boundary	
Perennial Stream	Tumbling Cr
Intermittent Stream	Piney Cr
Mountain Peak or Hill	Mt. Baker

DESCRIPTION	SYMBOL
Water Body	Pleasant Lake
Swamp or Marsh	Okefenokee Swamp
Glacier	Bering Glacier
Airport, Airfield, or Helicopter Landing Pad	Dónard Airport
College or University	Coll/Univ
Military	Fort Belvoir
Prison or Juvenile Detention Center	P/JDC
Cemetery	Powell Cmtry
Golf Course	Pinehurst GlfCrs
National Park or Forest	Yosemite NP
Other Park	St Francis Park
Outside Subject Area	
Inset Area	A1

Where state, county, and/or MCD/CCD boundaries coincide, the map shows the boundary symbol for only the highest-ranking of these boundaries. Where American Indian reservation and American Indian tribal subdivision boundaries coincide, the map shows only the American Indian reservation boundaries.

Entity names are followed by either their FIPS code or census code; parentheses indicate a census code.

1 'MCD*' indicates a false MCD. These are for Census Bureau use only.

2 The CCD and CDP boundaries represent statistical entities only and are not updated through the BAS.

3 Incorporated place name color corresponds to the incorporated place fill color.

Due to space limitations, some road names, along with other feature and geography names on the map, may not be shown.

The Census Bureau stores primary and alternate road names, but only primary road names are used to label the roads on these maps.

Key to Adjacent Sheets

4	5	
7	8	
10	11	

Sheet Location within Entity

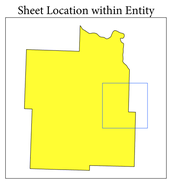

Sheet 8 of 11 PARENT sheets
Total Sheets: 15 (Index 1; Parent 11; Inset 3)

NAME: Dunn County (025)
ENTITY TYPE: County or statistically equivalent entity
ST: North Dakota (38)

INDEX OR PARENT SHEET #: 008
INSET SHEET #: 000000

2020 COUNTY REF MAP (PARENT)

5340238025000000800000

All legal boundaries and names are as reported through the 2020 Boundary and Annexation Survey (BAS) and Boundary Validation Program (BVP). The boundaries shown on this map are for Census Bureau statistical data collection and tabulation purposes only; their depiction and designation for statistical purposes does not constitute a determination of jurisdictional authority or rights of ownership or entitlement.

Data Source: U.S. Census Bureau's MAF/TIGER database (TAB20), November 2020
Created by Geography Division: December 09, 2020

U.S. DEPARTMENT OF COMMERCE U.S. Census Bureau

Projection: Albers Equal Area Conic
Datum: NAD 83
Spheroid: GRS 80
1st Standard Parallel: 46 26 45
2nd Standard Parallel: 48 29 20
Central Meridian: -100 18 04
Latitude of Projection's Origin: 45 56 06
False Easting: 0
False Northing: 0

0 1 2 3 4 5 Kilometers
0 0.8 1.6 2.4 3.2 4 Miles
The plotted map scale is 1:40,000

N W E S

Boundary and Annexation Survey (BAS) ID: 23802500000
BAS Submission Deadline: March 1, 2021

PDF versions of the BAS maps are available at:
www.census.gov/programs-surveys/bas/geographies.html

For more information, or to request additional maps, please email geo.bas@census.gov, call 1-800-972-5651, or visit www.census.gov/programs-surveys/bas.html.

United States Census Bureau

GOVERNMENTAL UNIT REFERENCE MAP (2020): Dunn County, ND

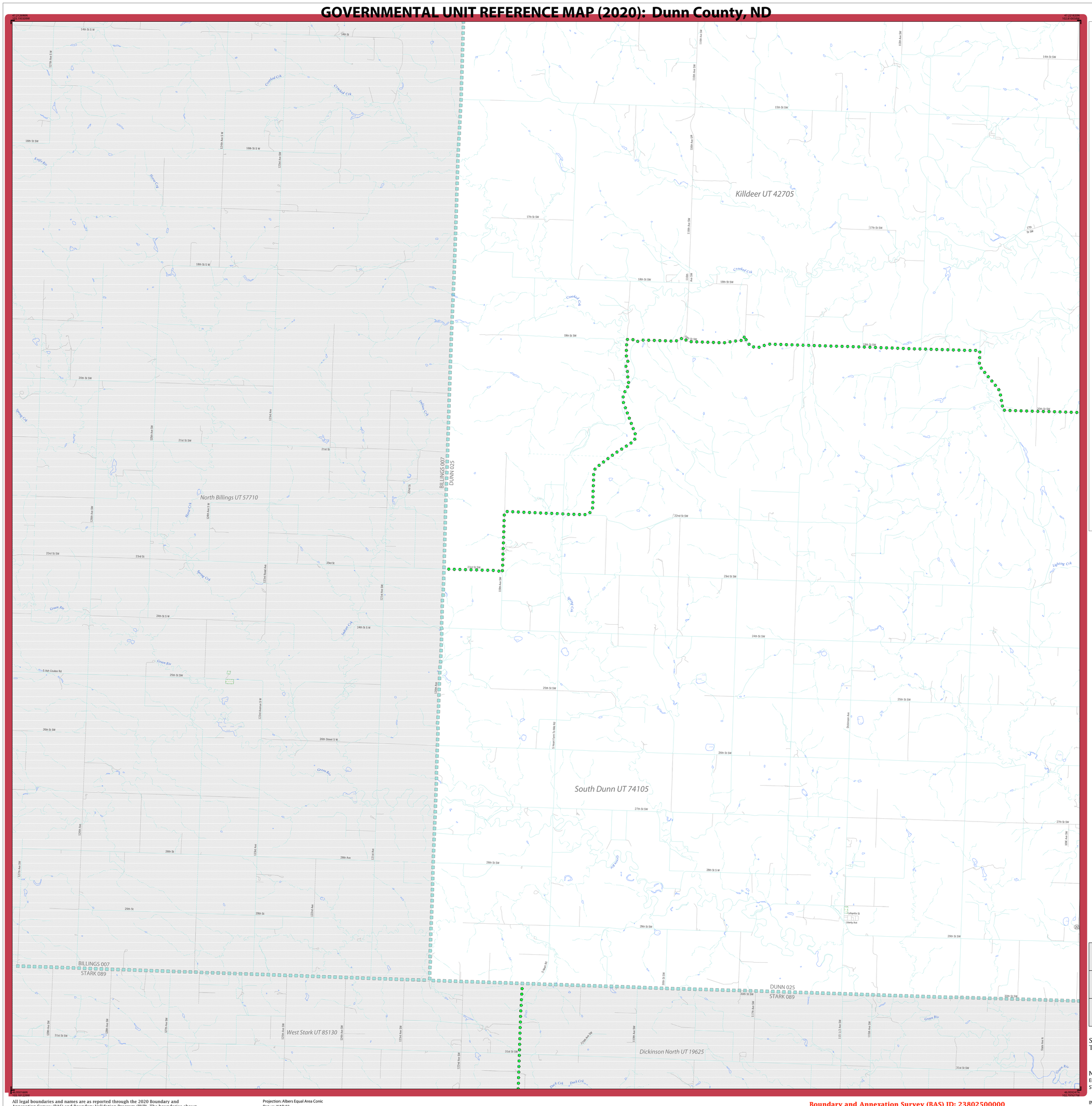

LEGEND

SYMBOL DESCRIPTION	SYMBOL	LABEL STYLE
Federal American Indian Reservation		L'ANSE RESERVATION (TA 1880)
Off-Reservation Trust Land		T1880
American Indian Tribal Subdivision		SHONTO (620)
Alaska Native Regional Corporation (ANRC)		*NANA ANRC 52120*
State (or statistically equivalent entity)		NEW YORK 36
County (or statistically equivalent entity)		ERIE 029
Minor Civil Division (MCD)[1]		Lee town 41460
Census County Division (CCD)[2]		*Jemez CCD 91650*
Consolidated City		MILFORD 47500
Incorporated Place[3]		Davis 18100
Census Designated Place (CDP)[2]		*Cochiti 16560*

DESCRIPTION	SYMBOL	DESCRIPTION	SYMBOL
Interstate	5	Water Body	*Pleasant Lake*
U.S. Highway	2	Swamp or Marsh	*Okefenokee Swamp*
State Highway	4	Glacier	*Bering Glacier*
Other Road	Marsh Ln	Airport, Airfield, or Helicopter Landing Pad	*Donald Airfield*
Cul-de-sac		College or University	Coll/Univ
Circle		Military	Fort Belvoir
Geographic Offset or Corridor		Prison or Juvenile Detention Center	P/JDC
4WD Trail, Stairway, Alley, Walkway, or Ferry		Cemetery	Powell Cmtry
Railroad	Southern RR	Golf Course	Pinehurst GlfCrs
Pipeline or Power Line		National Park or Forest	Yosemite NP
Ridge or Fence		Other Park	St Francis Park
Property Line or Nonvisible Boundary		Outside Subject Area	
Perennial Stream	*Tumbling Cr*	Inset Area	A1
Intermittent Stream	*Piney Cr*		
Mountain Peak or Hill	*Mt. Baker*		

Where state, county, and/or MCD/CCD boundaries coincide, the map shows the boundary symbol for only the highest-ranking of these boundaries. Where American Indian reservation and American Indian tribal subdivision boundaries coincide, the map shows only the American Indian reservation boundaries.

Entity names are followed by either their FIPS code or census code; parentheses indicate a census code.

1 'MCD*' indicates a false MCD. These are for Census Bureau use only.

2 The CCD and CDP boundaries represent statistical entities only and are not updated through the BAS.

3 Incorporated place name color corresponds to the incorporated place fill color.

Due to space limitations, some road names, along with other feature and geography names on the map, may not be shown.

The Census Bureau stores primary and alternate road names, but only primary road names are used to label the roads on these maps.

Key to Adjacent Sheets

	6	7
	9	10

Sheet Location within Entity

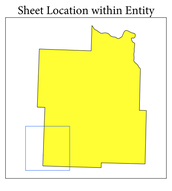

Sheet 9 of 11 PARENT sheets
Total Sheets: 15 (Index 1; Parent 11; Inset 3)

NAME: Dunn County (025)
ENTITY TYPE: County or statistically equivalent entity
ST: North Dakota (38)

INDEX OR PARENT SHEET #: 009
INSET SHEET #: 000000

2020 COUNTY REF MAP (PARENT)

5340238025000000009000000

All legal boundaries and names are as reported through the 2020 Boundary and Annexation Survey (BAS) and Boundary Validation Program (BVP). The boundaries shown on this map are for Census Bureau statistical data collection and tabulation purposes only; their depiction and designation for statistical purposes does not constitute a determination of jurisdictional authority or rights of ownership or entitlement.

Data Source: U.S. Census Bureau's MAF/TIGER database (TAB20), November 2020
Created by Geography Division: December 09, 2020

U.S. DEPARTMENT OF COMMERCE U.S. Census Bureau

Projection: Albers Equal Area Conic
Datum: NAD 83
Spheroid: GRS 80
1st Standard Parallel: 46 26 45
2nd Standard Parallel: 48 29 20
Central Meridian: -100 18 04
Latitude of Projection's Origin: 45 56 06
False Easting: 0
False Northing: 0

0 1 2 3 4 5 Kilometers
0 0.8 1.6 2.4 3.2 4 Miles
The plotted map scale is 1:40,000

N W E S

Boundary and Annexation Survey (BAS) ID: 23802500000
BAS Submission Deadline: March 1, 2021

PDF versions of the BAS maps are available at:
www.census.gov/programs-surveys/bas/geographies.html

For more information, or to request additional maps, please email geo.bas@census.gov, call 1-800-972-5651, or visit www.census.gov/programs-surveys/bas.html.

GOVERNMENTAL UNIT REFERENCE MAP (2020): Dunn County, ND

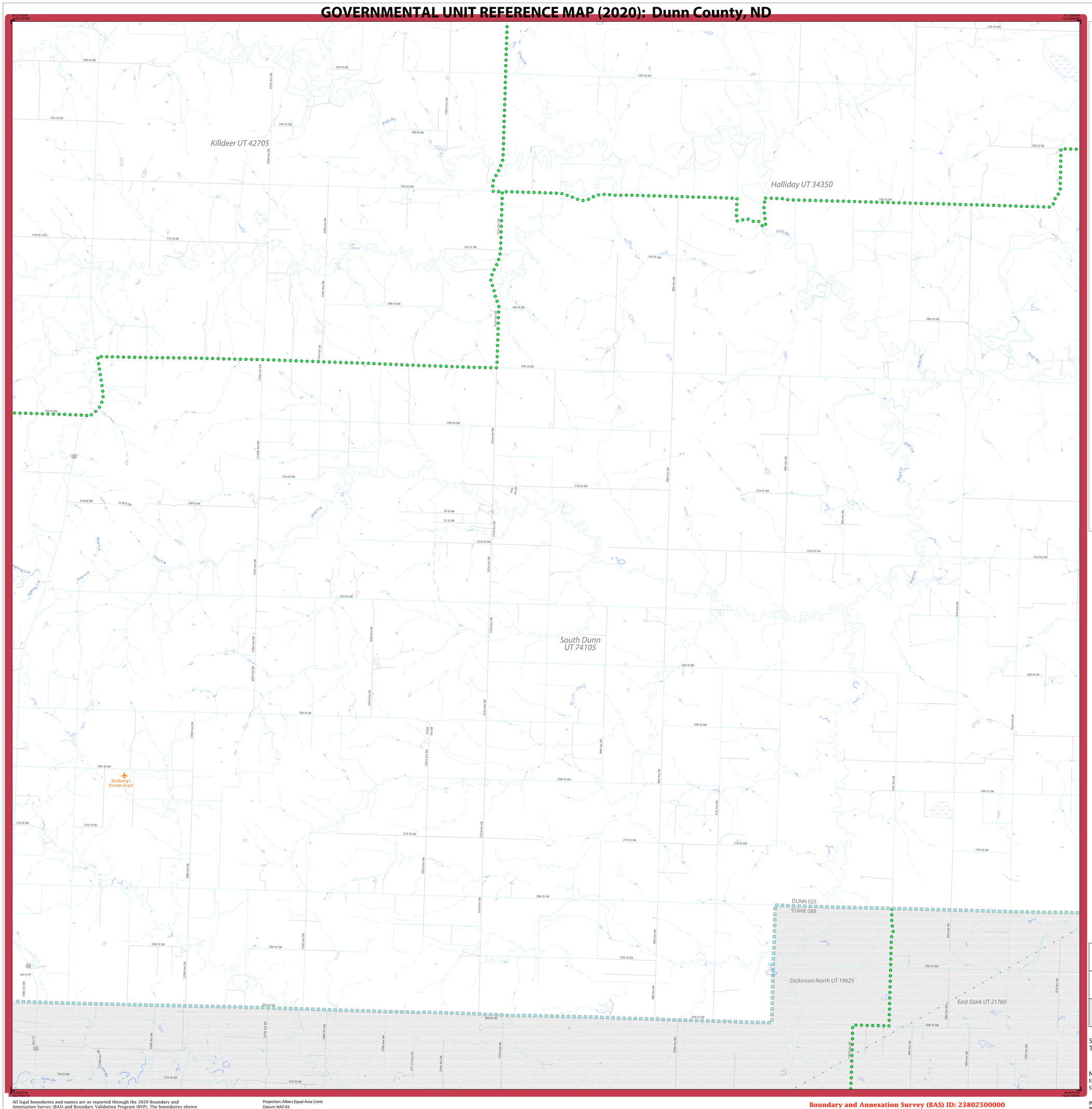
Killdeer UT 42705
Halliday UT 34350
South Dunn UT 74105
Dickinson North UT 19625
East Stark UT 21760
DUNN 025
STARK 089
Wolberg's Private Airpt
Knife Riv
Deep Crk
Lighting Crk
Green Riv
14th St SW
15th St SW
16th St SW
17th St SW
18th St SW
19th St SW
20th St SW
21st St SW
22nd St SW
23rd St SW
24th St SW
25th St SW
26th St SW
27th St SW
28th St SW
29th St SW
30th St SW
31st St SW
13th St SW
99th Ave SW
100th Ave SW
101st Ave SW
102nd Ave SW
103rd Ave SW
104th Ave SW
105th Ave SW
106th Ave SW
107th Ave SW
108th Ave SW
109th Ave SW
110th Ave SW
111th Ave SW
112th Ave SW
113th Ave SW
114th Ave SW
115th Ave SW
116th Ave SW
117th Ave SW
118th Ave SW
119th Ave SW
120th Ave SW
121st Ave SW
122nd Ave SW
123rd Ave SW
124th Ave SW
125th Ave SW
126th Ave SW
127th Ave SW
128th Ave SW
129th Ave SW
130th Ave SW
131st Ave SW
132nd Ave SW
133rd Ave SW
134th Ave SW
135th Ave SW
136th Ave SW
137th Ave SW
138th Ave SW
139th Ave SW
140th Ave SW
141st Ave SW
142nd Ave SW
143rd Ave SW
144th Ave SW
145th Ave SW
146th Ave SW
147th Ave SW
148th Ave SW
149th Ave SW
150th Ave SW
151st Ave SW
152nd Ave SW
153rd Ave SW
154th Ave SW
155th Ave SW
156th Ave SW
157th Ave SW
158th Ave SW
159th Ave SW
160th Ave SW
161st Ave SW
162nd Ave SW
163rd Ave SW
164th Ave SW
165th Ave SW
166th Ave SW
167th Ave SW
168th Ave SW
169th Ave SW
170th Ave SW
171st Ave SW
172nd Ave SW
173rd Ave SW
174th Ave SW
175th Ave SW
176th Ave SW
177th Ave SW
178th Ave SW
179th Ave SW
180th Ave SW
181st Ave SW
182nd Ave SW
183rd Ave SW
184th Ave SW
185th Ave SW
186th Ave SW
187th Ave SW
188th Ave SW
189th Ave SW
190th Ave SW
191st Ave SW
192nd Ave SW
193rd Ave SW
194th Ave SW
195th Ave SW
196th Ave SW
197th Ave SW
198th Ave SW
199th Ave SW
200th Ave SW
201st Ave SW
202nd Ave SW
203rd Ave SW
204th Ave SW
205th Ave SW
206th Ave SW
207th Ave SW
208th Ave SW
209th Ave SW
210th Ave SW
211th Ave SW
212th Ave SW
213th Ave SW
214th Ave SW
215th Ave SW
216th Ave SW
217th Ave SW
218th Ave SW
219th Ave SW
220th Ave SW
221st Ave SW
222nd Ave SW
223rd Ave SW
224th Ave SW
225th Ave SW
226th Ave SW
227th Ave SW
228th Ave SW
229th Ave SW
230th Ave SW
231st Ave SW
232nd Ave SW
233rd Ave SW
234th Ave SW
235th Ave SW
236th Ave SW
237th Ave SW
238th Ave SW
239th Ave SW
240th Ave SW
241st Ave SW
242nd Ave SW
243rd Ave SW
244th Ave SW
245th Ave SW
246th Ave SW
247th Ave SW
248th Ave SW
249th Ave SW
250th Ave SW
251st Ave SW
252nd Ave SW
253rd Ave SW
254th Ave SW
255th Ave SW
256th Ave SW
257th Ave SW
258th Ave SW
259th Ave SW
260th Ave SW
261st Ave SW
262nd Ave SW
263rd Ave SW
264th Ave SW
265th Ave SW
266th Ave SW
267th Ave SW
268th Ave SW
269th Ave SW
270th Ave SW
271st Ave SW
272nd Ave SW
273rd Ave SW
274th Ave SW
275th Ave SW
276th Ave SW
277th Ave SW
278th Ave SW
279th Ave SW
280th Ave SW
281st Ave SW
282nd Ave SW
283rd Ave SW
284th Ave SW
285th Ave SW
286th Ave SW
287th Ave SW
288th Ave SW
289th Ave SW
290th Ave SW
291st Ave SW
292nd Ave SW
293rd Ave SW
294th Ave SW
295th Ave SW
296th Ave SW
297th Ave SW
298th Ave SW
299th Ave SW
300th Ave SW
301st Ave SW
302nd Ave SW
303rd Ave SW
304th Ave SW
305th Ave SW
306th Ave SW
307th Ave SW
308th Ave SW
309th Ave SW
310th Ave SW
311th Ave SW
312th Ave SW
313th Ave SW
314th Ave SW
315th Ave SW
316th Ave SW
317th Ave SW
318th Ave SW
319th Ave SW
320th Ave SW
321st Ave SW
322nd Ave SW
323rd Ave SW
324th Ave SW
325th Ave SW
326th Ave SW
327th Ave SW
328th Ave SW
329th Ave SW
330th Ave SW
331st Ave SW
332nd Ave SW
333rd Ave SW
334th Ave SW
335th Ave SW
336th Ave SW
337th Ave SW
338th Ave SW
339th Ave SW
340th Ave SW
341st Ave SW
342nd Ave SW
343rd Ave SW
344th Ave SW
345th Ave SW
346th Ave SW
347th Ave SW
348th Ave SW
349th Ave SW
350th Ave SW
351st Ave SW
352nd Ave SW
353rd Ave SW
354th Ave SW
355th Ave SW
356th Ave SW
357th Ave SW
358th Ave SW
359th Ave SW
360th Ave SW
361st Ave SW
362nd Ave SW
363rd Ave SW
364th Ave SW
365th Ave SW
366th Ave SW
367th Ave SW
368th Ave SW
369th Ave SW
370th Ave SW
371st Ave SW
372nd Ave SW
373rd Ave SW
374th Ave SW
375th Ave SW
376th Ave SW
377th Ave SW
378th Ave SW
379th Ave SW
380th Ave SW
381st Ave SW
382nd Ave SW
383rd Ave SW
384th Ave SW
385th Ave SW
386th Ave SW
387th Ave SW
388th Ave SW
389th Ave SW
390th Ave SW
391st Ave SW
392nd Ave SW
393rd Ave SW
394th Ave SW
395th Ave SW
396th Ave SW
397th Ave SW
398th Ave SW
399th Ave SW
400th Ave SW
401st Ave SW
402nd Ave SW
403rd Ave SW
404th Ave SW
405th Ave SW
406th Ave SW
407th Ave SW
408th Ave SW
409th Ave SW
410th Ave SW
411th Ave SW
412th Ave SW
413th Ave SW
414th Ave SW
415th Ave SW
416th Ave SW
417th Ave SW
418th Ave SW
419th Ave SW
420th Ave SW
421st Ave SW
422nd Ave SW
423rd Ave SW
424th Ave SW
425th Ave SW
426th Ave SW
427th Ave SW
428th Ave SW
429th Ave SW
430th Ave SW
431st Ave SW
432nd Ave SW
433rd Ave SW
434th Ave SW
435th Ave SW
436th Ave SW
437th Ave SW
438th Ave SW
439th Ave SW
440th Ave SW
441st Ave SW
442nd Ave SW
443rd Ave SW
444th Ave SW
445th Ave SW
446th Ave SW
447th Ave SW
448th Ave SW
449th Ave SW
450th Ave SW
451st Ave SW
452nd Ave SW
453rd Ave SW
454th Ave SW
455th Ave SW
456th Ave SW
457th Ave SW
458th Ave SW
459th Ave SW
460th Ave SW
461st Ave SW
462nd Ave SW
463rd Ave SW
464th Ave SW
465th Ave SW
466th Ave SW
467th Ave SW
468th Ave SW
469th Ave SW
470th Ave SW
471st Ave SW
472nd Ave SW
473rd Ave SW
474th Ave SW
475th Ave SW
476th Ave SW
477th Ave SW
478th Ave SW
479th Ave SW
480th Ave SW
481st Ave SW
482nd Ave SW
483rd Ave SW
484th Ave SW
485th Ave SW
486th Ave SW
487th Ave SW
488th Ave SW
489th Ave SW
490th Ave SW
491st Ave SW
492nd Ave SW
493rd Ave SW
494th Ave SW
495th Ave SW
496th Ave SW
497th Ave SW
498th Ave SW
499th Ave SW
500th Ave SW
501st Ave SW
502nd Ave SW
503rd Ave SW
504th Ave SW
505th Ave SW
506th Ave SW
507th Ave SW
508th Ave SW
509th Ave SW
510th Ave SW
511th Ave SW
512th Ave SW
513th Ave SW
514th Ave SW
515th Ave SW
516th Ave SW
517th Ave SW
518th Ave SW
519th Ave SW
520th Ave SW
521st Ave SW
522nd Ave SW
523rd Ave SW
524th Ave SW
525th Ave SW
526th Ave SW
527th Ave SW
528th Ave SW
529th Ave SW
530th Ave SW
531st Ave SW
532nd Ave SW
533rd Ave SW
534th Ave SW
535th Ave SW
536th Ave SW
537th Ave SW
538th Ave SW
539th Ave SW
540th Ave SW
541st Ave SW
542nd Ave SW
543rd Ave SW
544th Ave SW
545th Ave SW
546th Ave SW
547th Ave SW
548th Ave SW
549th Ave SW
550th Ave SW
551st Ave SW
552nd Ave SW
553rd Ave SW
554th Ave SW
555th Ave SW
556th Ave SW
557th Ave SW
558th Ave SW
559th Ave SW
560th Ave SW
561st Ave SW
562nd Ave SW
563rd Ave SW
564th Ave SW
565th Ave SW
566th Ave SW
567th Ave SW
568th Ave SW
569th Ave SW
570th Ave SW
571st Ave SW
572nd Ave SW
573rd Ave SW
574th Ave SW
575th Ave SW
576th Ave SW
577th Ave SW
578th Ave SW
579th Ave SW
580th Ave SW
581st Ave SW
582nd Ave SW
583rd Ave SW
584th Ave SW
585th Ave SW
586th Ave SW
587th Ave SW
588th Ave SW
589th Ave SW
590th Ave SW
591st Ave SW
592nd Ave SW
593rd Ave SW
594th Ave SW
595th Ave SW
596th Ave SW
597th Ave SW
598th Ave SW
599th Ave SW
600th Ave SW
601st Ave SW
602nd Ave SW
603rd Ave SW
604th Ave SW
605th Ave SW
606th Ave SW
607th Ave SW
608th Ave SW
609th Ave SW
610th Ave SW
611th Ave SW
612th Ave SW
613th Ave SW
614th Ave SW
615th Ave SW
616th Ave SW
617th Ave SW
618th Ave SW
619th Ave SW
620th Ave SW
621st Ave SW
622nd Ave SW
623rd Ave SW
624th Ave SW
625th Ave SW
626th Ave SW
627th Ave SW
628th Ave SW
629th Ave SW
630th Ave SW
631st Ave SW
632nd Ave SW
633rd Ave SW
634th Ave SW
635th Ave SW
636th Ave SW
637th Ave SW
638th Ave SW
639th Ave SW
640th Ave SW
641st Ave SW
642nd Ave SW
643rd Ave SW
644th Ave SW
645th Ave SW
646th Ave SW
647th Ave SW
648th Ave SW
649th Ave SW
650th Ave SW
651st Ave SW
652nd Ave SW
653rd Ave SW
654th Ave SW
655th Ave SW
656th Ave SW
657th Ave SW
658th Ave SW
659th Ave SW
660th Ave SW
661st Ave SW
662nd Ave SW
663rd Ave SW
664th Ave SW
665th Ave SW
666th Ave SW
667th Ave SW
668th Ave SW
669th Ave SW
670th Ave SW
671st Ave SW
672nd Ave SW
673rd Ave SW
674th Ave SW
675th Ave SW
676th Ave SW
677th Ave SW
678th Ave SW
679th Ave SW
680th Ave SW
681st Ave SW
682nd Ave SW
683rd Ave SW
684th Ave SW
685th Ave SW
686th Ave SW
687th Ave SW
688th Ave SW
689th Ave SW
690th Ave SW
691st Ave SW
692nd Ave SW
693rd Ave SW
694th Ave SW
695th Ave SW
696th Ave SW
697th Ave SW
698th Ave SW
699th Ave SW
700th Ave SW
701st Ave SW
702nd Ave SW
703rd Ave SW
704th Ave SW
705th Ave SW
706th Ave SW
707th Ave SW
708th Ave SW
709th Ave SW
710th Ave SW
711th Ave SW
712th Ave SW
713th Ave SW
714th Ave SW
715th Ave SW
716th Ave SW
717th Ave SW
718th Ave SW
719th Ave SW
720th Ave SW
721st Ave SW
722nd Ave SW
723rd Ave SW
724th Ave SW
725th Ave SW
726th Ave SW
727th Ave SW
728th Ave SW
729th Ave SW
730th Ave SW
731st Ave SW
732nd Ave SW
733rd Ave SW
734th Ave SW
735th Ave SW
736th Ave SW
737th Ave SW
738th Ave SW
739th Ave SW
740th Ave SW
741st Ave SW
742nd Ave SW
743rd Ave SW
744th Ave SW
745th Ave SW
746th Ave SW
747th Ave SW
748th Ave SW
749th Ave SW
750th Ave SW
751st Ave SW
752nd Ave SW
753rd Ave SW
754th Ave SW
755th Ave SW
756th Ave SW
757th Ave SW
758th Ave SW
759th Ave SW
760th Ave SW
761st Ave SW
762nd Ave SW
763rd Ave SW
764th Ave SW
765th Ave SW
766th Ave SW
767th Ave SW
768th Ave SW
769th Ave SW
770th Ave SW
771st Ave SW
772nd Ave SW
773rd Ave SW
774th Ave SW
775th Ave SW
776th Ave SW
777th Ave SW
778th Ave SW
779th Ave SW
780th Ave SW
781st Ave SW
782nd Ave SW
783rd Ave SW
784th Ave SW
785th Ave SW
786th Ave SW
787th Ave SW
788th Ave SW
789th Ave SW
790th Ave SW
791st Ave SW
792nd Ave SW
793rd Ave SW
794th Ave SW
795th Ave SW
796th Ave SW
797th Ave SW
798th Ave SW
799th Ave SW
800th Ave SW
801st Ave SW
802nd Ave SW
803rd Ave SW
804th Ave SW
805th Ave SW
806th Ave SW
807th Ave SW
808th Ave SW
809th Ave SW
810th Ave SW
811th Ave SW
812th Ave SW
813th Ave SW
814th Ave SW
815th Ave SW
816th Ave SW
817th Ave SW
818th Ave SW
819th Ave SW
820th Ave SW
821st Ave SW
822nd Ave SW
823rd Ave SW
824th Ave SW
825th Ave SW
826th Ave SW
827th Ave SW
828th Ave SW
829th Ave SW
830th Ave SW
831st Ave SW
832nd Ave SW
833rd Ave SW
834th Ave SW
835th Ave SW
836th Ave SW
837th Ave SW
838th Ave SW
839th Ave SW
840th Ave SW
841st Ave SW
842nd Ave SW
843rd Ave SW
844th Ave SW
845th Ave SW
846th Ave SW
847th Ave SW
848th Ave SW
849th Ave SW
850th Ave SW
851st Ave SW
852nd Ave SW
853rd Ave SW
854th Ave SW
855th Ave SW
856th Ave SW
857th Ave SW
858th Ave SW
859th Ave SW
860th Ave SW
861st Ave SW
862nd Ave SW
863rd Ave SW
864th Ave SW
865th Ave SW
866th Ave SW
867th Ave SW
868th Ave SW
869th Ave SW
870th Ave SW
871st Ave SW
872nd Ave SW
873rd Ave SW
874th Ave SW
875th Ave SW
876th Ave SW
877th Ave SW
878th Ave SW
879th Ave SW
880th Ave SW
881st Ave SW
882nd Ave SW
883rd Ave SW
884th Ave SW
885th Ave SW
886th Ave SW
887th Ave SW
888th Ave SW
889th Ave SW
890th Ave SW
891st Ave SW
892nd Ave SW
893rd Ave SW
894th Ave SW
895th Ave SW
896th Ave SW
897th Ave SW
898th Ave SW
899th Ave SW
900th Ave SW
901st Ave SW
902nd Ave SW
903rd Ave SW
904th Ave SW
905th Ave SW
906th Ave SW
907th Ave SW
908th Ave SW
909th Ave SW
910th Ave SW
911th Ave SW
912th Ave SW
913th Ave SW
914th Ave SW
915th Ave SW
916th Ave SW
917th Ave SW
918th Ave SW
919th Ave SW
920th Ave SW
921st Ave SW
922nd Ave SW
923rd Ave SW
924th Ave SW
925th Ave SW
926th Ave SW
927th Ave SW
928th Ave SW
929th Ave SW
930th Ave SW
931st Ave SW
932nd Ave SW
933rd Ave SW
934th Ave SW
935th Ave SW
936th Ave SW
937th Ave SW
938th Ave SW
939th Ave SW
940th Ave SW
941st Ave SW
942nd Ave SW
943rd Ave SW
944th Ave SW
945th Ave SW
946th Ave SW
947th Ave SW
948th Ave SW
949th Ave SW
950th Ave SW
951st Ave SW
952nd Ave SW
953rd Ave SW
954th Ave SW
955th Ave SW
956th Ave SW
957th Ave SW
958th Ave SW
959th Ave SW
960th Ave SW
961st Ave SW
962nd Ave SW
963rd Ave SW
964th Ave SW
965th Ave SW
966th Ave SW
967th Ave SW
968th Ave SW
969th Ave SW
970th Ave SW
971st Ave SW
972nd Ave SW
973rd Ave SW
974th Ave SW
975th Ave SW
976th Ave SW
977th Ave SW
978th Ave SW
979th Ave SW
980th Ave SW
981st Ave SW
982nd Ave SW
983rd Ave SW
984th Ave SW
985th Ave SW
986th Ave SW
987th Ave SW
988th Ave SW
989th Ave SW
990th Ave SW
991st Ave SW
992nd Ave SW
993rd Ave SW
994th Ave SW
995th Ave SW
996th Ave SW
997th Ave SW
998th Ave SW
999th Ave SW
1000th Ave SW
1001st Ave SW
1002nd Ave SW
1003rd Ave SW
1004th Ave SW
1005th Ave SW
1006th Ave SW
1007th Ave SW
1008th Ave SW
1009th Ave SW
1010th Ave SW
1011th Ave SW
1012th Ave SW
1013th Ave SW
1014th Ave SW
1015th Ave SW
1016th Ave SW
1017th Ave SW
1018th Ave SW
1019th Ave SW
1020th Ave SW
1021st Ave SW
1022nd Ave SW
1023rd Ave SW
1024th Ave SW
1025th Ave SW
1026th Ave SW
1027th Ave SW
1028th Ave SW
1029th Ave SW
1030th Ave SW
1031st Ave SW
1032nd Ave SW
1033rd Ave SW
1034th Ave SW
1035th Ave SW
1036th Ave SW
1037th Ave SW
1038th Ave SW
1039th Ave SW
1040th Ave SW
1041st Ave SW
1042nd Ave SW
1043rd Ave SW
1044th Ave SW
1045th Ave SW
1046th Ave SW
1047th Ave SW
1048th Ave SW
1049th Ave SW
1050th Ave SW
1051st Ave SW
1052nd Ave SW
1053rd Ave SW
1054th Ave SW
1055th Ave SW
1056th Ave SW
1057th Ave SW
1058th Ave SW
1059th Ave SW
1060th Ave SW
1061st Ave SW
1062nd Ave SW
1063rd Ave SW
1064th Ave SW
1065th Ave SW
1066th Ave SW
1067th Ave SW
1068th Ave SW
1069th Ave SW
1070th Ave SW
1071st Ave SW
1072nd Ave SW
1073rd Ave SW
1074th Ave SW
1075th Ave SW
1076th Ave SW
1077th Ave SW
1078th Ave SW
1079th Ave SW
1080th Ave SW
1081st Ave SW
1082nd Ave SW
1083rd Ave SW
1084th Ave SW
1085th Ave SW
1086th Ave SW
1087th Ave SW
1088th Ave SW
1089th Ave SW
1090th Ave SW
1091st Ave SW
1092nd Ave SW
1093rd Ave SW
1094th Ave SW
1095th Ave SW
1096th Ave SW
1097th Ave SW
1098th Ave SW
1099th Ave SW
1100th Ave SW
1101st Ave SW
1102nd Ave SW
1103rd Ave SW
1104th Ave SW
1105th Ave SW
1106th Ave SW
1107th Ave SW
1108th Ave SW
1109th Ave SW
1110th Ave SW
1111th Ave SW
1112th Ave SW
1113th Ave SW
1114th Ave SW
1115th Ave SW
1116th Ave SW
1117th Ave SW
1118th Ave SW
1119th Ave SW
1120th Ave SW
1121st Ave SW
1122nd Ave SW
1123rd Ave SW
1124th Ave SW
1125th Ave SW
1126th Ave SW
1127th Ave SW
1128th Ave SW
1129th Ave SW
1130th Ave SW
1131st Ave SW
1132nd Ave SW
1133rd Ave SW
1134th Ave SW
1135th Ave SW
1136th Ave SW
1137th Ave SW
1138th Ave SW
1139th Ave SW
1140th Ave SW
1141st Ave SW
1142nd Ave SW
1143rd Ave SW
1144th Ave SW
1145th Ave SW
1146th Ave SW
1147th Ave SW
1148th Ave SW
1149th Ave SW
1150th Ave SW
1151st Ave SW
1152nd Ave SW
1153rd Ave SW
1154th Ave SW
1155th Ave SW
1156th Ave SW
1157th Ave SW
1158th Ave SW
1159th Ave SW
1160th Ave SW
1161st Ave SW
1162nd Ave SW
1163rd Ave SW
1164th Ave SW
1165th Ave SW
1166th Ave SW
1167th Ave SW
1168th Ave SW
1169th Ave SW
1170th Ave SW
1171st Ave SW
1172nd Ave SW
1173rd Ave SW
1174th Ave SW
1175th Ave SW
1176th Ave SW
1177th Ave SW
1178th Ave SW
1179th Ave SW
1180th Ave SW
1181st Ave SW
1182nd Ave SW
1183rd Ave SW
1184th Ave SW
1185th Ave SW
1186th Ave SW
1187th Ave SW
1188th Ave SW
1189th Ave SW
1190th Ave SW
1191st Ave SW
1192nd Ave SW
1193rd Ave SW
1194th Ave SW
1195th Ave SW
1196th Ave SW
1197th Ave SW
1198th Ave SW
1199th Ave SW
1200th Ave SW
1201st Ave SW
1202nd Ave SW
1203rd Ave SW
1204th Ave SW
1205th Ave SW
1206th Ave SW
1207th Ave SW
1208th Ave SW
1209th Ave SW
1210th Ave SW
1211th Ave SW
1212th Ave SW
1213th Ave SW
1214th Ave SW
1215th Ave SW
1216th Ave SW
1217th Ave SW
1218th Ave SW
1219th Ave SW
1220th Ave SW
1221st Ave SW
1222nd Ave SW
1223rd Ave SW
1224th Ave SW
1225th Ave SW
1226th Ave SW
1227th Ave SW
1228th Ave SW
1229th Ave SW
1230th Ave SW
1231st Ave SW
1232nd Ave SW
1233rd Ave SW
1234th Ave SW
1235th Ave SW
1236th Ave SW
1237th Ave SW
1238th Ave SW
1239th Ave SW
1240th Ave SW
1241st Ave SW
1242nd Ave SW
1243rd Ave SW
1244th Ave SW
1245th Ave SW
1246th Ave SW
1247th Ave SW
1248th Ave SW
1249th Ave SW
1250th Ave SW
1251st Ave SW
1252nd Ave SW
1253rd Ave SW
1254th Ave SW
1255th Ave SW
1256th Ave SW
1257th Ave SW
1258th Ave SW
1259th Ave SW
1260th Ave SW
1261st Ave SW
1262nd Ave SW
1263rd Ave SW
1264th Ave SW
1265th Ave SW
1266th Ave SW
1267th Ave SW
1268th Ave SW
1269th Ave SW
1270th Ave SW
1271st Ave SW
1272nd Ave SW
1273rd Ave SW
1274th Ave SW
1275th Ave SW
1276th Ave SW
1277th Ave SW
1278th Ave SW
1279th Ave SW
1280th Ave SW
1281st Ave SW
1282nd Ave SW
1283rd Ave SW
1284th Ave SW
1285th Ave SW
1286th Ave SW
1287th Ave SW
1288th Ave SW
1289th Ave SW
1290th Ave SW
1291st Ave SW
1292nd Ave SW
1293rd Ave SW
1294th Ave SW
1295th Ave SW
1296th Ave SW
1297th Ave SW
1298th Ave SW
1299th Ave SW
1300th Ave SW
1301st Ave SW
1302nd Ave SW
1303rd Ave SW
1304th Ave SW
1305th Ave SW
1306th Ave SW
1307th Ave SW
1308th Ave SW
1309th Ave SW
1310th Ave SW
1311th Ave SW
1312th Ave SW
1313th Ave SW
1314th Ave SW
1315th Ave SW
1316th Ave SW
1317th Ave SW
1318th Ave SW
1319th Ave SW
1320th Ave SW
1321st Ave SW
1322nd Ave SW
1323rd Ave SW
1324th Ave SW
1325th Ave SW
1326th Ave SW
1327th Ave SW
1328th Ave SW
1329th Ave SW
1330th Ave SW
1331st Ave SW
1332nd Ave SW
1333rd Ave SW
1334th Ave SW
1335th Ave SW
1336th Ave SW
1337th Ave SW
1338th Ave SW
1339th Ave SW
1340th Ave SW
1341st Ave SW
1342nd Ave SW
1343rd Ave SW
1344th Ave SW
1345th Ave SW
1346th Ave SW
1347th Ave SW
1348th Ave SW
1349th Ave SW
1350th Ave SW
1351st Ave SW
1352nd Ave SW
1353rd Ave SW
1354th Ave SW
1355th Ave SW
1356th Ave SW
1357th Ave SW
1358th Ave SW
1359th Ave SW
1360th Ave SW
1361st Ave SW
1362nd Ave SW
1363rd Ave SW
1364th Ave SW
1365th Ave SW
1366th Ave SW
1367th Ave SW
1368th Ave SW
1369th Ave SW
1370th Ave SW
1371st Ave SW
1372nd Ave SW
1373rd Ave SW
1374th Ave SW
1375th Ave SW
1376th Ave SW
1377th Ave SW
1378th Ave SW
1379th Ave SW
1380th Ave SW
1381st Ave SW
1382nd Ave SW
1383rd Ave SW
1384th Ave SW
1385th Ave SW
1386th Ave SW
1387th Ave SW
1388th Ave SW
1389th Ave SW
1390th Ave SW
1391st Ave SW
1392nd Ave SW
1393rd Ave SW
1394th Ave SW
1395th Ave SW
1396th Ave SW
1397th Ave SW
1398th Ave SW
1399th Ave SW
1400th Ave SW
1401st Ave SW
1402nd Ave SW
1403rd Ave SW
1404th Ave SW
1405th Ave SW
1406th Ave SW
1407th Ave SW
1408th Ave SW
1409th Ave SW
1410th Ave SW
1411th Ave SW
1412th Ave SW
1413th Ave SW
1414th Ave SW
1415th Ave SW
1416th Ave SW
1417th Ave SW
1418th Ave SW
1419th Ave SW
1420th Ave SW
1421st Ave SW
1422nd Ave SW
1423rd Ave SW
1424th Ave SW
1425th Ave SW
1426th Ave SW
1427th Ave SW
1428th Ave SW
1429th Ave SW
1430th Ave SW
1431st Ave SW
1432nd Ave SW
1433rd Ave SW
1434th Ave SW
1435th Ave SW
1436th Ave SW
1437th Ave SW
1438th Ave SW
1439th Ave SW
1440th Ave SW
1441st Ave SW
1442nd Ave SW
1443rd Ave SW
1444th Ave SW
1445th Ave SW
1446th Ave SW
1447th Ave SW
1448th Ave SW
1449th Ave SW
1450th Ave SW
1451st Ave SW
1452nd Ave SW
1453rd Ave SW
1454th Ave SW
1455th Ave SW
1456th Ave SW
1457th Ave SW
1458th Ave SW
1459th Ave SW
1460th Ave SW
1461st Ave SW
1462nd Ave SW
1463rd Ave SW
1464th Ave SW
1465th Ave SW
1466th Ave SW
1467th Ave SW
1468th Ave SW
1469th Ave SW
1470th Ave SW
1471st Ave SW
1472nd Ave SW
1473rd Ave SW
1474th Ave SW
1475th Ave SW
1476th Ave SW
1477th Ave SW
1478th Ave SW
1479th Ave SW
1480th Ave SW
1481st Ave SW
1482nd Ave SW
1483rd Ave SW
1484th Ave SW
1485th Ave SW
1486th Ave SW
1487th Ave SW
1488th Ave SW
1489th Ave SW
1490th Ave SW
1491st Ave SW
1492nd Ave SW
1493rd Ave SW
1494th Ave SW
1495th Ave SW
1496th Ave SW
1497th Ave SW
1498th Ave SW
1499th Ave SW
1500th Ave SW
1501st Ave SW
1502nd Ave SW
1503rd Ave SW
1504th Ave SW
1505th Ave SW
1506th Ave SW
1507th Ave SW
1508th Ave SW
1509th Ave SW
1510th Ave SW
1511th Ave SW
1512th Ave SW
1513th Ave SW
1514th Ave SW
1515th Ave SW
1516th Ave SW
1517th Ave SW
1518th Ave SW
1519th Ave SW
1520th Ave SW
1521st Ave SW
1522nd Ave SW
1523rd Ave SW
1524th Ave SW
1525th Ave SW
1526th Ave SW
1527th Ave SW
1528th Ave SW
1529th Ave SW
1530th Ave SW
1531st Ave SW
1532nd Ave SW
1533rd Ave SW
1534th Ave SW
1535th Ave SW
1536th Ave SW
1537th Ave SW
1538th Ave SW
1539th Ave SW
1540th Ave SW
1541st Ave SW
1542nd Ave SW
1543rd Ave SW
1544th Ave SW
1545th Ave SW
1546th Ave SW
1547th Ave SW
1548th Ave SW
1549th Ave SW
1550th Ave SW
1551st Ave SW
1552nd Ave SW
1553rd Ave SW
1554th Ave SW
1555th Ave SW
1556th Ave SW
1557th Ave SW
1558th Ave SW
1559th Ave SW
1560th Ave SW
1561st Ave SW
1562nd Ave SW
1563rd Ave SW
1564th Ave SW
1565th Ave SW
1566th Ave SW
1567th Ave SW
1568th Ave SW
1569th Ave SW
1570th Ave SW
1571st Ave SW
1572nd Ave SW
1573rd Ave SW
1574th Ave SW
1575th Ave SW
1576th Ave SW
1577th Ave SW
1578th Ave SW
1579th Ave SW
1580th Ave SW
1581st Ave SW
1582nd Ave SW
1583rd Ave SW
1584th Ave SW
1585th Ave SW
1586th Ave SW
1587th Ave SW
1588th Ave SW
1589th Ave SW
1590th Ave SW
1591st Ave SW
1592nd Ave SW
1593rd Ave SW
1594th Ave SW
1595th Ave SW
1596th Ave SW
1597th Ave SW
1598th Ave SW
1599th Ave SW
1600th Ave SW
1601st Ave SW
1602nd Ave SW
1603rd Ave SW
1604th Ave SW
1605th Ave SW
1606th Ave SW
1607th Ave SW
1608th Ave SW
1609th Ave SW
1610th Ave SW
1611th Ave SW
1612th Ave SW
1613th Ave SW
1614th Ave SW
1615th Ave SW
1616th Ave SW
1617th Ave SW
1618th Ave SW
1619th Ave SW
1620th Ave SW
1621st Ave SW
1622nd Ave SW
1623rd Ave SW
1624th Ave SW
1625th Ave SW
1626th Ave SW
1627th Ave SW
1628th Ave SW
1629th Ave SW
1630th Ave SW
1631st Ave SW
1632nd Ave SW
1633rd Ave SW
1634th Ave SW
1635th Ave SW
1636th Ave SW
1637th Ave SW
1638th Ave SW
1639th Ave SW
1640th Ave SW
1641st Ave SW
1642nd Ave SW
1643rd Ave SW
1644th Ave SW
1645th Ave SW
1646th Ave SW
1647th Ave SW
1648th Ave SW
1649th Ave SW
1650th Ave SW
1651st Ave SW
1652nd Ave SW
1653rd Ave SW
1654th Ave SW
1655th Ave SW
1656th Ave SW
1657th Ave SW
1658th Ave SW
1659th Ave SW
1660th Ave SW
1661st Ave SW
1662nd Ave SW
1663rd Ave SW
1664th Ave SW
1665th Ave SW
1666th Ave SW
1667th Ave SW
1668th Ave SW
1669th Ave SW
1670th Ave SW
1671st Ave SW
1672nd Ave SW
1673rd Ave SW
1674th Ave SW
1675th Ave SW
1676th Ave SW
1677th Ave SW
1678th Ave SW
1679th Ave SW
1680th Ave SW
1681st Ave SW
1682nd Ave SW
1683rd Ave SW
1684th Ave SW
1685th Ave SW
1686th Ave SW
1687th Ave SW
1688th Ave SW
1689th Ave SW
1690th Ave SW
1691st Ave SW
1692nd Ave SW
1693rd Ave SW
1694th Ave SW
1695th Ave SW
1696th Ave SW
1697th Ave SW
1698th Ave SW
1699th Ave SW
1700th Ave SW
1701st Ave SW
1702nd Ave SW
1703rd Ave SW
1704th Ave SW
1705th Ave SW
1706th Ave SW
1707th Ave SW
1708th Ave SW
1709th Ave SW
1710th Ave SW
1711th Ave SW
1712th Ave SW
1713th Ave SW
1714th Ave SW
1715th Ave SW
1716th Ave SW
1717th Ave SW
1718th Ave SW
1719th Ave SW
1720th Ave SW
1721st Ave SW
1722nd Ave SW
1723rd Ave SW
1724th Ave SW
1725th Ave SW
1726th Ave SW
1727th Ave SW
1728th Ave SW
1729th Ave SW
1730th Ave SW
1731st Ave SW
1732nd Ave SW
1733rd Ave SW
1734th Ave SW
1735th Ave SW
1736th Ave SW
1737th Ave SW
1738th Ave SW
1739th Ave SW
1740th Ave SW
1741st Ave SW
1742nd Ave SW
1743rd Ave SW
1744th Ave SW
1745th Ave SW
1746th Ave SW
1747th Ave SW
1748th Ave SW
1749th Ave SW
1750th Ave SW
1751st Ave SW
1752nd Ave SW
1753rd Ave SW
1754th Ave SW
1755th Ave SW
1756th Ave SW
1757th Ave SW
1758th Ave SW
1759th Ave SW
1760th Ave SW
1761st Ave SW
1762nd Ave SW
1763rd Ave SW
1764th Ave SW
1765th Ave SW
1766th Ave SW
1767th Ave SW
1768th Ave SW
1769th Ave SW
1770th Ave SW
1771st Ave SW
1772nd Ave SW
1773rd Ave SW
1774th Ave SW
1775th Ave SW
1776th Ave SW
1777th Ave SW
1778th Ave SW
1779th Ave SW
1780th Ave SW
1781st Ave SW
1782nd Ave SW
1783rd Ave SW
1784th Ave SW
1785th Ave SW
1786th Ave SW
1787th Ave SW
1788th Ave SW
1789th Ave SW
1790th Ave SW
1791st Ave SW
1792nd Ave SW
1793rd Ave SW
1794th Ave SW
1795th Ave SW
1796th Ave SW
1797th Ave SW
1798th Ave SW
1799th Ave SW
1800th Ave SW
1801st Ave SW
1802nd Ave SW
1803rd Ave SW
1804th Ave SW
1805th Ave SW
1806th Ave SW
1807th Ave SW
1808th Ave SW
1809th Ave SW
1810th Ave SW
1811th Ave SW
1812th Ave SW
1813th Ave SW
1814th Ave SW
1815th Ave SW
1816th Ave SW
1817th Ave SW
1818th Ave SW
1819th Ave SW
1820th Ave SW
1821st Ave SW
1822nd Ave SW
1823rd Ave SW
1824th Ave SW
1825th Ave SW
1826th Ave SW
1827th Ave SW
1828th Ave SW
1829th Ave SW
1830th Ave SW
1831st Ave SW
1832nd Ave SW
1833rd Ave SW
1834th Ave SW
1835th Ave SW
1836th Ave SW
1837th Ave SW
1838th Ave SW
1839th Ave SW
1840th Ave SW
1841st Ave SW
1842nd Ave SW
1843rd Ave SW
1844th Ave SW
1845th Ave SW
1846th Ave SW
1847th Ave SW
1848th Ave SW
1849th Ave SW
1850th Ave SW
1851st Ave SW
1852nd Ave SW
1853rd Ave SW
1854th Ave SW
1855th Ave SW
1856th Ave SW
1857th Ave SW
1858th Ave SW
1859th Ave SW
1860th Ave SW
1861st Ave SW
1862nd Ave SW
1863rd Ave SW
1864th Ave SW
1865th Ave SW
1866th Ave SW
1867th Ave SW
1868th Ave SW
1869th Ave SW
1870th Ave SW
1871st Ave SW
1872nd Ave SW
1873rd Ave SW
1874th Ave SW
1875th Ave SW
1876th Ave SW
1877th Ave SW
1878th Ave SW
1879th Ave SW
1880th Ave SW
1881st Ave SW
1882nd Ave SW
1883rd Ave SW
1884th Ave SW
1885th Ave SW
1886th Ave SW
1887th Ave SW
1888th Ave SW
1889th Ave SW
1890th Ave SW
1891st Ave SW
1892nd Ave SW
1893rd Ave SW
1894th Ave SW
1895th Ave SW
1896th Ave SW
1897th Ave SW
1898th Ave SW
1899th Ave SW
1900th Ave SW
1901st Ave SW
1902nd Ave SW
1903rd

GOVERNMENTAL UNIT REFERENCE MAP (2020): Dunn County, ND

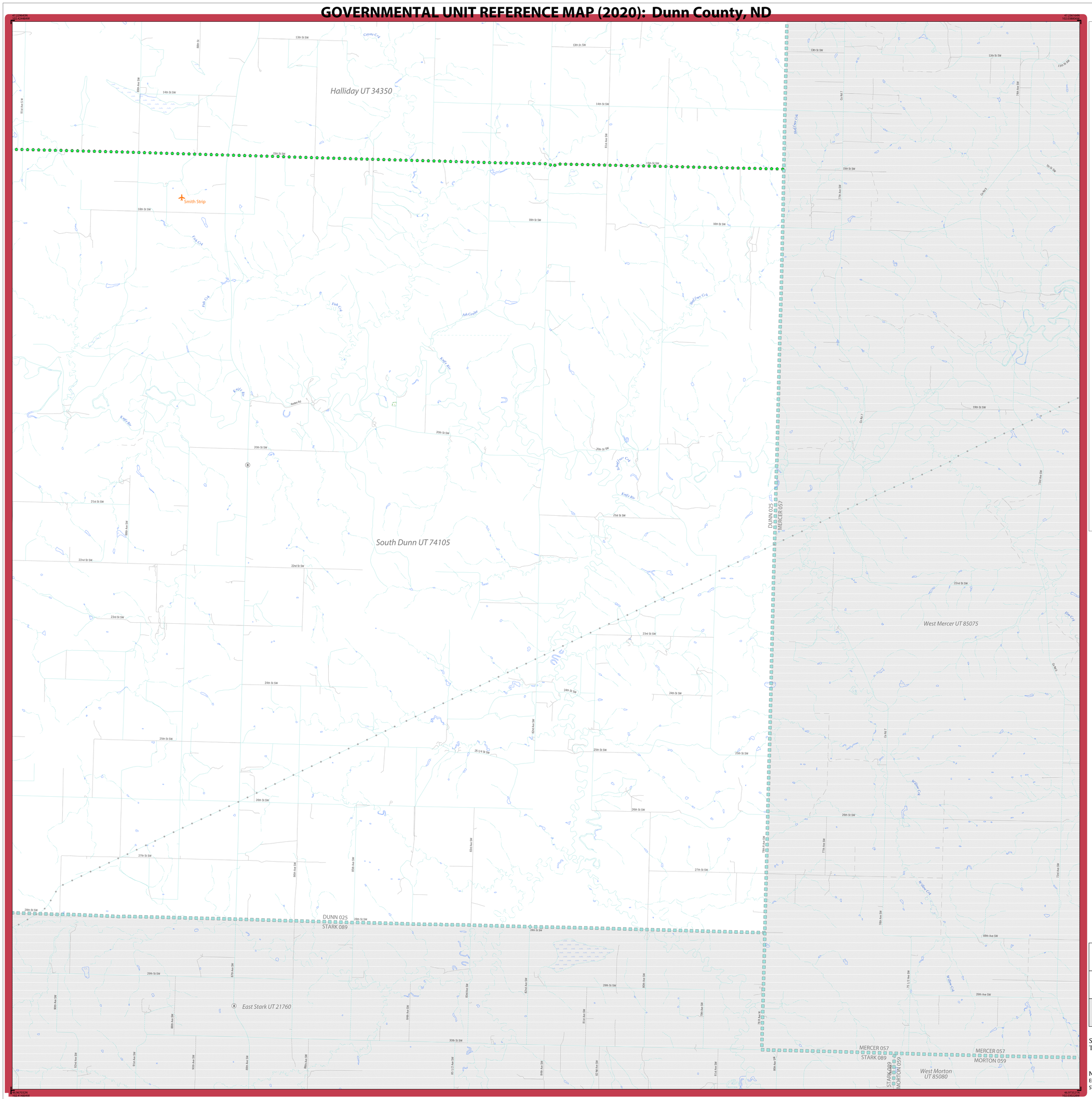

LEGEND

SYMBOL DESCRIPTION	SYMBOL	LABEL STYLE
Federal American Indian Reservation		L'ANSE RESERVATION (TA 1880)
Off-Reservation Trust Land		T1880
American Indian Tribal Subdivision		SHONTO (620)
Alaska Native Regional Corporation (ANRC)		NANA ANRC 52120
State (or statistically equivalent entity)		NEW YORK 36
County (or statistically equivalent entity)		ERIE 029
Minor Civil Division (MCD)[1]		Lee town 41460
Census County Division (CCD)[2]		Jemez CCD 91650
Consolidated City		MILFORD 47500
Incorporated Place[3]		Davis 18100
Census Designated Place (CDP)[2]		Cochiti 16560

DESCRIPTION	SYMBOL	DESCRIPTION	SYMBOL
Interstate	5	Water Body	Pleasant Lake
U.S. Highway	2	Swamp or Marsh	Okefenokee Swamp
State Highway	4	Glacier	Bering Glacier
Other Road	Marsh Ln	Airport, Airfield, or Helicopter Landing Pad	Dönärd Airfield
Cul-de-sac		College or University	Coll/Univ
Circle		Military	Fort Belvoir
Geographic Offset or Corridor		Prison or Juvenile Detention Center	P/JDC
4WD Trail, Stairway, Alley, Walkway, or Ferry		Cemetery	Powell Cmtry
Railroad	Southern RR	Golf Course	Pinehurst Gl/Crs
Pipeline or Power Line		National Park or Forest	Yosemite NP
Ridge or Fence		Other Park	St Francis Park
Property Line or Nonvisible Boundary		Outside Subject Area	
Perennial Stream	Tumbling Cr	Inset Area	A1
Intermittent Stream	Piney Cr		
Mountain Peak or Hill	Mt. Baker		

Where state, county, and/or MCD/CCD boundaries coincide, the map shows the boundary symbol for only the highest-ranking of these boundaries. Where American Indian reservation and American Indian tribal subdivision boundaries coincide, the map shows only the American Indian reservation boundaries.

Entity names are followed by either their FIPS code or census code; parentheses indicate a census code.

1 'MCD*' indicates a false MCD. These are for Census Bureau use only.

2 The CCD and CDP boundaries represent statistical entities only and are not updated through the BAS.

3 Incorporated place name color corresponds to the incorporated place fill color.

Due to space limitations, some road names, along with other feature and geography names on the map, may not be shown.

The Census Bureau stores primary and alternate road names, but only primary road names are used to label the roads on these maps.

Key to Adjacent Sheets

7	8	
10	11	

Sheet Location within Entity

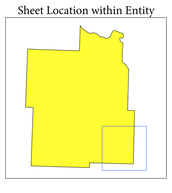

Sheet 11 of 11 PARENT sheets
Total Sheets: 15 (Index 1; Parent 11; Inset 3)

NAME: Dunn County (025)
ENTITY TYPE: County or statistically equivalent entity
ST: North Dakota (38)

INDEX OR PARENT SHEET #: 011
INSET SHEET #: 000000

2020 COUNTY REF MAP (PARENT)

5340238025000001000000

All legal boundaries and names are as reported through the 2020 Boundary and Annexation Survey (BAS) and Boundary Validation Program (BVP). The boundaries shown on this map are for Census Bureau statistical data collection and tabulation purposes only; their depiction and designation for statistical purposes does not constitute a determination of jurisdictional authority or rights of ownership or entitlement.

Data Source: U.S. Census Bureau's MAF/TIGER database (TAB20), November 2020
Created by Geography Division: December 09, 2020

U.S. DEPARTMENT OF COMMERCE U.S. Census Bureau

Projection: Albers Equal Area Conic
Datum: NAD 83
Spheroid: GRS 80
1st Standard Parallel: 46 26 45
2nd Standard Parallel: 48 29 20
Central Meridian: -100 18 04
Latitude of Projection's Origin: 45 56 06
False Easting: 0
False Northing: 0

0 1 2 3 4 5 Kilometers
0 0.8 1.6 2.4 3.2 4 Miles
The plotted map scale is 1:40,000

N W E S

Boundary and Annexation Survey (BAS) ID: 23802500000
BAS Submission Deadline: March 1, 2021

PDF versions of the BAS maps are available at:
www.census.gov/programs-surveys/bas/geographies.html

For more information, or to request additional maps, please email geo.bas@census.gov, call 1-800-972-5651, or visit www.census.gov/programs-surveys/bas.html.

United States Census Bureau

GOVERNMENTAL UNIT REFERENCE MAP (2020): Dunn County, ND

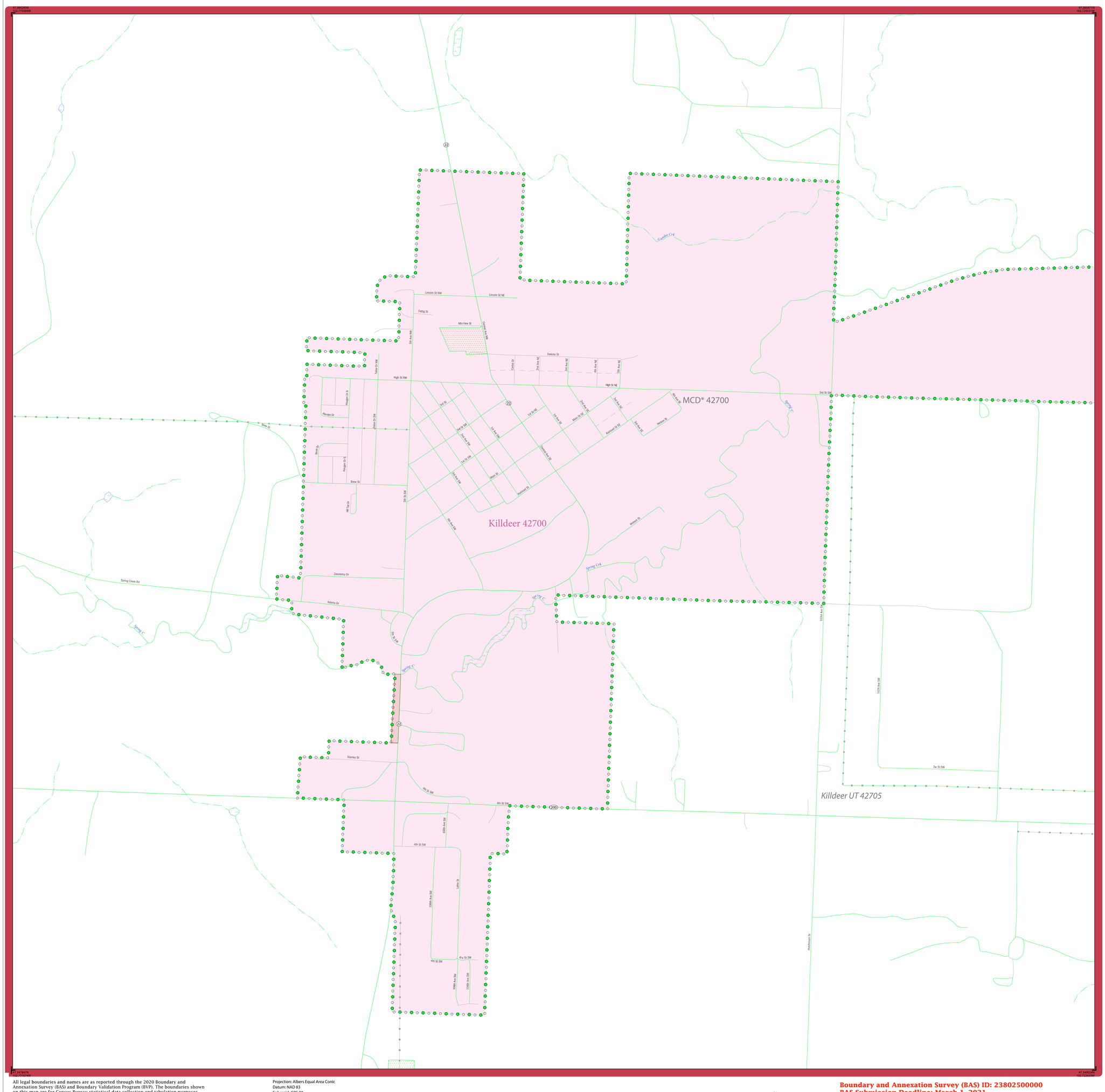

LEGEND

SYMBOL DESCRIPTION	SYMBOL	LABEL STYLE
Federal American Indian Reservation		L'ANSE RESERVATION (TA 1880)
Off-Reservation Trust Land		T1880
American Indian Tribal Subdivision		SHONTO (620)
Alaska Native Regional Corporation (ANRC)		*NANA ANRC 52120*
State (or statistically equivalent entity)		NEW YORK 36
County (or statistically equivalent entity)		ERIE 029
Minor Civil Division (MCD)[1]		Lee town 41460
Census County Division (CCD)[2]		*Jemez CCD 91650*
Consolidated City		MILFORD 47500
Incorporated Place[3]		Davis 18100
Census Designated Place (CDP)[2]		*Cochiti 16560*

DESCRIPTION	SYMBOL	DESCRIPTION	SYMBOL
Interstate	5	Water Body	*Pleasant Lake*
U.S. Highway	2	Swamp or Marsh	*Okefenokee Swamp*
State Highway	4	Glacier	*Bering Glacier*
Other Road	Marsh Ln	Airport, Airfield, or Helicopter Landing Pad	*Donald Airfield*
Cul-de-sac		College or University	Coll/Univ
Circle		Military	Fort Belvoir
Geographic Offset or Corridor		Prison or Juvenile Detention Center	P/JDC
4WD Trail, Stairway, Alley, Walkway, or Ferry		Cemetery	Powell Cmtry
Railroad	Southern RR	Golf Course	Pinehurst GlfCrs
Pipeline or Power Line		National Park or Forest	Yosemite NP
Ridge or Fence		Other Park	St Francis Park
Property Line or Nonvisible Boundary		Outside Subject Area	
Perennial Stream	*Tumbling Cr*	Inset Area	A1
Intermittent Stream	*Piney Cr*		
Mountain Peak or Hill	*Mt. Baker*		

Where state, county, and/or MCD/CCD boundaries coincide, the map shows the boundary symbol for only the highest-ranking of these boundaries. Where American Indian reservation and American Indian tribal subdivision boundaries coincide, the map shows only the American Indian reservation boundaries.

Entity names are followed by either their FIPS code or census code; parentheses indicate a census code.

1 'MCD*' indicates a false MCD. These are for Census Bureau use only.

2 The CCD and CDP boundaries represent statistical entities only and are not updated through the BAS.

3 Incorporated place name color corresponds to the incorporated place fill color.

Due to space limitations, some road names, along with other feature and geography names on the map, may not be shown.

The Census Bureau stores primary and alternate road names, but only primary road names are used to label the roads on these maps.

Sheet Location within Entity

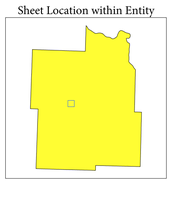

Sheet A1 of 3 INSET sheets
Total Sheets: 15 (Index 1; Parent 11; Inset 3)

NAME: Dunn County (025)
ENTITY TYPE: County or statistically equivalent entity
ST: North Dakota (38)

INDEX OR PARENT SHEET #: 007
INSET SHEET #: 006501

2020 COUNTY REF MAP (INSET)

5340238025000000007006501

All legal boundaries and names are as reported through the 2020 Boundary and Annexation Survey (BAS) and Boundary Validation Program (BVP). The boundaries shown on this map are for Census Bureau statistical data collection and tabulation purposes only; their depiction and designation for statistical purposes does not constitute a determination of jurisdictional authority or rights of ownership or entitlement.

Data Source: U.S. Census Bureau's MAF/TIGER database (TAB20), November 2020
Created by Geography Division: December 09, 2020

U.S. DEPARTMENT OF COMMERCE U.S. Census Bureau

Projection: Albers Equal Area Conic
Datum: NAD 83
Spheroid: GRS 80
1st Standard Parallel: 46 26 45
2nd Standard Parallel: 48 29 20
Central Meridian: -100 18 04
Latitude of Projection's Origin: 45 56 06
False Easting: 0
False Northing: 0

0 0.1 0.2 0.3 0.4 0.5 Kilometers
0 0.1 0.2 0.3 0.4 0.5 Miles
The plotted map scale is 1:5,829

N W E S

Boundary and Annexation Survey (BAS) ID: 23802500000
BAS Submission Deadline: March 1, 2021

PDF versions of the BAS maps are available at:
www.census.gov/programs-surveys/bas/geographies.html

For more information, or to request additional maps, please email geo.bas@census.gov, call 1-800-972-5651, or visit www.census.gov/programs-surveys/bas.html.

United States Census Bureau

GOVERNMENTAL UNIT REFERENCE MAP (2020): Dunn County, ND

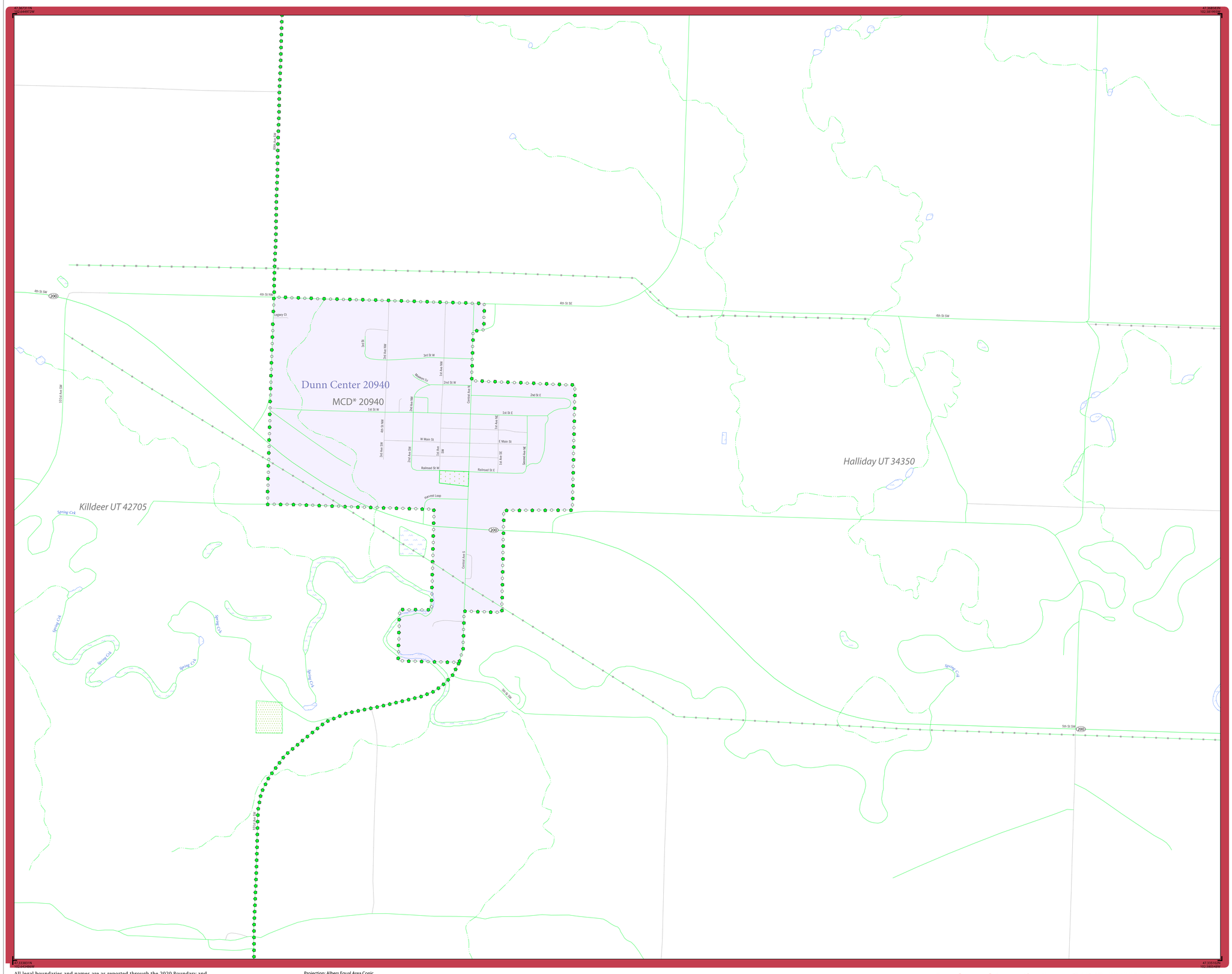

LEGEND

SYMBOL DESCRIPTION	SYMBOL	LABEL STYLE
Federal American Indian Reservation		L'ANSE RESERVATION (TA 1880)
Off-Reservation Trust Land		T1880
American Indian Tribal Subdivision		SHONTO (620)
Alaska Native Regional Corporation (ANRC)		*NANA ANRC 52120*
State (or statistically equivalent entity)		NEW YORK 36
County (or statistically equivalent entity)		ERIE 029
Minor Civil Division (MCD)[1]		Lee town 41460
Census County Division (CCD)[2]		*Jemez CCD 91650*
Consolidated City		MILFORD 47500
Incorporated Place[3]		Davis 18100
Census Designated Place (CDP)[2]		*Cochiti 16560*

DESCRIPTION	SYMBOL	DESCRIPTION	SYMBOL
Interstate	5	Water Body	*Pleasant Lake*
U.S. Highway	2	Swamp or Marsh	*Okefenokee Swamp*
State Highway	4	Glacier	*Bering Glacier*
Other Road	Marsh Ln	Airport, Airfield, or Helicopter Landing Pad	Dönärd Airfield
Cul-de-sac		College or University	Coll/Univ
Circle		Military	Fort Belvoir
Geographic Offset or Corridor		Prison or Juvenile Detention Center	P/JDC
4WD Trail, Stairway, Alley, Walkway, or Ferry		Cemetery	Powell Cmtry
Railroad	Southern RR	Golf Course	Pinehurst Gl/Crs
Pipeline or Power Line		National Park or Forest	Yosemite NP
Ridge or Fence		Other Park	St Francis Park
Property Line or Nonvisible Boundary		Outside Subject Area	
Perennial Stream	*Tumbling Cr*	Inset Area	A1
Intermittent Stream	*Piney Cr*		
Mountain Peak or Hill	*Mt. Baker*		

Where state, county, and/or MCD/CCD boundaries coincide, the map shows the boundary symbol for only the highest-ranking of these boundaries. Where American Indian reservation and American Indian tribal subdivision boundaries coincide, the map shows only the American Indian reservation boundaries.

Entity names are followed by either their FIPS code or census code; parentheses indicate a census code.

1 'MCD*' indicates a false MCD. These are for Census Bureau use only.

2 The CCD and CDP boundaries represent statistical entities only and are not updated through the BAS.

3 Incorporated place name color corresponds to the incorporated place fill color.

Due to space limitations, some road names, along with other feature and geography names on the map, may not be shown.

The Census Bureau stores primary and alternate road names, but only primary road names are used to label the roads on these maps.

Sheet Location within Entity

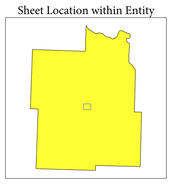

Sheet B1 of 3 INSET sheets
Total Sheets: 15 (Index 1; Parent 11; Inset 3)

NAME: Dunn County (025)
ENTITY TYPE: County or statistically equivalent entity
ST: North Dakota (38)

INDEX OR PARENT SHEET #: 007
INSET SHEET #: 006601

2020 COUNTY REF MAP (INSET)

5340238025000000007006601

All legal boundaries and names are as reported through the 2020 Boundary and Annexation Survey (BAS) and Boundary Validation Program (BVP). The boundaries shown on this map are for Census Bureau statistical data collection and tabulation purposes only; their depiction and designation for statistical purposes does not constitute a determination of jurisdictional authority or rights of ownership or entitlement.

Data Source: U.S. Census Bureau's MAF/TIGER database (TAB20), November 2020
Created by Geography Division: December 09, 2020

U.S. DEPARTMENT OF COMMERCE U.S. Census Bureau

Projection: Albers Equal Area Conic
Datum: NAD 83
Spheroid: GRS 80
1st Standard Parallel: 46 26 45
2nd Standard Parallel: 48 29 20
Central Meridian: -100 18 04
Latitude of Projection's Origin: 45 56 06
False Easting: 0
False Northing: 0

0 0.2 0.4 0.6 0.8 1 Kilometers
0 0.1 0.2 0.3 0.4 0.5 Miles
The plotted map scale is 1:6,670

N W E S

Boundary and Annexation Survey (BAS) ID: 23802500000
BAS Submission Deadline: March 1, 2021

PDF versions of the BAS maps are available at:
www.census.gov/programs-surveys/bas/geographies.html

For more information, or to request additional maps, please email geo.bas@census.gov, call 1-800-972-5651, or visit www.census.gov/programs-surveys/bas.html.

United States Census Bureau

GOVERNMENTAL UNIT REFERENCE MAP (2020): Dunn County, ND

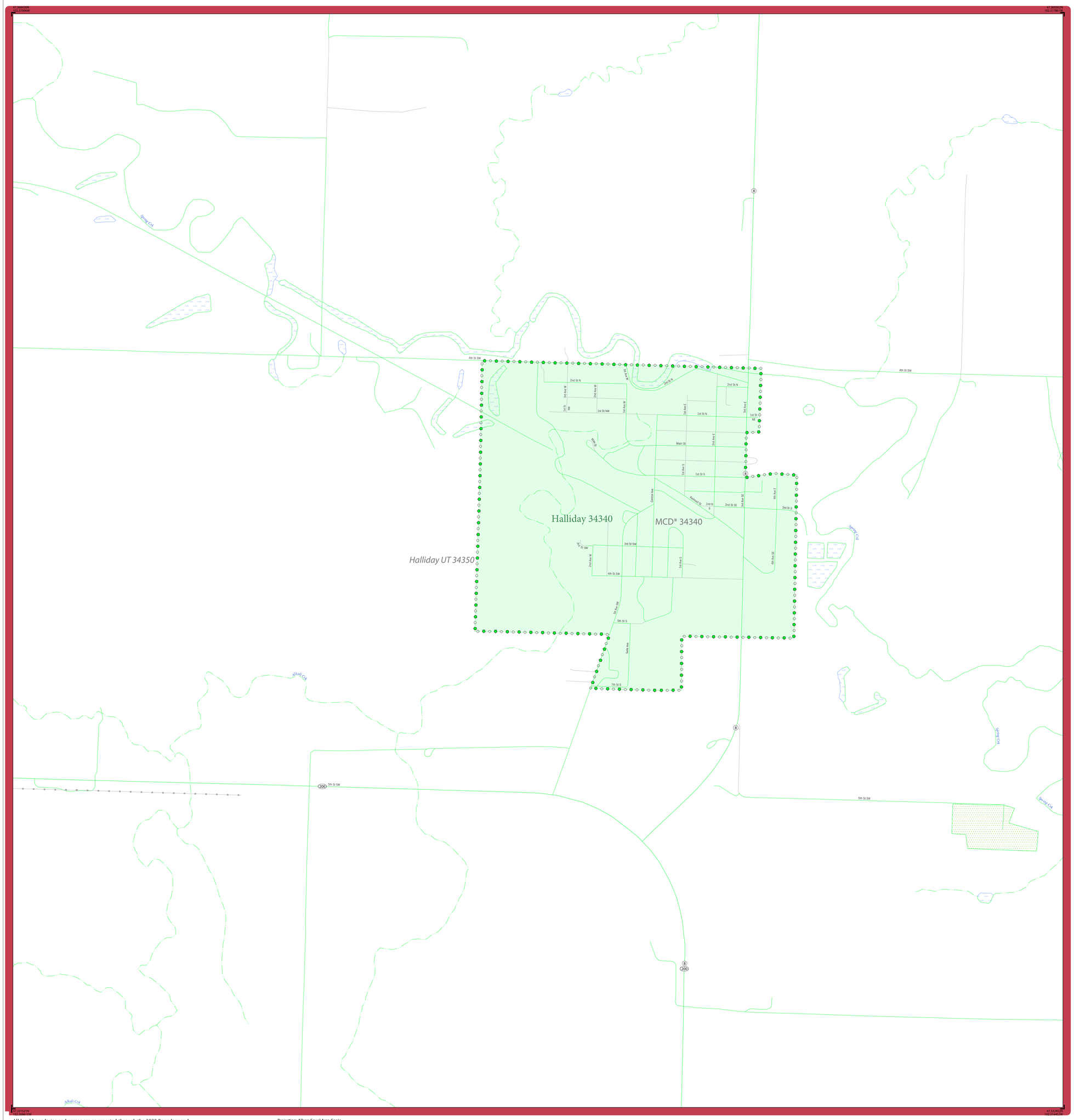

LEGEND

SYMBOL DESCRIPTION	SYMBOL	LABEL STYLE
Federal American Indian Reservation		L'ANSE RESERVATION (TA 1880)
Off-Reservation Trust Land		T1880
American Indian Tribal Subdivision		SHONTO (620)
Alaska Native Regional Corporation (ANRC)		*NANA ANRC 52120*
State (or statistically equivalent entity)		NEW YORK 36
County (or statistically equivalent entity)		ERIE 029
Minor Civil Division (MCD)[1]		Lee town 41460
Census County Division (CCD)[2]		*Jemez CCD 91650*
Consolidated City		MILFORD 47500
Incorporated Place[3]		Davis 18100
Census Designated Place (CDP)[2]		*Cochiti 16560*

DESCRIPTION	SYMBOL	DESCRIPTION	SYMBOL
Interstate	5	Water Body	*Pleasant Lake*
U.S. Highway	2	Swamp or Marsh	*Okefenokee Swamp*
State Highway	4	Glacier	*Bering Glacier*
Other Road	Marsh Ln	Airport, Airfield, or Helicopter Landing Pad	Dönärd Airfield
Cul-de-sac		College or University	Coll/Univ
Circle		Military	Fort Belvoir
Geographic Offset or Corridor		Prison or Juvenile Detention Center	P/JDC
4WD Trail, Stairway, Alley, Walkway, or Ferry		Cemetery	Powell Cmtry
Railroad	Southern RR	Golf Course	Pinehurst GlfCrs
Pipeline or Power Line		National Park or Forest	Yosemite NP
Ridge or Fence		Other Park	St Francis Park
Property Line or Nonvisible Boundary		Outside Subject Area	
Perennial Stream	*Tumbling Cr*	Inset Area	A1
Intermittent Stream	*Piney Cr*		
Mountain Peak or Hill	*Mt. Baker*		

Where state, county, and/or MCD/CCD boundaries coincide, the map shows the boundary symbol for only the highest-ranking of these boundaries. Where American Indian reservation and American Indian tribal subdivision boundaries coincide, the map shows only the American Indian reservation boundaries.

Entity names are followed by either their FIPS code or census code; parentheses indicate a census code.

1 'MCD*' indicates a false MCD. These are for Census Bureau use only.

2 The CCD and CDP boundaries represent statistical entities only and are not updated through the BAS.

3 Incorporated place name color corresponds to the incorporated place fill color.

Due to space limitations, some road names, along with other feature and geography names on the map, may not be shown.

The Census Bureau stores primary and alternate road names, but only primary road names are used to label the roads on these maps.

Sheet Location within Entity

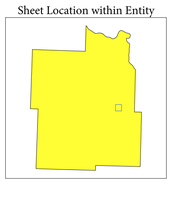

Sheet C1 of 3 INSET sheets
Total Sheets: 15 (Index 1; Parent 11; Inset 3)

NAME: Dunn County (025)
ENTITY TYPE: County or statistically equivalent entity
ST: North Dakota (38)

INDEX OR PARENT SHEET #: 008
INSET SHEET #: 006701

2020 COUNTY REF MAP (INSET)

5340238025000000008006701

All legal boundaries and names are as reported through the 2020 Boundary and Annexation Survey (BAS) and Boundary Validation Program (BVP). The boundaries shown on this map are for Census Bureau statistical data collection and tabulation purposes only; their depiction and designation for statistical purposes does not constitute a determination of jurisdictional authority or rights of ownership or entitlement.

Data Source: U.S. Census Bureau's MAF/TIGER database (TAB20), November 2020
Created by Geography Division: December 09, 2020

U.S. DEPARTMENT OF COMMERCE U.S. Census Bureau

Projection: Albers Equal Area Conic
Datum: NAD 83
Spheroid: GRS 80
1st Standard Parallel: 46 26 45
2nd Standard Parallel: 48 29 20
Central Meridian: -100 18 04
Latitude of Projection's Origin: 45 56 06
False Easting: 0
False Northing: 0

0 0.1 0.2 0.3 0.4 0.5 Kilometers
0 0.1 0.2 0.3 0.4 0.5 Miles
The plotted map scale is 1:5,796

N W E S

Boundary and Annexation Survey (BAS) ID: 23802500000
BAS Submission Deadline: March 1, 2021

PDF versions of the BAS maps are available at: www.census.gov/programs-surveys/bas/geographies.html

For more information, or to request additional maps, please email geo.bas@census.gov, call 1-800-972-5651, or visit www.census.gov/programs-surveys/bas.html.

United States Census Bureau