GOVERNMENTAL UNIT REFERENCE MAP (2020): Eddy County, ND

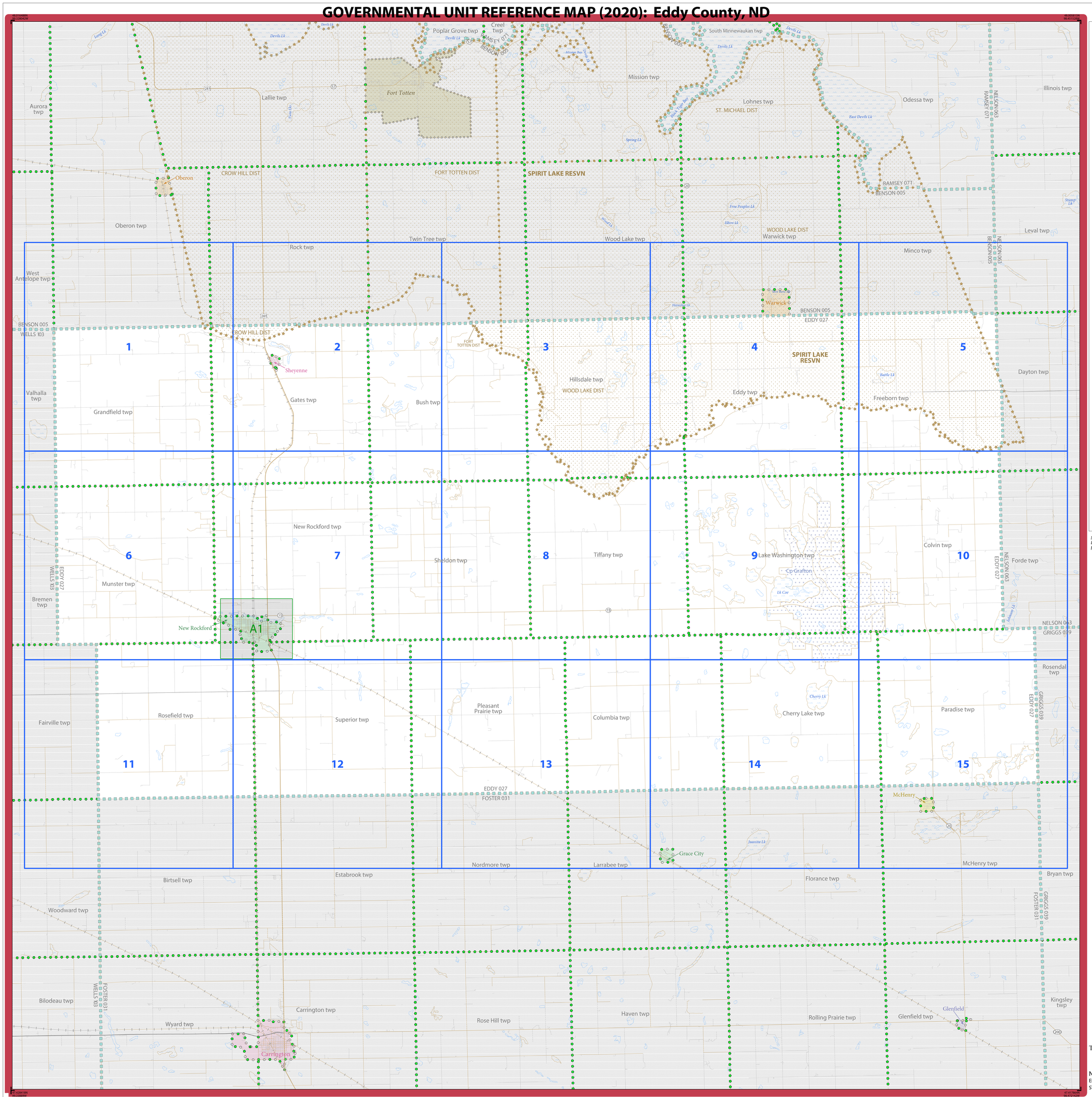

LEGEND

SYMBOL DESCRIPTION	SYMBOL	LABEL STYLE
Federal American Indian Reservation		L'ANSE RESERVATION (TA 1880)
Off-Reservation Trust Land		T1880
American Indian Tribal Subdivision		SHONTO (620)
Alaska Native Regional Corporation (ANRC)		NANA ANRC 52120
State (or statistically equivalent entity)		NEW YORK 36
County (or statistically equivalent entity)		ERIE 029
Minor Civil Division (MCD)[1]		Lee town 41460
Census County Division (CCD)[2]		Jemez CCD 91650
Consolidated City		MILFORD 47500
Incorporated Place[3]		Davis 18100
Census Designated Place (CDP)[2]		Cochiti 16560

DESCRIPTION	SYMBOL	DESCRIPTION	SYMBOL
Interstate	5	Water Body	Pleasant Lake
U.S. Highway	2	Swamp or Marsh	Okefenokee Swamp
State Highway	4	Glacier	Bering Glacier
Other Road	Marsh Ln	Airport, Airfield, or Helicopter Landing Pad	Dönärd Airfield
Cul-de-sac		College or University	Coll/Univ
Circle		Military	Fort Belvoir
Geographic Offset or Corridor		Prison or Juvenile Detention Center	PJDC
4WD Trail, Stairway, Alley, Walkway, or Ferry		Cemetery	Powell Cmtry
Railroad	Southern RR	Golf Course	Pinehurst GlfCrs
Pipeline or Power Line		National Park or Forest	Yosemite NP
Ridge or Fence		Other Park	St Francis Park
Property Line or Nonvisible Boundary		Outside Subject Area	
Perennial Stream	Tumbling Cr	Inset Area	A1
Intermittent Stream	Piney Cr		
Mountain Peak or Hill	Mt. Baker		

Where state, county, and/or MCD/CCD boundaries coincide, the map shows the boundary symbol for only the highest-ranking of these boundaries. Where American Indian reservation and American Indian tribal subdivision boundaries coincide, the map shows only the American Indian reservation boundaries.

Entity names are followed by either their FIPS code or census code; parentheses indicate a census code.

1 'MCD*' indicates a false MCD. These are for Census Bureau use only.

2 The CCD and CDP boundaries represent statistical entities only and are not updated through the BAS.

3 Incorporated place name color corresponds to the incorporated place fill color.

Due to space limitations, some road names, along with other feature and geography names on the map, may not be shown.

The Census Bureau stores primary and alternate road names, but only primary road names are used to label the roads on these maps.

Note: This index map sheet provides the map sheet configuration in relation to the subject entity. Due to scale limitations, map content may be simplified. Refer to parent and/or inset map sheets for detailed map content.

All legal boundaries and names are as reported through the 2020 Boundary and Annexation Survey (BAS) and Boundary Validation Program (BVP). The boundaries shown on this map are for Census Bureau statistical data collection and tabulation purposes only; their depiction and designation for statistical purposes does not constitute a determination of jurisdictional authority or rights of ownership or entitlement.

Data Source: U.S. Census Bureau's MAF/TIGER database (TAB20), November 2020
Created by Geography Division: December 09, 2020

U.S. DEPARTMENT OF COMMERCE U.S. Census Bureau

Projection: Albers Equal Area Conic
Datum: NAD 83
Spheroid: GRS 80
1st Standard Parallel: 46 26 45
2nd Standard Parallel: 48 29 20
Central Meridian: -100 18 04
Latitude of Projection's Origin: 45 56 06
False Easting: 0
False Northing: 0

0 2 4 6 8 10 Kilometers
0 1 2 3 4 5 Miles
The plotted map scale is 1:89,557

N W E S

Boundary and Annexation Survey (BAS) ID: 23802700000
BAS Submission Deadline: March 1, 2021

PDF versions of the BAS maps are available at:
www.census.gov/programs-surveys/bas/geographies.html

For more information, or to request additional maps, please email geo.bas@census.gov, call 1-800-972-5651, or visit www.census.gov/programs-surveys/bas.html.

Total Sheets: 17 (Index 1; Parent 15; Inset 1)

NAME: Eddy County (027)
ENTITY TYPE: County or statistically equivalent entity
ST: North Dakota (38)

INDEX OR PARENT SHEET #: 000
INSET SHEET #: 000000

2020 COUNTY REF MAP (INDEX)

5340238027000000000000

United States Census Bureau

GOVERNMENTAL UNIT REFERENCE MAP (2020): Eddy County, ND

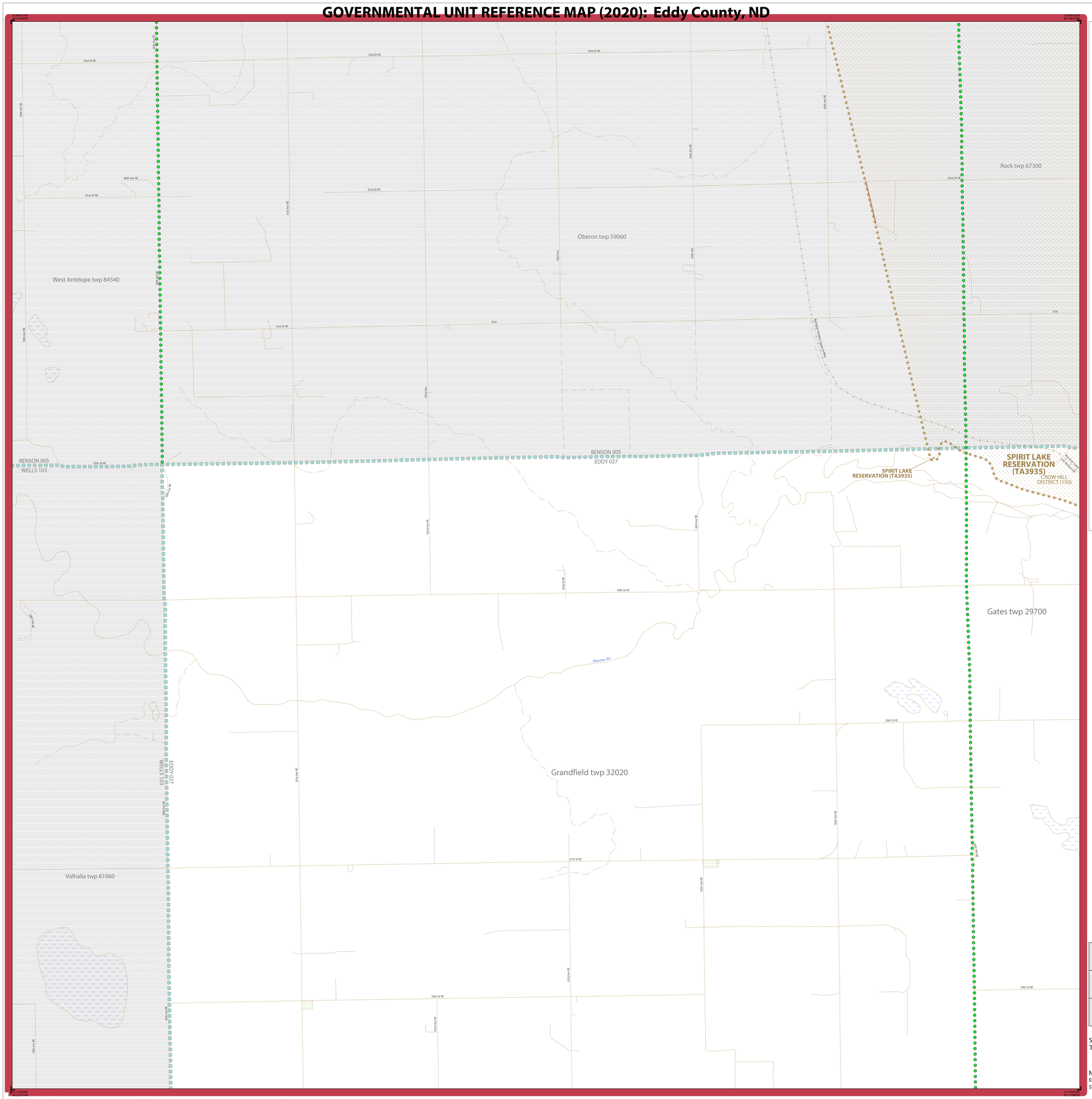

LEGEND

SYMBOL DESCRIPTION	SYMBOL	LABEL STYLE
Federal American Indian Reservation		L'ANSE RESERVATION (TA 1880)
Off-Reservation Trust Land		T1880
American Indian Tribal Subdivision		SHONTO (620)
Alaska Native Regional Corporation (ANRC)		*NANA ANRC 52120*
State (or statistically equivalent entity)		NEW YORK 36
County (or statistically equivalent entity)		ERIE 029
Minor Civil Division (MCD)[1]		Lee town 41460
Census County Division (CCD)[2]		*Jemez CCD 91650*
Consolidated City		MILFORD 47500
Incorporated Place[3]		Davis 18100
Census Designated Place (CDP)[2]		*Cochiti 16560*

DESCRIPTION	SYMBOL
Interstate	5
U.S. Highway	2
State Highway	4
Other Road	Marsh Ln
Cul-de-sac	
Circle	
Geographic Offset or Corridor	
4WD Trail, Stairway, Alley, Walkway, or Ferry	
Railroad	Southern RR
Pipeline or Power Line	
Ridge or Fence	
Property Line or Nonvisible Boundary	
Perennial Stream	*Tumbling Cr*
Intermittent Stream	*Piney Cr*
Mountain Peak or Hill	*Mt. Baker*

DESCRIPTION	SYMBOL
Water Body	*Pleasant Lake*
Swamp or Marsh	*Okefenokee Swamp*
Glacier	*Bering Glacier*
Airport, Airfield, or Helicopter Landing Pad	*Dónárd Airport*
College or University	Coll/Univ
Military	Fort Belvoir
Prison or Juvenile Detention Center	P/JDC
Cemetery	Powell Cmtry
Golf Course	Pinehurst GlfCrs
National Park or Forest	Yosemite NP
Other Park	St Francis Park
Outside Subject Area	
Inset Area	A1

Where state, county, and/or MCD/CCD boundaries coincide, the map shows the boundary symbol for only the highest-ranking of these boundaries. Where American Indian reservation and American Indian tribal subdivision boundaries coincide, the map shows only the American Indian reservation boundaries.

Entity names are followed by either their FIPS code or census code; parentheses indicate a census code.

1 "MCD" indicates a false MCD. These are for Census Bureau use only.

2 The CCD and CDP boundaries represent statistical entities only and are not updated through the BAS.

3 Incorporated place name color corresponds to the incorporated place fill color.

Due to space limitations, some road names, along with other feature and geography names on the map, may not be shown.

The Census Bureau stores primary and alternate road names, but only primary road names are used to label the roads on these maps.

Key to Adjacent Sheets

	1	2
	6	7

Sheet Location within Entity

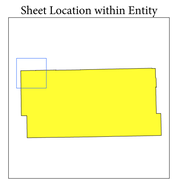

Sheet 1 of 15 PARENT sheets
Total Sheets: 17 (Index 1; Parent 15; Inset 1)

NAME: Eddy County (027)
ENTITY TYPE: County or statistically equivalent entity
ST: North Dakota (38)

INDEX OR PARENT SHEET #: 001
INSET SHEET #: 000000

2020 COUNTY REF MAP (PARENT)

5340238027000000001000000

All legal boundaries and names are as reported through the 2020 Boundary and Annexation Survey (BAS) and Boundary Validation Program (BVP). The boundaries shown on this map are for Census Bureau statistical data collection and tabulation purposes only; their depiction and designation for statistical purposes does not constitute a determination of jurisdictional authority or rights of ownership or entitlement.

Data Source: U.S. Census Bureau's MAF/TIGER database (TAB20), November 2020
Created by Geography Division: December 09, 2020

U.S. DEPARTMENT OF COMMERCE U.S. Census Bureau

Projection: Albers Equal Area Conic
Datum: NAD 83
Spheroid: GRS 80
1st Standard Parallel: 46 26 45
2nd Standard Parallel: 48 29 20
Central Meridian: -100 18 04
Latitude of Projection's Origin: 45 56 06
False Easting: 0
False Northing: 0

0 0.5 1 1.5 2 2.5 Kilometers
0 0.3 0.6 0.9 1.2 1.5 Miles
The plotted map scale is 1:17,500

N W E S

Boundary and Annexation Survey (BAS) ID: 23802700000
BAS Submission Deadline: March 1, 2021

PDF versions of the BAS maps are available at:
www.census.gov/programs-surveys/bas/geographies.html

For more information, or to request additional maps, please email geo.bas@census.gov, call 1-800-972-5651, or visit www.census.gov/programs-surveys/bas.html.

United States Census Bureau

GOVERNMENTAL UNIT REFERENCE MAP (2020): Eddy County, ND

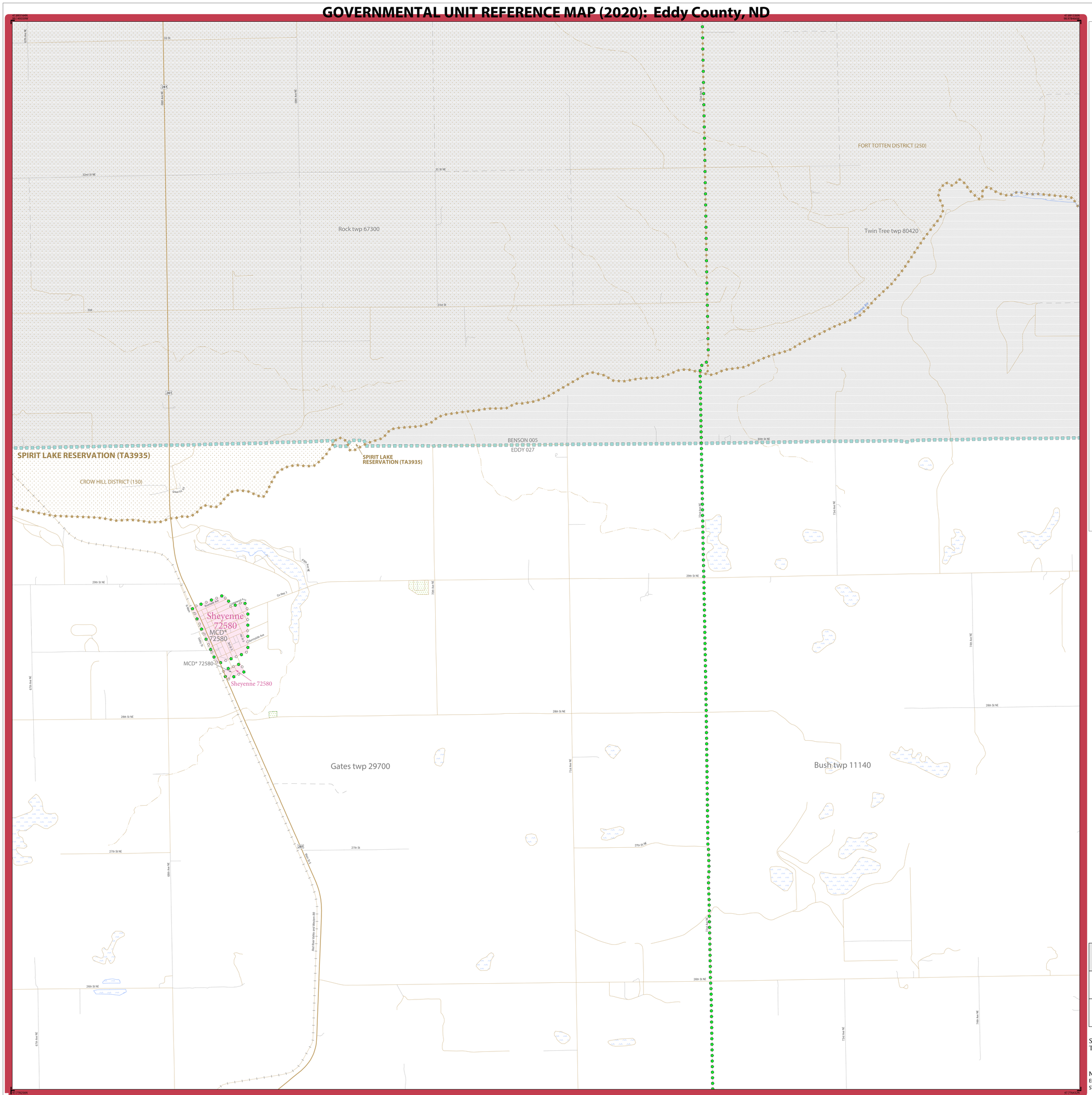

LEGEND

SYMBOL DESCRIPTION	SYMBOL	LABEL STYLE
Federal American Indian Reservation		L'ANSE RESERVATION (TA 1880)
Off-Reservation Trust Land		T1880
American Indian Tribal Subdivision		SHONTO (620)
Alaska Native Regional Corporation (ANRC)		*NANA ANRC 52120*
State (or statistically equivalent entity)		NEW YORK 36
County (or statistically equivalent entity)		ERIE 029
Minor Civil Division (MCD)[1]		Lee town 41460
Census County Division (CCD)[2]		*Jemez CCD 91650*
Consolidated City		MILFORD 47500
Incorporated Place[3]		Davis 18100
Census Designated Place (CDP)[2]		*Cochiti 16560*

DESCRIPTION	SYMBOL
Interstate	5
U.S. Highway	2
State Highway	4
Other Road	Marsh Ln
Cul-de-sac	
Circle	
Geographic Offset or Corridor	
4WD Trail, Stairway, Alley, Walkway, or Ferry	
Railroad	Southern RR
Pipeline or Power Line	
Ridge or Fence	
Property Line or Nonvisible Boundary	
Perennial Stream	Tumbling Cr
Intermittent Stream	Piney Cr
Mountain Peak or Hill	Mt. Baker

DESCRIPTION	SYMBOL
Water Body	Pleasant Lake
Swamp or Marsh	Okefenokee Swamp
Glacier	Bering Glacier
Airport, Airfield, or Helicopter Landing Pad	Dönärd Airfield
College or University	Coll/Univ
Military	Fort Belvoir
Prison or Juvenile Detention Center	P/JDC
Cemetery	Powell Cmtry
Golf Course	Pinehurst Gl/Crs
National Park or Forest	Yosemite NP
Other Park	St Francis Park
Outside Subject Area	
Inset Area	A1

Where state, county, and/or MCD/CCD boundaries coincide, the map shows the boundary symbol for only the highest-ranking of these boundaries. Where American Indian reservation and American Indian tribal subdivision boundaries coincide, the map shows only the American Indian reservation boundaries.

Entity names are followed by either their FIPS code or census code; parentheses indicate a census code.

1 'MCD*' indicates a false MCD. These are for Census Bureau use only.

2 The CCD and CDP boundaries represent statistical entities only and are not updated through the BAS.

3 Incorporated place name color corresponds to the incorporated place fill color.

Due to space limitations, some road names, along with other feature and geography names on the map, may not be shown.

The Census Bureau stores primary and alternate road names, but only primary road names are used to label the roads on these maps.

Key to Adjacent Sheets

1	2	3
6	7	8

Sheet Location within Entity

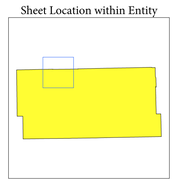

Sheet 2 of 15 PARENT sheets
Total Sheets: 17 (Index 1; Parent 15; Inset 1)

NAME: Eddy County (027)
ENTITY TYPE: County or statistically equivalent entity
ST: North Dakota (38)

INDEX OR PARENT SHEET #: 002
INSET SHEET #: 000000

2020 COUNTY REF MAP (PARENT)

5340238027000000002000000

All legal boundaries and names are as reported through the 2020 Boundary and Annexation Survey (BAS) and Boundary Validation Program (BVP). The boundaries shown on this map are for Census Bureau statistical data collection and tabulation purposes only; their depiction and designation for statistical purposes does not constitute a determination of jurisdictional authority or rights of ownership or entitlement.

Data Source: U.S. Census Bureau's MAF/TIGER database (TAB20), November 2020
Created by Geography Division: December 09, 2020

U.S. DEPARTMENT OF COMMERCE U.S. Census Bureau

Projection: Albers Equal Area Conic
Datum: NAD 83
Spheroid: GRS 80
1st Standard Parallel: 46 26 45
2nd Standard Parallel: 48 29 20
Central Meridian: -100 18 04
Latitude of Projection's Origin: 45 56 06
False Easting: 0
False Northing: 0

0 0.5 1 1.5 2 2.5 Kilometers
0 0.3 0.6 0.9 1.2 1.5 Miles
The plotted map scale is 1:17,500

N W E S

Boundary and Annexation Survey (BAS) ID: 23802700000
BAS Submission Deadline: March 1, 2021

PDF versions of the BAS maps are available at:
www.census.gov/programs-surveys/bas/geographies.html

For more information, or to request additional maps, please email geo.bas@census.gov, call 1-800-972-5651, or visit www.census.gov/programs-surveys/bas.html.

United States Census Bureau

GOVERNMENTAL UNIT REFERENCE MAP (2020): Eddy County, ND

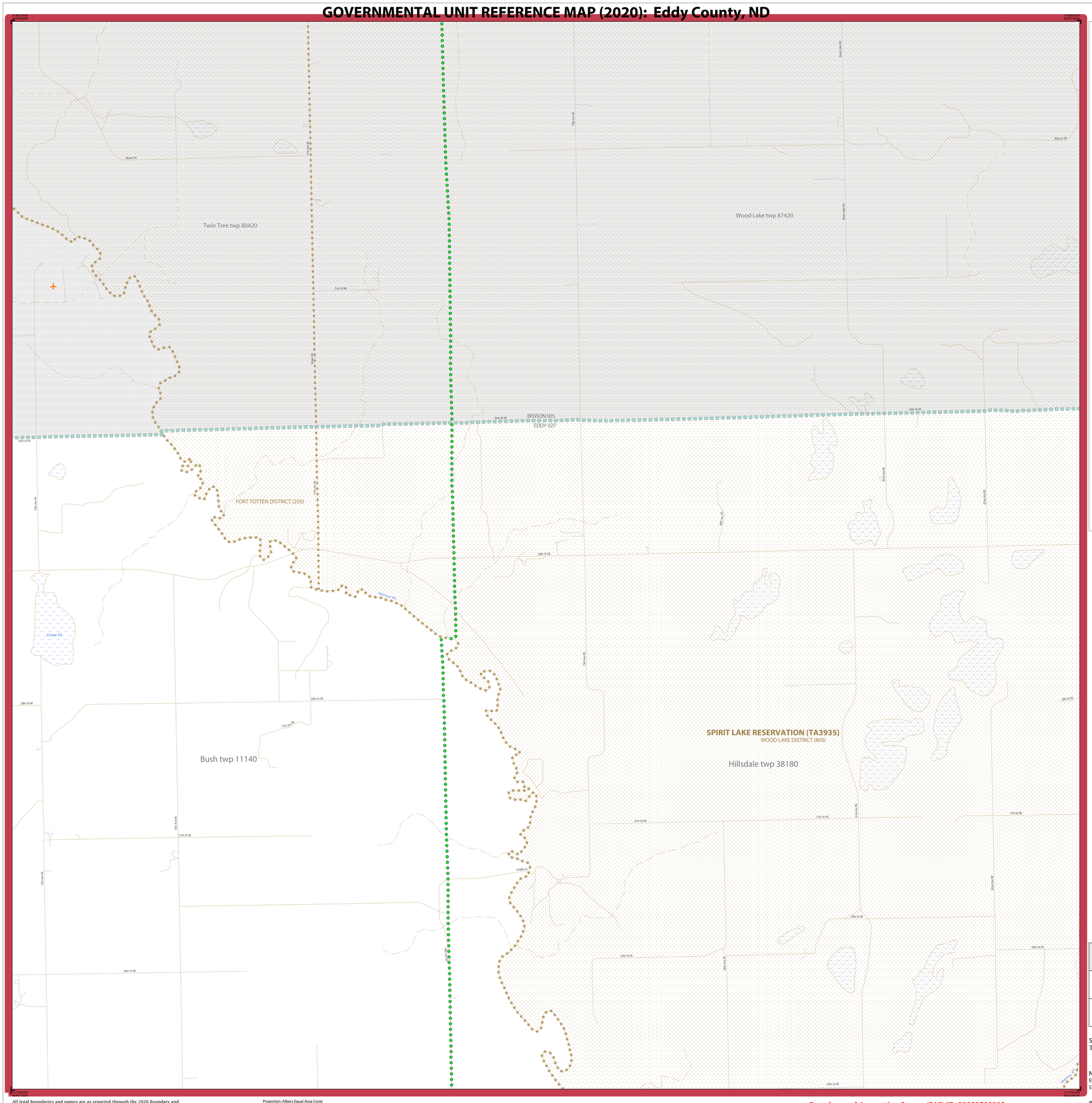

LEGEND

SYMBOL DESCRIPTION	SYMBOL	LABEL STYLE
Federal American Indian Reservation		L'ANSE RESERVATION (TA 1880)
Off-Reservation Trust Land		T1880
American Indian Tribal Subdivision		SHONTO (620)
Alaska Native Regional Corporation (ANRC)		*NANA ANRC 52120*
State (or statistically equivalent entity)		NEW YORK 36
County (or statistically equivalent entity)		ERIE 029
Minor Civil Division (MCD)[1]		Lee town 41460
Census County Division (CCD)[2]		*Jemez CCD 91650*
Consolidated City		MILFORD 47500
Incorporated Place[3]		Davis 18100
Census Designated Place (CDP)[2]		*Cochiti 16560*

DESCRIPTION	SYMBOL	DESCRIPTION	SYMBOL
Interstate	I	Water Body	*Pleasant Lake*
U.S. Highway	2	Swamp or Marsh	*Okefenokee Swamp*
State Highway	4	Glacier	*Bering Glacier*
Other Road	Marsh Ln	Airport, Airfield, or Helicopter Landing Pad	Dönärd Airfield
Cul-de-sac		College or University	Coll/Univ
Circle		Military	Fort Belvoir
Geographic Offset or Corridor		Prison or Juvenile Detention Center	P/JDC
4WD Trail, Stairway, Alley, Walkway, or Ferry		Cemetery	Powell Cmtry
Railroad	Southern RR	Golf Course	Pinehurst Gl/Crs
Pipeline or Power Line		National Park or Forest	Yosemite NP
Ridge or Fence		Other Park	St Francis Park
Property Line or Nonvisible Boundary		Outside Subject Area	
Perennial Stream	*Tumbling Cr*	Inset Area	A1
Intermittent Stream	*Piney Cr*		
Mountain Peak or Hill	*Mt. Boker*		

Where state, county, and/or MCD/CCD boundaries coincide, the map shows the boundary symbol for only the highest-ranking of these boundaries. Where American Indian reservation and American Indian tribal subdivision boundaries coincide, the map shows only the American Indian reservation boundaries.

Entity names are followed by either their FIPS code or census code; parentheses indicate a census code.

1 'MCD*' indicates a false MCD. These are for Census Bureau use only.

2 The CCD and CDP boundaries represent statistical entities only and are not updated through the BAS.

3 Incorporated place name color corresponds to the incorporated place fill color.

Due to space limitations, some road names, along with other feature and geography names on the map, may not be shown.

The Census Bureau stores primary and alternate road names, but only primary road names are used to label the roads on these maps.

Key to Adjacent Sheets

2	3	4
7	8	9

Sheet Location within Entity

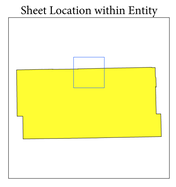

Sheet 3 of 15 PARENT sheets
Total Sheets: 17 (Index 1; Parent 15; Inset 1)

NAME: Eddy County (027)
ENTITY TYPE: County or statistically equivalent entity
ST: North Dakota (38)

INDEX OR PARENT SHEET #: 003
INSET SHEET #: 000000

2020 COUNTY REF MAP (PARENT)

5340238027000000003000000

All legal boundaries and names are as reported through the 2020 Boundary and Annexation Survey (BAS) and Boundary Validation Program (BVP). The boundaries shown on this map are for Census Bureau statistical data collection and tabulation purposes only; their depiction and designation for statistical purposes does not constitute a determination of jurisdictional authority or rights of ownership or entitlement.

Data Source: U.S. Census Bureau's MAF/TIGER database (TAB20), November 2020
Created by Geography Division: December 09, 2020

U.S. DEPARTMENT OF COMMERCE U.S. Census Bureau

Projection: Albers Equal Area Conic
Datum: NAD 83
Spheroid: GRS 80
1st Standard Parallel: 46 26 45
2nd Standard Parallel: 48 29 20
Central Meridian: -100 18 04
Latitude of Projection's Origin: 45 56 06
False Easting: 0
False Northing: 0

0 0.5 1 1.5 2 2.5 Kilometers
0 0.3 0.6 0.9 1.2 1.5 Miles
The plotted map scale is 1:17,500

N W E S

Boundary and Annexation Survey (BAS) ID: 23802700000
BAS Submission Deadline: March 1, 2021

PDF versions of the BAS maps are available at:
www.census.gov/programs-surveys/bas/geographies.html

For more information, or to request additional maps, please email geo.bas@census.gov, call 1-800-972-5651, or visit www.census.gov/programs-surveys/bas.html.

United States Census Bureau

GOVERNMENTAL UNIT REFERENCE MAP (2020): Eddy County, ND

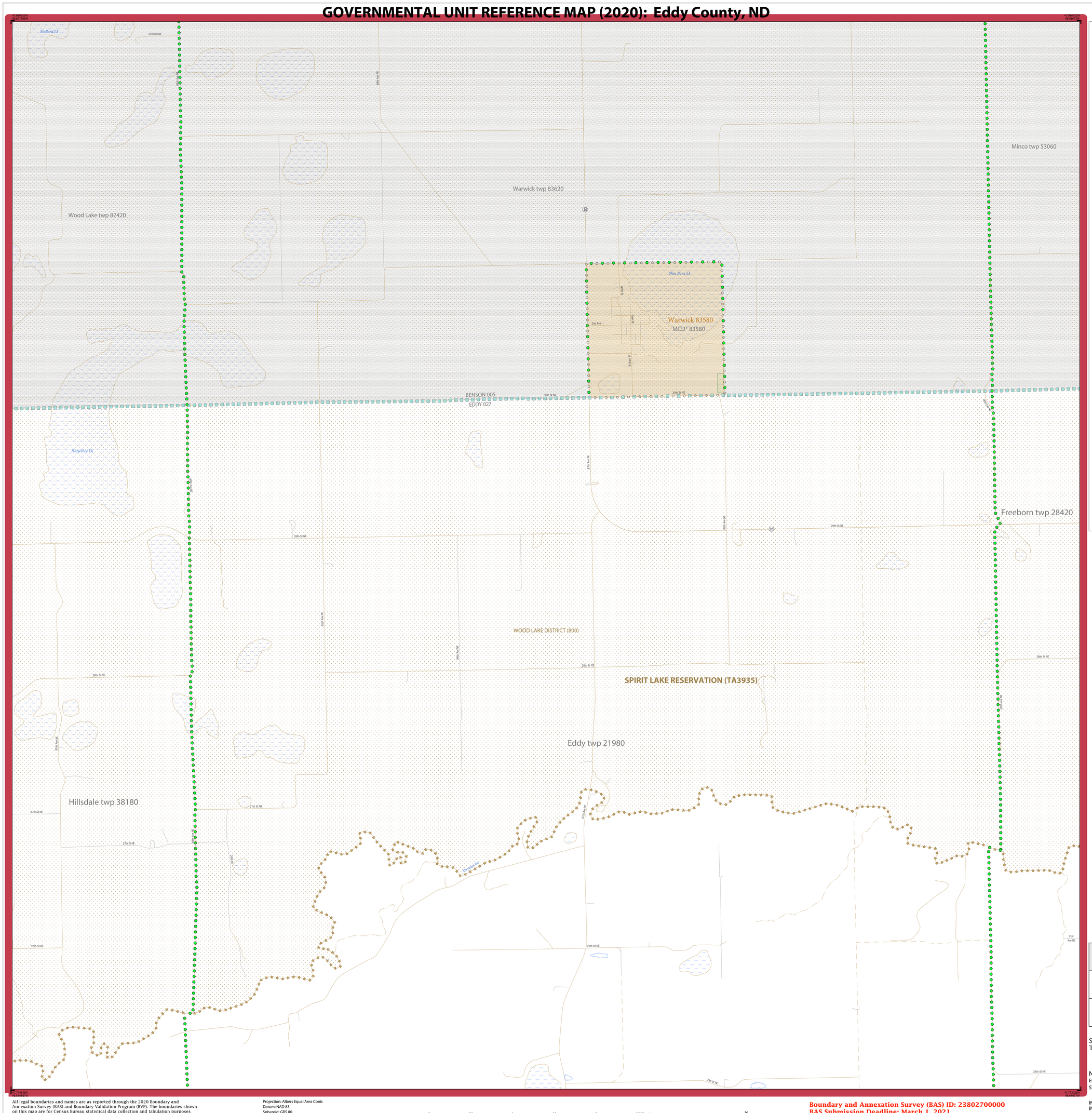
Mallard Lk
Wood Lake twp 87420
Warwick twp 83620
Minco twp 53060
Slim Bone Lk
Warwick 83580
MCD* 83580
BENSON 005
EDDY 027
Horseshoe Lk
Freeborn twp 28420
WOOD LAKE DISTRICT (800)
SPIRIT LAKE RESERVATION (TA3935)
Eddy twp 21980
Hillsdale twp 38180
Tumbling Cr
Piney Cr
Southern RR
Marsh Ln
26th St NE
25th St NE
27th St NE
28th St NE
91st Ave NE
87th Ave NE
89th Ave NE
90th Ave NE
93rd Ave NE
95th Ave NE
97th Ave NE
99th Ave NE
100th Ave NE
101st Ave NE
102nd Ave NE
103rd Ave NE
104th Ave NE
105th Ave NE
106th Ave NE
107th Ave NE
108th Ave NE
109th Ave NE
110th Ave NE
111th Ave NE
112th Ave NE
113th Ave NE
114th Ave NE
115th Ave NE
116th Ave NE
117th Ave NE
118th Ave NE
119th Ave NE
120th Ave NE
121st Ave NE
122nd Ave NE
123rd Ave NE
124th Ave NE
125th Ave NE
126th Ave NE
127th Ave NE
128th Ave NE
129th Ave NE
130th Ave NE
131st Ave NE
132nd Ave NE
133rd Ave NE
134th Ave NE
135th Ave NE
136th Ave NE
137th Ave NE
138th Ave NE
139th Ave NE
140th Ave NE
141st Ave NE
142nd Ave NE
143rd Ave NE
144th Ave NE
145th Ave NE
146th Ave NE
147th Ave NE
148th Ave NE
149th Ave NE
150th Ave NE
151st Ave NE
152nd Ave NE
153rd Ave NE
154th Ave NE
155th Ave NE
156th Ave NE
157th Ave NE
158th Ave NE
159th Ave NE
160th Ave NE
161st Ave NE
162nd Ave NE
163rd Ave NE
164th Ave NE
165th Ave NE
166th Ave NE
167th Ave NE
168th Ave NE
169th Ave NE
170th Ave NE
171st Ave NE
172nd Ave NE
173rd Ave NE
174th Ave NE
175th Ave NE
176th Ave NE
177th Ave NE
178th Ave NE
179th Ave NE
180th Ave NE
181st Ave NE
182nd Ave NE
183rd Ave NE
184th Ave NE
185th Ave NE
186th Ave NE
187th Ave NE
188th Ave NE
189th Ave NE
190th Ave NE
191st Ave NE
192nd Ave NE
193rd Ave NE
194th Ave NE
195th Ave NE
196th Ave NE
197th Ave NE
198th Ave NE
199th Ave NE
200th Ave NE
201st Ave NE
202nd Ave NE
203rd Ave NE
204th Ave NE
205th Ave NE
206th Ave NE
207th Ave NE
208th Ave NE
209th Ave NE
210th Ave NE
211th Ave NE
212th Ave NE
213th Ave NE
214th Ave NE
215th Ave NE
216th Ave NE
217th Ave NE
218th Ave NE
219th Ave NE
220th Ave NE
221st Ave NE
222nd Ave NE
223rd Ave NE
224th Ave NE
225th Ave NE
226th Ave NE
227th Ave NE
228th Ave NE
229th Ave NE
230th Ave NE
231st Ave NE
232nd Ave NE
233rd Ave NE
234th Ave NE
235th Ave NE
236th Ave NE
237th Ave NE
238th Ave NE
239th Ave NE
240th Ave NE
241st Ave NE
242nd Ave NE
243rd Ave NE
244th Ave NE
245th Ave NE
246th Ave NE
247th Ave NE
248th Ave NE
249th Ave NE
250th Ave NE
251st Ave NE
252nd Ave NE
253rd Ave NE
254th Ave NE
255th Ave NE
256th Ave NE
257th Ave NE
258th Ave NE
259th Ave NE
260th Ave NE
261st Ave NE
262nd Ave NE
263rd Ave NE
264th Ave NE
265th Ave NE
266th Ave NE
267th Ave NE
268th Ave NE
269th Ave NE
270th Ave NE
271st Ave NE
272nd Ave NE
273rd Ave NE
274th Ave NE
275th Ave NE
276th Ave NE
277th Ave NE
278th Ave NE
279th Ave NE
280th Ave NE
281st Ave NE
282nd Ave NE
283rd Ave NE
284th Ave NE
285th Ave NE
286th Ave NE
287th Ave NE
288th Ave NE
289th Ave NE
290th Ave NE
291st Ave NE
292nd Ave NE
293rd Ave NE
294th Ave NE
295th Ave NE
296th Ave NE
297th Ave NE
298th Ave NE
299th Ave NE
300th Ave NE
301st Ave NE
302nd Ave NE
303rd Ave NE
304th Ave NE
305th Ave NE
306th Ave NE
307th Ave NE
308th Ave NE
309th Ave NE
310th Ave NE
311th Ave NE
312th Ave NE
313th Ave NE
314th Ave NE
315th Ave NE
316th Ave NE
317th Ave NE
318th Ave NE
319th Ave NE
320th Ave NE
321st Ave NE
322nd Ave NE
323rd Ave NE
324th Ave NE
325th Ave NE
326th Ave NE
327th Ave NE
328th Ave NE
329th Ave NE
330th Ave NE
331st Ave NE
332nd Ave NE
333rd Ave NE
334th Ave NE
335th Ave NE
336th Ave NE
337th Ave NE
338th Ave NE
339th Ave NE
340th Ave NE
341st Ave NE
342nd Ave NE
343rd Ave NE
344th Ave NE
345th Ave NE
346th Ave NE
347th Ave NE
348th Ave NE
349th Ave NE
350th Ave NE
351st Ave NE
352nd Ave NE
353rd Ave NE
354th Ave NE
355th Ave NE
356th Ave NE
357th Ave NE
358th Ave NE
359th Ave NE
360th Ave NE
361st Ave NE
362nd Ave NE
363rd Ave NE
364th Ave NE
365th Ave NE
366th Ave NE
367th Ave NE
368th Ave NE
369th Ave NE
370th Ave NE
371st Ave NE
372nd Ave NE
373rd Ave NE
374th Ave NE
375th Ave NE
376th Ave NE
377th Ave NE
378th Ave NE
379th Ave NE
380th Ave NE
381st Ave NE
382nd Ave NE
383rd Ave NE
384th Ave NE
385th Ave NE
386th Ave NE
387th Ave NE
388th Ave NE
389th Ave NE
390th Ave NE
391st Ave NE
392nd Ave NE
393rd Ave NE
394th Ave NE
395th Ave NE
396th Ave NE
397th Ave NE
398th Ave NE
399th Ave NE
400th Ave NE
401st Ave NE
402nd Ave NE
403rd Ave NE
404th Ave NE
405th Ave NE
406th Ave NE
407th Ave NE
408th Ave NE
409th Ave NE
410th Ave NE
411th Ave NE
412th Ave NE
413th Ave NE
414th Ave NE
415th Ave NE
416th Ave NE
417th Ave NE
418th Ave NE
419th Ave NE
420th Ave NE
421st Ave NE
422nd Ave NE
423rd Ave NE
424th Ave NE
425th Ave NE
426th Ave NE
427th Ave NE
428th Ave NE
429th Ave NE
430th Ave NE
431st Ave NE
432nd Ave NE
433rd Ave NE
434th Ave NE
435th Ave NE
436th Ave NE
437th Ave NE
438th Ave NE
439th Ave NE
440th Ave NE
441st Ave NE
442nd Ave NE
443rd Ave NE
444th Ave NE
445th Ave NE
446th Ave NE
447th Ave NE
448th Ave NE
449th Ave NE
450th Ave NE
451st Ave NE
452nd Ave NE
453rd Ave NE
454th Ave NE
455th Ave NE
456th Ave NE
457th Ave NE
458th Ave NE
459th Ave NE
460th Ave NE
461st Ave NE
462nd Ave NE
463rd Ave NE
464th Ave NE
465th Ave NE
466th Ave NE
467th Ave NE
468th Ave NE
469th Ave NE
470th Ave NE
471st Ave NE
472nd Ave NE
473rd Ave NE
474th Ave NE
475th Ave NE
476th Ave NE
477th Ave NE
478th Ave NE
479th Ave NE
480th Ave NE
481st Ave NE
482nd Ave NE
483rd Ave NE
484th Ave NE
485th Ave NE
486th Ave NE
487th Ave NE
488th Ave NE
489th Ave NE
490th Ave NE
491st Ave NE
492nd Ave NE
493rd Ave NE
494th Ave NE
495th Ave NE
496th Ave NE
497th Ave NE
498th Ave NE
499th Ave NE
500th Ave NE
501st Ave NE
502nd Ave NE
503rd Ave NE
504th Ave NE
505th Ave NE
506th Ave NE
507th Ave NE
508th Ave NE
509th Ave NE
510th Ave NE
511th Ave NE
512th Ave NE
513th Ave NE
514th Ave NE
515th Ave NE
516th Ave NE
517th Ave NE
518th Ave NE
519th Ave NE
520th Ave NE
521st Ave NE
522nd Ave NE
523rd Ave NE
524th Ave NE
525th Ave NE
526th Ave NE
527th Ave NE
528th Ave NE
529th Ave NE
530th Ave NE
531st Ave NE
532nd Ave NE
533rd Ave NE
534th Ave NE
535th Ave NE
536th Ave NE
537th Ave NE
538th Ave NE
539th Ave NE
540th Ave NE
541st Ave NE
542nd Ave NE
543rd Ave NE
544th Ave NE
545th Ave NE
546th Ave NE
547th Ave NE
548th Ave NE
549th Ave NE
550th Ave NE
551st Ave NE
552nd Ave NE
553rd Ave NE
554th Ave NE
555th Ave NE
556th Ave NE
557th Ave NE
558th Ave NE
559th Ave NE
560th Ave NE
561st Ave NE
562nd Ave NE
563rd Ave NE
564th Ave NE
565th Ave NE
566th Ave NE
567th Ave NE
568th Ave NE
569th Ave NE
570th Ave NE
571st Ave NE
572nd Ave NE
573rd Ave NE
574th Ave NE
575th Ave NE
576th Ave NE
577th Ave NE
578th Ave NE
579th Ave NE
580th Ave NE
581st Ave NE
582nd Ave NE
583rd Ave NE
584th Ave NE
585th Ave NE
586th Ave NE
587th Ave NE
588th Ave NE
589th Ave NE
590th Ave NE
591st Ave NE
592nd Ave NE
593rd Ave NE
594th Ave NE
595th Ave NE
596th Ave NE
597th Ave NE
598th Ave NE
599th Ave NE
600th Ave NE
601st Ave NE
602nd Ave NE
603rd Ave NE
604th Ave NE
605th Ave NE
606th Ave NE
607th Ave NE
608th Ave NE
609th Ave NE
610th Ave NE
611th Ave NE
612th Ave NE
613th Ave NE
614th Ave NE
615th Ave NE
616th Ave NE
617th Ave NE
618th Ave NE
619th Ave NE
620th Ave NE
621st Ave NE
622nd Ave NE
623rd Ave NE
624th Ave NE
625th Ave NE
626th Ave NE
627th Ave NE
628th Ave NE
629th Ave NE
630th Ave NE
631st Ave NE
632nd Ave NE
633rd Ave NE
634th Ave NE
635th Ave NE
636th Ave NE
637th Ave NE
638th Ave NE
639th Ave NE
640th Ave NE
641st Ave NE
642nd Ave NE
643rd Ave NE
644th Ave NE
645th Ave NE
646th Ave NE
647th Ave NE
648th Ave NE
649th Ave NE
650th Ave NE
651st Ave NE
652nd Ave NE
653rd Ave NE
654th Ave NE
655th Ave NE
656th Ave NE
657th Ave NE
658th Ave NE
659th Ave NE
660th Ave NE
661st Ave NE
662nd Ave NE
663rd Ave NE
664th Ave NE
665th Ave NE
666th Ave NE
667th Ave NE
668th Ave NE
669th Ave NE
670th Ave NE
671st Ave NE
672nd Ave NE
673rd Ave NE
674th Ave NE
675th Ave NE
676th Ave NE
677th Ave NE
678th Ave NE
679th Ave NE
680th Ave NE
681st Ave NE
682nd Ave NE
683rd Ave NE
684th Ave NE
685th Ave NE
686th Ave NE
687th Ave NE
688th Ave NE
689th Ave NE
690th Ave NE
691st Ave NE
692nd Ave NE
693rd Ave NE
694th Ave NE
695th Ave NE
696th Ave NE
697th Ave NE
698th Ave NE
699th Ave NE
700th Ave NE
701st Ave NE
702nd Ave NE
703rd Ave NE
704th Ave NE
705th Ave NE
706th Ave NE
707th Ave NE
708th Ave NE
709th Ave NE
710th Ave NE
711th Ave NE
712th Ave NE
713th Ave NE
714th Ave NE
715th Ave NE
716th Ave NE
717th Ave NE
718th Ave NE
719th Ave NE
720th Ave NE
721st Ave NE
722nd Ave NE
723rd Ave NE
724th Ave NE
725th Ave NE
726th Ave NE
727th Ave NE
728th Ave NE
729th Ave NE
730th Ave NE
731st Ave NE
732nd Ave NE
733rd Ave NE
734th Ave NE
735th Ave NE
736th Ave NE
737th Ave NE
738th Ave NE
739th Ave NE
740th Ave NE
741st Ave NE
742nd Ave NE
743rd Ave NE
744th Ave NE
745th Ave NE
746th Ave NE
747th Ave NE
748th Ave NE
749th Ave NE
750th Ave NE
751st Ave NE
752nd Ave NE
753rd Ave NE
754th Ave NE
755th Ave NE
756th Ave NE
757th Ave NE
758th Ave NE
759th Ave NE
760th Ave NE
761st Ave NE
762nd Ave NE
763rd Ave NE
764th Ave NE
765th Ave NE
766th Ave NE
767th Ave NE
768th Ave NE
769th Ave NE
770th Ave NE
771st Ave NE
772nd Ave NE
773rd Ave NE
774th Ave NE
775th Ave NE
776th Ave NE
777th Ave NE
778th Ave NE
779th Ave NE
780th Ave NE
781st Ave NE
782nd Ave NE
783rd Ave NE
784th Ave NE
785th Ave NE
786th Ave NE
787th Ave NE
788th Ave NE
789th Ave NE
790th Ave NE
791st Ave NE
792nd Ave NE
793rd Ave NE
794th Ave NE
795th Ave NE
796th Ave NE
797th Ave NE
798th Ave NE
799th Ave NE
800th Ave NE
801st Ave NE
802nd Ave NE
803rd Ave NE
804th Ave NE
805th Ave NE
806th Ave NE
807th Ave NE
808th Ave NE
809th Ave NE
810th Ave NE
811th Ave NE
812th Ave NE
813th Ave NE
814th Ave NE
815th Ave NE
816th Ave NE
817th Ave NE
818th Ave NE
819th Ave NE
820th Ave NE
821st Ave NE
822nd Ave NE
823rd Ave NE
824th Ave NE
825th Ave NE
826th Ave NE
827th Ave NE
828th Ave NE
829th Ave NE
830th Ave NE
831st Ave NE
832nd Ave NE
833rd Ave NE
834th Ave NE
835th Ave NE
836th Ave NE
837th Ave NE
838th Ave NE
839th Ave NE
840th Ave NE
841st Ave NE
842nd Ave NE
843rd Ave NE
844th Ave NE
845th Ave NE
846th Ave NE
847th Ave NE
848th Ave NE
849th Ave NE
850th Ave NE
851st Ave NE
852nd Ave NE
853rd Ave NE
854th Ave NE
855th Ave NE
856th Ave NE
857th Ave NE
858th Ave NE
859th Ave NE
860th Ave NE
861st Ave NE
862nd Ave NE
863rd Ave NE
864th Ave NE
865th Ave NE
866th Ave NE
867th Ave NE
868th Ave NE
869th Ave NE
870th Ave NE
871st Ave NE
872nd Ave NE
873rd Ave NE
874th Ave NE
875th Ave NE
876th Ave NE
877th Ave NE
878th Ave NE
879th Ave NE
880th Ave NE
881st Ave NE
882nd Ave NE
883rd Ave NE
884th Ave NE
885th Ave NE
886th Ave NE
887th Ave NE
888th Ave NE
889th Ave NE
890th Ave NE
891st Ave NE
892nd Ave NE
893rd Ave NE
894th Ave NE
895th Ave NE
896th Ave NE
897th Ave NE
898th Ave NE
899th Ave NE
900th Ave NE
901st Ave NE
902nd Ave NE
903rd Ave NE
904th Ave NE
905th Ave NE
906th Ave NE
907th Ave NE
908th Ave NE
909th Ave NE
910th Ave NE
911th Ave NE
912th Ave NE
913th Ave NE
914th Ave NE
915th Ave NE
916th Ave NE
917th Ave NE
918th Ave NE
919th Ave NE
920th Ave NE
921st Ave NE
922nd Ave NE
923rd Ave NE
924th Ave NE
925th Ave NE
926th Ave NE
927th Ave NE
928th Ave NE
929th Ave NE
930th Ave NE
931st Ave NE
932nd Ave NE
933rd Ave NE
934th Ave NE
935th Ave NE
936th Ave NE
937th Ave NE
938th Ave NE
939th Ave NE
940th Ave NE
941st Ave NE
942nd Ave NE
943rd Ave NE
944th Ave NE
945th Ave NE
946th Ave NE
947th Ave NE
948th Ave NE
949th Ave NE
950th Ave NE
951st Ave NE
952nd Ave NE
953rd Ave NE
954th Ave NE
955th Ave NE
956th Ave NE
957th Ave NE
958th Ave NE
959th Ave NE
960th Ave NE
961st Ave NE
962nd Ave NE
963rd Ave NE
964th Ave NE
965th Ave NE
966th Ave NE
967th Ave NE
968th Ave NE
969th Ave NE
970th Ave NE
971st Ave NE
972nd Ave NE
973rd Ave NE
974th Ave NE
975th Ave NE
976th Ave NE
977th Ave NE
978th Ave NE
979th Ave NE
980th Ave NE
981st Ave NE
982nd Ave NE
983rd Ave NE
984th Ave NE
985th Ave NE
986th Ave NE
987th Ave NE
988th Ave NE
989th Ave NE
990th Ave NE
991st Ave NE
992nd Ave NE
993rd Ave NE
994th Ave NE
995th Ave NE
996th Ave NE
997th Ave NE
998th Ave NE
999th Ave NE
1000th Ave NE
1001st Ave NE
1002nd Ave NE
1003rd Ave NE
1004th Ave NE
1005th Ave NE
1006th Ave NE
1007th Ave NE
1008th Ave NE
1009th Ave NE
1010th Ave NE
1011th Ave NE
1012th Ave NE
1013th Ave NE
1014th Ave NE
1015th Ave NE
1016th Ave NE
1017th Ave NE
1018th Ave NE
1019th Ave NE
1020th Ave NE
1021st Ave NE
1022nd Ave NE
1023rd Ave NE
1024th Ave NE
1025th Ave NE
1026th Ave NE
1027th Ave NE
1028th Ave NE
1029th Ave NE
1030th Ave NE
1031st Ave NE
1032nd Ave NE
1033rd Ave NE
1034th Ave NE
1035th Ave NE
1036th Ave NE
1037th Ave NE
1038th Ave NE
1039th Ave NE
1040th Ave NE
1041st Ave NE
1042nd Ave NE
1043rd Ave NE
1044th Ave NE
1045th Ave NE
1046th Ave NE
1047th Ave NE
1048th Ave NE
1049th Ave NE
1050th Ave NE
1051st Ave NE
1052nd Ave NE
1053rd Ave NE
1054th Ave NE
1055th Ave NE
1056th Ave NE
1057th Ave NE
1058th Ave NE
1059th Ave NE
1060th Ave NE
1061st Ave NE
1062nd Ave NE
1063rd Ave NE
1064th Ave NE
1065th Ave NE
1066th Ave NE
1067th Ave NE
1068th Ave NE
1069th Ave NE
1070th Ave NE
1071st Ave NE
1072nd Ave NE
1073rd Ave NE
1074th Ave NE
1075th Ave NE
1076th Ave NE
1077th Ave NE
1078th Ave NE
1079th Ave NE
1080th Ave NE
1081st Ave NE
1082nd Ave NE
1083rd Ave NE
1084th Ave NE
1085th Ave NE
1086th Ave NE
1087th Ave NE
1088th Ave NE
1089th Ave NE
1090th Ave NE
1091st Ave NE
1092nd Ave NE
1093rd Ave NE
1094th Ave NE
1095th Ave NE
1096th Ave NE
1097th Ave NE
1098th Ave NE
1099th Ave NE
1100th Ave NE
1101st Ave NE
1102nd Ave NE
1103rd Ave NE
1104th Ave NE
1105th Ave NE
1106th Ave NE
1107th Ave NE
1108th Ave NE
1109th Ave NE
1110th Ave NE
1111th Ave NE
1112th Ave NE
1113th Ave NE
1114th Ave NE
1115th Ave NE
1116th Ave NE
1117th Ave NE
1118th Ave NE
1119th Ave NE
1120th Ave NE
1121st Ave NE
1122nd Ave NE
1123rd Ave NE
1124th Ave NE
1125th Ave NE
1126th Ave NE
1127th Ave NE
1128th Ave NE
1129th Ave NE
1130th Ave NE
1131st Ave NE
1132nd Ave NE
1133rd Ave NE
1134th Ave NE
1135th Ave NE
1136th Ave NE
1137th Ave NE
1138th Ave NE
1139th Ave NE
1140th Ave NE
1141st Ave NE
1142nd Ave NE
1143rd Ave NE
1144th Ave NE
1145th Ave NE
1146th Ave NE
1147th Ave NE
1148th Ave NE
1149th Ave NE
1150th Ave NE
1151st Ave NE
1152nd Ave NE
1153rd Ave NE
1154th Ave NE
1155th Ave NE
1156th Ave NE
1157th Ave NE
1158th Ave NE
1159th Ave NE
1160th Ave NE
1161st Ave NE
1162nd Ave NE
1163rd Ave NE
1164th Ave NE
1165th Ave NE
1166th Ave NE
1167th Ave NE
1168th Ave NE
1169th Ave NE
1170th Ave NE
1171st Ave NE
1172nd Ave NE
1173rd Ave NE
1174th Ave NE
1175th Ave NE
1176th Ave NE
1177th Ave NE
1178th Ave NE
1179th Ave NE
1180th Ave NE
1181st Ave NE
1182nd Ave NE
1183rd Ave NE
1184th Ave NE
1185th Ave NE
1186th Ave NE
1187th Ave NE
1188th Ave NE
1189th Ave NE
1190th Ave NE
1191st Ave NE
1192nd Ave NE
1193rd Ave NE
1194th Ave NE
1195th Ave NE
1196th Ave NE
1197th Ave NE
1198th Ave NE
1199th Ave NE
1200th Ave NE
1201st Ave NE
1202nd Ave NE
1203rd Ave NE
1204th Ave NE
1205th Ave NE
1206th Ave NE
1207th Ave NE
1208th Ave NE
1209th Ave NE
1210th Ave NE
1211th Ave NE
1212th Ave NE
1213th Ave NE
1214th Ave NE
1215th Ave NE
1216th Ave NE
1217th Ave NE
1218th Ave NE
1219th Ave NE
1220th Ave NE
1221st Ave NE
1222nd Ave NE
1223rd Ave NE
1224th Ave NE
1225th Ave NE
1226th Ave NE
1227th Ave NE
1228th Ave NE
1229th Ave NE
1230th Ave NE
1231st Ave NE
1232nd Ave NE
1233rd Ave NE
1234th Ave NE
1235th Ave NE
1236th Ave NE
1237th Ave NE
1238th Ave NE
1239th Ave NE
1240th Ave NE
1241st Ave NE
1242nd Ave NE
1243rd Ave NE
1244th Ave NE
1245th Ave NE
1246th Ave NE
1247th Ave NE
1248th Ave NE
1249th Ave NE
1250th Ave NE
1251st Ave NE
1252nd Ave NE
1253rd Ave NE
1254th Ave NE
1255th Ave NE
1256th Ave NE
1257th Ave NE
1258th Ave NE
1259th Ave NE
1260th Ave NE
1261st Ave NE
1262nd Ave NE
1263rd Ave NE
1264th Ave NE
1265th Ave NE
1266th Ave NE
1267th Ave NE
1268th Ave NE
1269th Ave NE
1270th Ave NE
1271st Ave NE
1272nd Ave NE
1273rd Ave NE
1274th Ave NE
1275th Ave NE
1276th Ave NE
1277th Ave NE
1278th Ave NE
1279th Ave NE
1280th Ave NE
1281st Ave NE
1282nd Ave NE
1283rd Ave NE
1284th Ave NE
1285th Ave NE
1286th Ave NE
1287th Ave NE
1288th Ave NE
1289th Ave NE
1290th Ave NE
1291st Ave NE
1292nd Ave NE
1293rd Ave NE
1294th Ave NE
1295th Ave NE
1296th Ave NE
1297th Ave NE
1298th Ave NE
1299th Ave NE
1300th Ave NE
1301st Ave NE
1302nd Ave NE
1303rd Ave NE
1304th Ave NE
1305th Ave NE
1306th Ave NE
1307th Ave NE
1308th Ave NE
1309th Ave NE
1310th Ave NE
1311th Ave NE
1312th Ave NE
1313th Ave NE
1314th Ave NE
1315th Ave NE
1316th Ave NE
1317th Ave NE
1318th Ave NE
1319th Ave NE
1320th Ave NE
1321st Ave NE
1322nd Ave NE
1323rd Ave NE
1324th Ave NE
1325th Ave NE
1326th Ave NE
1327th Ave NE
1328th Ave NE
1329th Ave NE
1330th Ave NE
1331st Ave NE
1332nd Ave NE
1333rd Ave NE
1334th Ave NE
1335th Ave NE
1336th Ave NE
1337th Ave NE
1338th Ave NE
1339th Ave NE
1340th Ave NE
1341st Ave NE
1342nd Ave NE
1343rd Ave NE
1344th Ave NE
1345th Ave NE
1346th Ave NE
1347th Ave NE
1348th Ave NE
1349th Ave NE
1350th Ave NE
1351st Ave NE
1352nd Ave NE
1353rd Ave NE
1354th Ave NE
1355th Ave NE
1356th Ave NE
1357th Ave NE
1358th Ave NE
1359th Ave NE
1360th Ave NE
1361st Ave NE
1362nd Ave NE
1363rd Ave NE
1364th Ave NE
1365th Ave NE
1366th Ave NE
1367th Ave NE
1368th Ave NE
1369th Ave NE
1370th Ave NE
1371st Ave NE
1372nd Ave NE
1373rd Ave NE
1374th Ave NE
1375th Ave NE
1376th Ave NE
1377th Ave NE
1378th Ave NE
1379th Ave NE
1380th Ave NE
1381st Ave NE
1382nd Ave NE
1383rd Ave NE
1384th Ave NE
1385th Ave NE
1386th Ave NE
1387th Ave NE
1388th Ave NE
1389th Ave NE
1390th Ave NE
1391st Ave NE
1392nd Ave NE
1393rd Ave NE
1394th Ave NE
1395th Ave NE
1396th Ave NE
1397th Ave NE
1398th Ave NE
1399th Ave NE
1400th Ave NE
1401st Ave NE
1402nd Ave NE
1403rd Ave NE
1404th Ave NE
1405th Ave NE
1406th Ave NE
1407th Ave NE
1408th Ave NE
1409th Ave NE
1410th Ave NE
1411th Ave NE
1412th Ave NE
1413th Ave NE
1414th Ave NE
1415th Ave NE
1416th Ave NE
1417th Ave NE
1418th Ave NE
1419th Ave NE
1420th Ave NE
1421st Ave NE
1422nd Ave NE
1423rd Ave NE
1424th Ave NE
1425th Ave NE
1426th Ave NE
1427th Ave NE
1428th Ave NE
1429th Ave NE
1430th Ave NE
1431st Ave NE
1432nd Ave NE
1433rd Ave NE
1434th Ave NE
1435th Ave NE
1436th Ave NE
1437th Ave NE
1438th Ave NE
1439th Ave NE
1440th Ave NE
1441st Ave NE
1442nd Ave NE
1443rd Ave NE
1444th Ave NE
1445th Ave NE
1446th Ave NE
1447th Ave NE
1448th Ave NE
1449th Ave NE
1450th Ave NE
1451st Ave NE
1452nd Ave NE
1453rd Ave NE
1454th Ave NE
1455th Ave NE
1456th Ave NE
1457th Ave NE
1458th Ave NE
1459th Ave NE
1460th Ave NE
1461st Ave NE
1462nd Ave NE
1463rd Ave NE
1464th Ave NE
1465th Ave NE
1466th Ave NE
1467th Ave NE
1468th Ave NE
1469th Ave NE
1470th Ave NE
1471st Ave NE
1472nd Ave NE
1473rd Ave NE
1474th Ave NE
1475th Ave NE
1476th Ave NE
1477th Ave NE
1478th Ave NE
1479th Ave NE
1480th Ave NE
1481st Ave NE
1482nd Ave NE
1483rd Ave NE
1484th Ave NE
1485th Ave NE
1486th Ave NE
1487th Ave NE
1488th Ave NE
1489th Ave NE
1490th Ave NE
1491st Ave NE
1492nd Ave NE
1493rd Ave NE
1494th Ave NE
1495th Ave NE
1496th Ave NE
1497th Ave NE
1498th Ave NE
1499th Ave NE
1500th Ave NE
1501st Ave NE
1502nd Ave NE
1503rd Ave NE
1504th Ave NE
1505th Ave NE
1506th Ave NE
1507th Ave NE
1508th Ave NE
1509th Ave NE
1510th Ave NE
1511th Ave NE
1512th Ave NE
1513th Ave NE
1514th Ave NE
1515th Ave NE
1516th Ave NE
1517th Ave NE
1518th Ave NE
1519th Ave NE
1520th Ave NE
1521st Ave NE
1522nd Ave NE
1523rd Ave NE
1524th Ave NE
1525th Ave NE
1526th Ave NE
1527th Ave NE
1528th Ave NE
1529th Ave NE
1530th Ave NE
1531st Ave NE
1532nd Ave NE
1533rd Ave NE
1534th Ave NE
1535th Ave NE
1536th Ave NE
1537th Ave NE
1538th Ave NE
1539th Ave NE
1540th Ave NE
1541st Ave NE
1542nd Ave NE
1543rd Ave NE
1544th Ave NE
1545th Ave NE
1546th Ave NE
1547th Ave NE
1548th Ave NE
1549th Ave NE
1550th Ave NE
1551st Ave NE
1552nd Ave NE
1553rd Ave NE
1554th Ave NE
1555th Ave NE
1556th Ave NE
1557th Ave NE
1558th Ave NE
1559th Ave NE
1560th Ave NE
1561st Ave NE
1562nd Ave NE
1563rd Ave NE
1564th Ave NE
1565th Ave NE
1566th Ave NE
1567th Ave NE
1568th Ave NE
1569th Ave NE
1570th Ave NE
1571st Ave NE
1572nd Ave NE
1573rd Ave NE
1574th Ave NE
1575th Ave NE
1576th Ave NE
1577th Ave NE
1578th Ave NE
1579th Ave NE
1580th Ave NE
1581st Ave NE
1582nd Ave NE
1583rd Ave NE
1584th Ave NE
1585th Ave NE
1586th Ave NE
1587th Ave NE
1588th Ave NE
1589th Ave NE
1590th Ave NE
1591st Ave NE
1592nd Ave NE
1593rd Ave NE
1594th Ave NE
1595th Ave NE
1596th Ave NE
1597th Ave NE
1598th Ave NE
1599th Ave NE
1600th Ave NE
1601st Ave NE
1602nd Ave NE
1603rd Ave NE
1604th Ave NE
1605th Ave NE
1606th Ave NE
1607th Ave NE
1608th Ave NE
1609th Ave NE
1610th Ave NE
1611th Ave NE
1612th Ave NE
1613th Ave NE
1614th Ave NE
1615th Ave NE
1616th Ave NE
1617th Ave NE
1618th Ave NE
1619th Ave NE
1620th Ave NE
1621st Ave NE
1622nd Ave NE
1623rd Ave NE
1624th Ave NE
1625th Ave NE
1626th Ave NE
1627th Ave NE
1628th Ave NE
1629th Ave NE
1630th Ave NE
1631st Ave NE
1632nd Ave NE
1633rd Ave NE
1634th Ave NE
1635th Ave NE
1636th Ave NE
1637th Ave NE
1638th Ave NE
1639th Ave NE
1640th Ave NE
1641st Ave NE
1642nd Ave NE
1643rd Ave NE
1644th Ave NE
1645th Ave NE
1646th Ave NE
1647th Ave NE
1648th Ave NE
1649th Ave NE
1650th Ave NE
1651st Ave NE
1652nd Ave NE
1653rd Ave NE
1654th Ave NE
1655th Ave NE
1656th Ave NE
1657th Ave NE
1658th Ave NE
1659th Ave NE
1660th Ave NE
1661st Ave NE
1662nd Ave NE
1663rd Ave NE
1664th Ave NE
1665th Ave NE
1666th Ave NE
1667th Ave NE
1668th Ave NE
1669th Ave NE
1670th Ave NE
1671st Ave NE
1672nd Ave NE
1673rd Ave NE
1674th Ave NE
1675th Ave NE
1676th Ave NE
1677th Ave NE
1678th Ave NE
1679th Ave NE
1680th Ave NE
1681st Ave NE
1682nd Ave NE
1683rd Ave NE
1684th Ave NE
1685th Ave NE
1686th Ave NE
1687th Ave NE
1688th Ave NE
1689th Ave NE
1690th Ave NE
1691st Ave NE
1692nd Ave NE
1693rd Ave NE
1694th Ave NE
1695th Ave NE
1696th Ave NE
1697th Ave NE
1698th Ave NE
1699th Ave NE
1700th Ave NE
1701st Ave NE
1702nd Ave NE
1703rd Ave NE
1704th Ave NE
1705th Ave NE
1706th Ave NE
1707th Ave NE
1708th Ave NE
1709th Ave NE
1710th Ave NE
1711th Ave NE
1712th Ave NE
1713th Ave NE
1714th Ave NE
1715th Ave NE
1716th Ave NE
1717th Ave NE
1718th Ave NE
1719th Ave NE
1720th Ave NE
1721st Ave NE
1722nd Ave NE
1723rd Ave NE
1724th Ave NE
1725th Ave NE
1726th Ave NE
1727th Ave NE
1728th Ave NE
1729th Ave NE
1730th Ave NE
1731st Ave NE
1732nd Ave NE
1733rd Ave NE
1734th Ave NE
1735th Ave NE
1736th Ave NE
1737th Ave NE
1738th Ave NE
1739th Ave NE
1740th Ave NE
1741st Ave NE
1742nd Ave NE
1743rd Ave NE
1744th Ave NE
1745th Ave NE
1746th Ave NE
1747th Ave NE
1748th Ave NE
1749th Ave NE
1750th Ave NE
1751st Ave NE
1752nd Ave NE
1753rd Ave NE
1754th Ave NE
1755th Ave NE
1756th Ave NE
1757th Ave NE
1758th Ave NE
1759th Ave NE
1760th Ave NE
1761st Ave NE
1762nd Ave NE
1763rd Ave NE
1764th Ave NE
1765th Ave NE
1766th Ave NE
1767th Ave NE
1768th Ave NE
1769th Ave NE
1770th Ave NE
1771st Ave NE
1772nd Ave NE
1773rd Ave NE
1774th Ave NE
1775th Ave NE
1776th Ave NE
1777th Ave NE
1778th Ave NE
1779th Ave NE
1780th Ave NE
1781st Ave NE
1782nd Ave NE
1783rd Ave NE
1784th Ave NE
1785th Ave NE
1786th Ave NE
1787th Ave NE
1788th Ave NE
1789th Ave NE
1790th Ave NE
1791st Ave NE
1792nd Ave NE
1793rd Ave NE
1794th Ave NE
1795th Ave NE
1796th Ave NE
1797th Ave NE
1798th Ave NE
1799th Ave NE
1800th Ave NE
1801st Ave NE
1802nd Ave NE
1803rd Ave NE
1804th Ave NE
1805th Ave NE
1806th Ave NE
1807th Ave NE
1808th Ave NE
1809th Ave NE
1810th Ave NE
1811th Ave NE
1812th Ave NE
1813th Ave NE
1814th Ave NE
1815th Ave NE
1816th Ave NE
1817th Ave NE
1818th Ave NE
1819th Ave NE
1820th Ave NE
1821st Ave NE
1822nd Ave NE
1823rd Ave NE
1824th Ave NE
1825th Ave NE
1826th Ave NE
1827th Ave NE
1828th Ave NE
1829th Ave NE
1830th Ave NE
1831st Ave NE
1832nd Ave NE
1833rd Ave NE
1834th Ave NE
1835th Ave NE
1836th Ave NE
1837th Ave NE
1838th Ave NE
1839th Ave NE
1840th Ave NE
1841st Ave NE
1842nd Ave NE
1843rd Ave NE
1844th Ave NE
1845th Ave NE
1846th Ave NE
1847th Ave NE
1848th Ave NE
1849th Ave NE
1850th Ave NE
1851st Ave NE
1852nd Ave NE
1853rd Ave NE
1854th Ave NE
1855th Ave NE
1856th Ave NE
1857th Ave NE
1858th Ave NE
1859th Ave NE
1860th Ave NE
1861st Ave NE
1862nd Ave NE
1863rd Ave NE
1864th Ave NE
1865th Ave NE
1866th Ave NE
1867th Ave NE
1868th Ave NE
1869th Ave NE
1870th Ave NE
1871st Ave NE
1872nd Ave NE
1873rd Ave NE
1874th Ave NE
1875th Ave NE
1876th Ave NE
1877th Ave NE
1878th Ave NE
1879th Ave NE
1880th Ave NE
1881st Ave NE
1882nd Ave NE
1883rd Ave NE
1884th Ave NE
1885th Ave NE
1886th Ave NE
1887th Ave NE
1888th Ave NE
1889th Ave NE
1890th Ave NE
1891st Ave NE
1892nd Ave NE
1893rd Ave NE
1894th Ave NE
1895th Ave NE
1896th Ave NE
1897th Ave NE

GOVERNMENTAL UNIT REFERENCE MAP (2020): Eddy County, ND

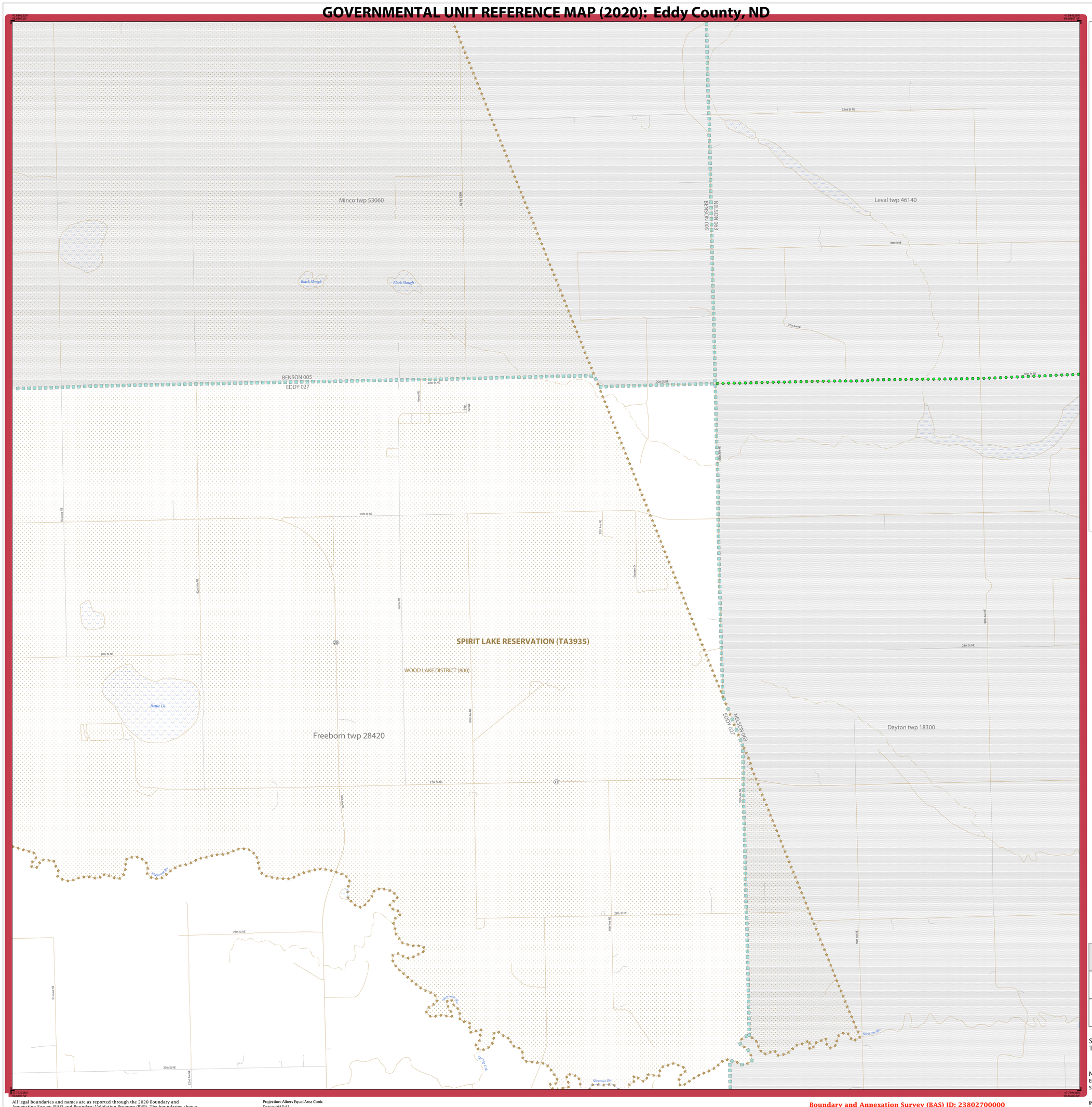

LEGEND

SYMBOL DESCRIPTION	SYMBOL	LABEL STYLE
Federal American Indian Reservation		L'ANSE RESERVATION (TA 1880)
Off-Reservation Trust Land		T1880
American Indian Tribal Subdivision		SHONTO (620)
Alaska Native Regional Corporation (ANRC)		*NANA ANRC 52120*
State (or statistically equivalent entity)		NEW YORK 36
County (or statistically equivalent entity)		ERIE 029
Minor Civil Division (MCD)[1]		Lee town 41460
Census County Division (CCD)[2]		*Jemez CCD 91650*
Consolidated City		MILFORD 47500
Incorporated Place[3]		Davis 18100
Census Designated Place (CDP)[2]		*Cochiti 16560*

DESCRIPTION	SYMBOL	DESCRIPTION	SYMBOL
Interstate	5	Water Body	*Pleasant Lake*
U.S. Highway	2	Swamp or Marsh	*Okefenokee Swamp*
State Highway	4	Glacier	*Bering Glacier*
Other Road	Marsh Ln	Airport, Airfield, or Helicopter Landing Pad	Dönärd Airport
Cul-de-sac		College or University	Coll/Univ
Circle		Military	Fort Belvoir
Geographic Offset or Corridor		Prison or Juvenile Detention Center	P/JDC
4WD Trail, Stairway, Alley, Walkway, or Ferry		Cemetery	Powell Cmtry
Railroad	Southern RR	Golf Course	Pinehurst GlfCrs
Pipeline or Power Line		National Park or Forest	Yosemite NP
Ridge or Fence		Other Park	St Francis Park
Property Line or Nonvisible Boundary		Outside Subject Area	
Perennial Stream	*Tumbling Cr*	Inset Area	A1
Intermittent Stream	*Piney Cr*		
Mountain Peak or Hill	*Mt. Baker*		

Where state, county, and/or MCD/CCD boundaries coincide, the map shows the boundary symbol for only the highest-ranking of these boundaries. Where American Indian reservation and American Indian tribal subdivision boundaries coincide, the map shows only the American Indian reservation boundaries.

Entity names are followed by either their FIPS code or census code; parentheses indicate a census code.

1 'MCD" indicates a false MCD. These are for Census Bureau use only.

2 The CCD and CDP boundaries represent statistical entities only and are not updated through the BAS.

3 Incorporated place name color corresponds to the incorporated place fill color.

Due to space limitations, some road names, along with other feature and geography names on the map, may not be shown.

The Census Bureau stores primary and alternate road names, but only primary road names are used to label the roads on these maps.

Key to Adjacent Sheets

4	5	
9	10	

Sheet Location within Entity

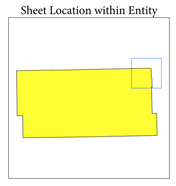

Sheet 5 of 15 PARENT sheets
Total Sheets: 17 (Index 1; Parent 15; Inset 1)

NAME: Eddy County (027)
ENTITY TYPE: County or statistically equivalent entity
ST: North Dakota (38)

INDEX OR PARENT SHEET #: 005
INSET SHEET #: 000000

2020 COUNTY REF MAP (PARENT)

5340238027000000005000000

All legal boundaries and names are as reported through the 2020 Boundary and Annexation Survey (BAS) and Boundary Validation Program (BVP). The boundaries shown on this map are for Census Bureau statistical data collection and tabulation purposes only; their depiction and designation for statistical purposes does not constitute a determination of jurisdictional authority or rights of ownership or entitlement.

Data Source: U.S. Census Bureau's MAF/TIGER database (TAB20), November 2020
Created by Geography Division: December 09, 2020

U.S. DEPARTMENT OF COMMERCE U.S. Census Bureau

Projection: Albers Equal Area Conic
Datum: NAD 83
Spheroid: GRS 80
1st Standard Parallel: 46 26 45
2nd Standard Parallel: 48 29 20
Central Meridian: -100 18 04
Latitude of Projection's Origin: 45 56 06
False Easting: 0
False Northing: 0

0 0.5 1 1.5 2 2.5 Kilometers
0 0.3 0.6 0.9 1.2 1.5 Miles
The plotted map scale is 1:17,500

N W E S

Boundary and Annexation Survey (BAS) ID: 23802700000
BAS Submission Deadline: March 1, 2021

PDF versions of the BAS maps are available at: www.census.gov/programs-surveys/bas/geographies.html

For more information, or to request additional maps, please email geo.bas@census.gov, call 1-800-972-5651, or visit www.census.gov/programs-surveys/bas.html.

United States Census Bureau

GOVERNMENTAL UNIT REFERENCE MAP (2020): Eddy County, ND

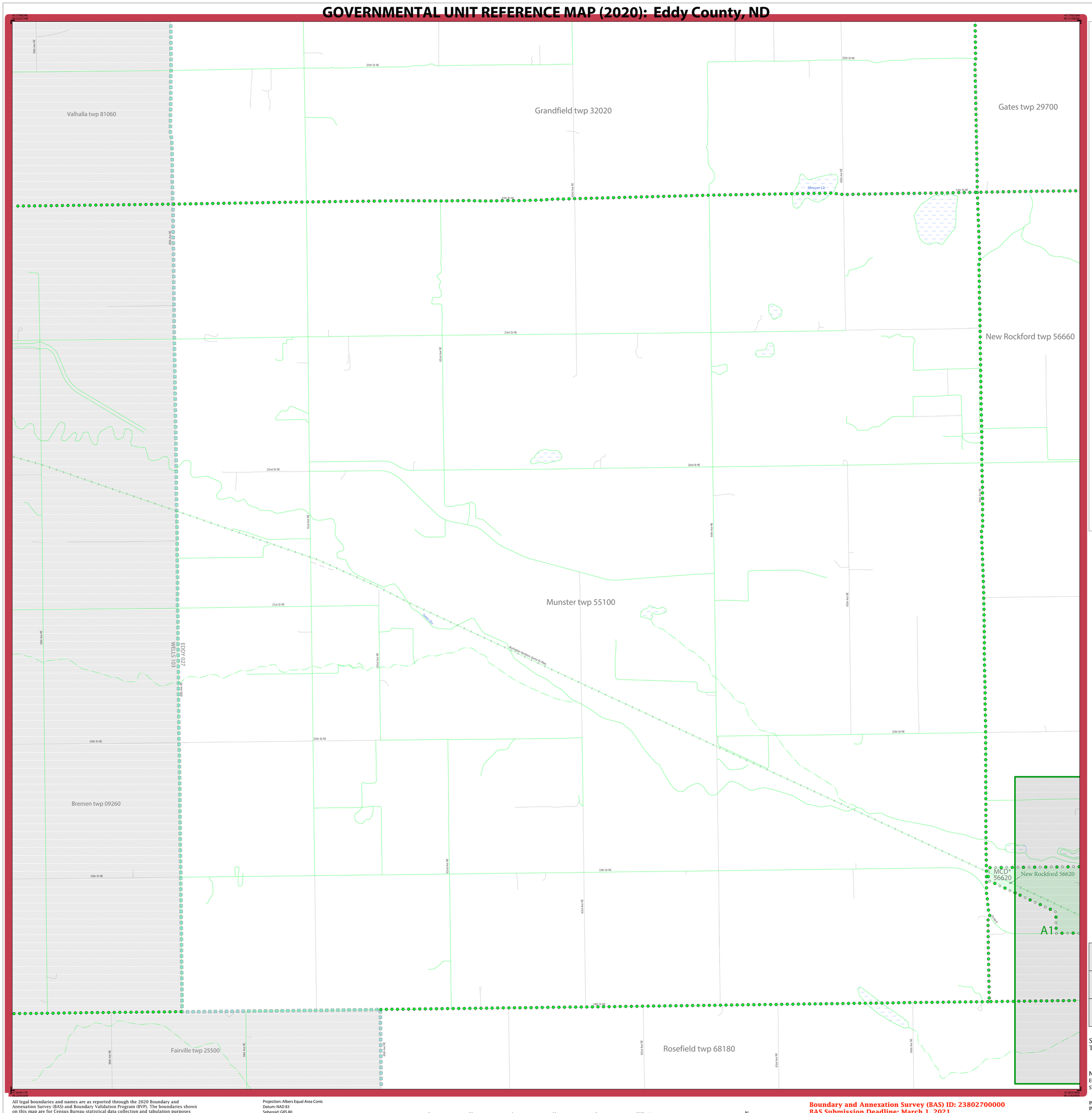

LEGEND

SYMBOL DESCRIPTION	SYMBOL	LABEL STYLE
Federal American Indian Reservation		L'ANSE RESERVATION (TA 1880)
Off-Reservation Trust Land		T1880
American Indian Tribal Subdivision		SHONTO (620)
Alaska Native Regional Corporation (ANRC)		*NANA ANRC 52120*
State (or statistically equivalent entity)		NEW YORK 36
County (or statistically equivalent entity)		ERIE 029
Minor Civil Division (MCD)[1]		Lee town 41460
Census County Division (CCD)[2]		*Jemez CCD 91650*
Consolidated City		MILFORD 47500
Incorporated Place[3]		Davis 18100
Census Designated Place (CDP)[2]		*Cochiti 16560*

DESCRIPTION	SYMBOL	DESCRIPTION	SYMBOL
Interstate	5	Water Body	*Pleasant Lake*
U.S. Highway	2	Swamp or Marsh	*Okefenokee Swamp*
State Highway	4	Glacier	*Bering Glacier*
Other Road	Marsh Ln	Airport, Airfield, or Helicopter Landing Pad	Dönärd Airfield
Cul-de-sac		College or University	Coll/Univ
Circle		Military	Fort Belvoir
Geographic Offset or Corridor		Prison or Juvenile Detention Center	P/JDC
4WD Trail, Stairway, Alley, Walkway, or Ferry		Cemetery	Powell Cmtry
Railroad	Southern RR	Golf Course	Pinehurst GlfCrs
Pipeline or Power Line		National Park or Forest	Yosemite NP
Ridge or Fence		Other Park	St Francis Park
Property Line or Nonvisible Boundary		Outside Subject Area	
Perennial Stream	*Tumbling Cr*	Inset Area	A1
Intermittent Stream	*Piney Cr*		
Mountain Peak or Hill	*Mt. Baker*		

Where state, county, and/or MCD/CCD boundaries coincide, the map shows the boundary symbol for only the highest-ranking of these boundaries. Where American Indian reservation and American Indian tribal subdivision boundaries coincide, the map shows only the American Indian reservation boundaries.

Entity names are followed by either their FIPS code or census code; parentheses indicate a census code.

1 'MCD*' indicates a false MCD. These are for Census Bureau use only.

2 The CCD and CDP boundaries represent statistical entities only and are not updated through the BAS.

3 Incorporated place name color corresponds to the incorporated place fill color.

Due to space limitations, some road names, along with other feature and geography names on the map, may not be shown.

The Census Bureau stores primary and alternate road names, but only primary road names are used to label the roads on these maps.

Key to Adjacent Sheets

	1	2
	6	7
	11	12

Sheet Location within Entity

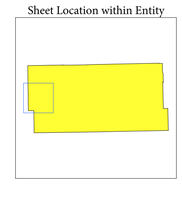

Sheet 6 of 15 PARENT sheets
Total Sheets: 17 (Index 1; Parent 15; Inset 1)

NAME: Eddy County (027)
ENTITY TYPE: County or statistically equivalent entity
ST: North Dakota (38)

INDEX OR PARENT SHEET #: 006
INSET SHEET #: 000000

2020 COUNTY REF MAP (PARENT)

5340238027000000006000000

All legal boundaries and names are as reported through the 2020 Boundary and Annexation Survey (BAS) and Boundary Validation Program (BVP). The boundaries shown on this map are for Census Bureau statistical data collection and tabulation purposes only; their depiction and designation for statistical purposes does not constitute a determination of jurisdictional authority or rights of ownership or entitlement.

Data Source: U.S. Census Bureau's MAF/TIGER database (TAB20), November 2020
Created by: Geography Division: December 09, 2020

U.S. DEPARTMENT OF COMMERCE U.S. Census Bureau

Projection: Albers Equal Area Conic
Datum: NAD 83
Spheroid: GRS 80
1st Standard Parallel: 46 26 45
2nd Standard Parallel: 48 29 20
Central Meridian: -100 18 04
Latitude of Projection's Origin: 45 56 06
False Easting: 0
False Northing: 0

0 0.5 1 1.5 2 2.5 Kilometers
0 0.3 0.6 0.9 1.2 1.5 Miles
The plotted map scale is 1:17,500

N W E S

Boundary and Annexation Survey (BAS) ID: 23802700000
BAS Submission Deadline: March 1, 2021

PDF versions of the BAS maps are available at:
www.census.gov/programs-surveys/bas/geographies.html

For more information, or to request additional maps, please email geo.bas@census.gov, call 1-800-972-5651, or visit www.census.gov/programs-surveys/bas.html.

United States Census Bureau

GOVERNMENTAL UNIT REFERENCE MAP (2020): Eddy County, ND

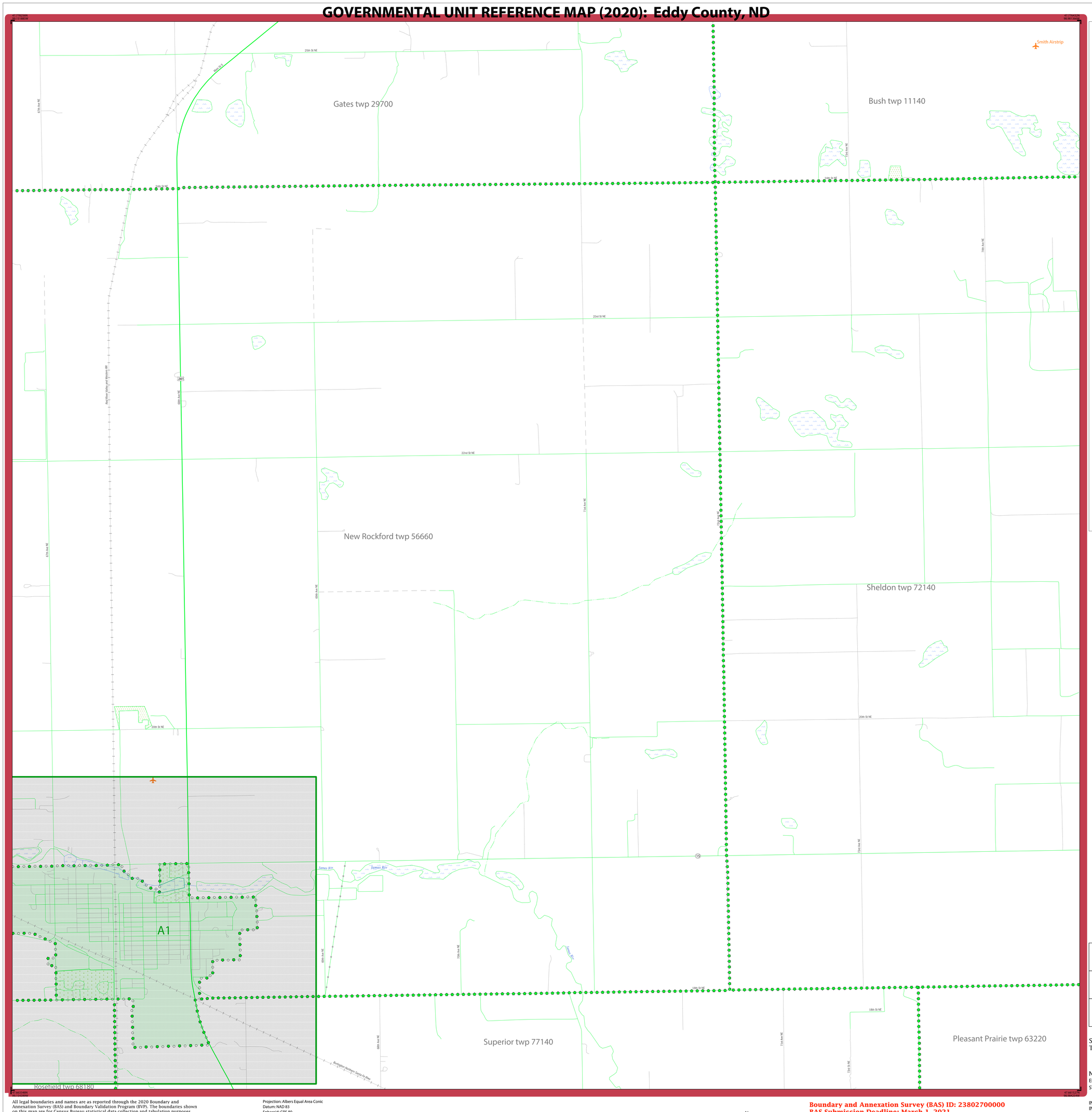

LEGEND

SYMBOL DESCRIPTION	SYMBOL	LABEL STYLE
Federal American Indian Reservation		L'ANSE RESERVATION (TA 1880)
Off-Reservation Trust Land		T1880
American Indian Tribal Subdivision		SHONTO (620)
Alaska Native Regional Corporation (ANRC)		*NANA ANRC 52120*
State (or statistically equivalent entity)		NEW YORK 36
County (or statistically equivalent entity)		ERIE 029
Minor Civil Division (MCD)[1]		Lee town 41460
Census County Division (CCD)[2]		*Jemez CCD 91650*
Consolidated City		MILFORD 47500
Incorporated Place[3]		Davis 18100
Census Designated Place (CDP)[2]		*Cochiti 16560*

DESCRIPTION	SYMBOL	DESCRIPTION	SYMBOL
Interstate	5	Water Body	Pleasant Lake
U.S. Highway	2	Swamp or Marsh	Okefenokee Swamp
State Highway	4	Glacier	Bering Glacier
Other Road	Marsh Ln	Airport, Airfield, or Helicopter Landing Pad	Dönärd Airfield
Cul-de-sac		College or University	Coll/Univ
Circle		Military	Fort Belvoir
Geographic Offset or Corridor		Prison or Juvenile Detention Center	P/JDC
4WD Trail, Stairway, Alley, Walkway, or Ferry		Cemetery	Powell Cmtry
Railroad	Southern RR	Golf Course	Pinehurst GlfCrs
Pipeline or Power Line		National Park or Forest	Yosemite NP
Ridge or Fence		Other Park	St Francis Park
Property Line or Nonvisible Boundary		Outside Subject Area	
Perennial Stream	Tumbling Cr	Inset Area	A1
Intermittent Stream	Piney Cr		
Mountain Peak or Hill	Mt. Baker		

Where state, county, and/or MCD/CCD boundaries coincide, the map shows the boundary symbol for only the highest-ranking of these boundaries. Where American Indian reservation and American Indian tribal subdivision boundaries coincide, the map shows only the American Indian reservation boundaries.

Entity names are followed by either their FIPS code or census code; parentheses indicate a census code.

1 'MCD*' indicates a false MCD. These are for Census Bureau use only.

2 The CCD and CDP boundaries represent statistical entities only and are not updated through the BAS.

3 Incorporated place name color corresponds to the incorporated place fill color.

Due to space limitations, some road names, along with other feature and geography names on the map, may not be shown.

The Census Bureau stores primary and alternate road names, but only primary road names are used to label the roads on these maps.

Key to Adjacent Sheets

1	2	3
6	7	8
11	12	13

Sheet Location within Entity

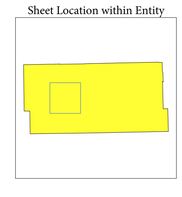

Sheet 7 of 15 PARENT sheets
Total Sheets: 17 (Index 1; Parent 15; Inset 1)

NAME: Eddy County (027)
ENTITY TYPE: County or statistically equivalent entity
ST: North Dakota (38)

INDEX OR PARENT SHEET #: 007
INSET SHEET #: 000000

2020 COUNTY REF MAP (PARENT)

5340238027000000007000000

All legal boundaries and names are as reported through the 2020 Boundary and Annexation Survey (BAS) and Boundary Validation Program (BVP). The boundaries shown on this map are for Census Bureau statistical data collection and tabulation purposes only; their depiction and designation for statistical purposes does not constitute a determination of jurisdictional authority or rights of ownership or entitlement.

Data Source: U.S. Census Bureau's MAF/TIGER database (TAB20), November 2020
Created by: Geography Division: December 09, 2020

U.S. DEPARTMENT OF COMMERCE U.S. Census Bureau

Projection: Albers Equal Area Conic
Datum: NAD 83
Spheroid: GRS 80
1st Standard Parallel: 46 26 45
2nd Standard Parallel: 48 29 20
Central Meridian: -100 18 04
Latitude of Projection's Origin: 45 56 06
False Easting: 0
False Northing: 0

0 0.5 1 1.5 2 2.5 Kilometers
0 0.3 0.6 0.9 1.2 1.5 Miles
The plotted map scale is 1:17,500

N W E S

Boundary and Annexation Survey (BAS) ID: 23802700000
BAS Submission Deadline: March 1, 2021

PDF versions of the BAS maps are available at:
www.census.gov/programs-surveys/bas/geographies.html

For more information, or to request additional maps, please email geo.bas@census.gov, call 1-800-972-5651, or visit www.census.gov/programs-surveys/bas.html.

GOVERNMENTAL UNIT REFERENCE MAP (2020): Eddy County, ND

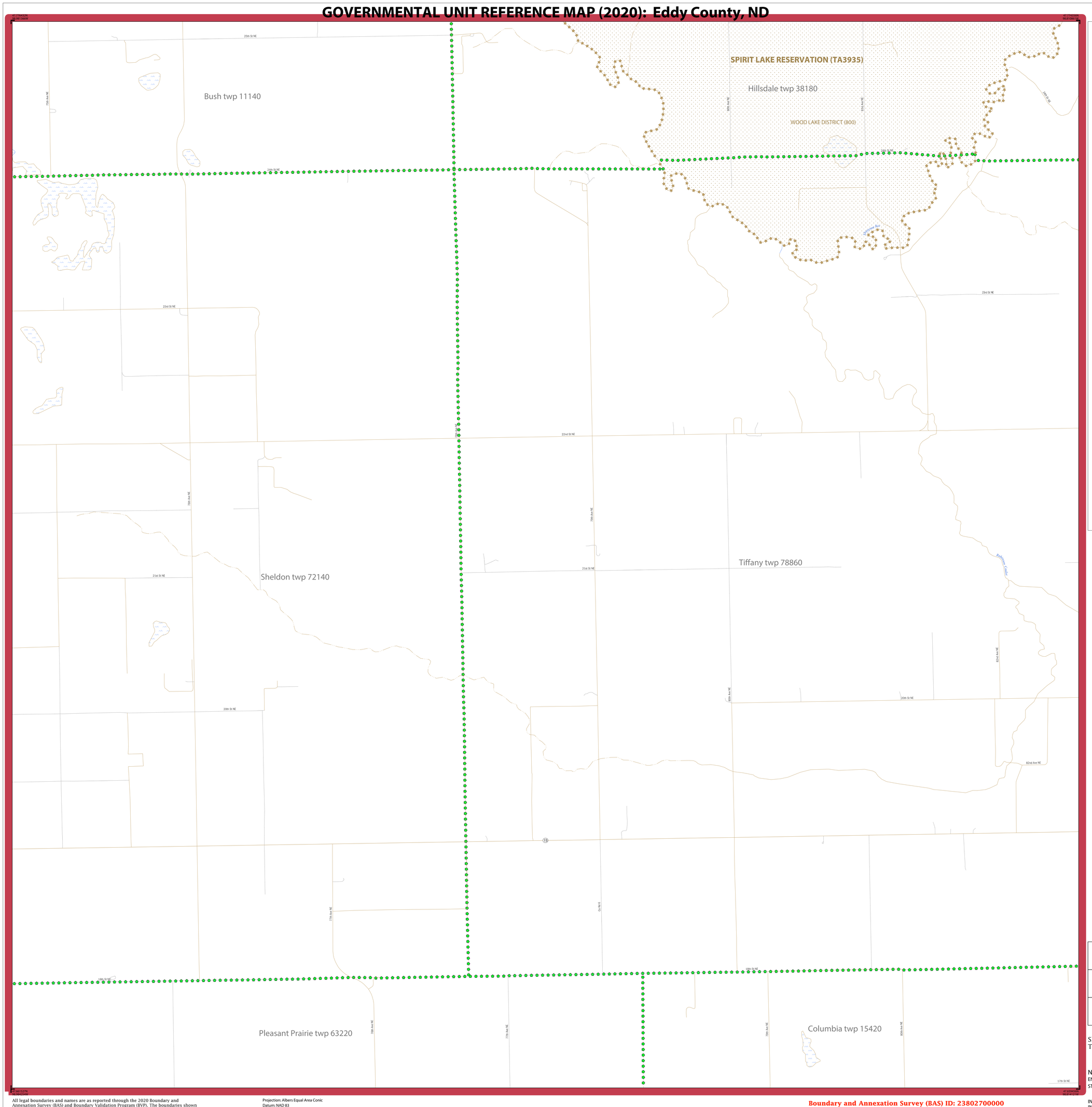

LEGEND

SYMBOL DESCRIPTION	SYMBOL	LABEL STYLE
Federal American Indian Reservation		L'ANSE RESERVATION (TA 1880)
Off-Reservation Trust Land		T1880
American Indian Tribal Subdivision		SHONTO (620)
Alaska Native Regional Corporation (ANRC)		*NANA ANRC 52120*
State (or statistically equivalent entity)		NEW YORK 36
County (or statistically equivalent entity)		ERIE 029
Minor Civil Division (MCD)[1]		Lee town 41460
Census County Division (CCD)[2]		*Jemez CCD 91650*
Consolidated City		MILFORD 47500
Incorporated Place[3]		Davis 18100
Census Designated Place (CDP)[2]		*Cochiti 16560*

DESCRIPTION	SYMBOL
Interstate	5
U.S. Highway	2
State Highway	4
Other Road	Marsh Ln
Cul-de-sac	
Circle	
Geographic Offset or Corridor	
4WD Trail, Stairway, Alley, Walkway, or Ferry	
Railroad	Southern RR
Pipeline or Power Line	
Ridge or Fence	
Property Line or Nonvisible Boundary	
Perennial Stream	Tumbling Cr
Intermittent Stream	Piney Cr
Mountain Peak or Hill	Mt. Baker

DESCRIPTION	SYMBOL
Water Body	Pleasant Lake
Swamp or Marsh	Okefenokee Swamp
Glacier	Bering Glacier
Airport, Airfield, or Helicopter Landing Pad	Donald Airport
College or University	Coll/Univ
Military	Fort Belvoir
Prison or Juvenile Detention Center	P/JDC
Cemetery	Powell Cmtry
Golf Course	Pinehurst GlfCrs
National Park or Forest	Yosemite NP
Other Park	St Francis Park
Outside Subject Area	
Inset Area	A1

Where state, county, and/or MCD/CCD boundaries coincide, the map shows the boundary symbol for only the highest-ranking of these boundaries. Where American Indian reservation and American Indian tribal subdivision boundaries coincide, the map shows only the American Indian reservation boundaries.

Entity names are followed by either their FIPS code or census code; parentheses indicate a census code.

1 'MCD*' indicates a false MCD. These are for Census Bureau use only.

2 The CCD and CDP boundaries represent statistical entities only and are not updated through the BAS.

3 Incorporated place name color corresponds to the incorporated place fill color.

Due to space limitations, some road names, along with other feature and geography names on the map, may not be shown.

The Census Bureau stores primary and alternate road names, but only primary road names are used to label the roads on these maps.

Key to Adjacent Sheets

2	3	4
7	8	9
12	13	14

Sheet Location within Entity

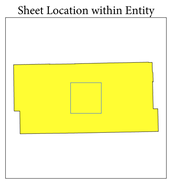

Sheet 8 of 15 PARENT sheets
Total Sheets: 17 (Index 1; Parent 15; Inset 1)

NAME: Eddy County (027)
ENTITY TYPE: County or statistically equivalent entity
ST: North Dakota (38)

INDEX OR PARENT SHEET #: 008
INSET SHEET #: 000000

2020 COUNTY REF MAP (PARENT)

5340238027000000008000000

All legal boundaries and names are as reported through the 2020 Boundary and Annexation Survey (BAS) and Boundary Validation Program (BVP). The boundaries shown on this map are for Census Bureau statistical data collection and tabulation purposes only; their depiction and designation for statistical purposes does not constitute a determination of jurisdictional authority or rights of ownership or entitlement.

Data Source: U.S. Census Bureau's MAF/TIGER database (TAB20), November 2020
Created by Geography Division: December 09, 2020

U.S. DEPARTMENT OF COMMERCE U.S. Census Bureau

Projection: Albers Equal Area Conic
Datum: NAD 83
Spheroid: GRS 80
1st Standard Parallel: 46 26 45
2nd Standard Parallel: 48 29 20
Central Meridian: -100 18 04
Latitude of Projection's Origin: 45 56 06
False Easting: 0
False Northing: 0

0 0.5 1 1.5 2 2.5 Kilometers
0 0.3 0.6 0.9 1.2 1.5 Miles
The plotted map scale is 1:17,500

N W E S

Boundary and Annexation Survey (BAS) ID: 23802700000
BAS Submission Deadline: March 1, 2021

PDF versions of the BAS maps are available at:
www.census.gov/programs-surveys/bas/geographies.html

For more information, or to request additional maps, please email geo.bas@census.gov, call 1-800-972-5651, or visit www.census.gov/programs-surveys/bas.html.

United States Census Bureau

GOVERNMENTAL UNIT REFERENCE MAP (2020): Eddy County, ND

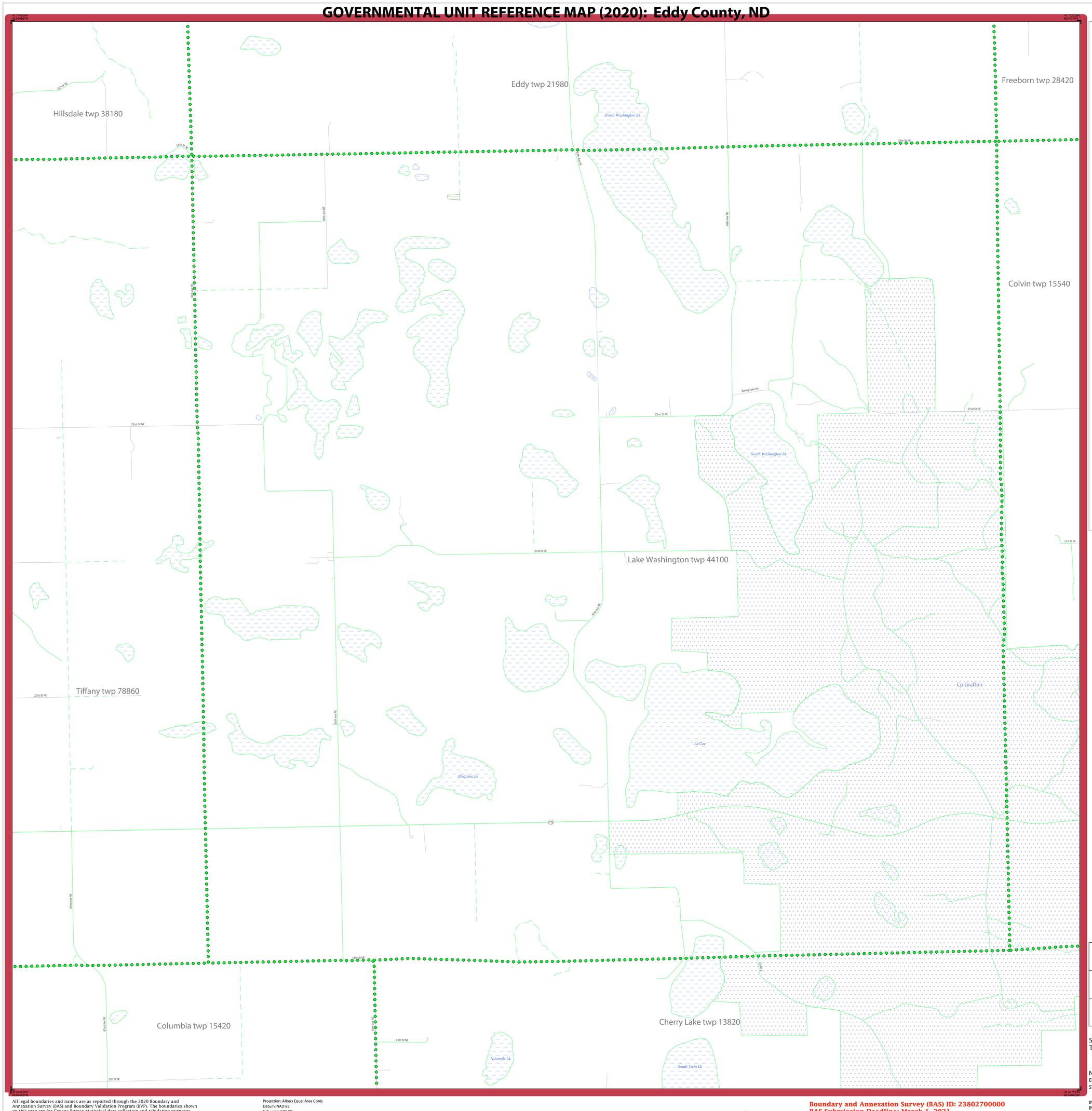

LEGEND

SYMBOL DESCRIPTION	SYMBOL	LABEL STYLE
Federal American Indian Reservation		L'ANSE RESERVATION (TA 1880)
Off-Reservation Trust Land		T1880
American Indian Tribal Subdivision		SHONTO (620)
Alaska Native Regional Corporation (ANRC)		*NANA ANRC 52120*
State (or statistically equivalent entity)		NEW YORK 36
County (or statistically equivalent entity)		ERIE 029
Minor Civil Division (MCD)[1]		Lee town 41460
Census County Division (CCD)[2]		*Jemez CCD 91650*
Consolidated City		MILFORD 47500
Incorporated Place[3]		Davis 18100
Census Designated Place (CDP)[2]		*Cochiti 16560*

DESCRIPTION	SYMBOL	DESCRIPTION	SYMBOL
Interstate	5	Water Body	*Pleasant Lake*
U.S. Highway	2	Swamp or Marsh	*Okefenokee Swamp*
State Highway	4	Glacier	*Bering Glacier*
Other Road	Marsh Ln	Airport, Airfield, or Helicopter Landing Pad	Donald Airport
Cul-de-sac		College or University	Coll/Univ
Circle		Military	Fort Belvoir
Geographic Offset or Corridor		Prison or Juvenile Detention Center	P/JDC
4WD Trail, Stairway, Alley, Walkway, or Ferry		Cemetery	Powell Cmtry
Railroad	Southern RR	Golf Course	Pinehurst GlfCrs
Pipeline or Power Line		National Park or Forest	Yosemite NP
Ridge or Fence		Other Park	St Francis Park
Property Line or Nonvisible Boundary		Outside Subject Area	
Perennial Stream	*Tumbling Cr*	Inset Area	A1
Intermittent Stream	*Piney Cr*		
Mountain Peak or Hill	*Mt. Baker*		

Where state, county, and/or MCD/CCD boundaries coincide, the map shows the boundary symbol for only the highest-ranking of these boundaries. Where American Indian reservation and American Indian tribal subdivision boundaries coincide, the map shows only the American Indian reservation boundaries.

Entity names are followed by either their FIPS code or census code; parentheses indicate a census code.

1 'MCD*' indicates a false MCD. These are for Census Bureau use only.

2 The CCD and CDP boundaries represent statistical entities only and are not updated through the BAS.

3 Incorporated place name color corresponds to the incorporated place fill color.

Due to space limitations, some road names, along with other feature and geography names on the map, may not be shown.

The Census Bureau stores primary and alternate road names, but only primary road names are used to label the roads on these maps.

Key to Adjacent Sheets

3	4	5
8	9	10
13	14	15

Sheet Location within Entity

Sheet 9 of 15 PARENT sheets
Total Sheets: 17 (Index 1; Parent 15; Inset 1)

NAME: Eddy County (027)
ENTITY TYPE: County or statistically equivalent entity
ST: North Dakota (38)

INDEX OR PARENT SHEET #: 009
INSET SHEET #: 000000

2020 COUNTY REF MAP (PARENT)

5340238027000000009000000

All legal boundaries and names are as reported through the 2020 Boundary and Annexation Survey (BAS) and Boundary Validation Program (BVP). The boundaries shown on this map are for Census Bureau statistical data collection and tabulation purposes only; their depiction and designation for statistical purposes does not constitute a determination of jurisdictional authority or rights of ownership or entitlement.

Data Source: U.S. Census Bureau's MAF/TIGER database (TAB20), November 2020
Created by Geography Division: December 09, 2020

U.S. DEPARTMENT OF COMMERCE U.S. Census Bureau

Projection: Albers Equal Area Conic
Datum: NAD 83
Spheroid: GRS 80
1st Standard Parallel: 46 26 45
2nd Standard Parallel: 48 29 20
Central Meridian: -100 18 04
Latitude of Projection's Origin: 45 56 06
False Easting: 0
False Northing: 0

0 0.5 1 1.5 2 2.5 Kilometers
0 0.3 0.6 0.9 1.2 1.5 Miles
The plotted map scale is 1:17,500

N W E S

Boundary and Annexation Survey (BAS) ID: 23802700000
BAS Submission Deadline: March 1, 2021

PDF versions of the BAS maps are available at:
www.census.gov/programs-surveys/bas/geographies.html

For more information, or to request additional maps, please email geo.bas@census.gov, call 1-800-972-5651, or visit www.census.gov/programs-surveys/bas.html.

United States Census Bureau

GOVERNMENTAL UNIT REFERENCE MAP (2020): Eddy County, ND

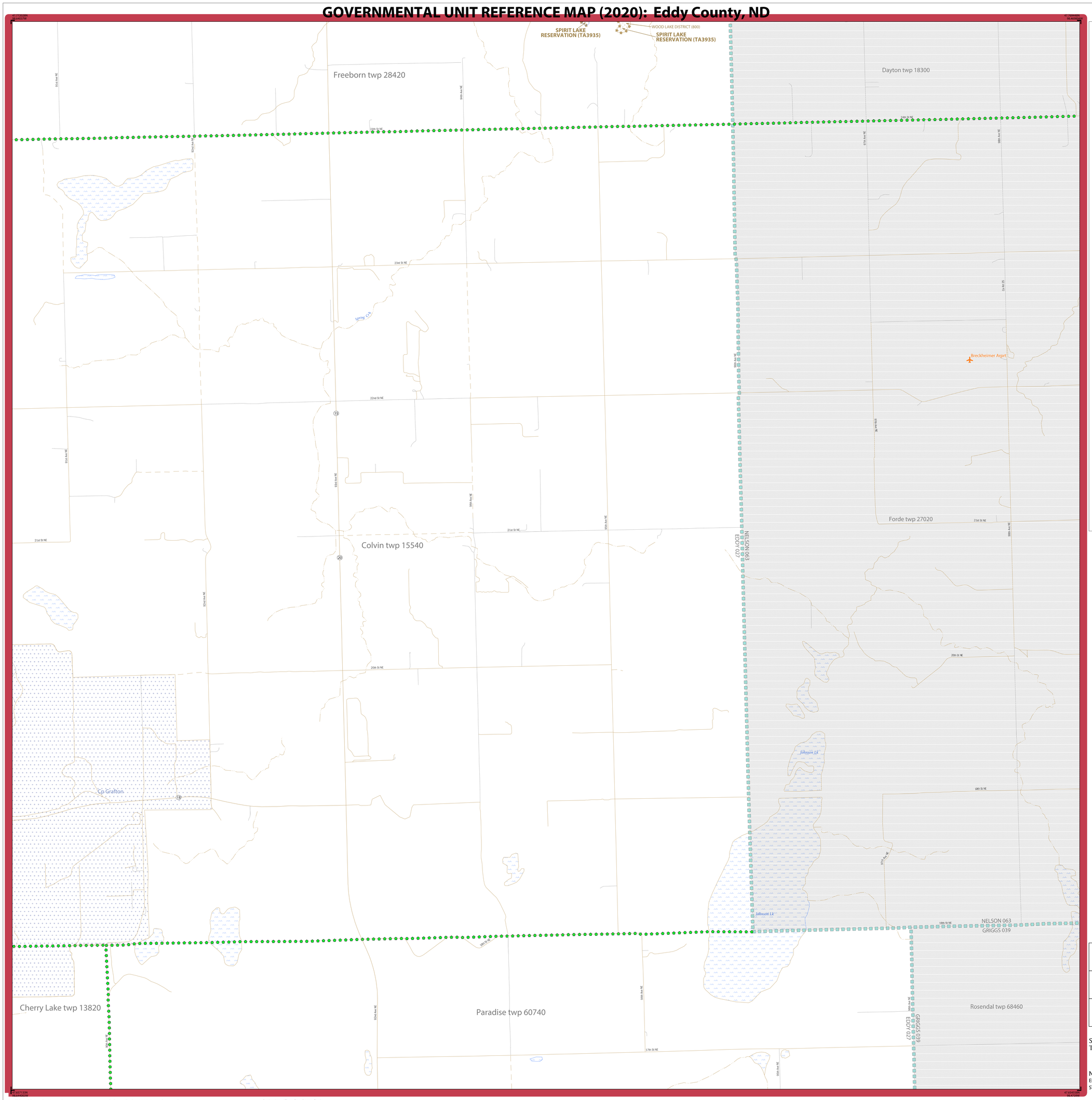

LEGEND

SYMBOL DESCRIPTION	SYMBOL	LABEL STYLE
Federal American Indian Reservation		L'ANSE RESERVATION (TA 1880)
Off-Reservation Trust Land		T1880
American Indian Tribal Subdivision		SHONTO (620)
Alaska Native Regional Corporation (ANRC)		*NANA ANRC 52120*
State (or statistically equivalent entity)		NEW YORK 36
County (or statistically equivalent entity)		ERIE 029
Minor Civil Division (MCD)[1]		Lee town 41460
Census County Division (CCD)[2]		*Jemez CCD 91650*
Consolidated City		MILFORD 47500
Incorporated Place[3]		Davis 18100
Census Designated Place (CDP)[2]		*Cochiti 16560*

DESCRIPTION	SYMBOL	DESCRIPTION	SYMBOL
Interstate	5	Water Body	*Pleasant Lake*
U.S. Highway	2	Swamp or Marsh	*Okefenokee Swamp*
State Highway	4	Glacier	*Bering Glacier*
Other Road	Marsh Ln	Airport, Airfield, or Helicopter Landing Pad	Dönärd Airfield
Cul-de-sac		College or University	Coll/Univ
Circle		Military	Fort Belvoir
Geographic Offset or Corridor		Prison or Juvenile Detention Center	P/JDC
4WD Trail, Stairway, Alley, Walkway, or Ferry		Cemetery	Powell Cmtry
Railroad	Southern RR	Golf Course	Pinehurst GlfCrs
Pipeline or Power Line		National Park or Forest	Yosemite NP
Ridge or Fence		Other Park	St Francis Park
Property Line or Nonvisible Boundary		Outside Subject Area	
Perennial Stream	*Tumbling Cr*	Inset Area	A1
Intermittent Stream	*Piney Cr*		
Mountain Peak or Hill	*Mt. Baker*		

Where state, county, and/or MCD/CCD boundaries coincide, the map shows the boundary symbol for only the highest-ranking of these boundaries. Where American Indian reservation and American Indian tribal subdivision boundaries coincide, the map shows only the American Indian reservation boundaries.

Entity names are followed by either their FIPS code or census code; parentheses indicate a census code.

1 'MCD*' indicates a false MCD. These are for Census Bureau use only.

2 The CCD and CDP boundaries represent statistical entities only and are not updated through the BAS.

3 Incorporated place name color corresponds to the incorporated place fill color.

Due to space limitations, some road names, along with other feature and geography names on the map, may not be shown.

The Census Bureau stores primary and alternate road names, but only primary road names are used to label the roads on these maps.

Key to Adjacent Sheets

4	5	
9	10	
14	15	

Sheet Location within Entity

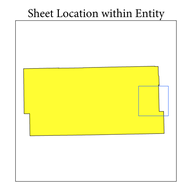

Sheet 10 of 15 PARENT sheets
Total Sheets: 17 (Index 1; Parent 15; Inset 1)

NAME: Eddy County (027)
ENTITY TYPE: County or statistically equivalent entity
ST: North Dakota (38)

INDEX OR PARENT SHEET #: 010
INSET SHEET #: 000000

2020 COUNTY REF MAP (PARENT)

5340238027000000010000000

All legal boundaries and names are as reported through the 2020 Boundary and Annexation Survey (BAS) and Boundary Validation Program (BVP). The boundaries shown on this map are for Census Bureau statistical data collection and tabulation purposes only; their depiction and designation for statistical purposes does not constitute a determination of jurisdictional authority or rights of ownership or entitlement.

Data Source: U.S. Census Bureau's MAF/TIGER database (TAB20), November 2020
Created by Geography Division: December 09, 2020

U.S. DEPARTMENT OF COMMERCE U.S. Census Bureau

Projection: Albers Equal Area Conic
Datum: NAD 83
Spheroid: GRS 80
1st Standard Parallel: 46 26 45
2nd Standard Parallel: 48 29 20
Central Meridian: -100 18 04
Latitude of Projection's Origin: 45 56 06
False Easting: 0
False Northing: 0

0 0.5 1 1.5 2 2.5 Kilometers
0 0.3 0.6 0.9 1.2 1.5 Miles
The plotted map scale is 1:117,500

N W E S

Boundary and Annexation Survey (BAS) ID: 23802700000
BAS Submission Deadline: March 1, 2021

PDF versions of the BAS maps are available at:
www.census.gov/programs-surveys/bas/geographies.html

For more information, or to request additional maps, please email geo.bas@census.gov, call 1-800-972-5651, or visit www.census.gov/programs-surveys/bas.html.

GOVERNMENTAL UNIT REFERENCE MAP (2020): Eddy County, ND

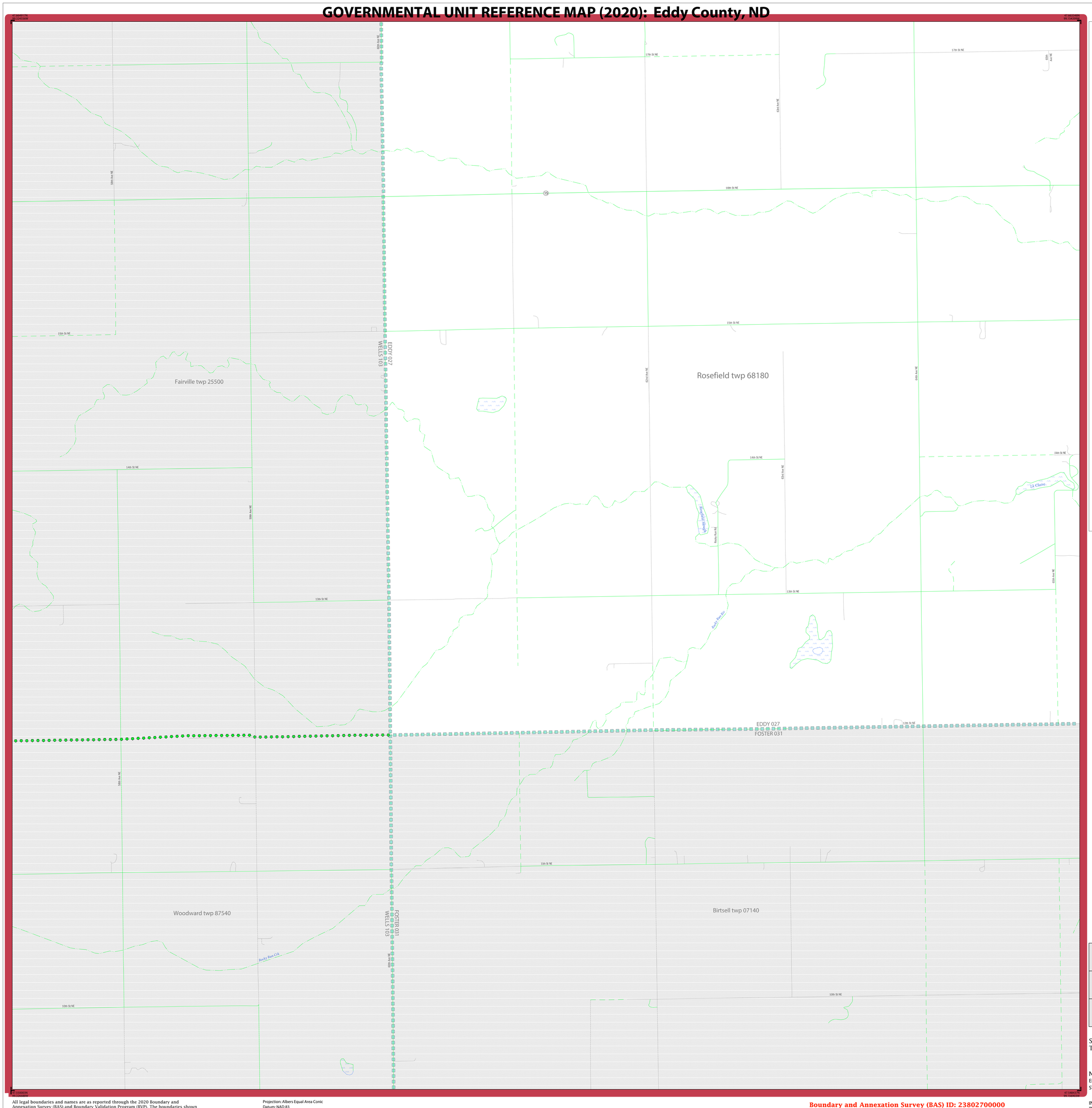

LEGEND

SYMBOL DESCRIPTION	SYMBOL	LABEL STYLE
Federal American Indian Reservation		L'ANSE RESERVATION (TA 1880)
Off-Reservation Trust Land		T1880
American Indian Tribal Subdivision		SHONTO (620)
Alaska Native Regional Corporation (ANRC)		*NANA ANRC 52120*
State (or statistically equivalent entity)		NEW YORK 36
County (or statistically equivalent entity)		ERIE 029
Minor Civil Division (MCD)[1]		Lee town 41460
Census County Division (CCD)[2]		*Jemez CCD 91650*
Consolidated City		MILFORD 47500
Incorporated Place[3]		Davis 18100
Census Designated Place (CDP)[2]		*Cochiti 16560*

DESCRIPTION	SYMBOL	DESCRIPTION	SYMBOL
Interstate	5	Water Body	*Pleasant Lake*
U.S. Highway	2	Swamp or Marsh	*Okefenokee Swamp*
State Highway	4	Glacier	*Bering Glacier*
Other Road	Marsh Ln	Airport, Airfield, or Helicopter Landing Pad	Dönärd Airfield
Cul-de-sac		College or University	Coll/Univ
Circle		Military	Fort Belvoir
Geographic Offset or Corridor		Prison or Juvenile Detention Center	P/JDC
4WD Trail, Stairway, Alley, Walkway, or Ferry		Cemetery	Powell Cmtry
Railroad	Southern RR	Golf Course	Pinehurst GlfCrs
Pipeline or Power Line		National Park or Forest	Yosemite NP
Ridge or Fence		Other Park	St Francis Park
Property Line or Nonvisible Boundary		Outside Subject Area	
Perennial Stream	*Tumbling Cr*	Inset Area	A1
Intermittent Stream	*Piney Cr*		
Mountain Peak or Hill	*Mt. Baker*		

Where state, county, and/or MCD/CCD boundaries coincide, the map shows the boundary symbol for only the highest-ranking of these boundaries. Where American Indian reservation and American Indian tribal subdivision boundaries coincide, the map shows only the American Indian reservation boundaries.

Entity names are followed by either their FIPS code or census code; parentheses indicate a census code.

1 'MCD*' indicates a false MCD. These are for Census Bureau use only.

2 The CCD and CDP boundaries represent statistical entities only and are not updated through the BAS.

3 Incorporated place name color corresponds to the incorporated place fill color.

Due to space limitations, some road names, along with other feature and geography names on the map, may not be shown.

The Census Bureau stores primary and alternate road names, but only primary road names are used to label the roads on these maps.

Key to Adjacent Sheets

	6	7
	11	12

Sheet Location within Entity

Sheet 11 of 15 PARENT sheets
Total Sheets: 17 (Index 1; Parent 15; Inset 1)

NAME: Eddy County (027)
ENTITY TYPE: County or statistically equivalent entity
ST: North Dakota (38)

INDEX OR PARENT SHEET #: 011
INSET SHEET #: 000000

2020 COUNTY REF MAP (PARENT)

5340238027000000011000000

All legal boundaries and names are as reported through the 2020 Boundary and Annexation Survey (BAS) and Boundary Validation Program (BVP). The boundaries shown on this map are for Census Bureau statistical data collection and tabulation purposes only; their depiction and designation for statistical purposes does not constitute a determination of jurisdictional authority or rights of ownership or entitlement.

Data Source: U.S. Census Bureau's MAF/TIGER database (TAB20), November 2020
Created by Geography Division: December 09, 2020

U.S. DEPARTMENT OF COMMERCE U.S. Census Bureau

Projection: Albers Equal Area Conic
Datum: NAD 83
Spheroid: GRS 80
1st Standard Parallel: 46 26 45
2nd Standard Parallel: 48 29 20
Central Meridian: -100 18 04
Latitude of Projection's Origin: 45 56 06
False Easting: 0
False Northing: 0

0 0.5 1 1.5 2 2.5 Kilometers
0 0.3 0.6 0.9 1.2 1.5 Miles
The plotted map scale is 1:17,500

N W E S

Boundary and Annexation Survey (BAS) ID: 23802700000
BAS Submission Deadline: March 1, 2021

PDF versions of the BAS maps are available at:
www.census.gov/programs-surveys/bas/geographies.html

For more information, or to request additional maps, please email geo.bas@census.gov, call 1-800-972-5651, or visit www.census.gov/programs-surveys/bas.html.

United States Census Bureau

GOVERNMENTAL UNIT REFERENCE MAP (2020): Eddy County, ND

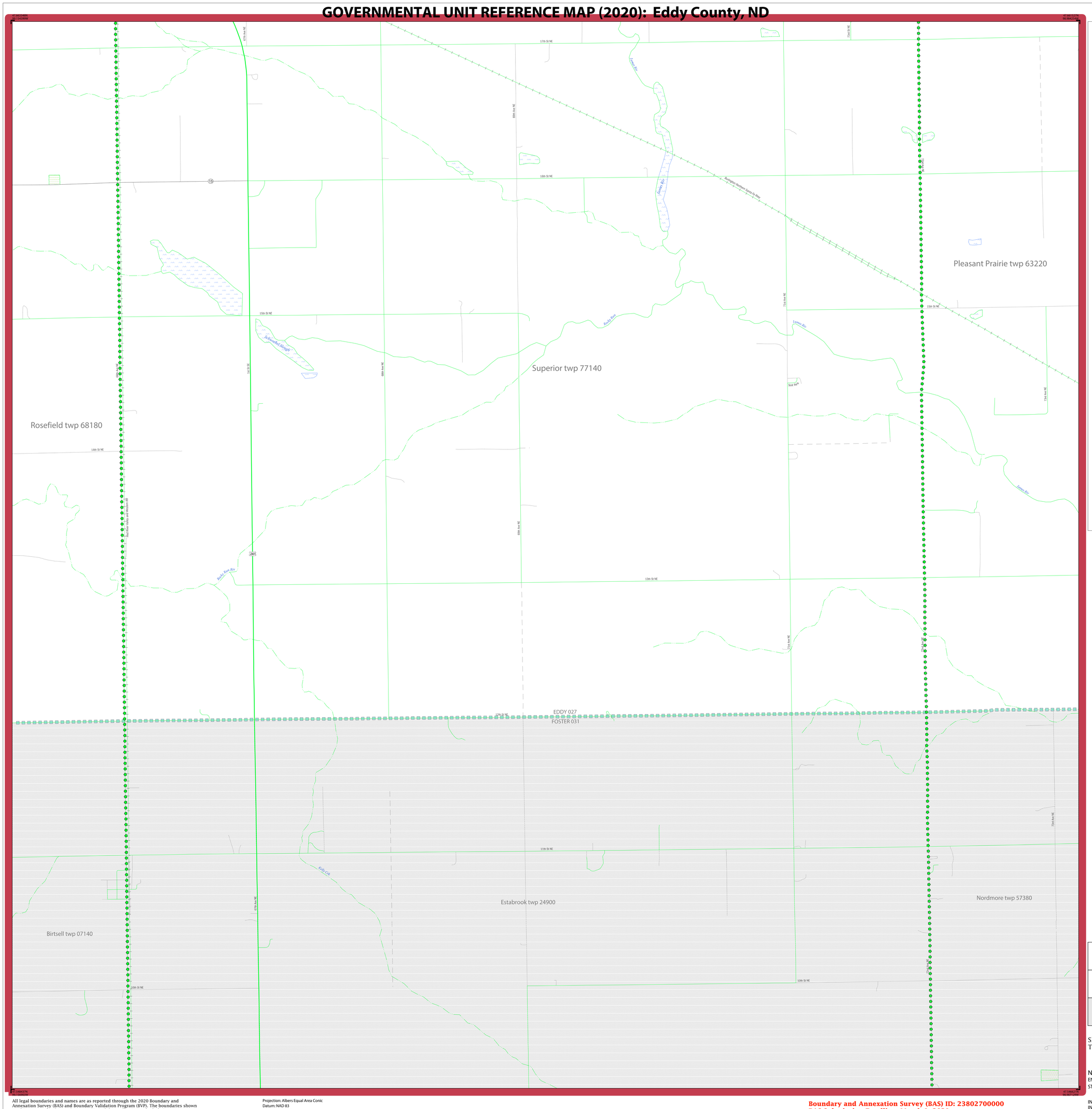

LEGEND

SYMBOL DESCRIPTION	SYMBOL	LABEL STYLE
Federal American Indian Reservation		L'ANSE RESERVATION (TA 1880)
Off-Reservation Trust Land		T1880
American Indian Tribal Subdivision		SHONTO (620)
Alaska Native Regional Corporation (ANRC)		*NANA ANRC 52120*
State (or statistically equivalent entity)		NEW YORK 36
County (or statistically equivalent entity)		ERIE 029
Minor Civil Division (MCD)[1]		Lee town 41460
Census County Division (CCD)[2]		*Jemez CCD 91650*
Consolidated City		MILFORD 47500
Incorporated Place[3]		Davis 18100
Census Designated Place (CDP)[2]		*Cochiti 16560*

DESCRIPTION	SYMBOL	DESCRIPTION	SYMBOL
Interstate	5	Water Body	*Pleasant Lake*
U.S. Highway	2	Swamp or Marsh	*Okefenokee Swamp*
State Highway	4	Glacier	*Bering Glacier*
Other Road	Marsh Ln	Airport, Airfield, or Helicopter Landing Pad	Dönärd Airfield
Cul-de-sac		College or University	Coll/Univ
Circle		Military	Fort Belvoir
Geographic Offset or Corridor		Prison or Juvenile Detention Center	P/JDC
4WD Trail, Stairway, Alley, Walkway, or Ferry		Cemetery	Powell Cmtry
Railroad	Southern RR	Golf Course	Pinehurst GlfCrs
Pipeline or Power Line		National Park or Forest	Yosemite NP
Ridge or Fence		Other Park	St Francis Park
Property Line or Nonvisible Boundary		Outside Subject Area	
Perennial Stream	*Tumbling Cr*	Inset Area	A1
Intermittent Stream	*Piney Cr*		
Mountain Peak or Hill	*Mt. Baker*		

Where state, county, and/or MCD/CCD boundaries coincide, the map shows the boundary symbol for only the highest-ranking of these boundaries. Where American Indian reservation and American Indian tribal subdivision boundaries coincide, the map shows only the American Indian reservation boundaries.

Entity names are followed by either their FIPS code or census code; parentheses indicate a census code.

1 'MCD*' indicates a false MCD. These are for Census Bureau use only.

2 The CCD and CDP boundaries represent statistical entities only and are not updated through the BAS.

3 Incorporated place name color corresponds to the incorporated place fill color.

Due to space limitations, some road names, along with other feature and geography names on the map, may not be shown.

The Census Bureau stores primary and alternate road names, but only primary road names are used to label the roads on these maps.

Key to Adjacent Sheets

6	7	8
11	12	13

Sheet Location within Entity

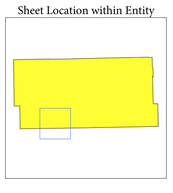

Sheet 12 of 15 PARENT sheets
Total Sheets: 17 (Index 1; Parent 15; Inset 1)

NAME: Eddy County (027)
ENTITY TYPE: County or statistically equivalent entity
ST: North Dakota (38)

INDEX OR PARENT SHEET #: 012
INSET SHEET #: 000000

2020 COUNTY REF MAP (PARENT)

5340238027000000012000000

All legal boundaries and names are as reported through the 2020 Boundary and Annexation Survey (BAS) and Boundary Validation Program (BVP). The boundaries shown on this map are for Census Bureau statistical data collection and tabulation purposes only; their depiction and designation for statistical purposes does not constitute a determination of jurisdictional authority or rights of ownership or entitlement.

Data Source: U.S. Census Bureau's MAF/TIGER database (TAB20), November 2020
Created by Geography Division: December 09, 2020

U.S. DEPARTMENT OF COMMERCE U.S. Census Bureau

Projection: Albers Equal Area Conic
Datum: NAD 83
Spheroid: GRS 80
1st Standard Parallel: 46 26 45
2nd Standard Parallel: 48 29 20
Central Meridian: -100 18 04
Latitude of Projection's Origin: 45 56 06
False Easting: 0
False Northing: 0

0 0.5 1 1.5 2 2.5 Kilometers
0 0.3 0.6 0.9 1.2 1.5 Miles
The plotted map scale is 1:17,500

N W E S

Boundary and Annexation Survey (BAS) ID: 23802700000
BAS Submission Deadline: March 1, 2021

PDF versions of the BAS maps are available at:
www.census.gov/programs-surveys/bas/geographies.html

For more information, or to request additional maps, please email geo.bas@census.gov, call 1-800-972-5651, or visit www.census.gov/programs-surveys/bas.html.

United States Census Bureau

GOVERNMENTAL UNIT REFERENCE MAP (2020): Eddy County, ND

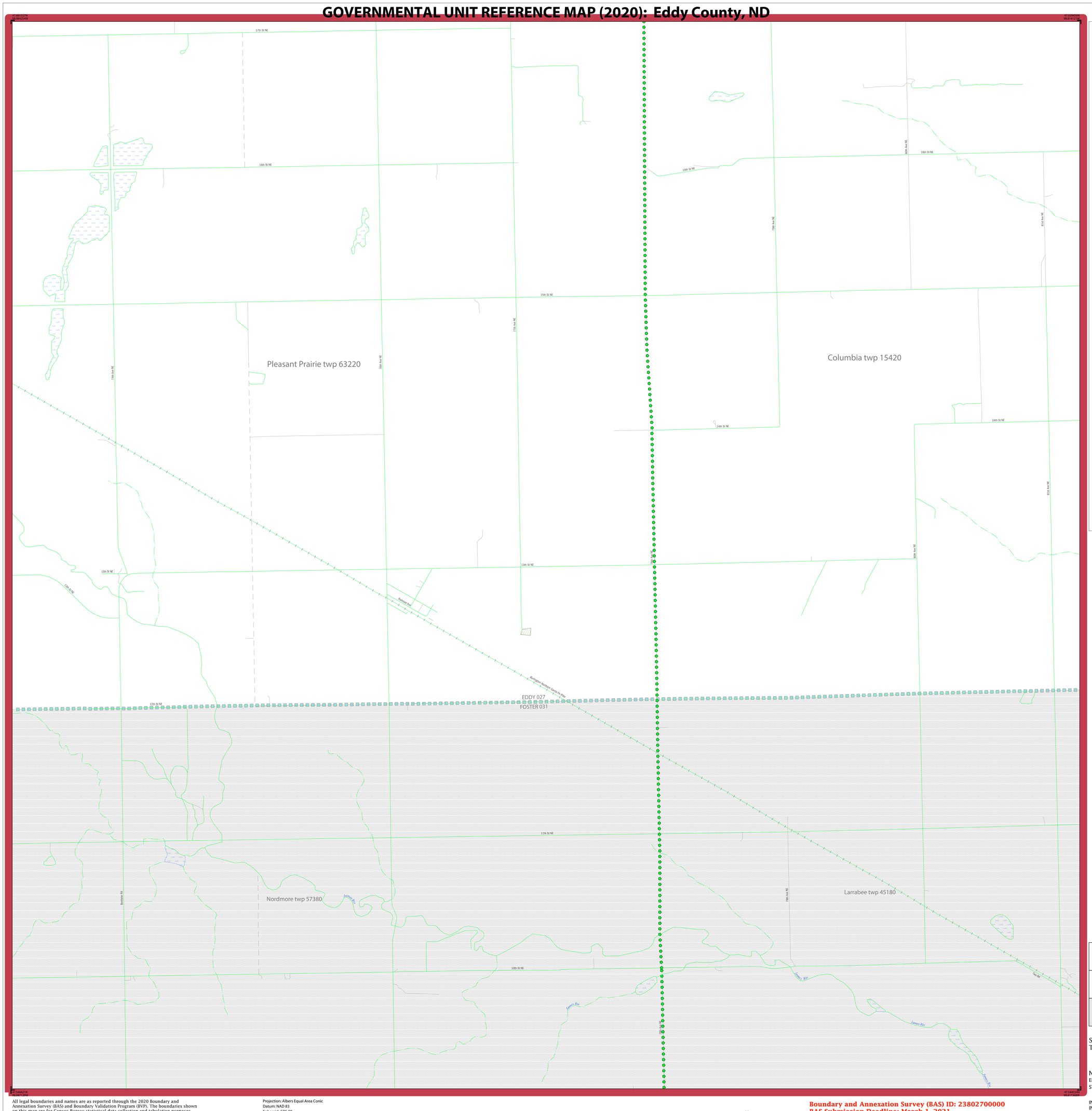

LEGEND

SYMBOL DESCRIPTION	SYMBOL	LABEL STYLE
Federal American Indian Reservation		L'ANSE RESERVATION (TA 1880)
Off-Reservation Trust Land		T1880
American Indian Tribal Subdivision		SHONTO (620)
Alaska Native Regional Corporation (ANRC)		*NANA ANRC 52120*
State (or statistically equivalent entity)		NEW YORK 36
County (or statistically equivalent entity)		ERIE 029
Minor Civil Division (MCD)[1]		Lee town 41460
Census County Division (CCD)[2]		*Jemez CCD 91650*
Consolidated City		MILFORD 47500
Incorporated Place[3]		Davis 18100
Census Designated Place (CDP)[2]		*Cochiti 16560*

DESCRIPTION	SYMBOL	DESCRIPTION	SYMBOL
Interstate	5	Water Body	*Pleasant Lake*
U.S. Highway	2	Swamp or Marsh	*Okefenokee Swamp*
State Highway	4	Glacier	*Bering Glacier*
Other Road	Marsh Ln	Airport, Airfield, or Helicopter Landing Pad	Donald Airport
Cul-de-sac		College or University	Coll/Univ
Circle		Military	Fort Belvoir
Geographic Offset or Corridor		Prison or Juvenile Detention Center	P/JDC
4WD Trail, Stairway, Alley, Walkway, or Ferry		Cemetery	Powell Cmtry
Railroad	Southern RR	Golf Course	Pinehurst GlfCrs
Pipeline or Power Line		National Park or Forest	Yosemite NP
Ridge or Fence		Other Park	St Francis Park
Property Line or Nonvisible Boundary		Outside Subject Area	
Perennial Stream	*Tumbling Cr*	Inset Area	A1
Intermittent Stream	*Piney Cr*		
Mountain Peak or Hill	*Mt. Boker*		

Where state, county, and/or MCD/CCD boundaries coincide, the map shows the boundary symbol for only the highest-ranking of these boundaries. Where American Indian reservation and American Indian tribal subdivision boundaries coincide, the map shows only the American Indian reservation boundaries.

Entity names are followed by either their FIPS code or census code; parentheses indicate a census code.

1 'MCD*' indicates a false MCD. These are for Census Bureau use only.

2 The CCD and CDP boundaries represent statistical entities only and are not updated through the BAS.

3 Incorporated place name color corresponds to the incorporated place fill color.

Due to space limitations, some road names, along with other feature and geography names on the map, may not be shown.

The Census Bureau stores primary and alternate road names, but only primary road names are used to label the roads on these maps.

Key to Adjacent Sheets

7	8	9
12	13	14

Sheet Location within Entity

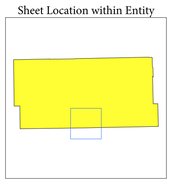

Sheet 13 of 15 PARENT sheets
Total Sheets: 17 (Index 1; Parent 15; Inset 1)

NAME: Eddy County (027)
ENTITY TYPE: County or statistically equivalent entity
ST: North Dakota (38)

INDEX OR PARENT SHEET #: 013
INSET SHEET #: 000000

2020 COUNTY REF MAP (PARENT)

5340238027000000130000 0

All legal boundaries and names are as reported through the 2020 Boundary and Annexation Survey (BAS) and Boundary Validation Program (BVP). The boundaries shown on this map are for Census Bureau statistical data collection and tabulation purposes only; their depiction and designation for statistical purposes does not constitute a determination of jurisdictional authority or rights of ownership or entitlement.

Data Source: U.S. Census Bureau's MAF/TIGER database (TAB20), November 2020
Created by Geography Division: December 09, 2020

U.S. DEPARTMENT OF COMMERCE U.S. Census Bureau

Projection: Albers Equal Area Conic
Datum: NAD 83
Spheroid: GRS 80
1st Standard Parallel: 46 26 45
2nd Standard Parallel: 48 29 20
Central Meridian: -100 18 04
Latitude of Projection's Origin: 45 56 06
False Easting: 0
False Northing: 0

0 0.5 1 1.5 2 2.5 Kilometers
0 0.3 0.6 0.9 1.2 1.5 Miles
The plotted map scale is 1:177,500

N W E S

Boundary and Annexation Survey (BAS) ID: 23802700000
BAS Submission Deadline: March 1, 2021

PDF versions of the BAS maps are available at: www.census.gov/programs-surveys/bas/geographies.html

For more information, or to request additional maps, please email geo.bas@census.gov, call 1-800-972-5651, or visit www.census.gov/programs-surveys/bas.html.

United States Census Bureau

GOVERNMENTAL UNIT REFERENCE MAP (2020): Eddy County, ND

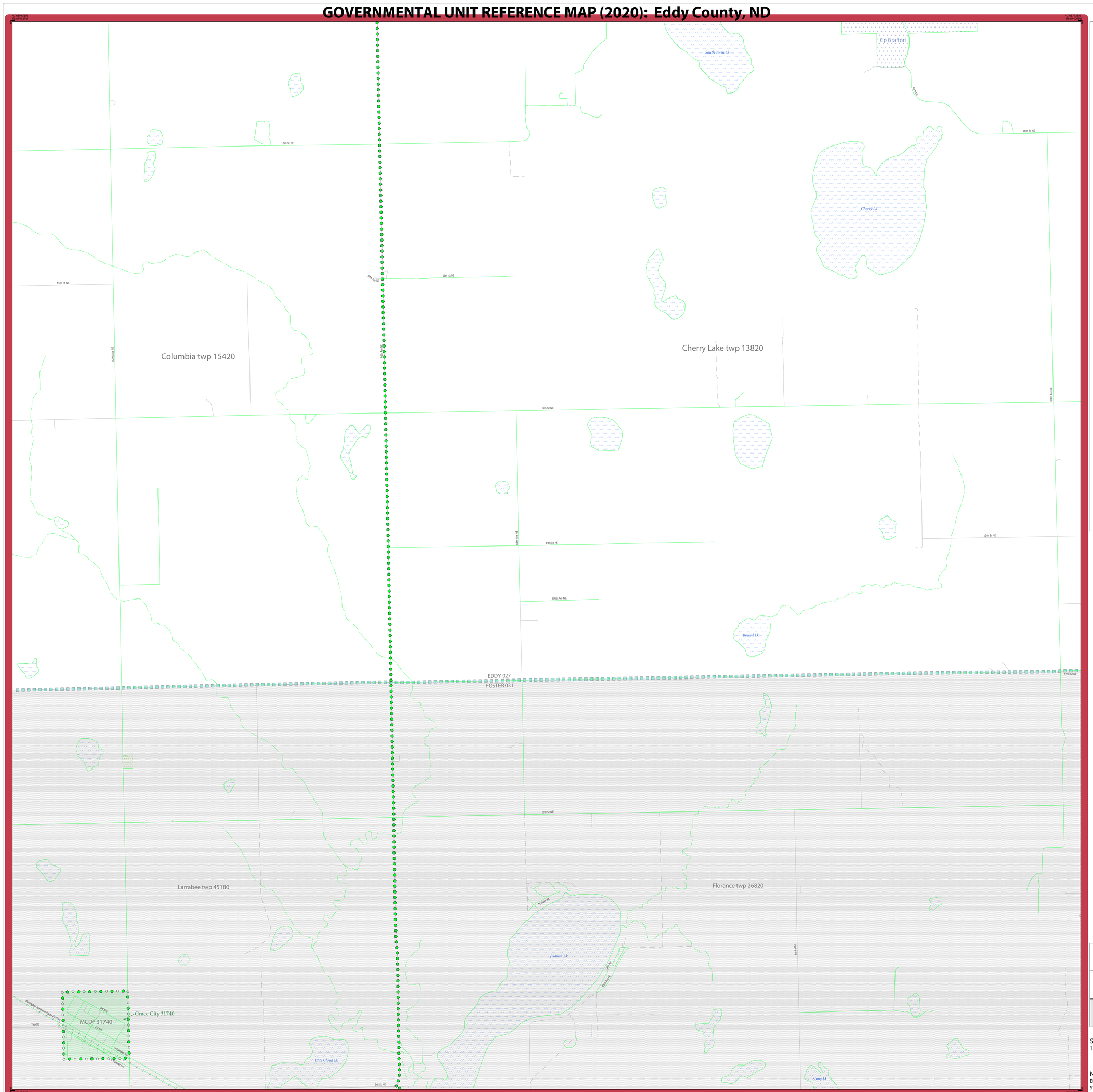

LEGEND

SYMBOL DESCRIPTION	SYMBOL	LABEL STYLE
Federal American Indian Reservation		L'ANSE RESERVATION (TA 1880)
Off-Reservation Trust Land		T1880
American Indian Tribal Subdivision		SHONTO (620)
Alaska Native Regional Corporation (ANRC)		*NANA ANRC 52120*
State (or statistically equivalent entity)		NEW YORK 36
County (or statistically equivalent entity)		ERIE 029
Minor Civil Division (MCD)[1]		Lee town 41460
Census County Division (CCD)[2]		*Jemez CCD 91650*
Consolidated City		MILFORD 47500
Incorporated Place[3]		Davis 18100
Census Designated Place (CDP)[2]		*Cochiti 16560*

DESCRIPTION	SYMBOL	DESCRIPTION	SYMBOL
Interstate	5	Water Body	*Pleasant Lake*
U.S. Highway	2	Swamp or Marsh	*Oxbow Swamp*
State Highway	4	Glacier	*Bering Glacier*
Other Road	Marsh Ln	Airport, Airfield, or Helicopter Landing Pad	Donard Airport
Cul-de-sac		College or University	Coll/Univ
Circle		Military	Fort Belvoir
Geographic Offset or Corridor		Prison or Juvenile Detention Center	P/JDC
4WD Trail, Stairway, Alley, Walkway, or Ferry		Cemetery	Powell Cmtry
Railroad	Southern RR	Golf Course	Pinehurst GlfCrs
Pipeline or Power Line		National Park or Forest	Yosemite NP
Ridge or Fence		Other Park	St Francis Park
Property Line or Nonvisible Boundary		Outside Subject Area	
Perennial Stream	*Tumbling Cr*	Inset Area	A1
Intermittent Stream	*Piney Cr*		
Mountain Peak or Hill	*MT. Baker*		

Where state, county, and/or MCD/CCD boundaries coincide, the map shows the boundary symbol for only the highest-ranking of these boundaries. Where American Indian reservation and American Indian tribal subdivision boundaries coincide, the map shows only the American Indian reservation boundaries.

Entity names are followed by either their FIPS code or census code; parentheses indicate a census code.

1 'MCD*' indicates a false MCD. These are for Census Bureau use only.

2 The CCD and CDP boundaries represent statistical entities only and are not updated through the BAS.

3 Incorporated place name color corresponds to the incorporated place fill color.

Due to space limitations, some road names, along with other feature and geography names on the map, may not be shown.

The Census Bureau stores primary and alternate road names, but only primary road names are used to label the roads on these maps.

Key to Adjacent Sheets

8	9	10
13	14	15

Sheet Location within Entity

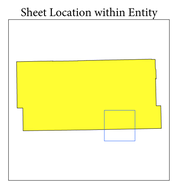

Sheet 14 of 15 PARENT sheets
Total Sheets: 17 (Index 1; Parent 15; Inset 1)

NAME: Eddy County (027)
ENTITY TYPE: County or statistically equivalent entity
ST: North Dakota (38)

INDEX OR PARENT SHEET #: 014
INSET SHEET #: 000000

2020 COUNTY REF MAP (PARENT)

5340238027000000014000000

All legal boundaries and names are as reported through the 2020 Boundary and Annexation Survey (BAS) and Boundary Validation Program (BVP). The boundaries shown on this map are for Census Bureau statistical data collection and tabulation purposes only; their depiction and designation for statistical purposes does not constitute a determination of jurisdictional authority or rights of ownership or entitlement.

Data Source: U.S. Census Bureau's MAF/TIGER database (TAB20), November 2020
Created by Geography Division: December 09, 2020

U.S. DEPARTMENT OF COMMERCE U.S. Census Bureau

Projection: Albers Equal Area Conic
Datum: NAD 83
Spheroid: GRS 80
1st Standard Parallel: 46 26 45
2nd Standard Parallel: 48 29 20
Central Meridian: -100 18 04
Latitude of Projection's Origin: 45 56 06
False Easting: 0
False Northing: 0

0 0.5 1 1.5 2 2.5 Kilometers
0 0.3 0.6 0.9 1.2 1.5 Miles
The plotted map scale is 1:17,500

N W E S

Boundary and Annexation Survey (BAS) ID: 23802700000
BAS Submission Deadline: March 1, 2021

PDF versions of the BAS maps are available at:
www.census.gov/programs-surveys/bas/geographies.html

For more information, or to request additional maps, please email geo.bas@census.gov, call 1-800-972-5651, or visit www.census.gov/programs-surveys/bas.html.

United States Census Bureau

GOVERNMENTAL UNIT REFERENCE MAP (2020): Eddy County, ND

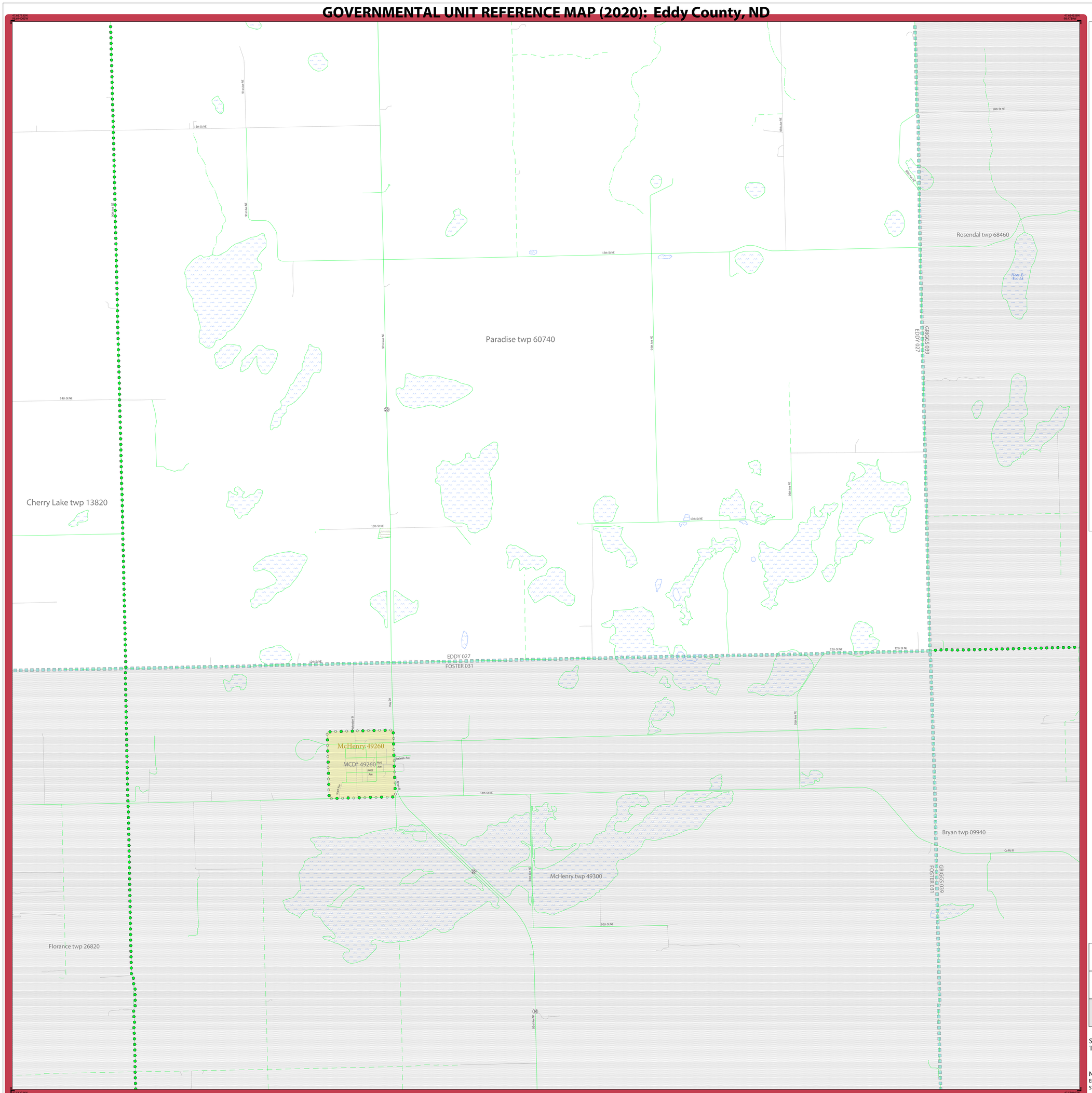

LEGEND

SYMBOL DESCRIPTION	SYMBOL	LABEL STYLE
Federal American Indian Reservation		L'ANSE RESERVATION (TA 1880)
Off-Reservation Trust Land		T1880
American Indian Tribal Subdivision		SHONTO (620)
Alaska Native Regional Corporation (ANRC)		NANA ANRC 52120
State (or statistically equivalent entity)		NEW YORK 36
County (or statistically equivalent entity)		ERIE 029
Minor Civil Division (MCD)[1]		Lee town 41460
Census County Division (CCD)[2]		Jemez CCD 91650
Consolidated City		MILFORD 47500
Incorporated Place[3]		Davis 18100
Census Designated Place (CDP)[2]		Cochiti 16560

DESCRIPTION	SYMBOL	DESCRIPTION	SYMBOL
Interstate	5	Water Body	Pleasant Lake
U.S. Highway	2	Swamp or Marsh	Okefenokee Swamp
State Highway	4	Glacier	Bering Glacier
Other Road	Marsh Ln	Airport, Airfield, or Helicopter Landing Pad	Dönärd Airfield
Cul-de-sac		College or University	Coll/Univ
Circle		Military	Fort Belvoir
Geographic Offset or Corridor		Prison or Juvenile Detention Center	P/JDC
4WD Trail, Stairway, Alley, Walkway, or Ferry		Cemetery	Powell Cmtry
Railroad	Southern RR	Golf Course	Pinehurst GlfCrs
Pipeline or Power Line		National Park or Forest	Yosemite NP
Ridge or Fence		Other Park	St Francis Park
Property Line or Nonvisible Boundary		Outside Subject Area	
Perennial Stream	Tumbling Cr	Inset Area	A1
Intermittent Stream	Piney Cr		
Mountain Peak or Hill	Mt. Baker		

Where state, county, and/or MCD/CCD boundaries coincide, the map shows the boundary symbol for only the highest-ranking of these boundaries. Where American Indian reservation and American Indian tribal subdivision boundaries coincide, the map shows only the American Indian reservation boundaries.

Entity names are followed by either their FIPS code or census code; parentheses indicate a census code.

1 'MCD*' indicates a false MCD. These are for Census Bureau use only.

2 The CCD and CDP boundaries represent statistical entities only and are not updated through the BAS.

3 Incorporated place name color corresponds to the incorporated place fill color.

Due to space limitations, some road names, along with other feature and geography names on the map, may not be shown.

The Census Bureau stores primary and alternate road names, but only primary road names are used to label the roads on these maps.

Key to Adjacent Sheets

9	10	
14	15	

Sheet Location within Entity

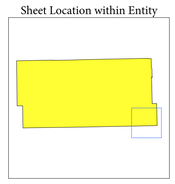

Sheet 15 of 15 PARENT sheets
Total Sheets: 17 (Index 1; Parent 15; Inset 1)

NAME: Eddy County (027)
ENTITY TYPE: County or statistically equivalent entity
ST: North Dakota (38)

INDEX OR PARENT SHEET #: 015
INSET SHEET #: 000000

2020 COUNTY REF MAP (PARENT)

5340238027000001500000

All legal boundaries and names are as reported through the 2020 Boundary and Annexation Survey (BAS) and Boundary Validation Program (BVP). The boundaries shown on this map are for Census Bureau statistical data collection and tabulation purposes only; their depiction and designation for statistical purposes does not constitute a determination of jurisdictional authority or rights of ownership or entitlement.

Data Source: U.S. Census Bureau's MAF/TIGER database (TAB20), November 2020
Created by Geography Division: December 09, 2020

U.S. DEPARTMENT OF COMMERCE U.S. Census Bureau

Projection: Albers Equal Area Conic
Datum: NAD 83
Spheroid: GRS 80
1st Standard Parallel: 46 26 45
2nd Standard Parallel: 48 29 20
Central Meridian: -100 18 04
Latitude of Projection's Origin: 45 56 06
False Easting: 0
False Northing: 0

0 0.5 1 1.5 2 2.5 Kilometers
0 0.3 0.6 0.9 1.2 1.5 Miles
The plotted map scale is 1:17,500

N W E S

Boundary and Annexation Survey (BAS) ID: 23802700000
BAS Submission Deadline: March 1, 2021

PDF versions of the BAS maps are available at:
www.census.gov/programs-surveys/bas/geographies.html

For more information, or to request additional maps, please email geo.bas@census.gov, call 1-800-972-5651, or visit www.census.gov/programs-surveys/bas.html.

United States Census Bureau

GOVERNMENTAL UNIT REFERENCE MAP (2020): Eddy County, ND

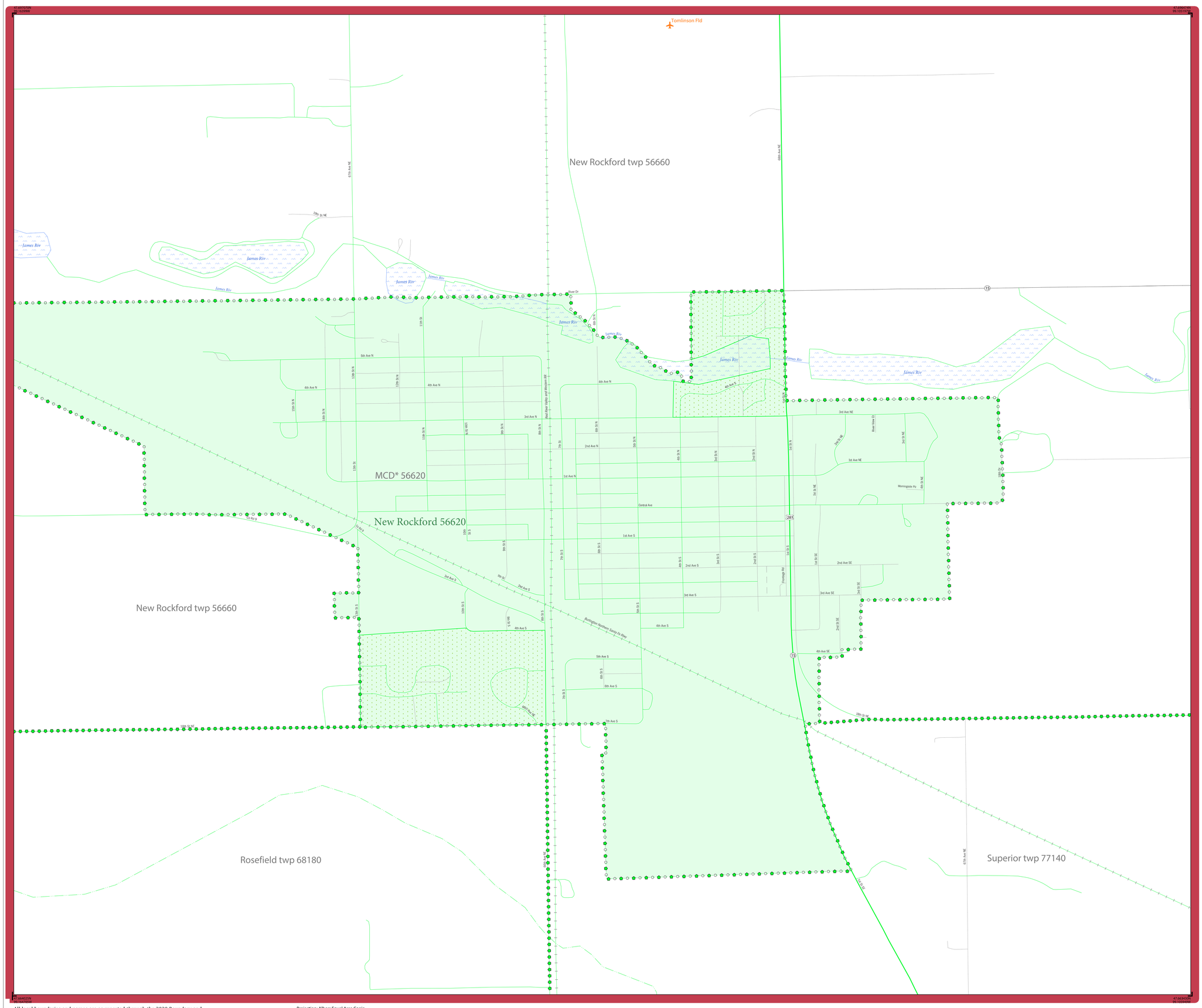

LEGEND

SYMBOL DESCRIPTION	SYMBOL	LABEL STYLE
Federal American Indian Reservation		L'ANSE RESERVATION (TA 1880)
Off-Reservation Trust Land		T1880
American Indian Tribal Subdivision		SHONTO (620)
Alaska Native Regional Corporation (ANRC)		*NANA ANRC 52120*
State (or statistically equivalent entity)		NEW YORK 36
County (or statistically equivalent entity)		ERIE 029
Minor Civil Division (MCD)[1]		Lee town 41460
Census County Division (CCD)[2]		*Jemez CCD 91650*
Consolidated City		MILFORD 47500
Incorporated Place[3]		Davis 18100
Census Designated Place (CDP)[2]		*Cochiti 16560*

DESCRIPTION	SYMBOL	DESCRIPTION	SYMBOL
Interstate	5	Water Body	*Pleasant Lake*
U.S. Highway	2	Swamp or Marsh	*Okefenokee Swamp*
State Highway	4	Glacier	*Bering Glacier*
Other Road	Marsh Ln	Airport, Airfield, or Helicopter Landing Pad	Donald Airfield
Cul-de-sac		College or University	Coll/Univ
Circle		Military	Fort Belvoir
Geographic Offset or Corridor		Prison or Juvenile Detention Center	P/JDC
4WD Trail, Stairway, Alley, Walkway, or Ferry		Cemetery	Powell Cmtry
Railroad	Southern RR	Golf Course	Pinehurst Gl/Crs
Pipeline or Power Line		National Park or Forest	Yosemite NP
Ridge or Fence		Other Park	St Francis Park
Property Line or Nonvisible Boundary		Outside Subject Area	
Perennial Stream	*Tumbling Cr*	Inset Area	A1
Intermittent Stream	*Piney Cr*		
Mountain Peak or Hill	*Mt. Baker*		

Where state, county, and/or MCD/CCD boundaries coincide, the map shows the boundary symbol for only the highest-ranking of these boundaries. Where American Indian reservation and American Indian tribal subdivision boundaries coincide, the map shows only the American Indian reservation boundaries.

Entity names are followed by either their FIPS code or census code; parentheses indicate a census code.

1 "MCD*" indicates a false MCD. These are for Census Bureau use only.

2 The CCD and CDP boundaries represent statistical entities only and are not updated through the BAS.

3 Incorporated place name color corresponds to the incorporated place fill color.

Due to space limitations, some road names, along with other feature and geography names on the map, may not be shown.

The Census Bureau stores primary and alternate road names, but only primary road names are used to label the roads on these maps.

Sheet Location within Entity

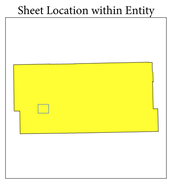

Sheet A1 of 1 INSET sheets
Total Sheets: 17 (Index 1; Parent 15; Inset 1)

NAME: Eddy County (027)
ENTITY TYPE: County or statistically equivalent entity
ST: North Dakota (38)

INDEX OR PARENT SHEET #: 006
INSET SHEET #: 006501

2020 COUNTY REF MAP (INSET)

5340238027000000006006501

All legal boundaries and names are as reported through the 2020 Boundary and Annexation Survey (BAS) and Boundary Validation Program (BVP). The boundaries shown on this map are for Census Bureau statistical data collection and tabulation purposes only; their depiction and designation for statistical purposes does not constitute a determination of jurisdictional authority or rights of ownership or entitlement.

Data Source: U.S. Census Bureau's MAF/TIGER database (TAB20), November 2020
Created by Geography Division: December 09, 2020

U.S. DEPARTMENT OF COMMERCE U.S. Census Bureau

Projection: Albers Equal Area Conic
Datum: NAD 83
Spheroid: GRS 80
1st Standard Parallel: 46 26 45
2nd Standard Parallel: 48 29 20
Central Meridian: -100 18 04
Latitude of Projection's Origin: 45 56 06
False Easting: 0
False Northing: 0

0 0.1 0.2 0.3 0.4 0.5 Kilometers
0 0.1 0.2 0.3 0.4 0.5 Miles
The plotted map scale is 1:6,186

N W E S

Boundary and Annexation Survey (BAS) ID: 23802700000
BAS Submission Deadline: March 1, 2021

PDF versions of the BAS maps are available at:
www.census.gov/programs-surveys/bas/geographies.html

For more information, or to request additional maps, please email geo.bas@census.gov, call 1-800-972-5651, or visit www.census.gov/programs-surveys/bas.html.

United States Census Bureau