GOVERNMENTAL UNIT REFERENCE MAP (2020): Morton County, ND

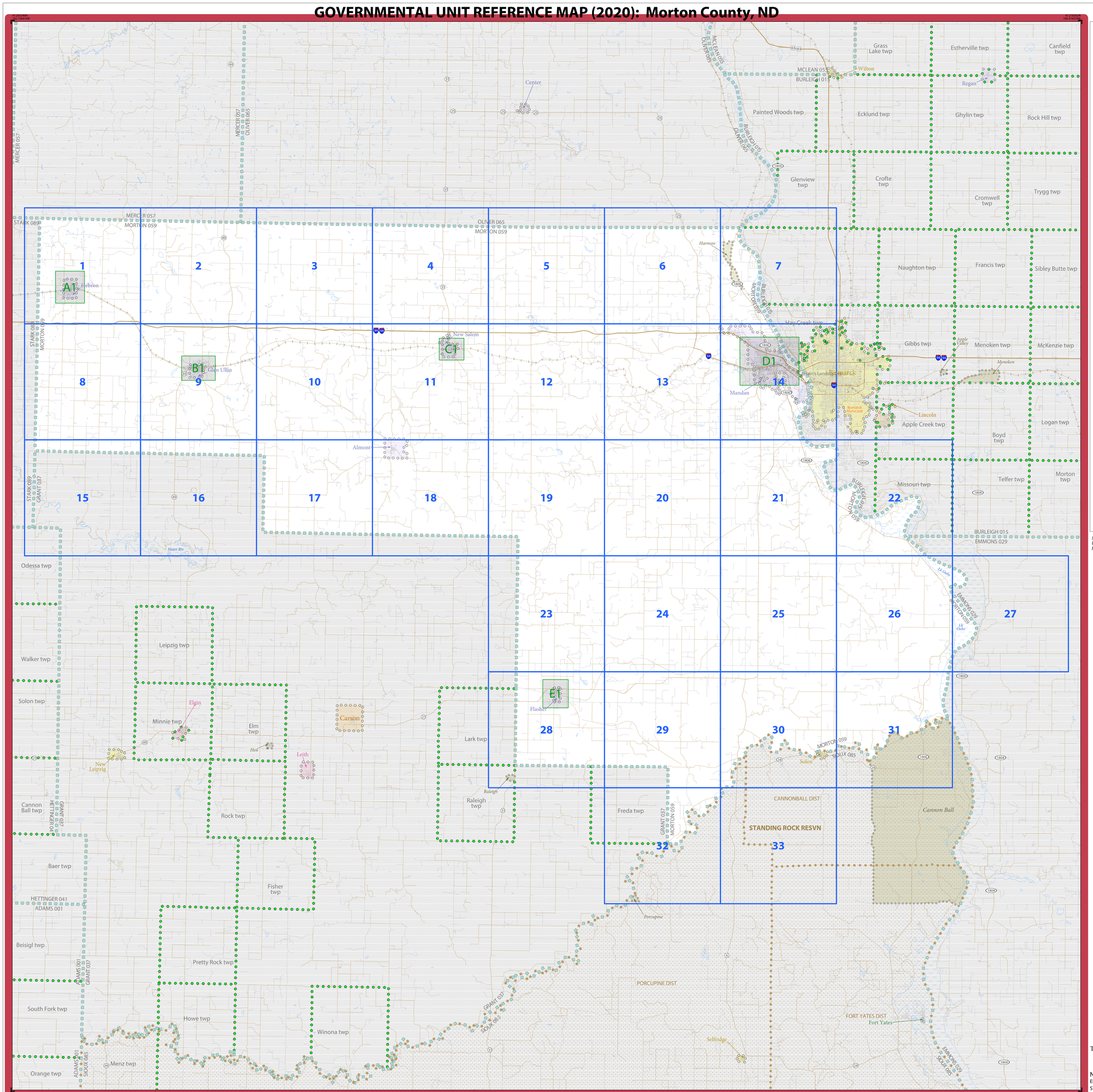

LEGEND

SYMBOL DESCRIPTION	SYMBOL	LABEL STYLE
Federal American Indian Reservation		L'ANSE RESERVATION (TA 1880)
Off-Reservation Trust Land		T1880
American Indian Tribal Subdivision		SHONTO (620)
Alaska Native Regional Corporation (ANRC)		*NANA ANRC 52120*
State (or statistically equivalent entity)		NEW YORK 36
County (or statistically equivalent entity)		ERIE 029
Minor Civil Division (MCD)[1]		Lee town 41460
Census County Division (CCD)[2]		*Jemez CCD 91650*
Consolidated City		MILFORD 47500
Incorporated Place[3]		Davis 18100
Census Designated Place (CDP)[2]		*Cochiti 16560*

DESCRIPTION	SYMBOL	DESCRIPTION	SYMBOL
Interstate	5	Water Body	*Pleasant Lake*
U.S. Highway	2	Swamp or Marsh	*Okefenokee Swamp*
State Highway	4	Glacier	*Bering Glacier*
Other Road	Marsh Ln	Airport, Airfield, or Helicopter Landing Pad	Dinkard Airport
Cul-de-sac		College or University	Coll/Univ
Circle		Military	Fort Belvoir
Geographic Offset or Corridor		Prison or Juvenile Detention Center	P/JDC
4WD Trail, Stairway, Alley, Walkway, or Ferry		Cemetery	Powell Cmtry
Railroad	Southern RR	Golf Course	Pinehurst GlfCrs
Pipeline or Power Line		National Park or Forest	Yosemite NP
Ridge or Fence		Other Park	St Francis Park
Property Line or Nonvisible Boundary		Outside Subject Area	
Perennial Stream	*Tumbling Cr*	Inset Area	A1
Intermittent Stream	*Piney Cr*		
Mountain Peak or Hill	*Mt. Baker*		

Where state, county, and/or MCD/CCD boundaries coincide, the map shows the boundary symbol for only the highest-ranking of these boundaries. Where American Indian reservation and American Indian tribal subdivision boundaries coincide, the map shows only the American Indian reservation boundaries.

Entity names are followed by either their FIPS code or census code; parentheses indicate a census code.

1 'MCD*' indicates a false MCD. These are for Census Bureau use only.

2 The CCD and CDP boundaries represent statistical entities only and are not updated through the BAS.

3 Incorporated place name color corresponds to the incorporated place fill color.

Due to space limitations, some road names, along with other feature and geography names on the map, may not be shown.

The Census Bureau stores primary and alternate road names, but only primary road names are used to label the roads on these maps.

Note: This index map sheet provides the map sheet configuration in relation to the subject entity. Due to scale limitations, map content may be simplified. Refer to parent and/or inset map sheets for detailed map content.

Total Sheets: 39 (Index 1; Parent 33; Inset 5)

NAME: Morton County (059)
ENTITY TYPE: County or statistically equivalent entity
ST: North Dakota (38)

INDEX OR PARENT SHEET #: 000
INSET SHEET #: 000000

2020 COUNTY REF MAP (INDEX)

53402380590000000000000

All legal boundaries and names are as reported through the 2020 Boundary and Annexation Survey (BAS) and Boundary Validation Program (BVP). The boundaries shown on this map are for Census Bureau statistical data collection and tabulation purposes only; their depiction and designation for statistical purposes does not constitute a determination of jurisdictional authority or rights of ownership or entitlement.

Data Source: U.S. Census Bureau's MAF/TIGER database (TAB20), November 2020
Created by Geography Division: December 09, 2020

U.S. DEPARTMENT OF COMMERCE U.S. Census Bureau

Projection: Albers Equal Area Conic
Datum: NAD 83
Spheroid: GRS 80
1st Standard Parallel: 46 26 45
2nd Standard Parallel: 48 29 20
Central Meridian: -100 18 04
Latitude of Projection's Origin: 45 56 06
False Easting: 0
False Northing: 0

0 5 10 15 20 25 Kilometers
0 3 6 9 12 15 Miles
The plotted map scale is 1:184,230

N W E S

Boundary and Annexation Survey (BAS) ID: 23805900000
BAS Submission Deadline: March 1, 2021

PDF versions of the BAS maps are available at: www.census.gov/programs-surveys/bas/geographies.html

For more information, or to request additional maps, please email geo.bas@census.gov, call 1-800-972-5651, or visit www.census.gov/programs-surveys/bas.html.

United States Census Bureau

GOVERNMENTAL UNIT REFERENCE MAP (2020): Morton County, ND

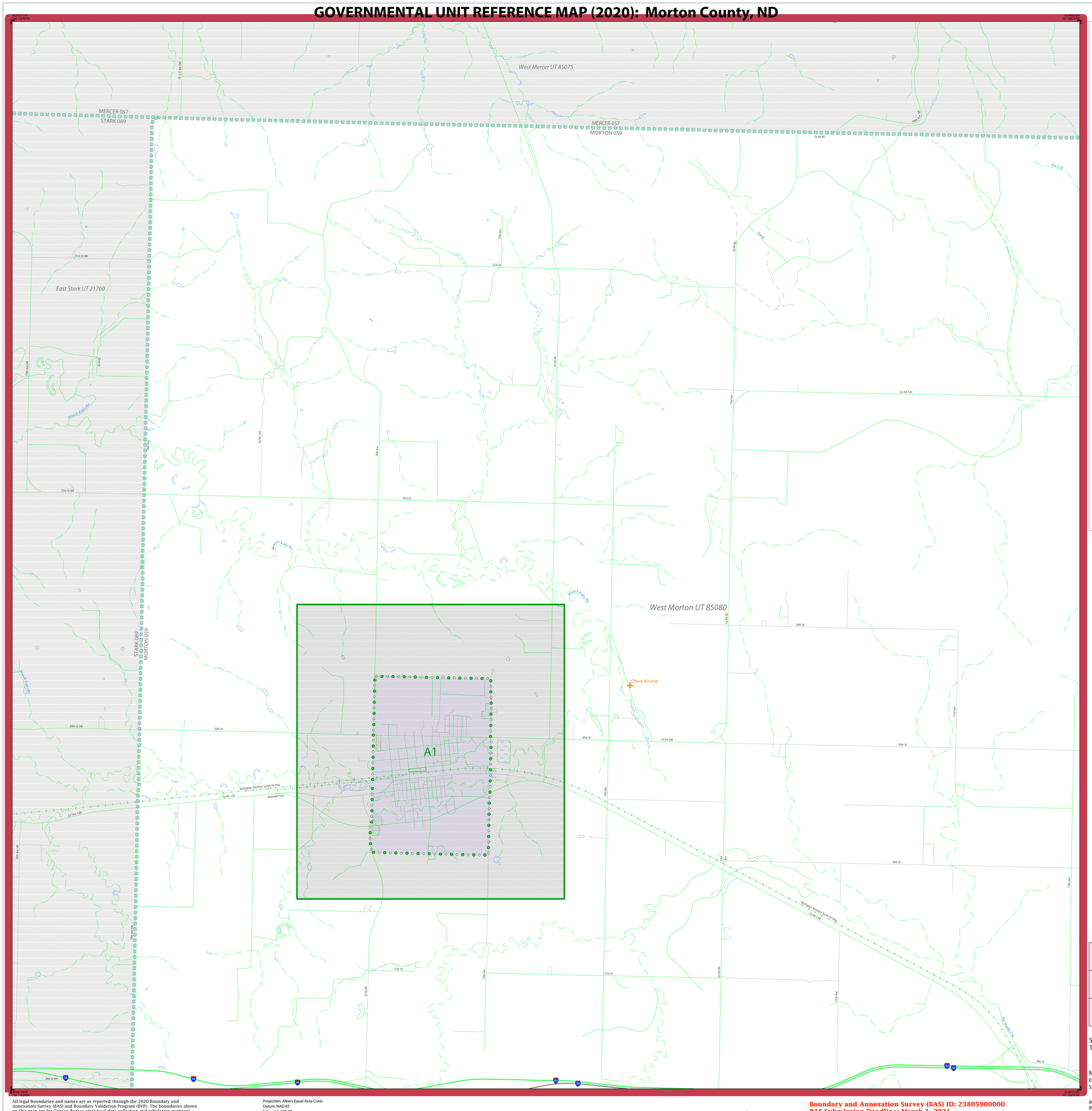

LEGEND

SYMBOL DESCRIPTION	SYMBOL	LABEL STYLE
Federal American Indian Reservation		L'ANSE RESERVATION (TA 1880)
Off-Reservation Trust Land		T1880
American Indian Tribal Subdivision		SHONTO (620)
Alaska Native Regional Corporation (ANRC)		NANA ANRC 52120
State (or statistically equivalent entity)		NEW YORK 36
County (or statistically equivalent entity)		ERIE 029
Minor Civil Division (MCD)[1]		Lee town 41460
Census County Division (CCD)[2]		Jemez CCD 91650
Consolidated City		MILFORD 47500
Incorporated Place[3]		Davis 18100
Census Designated Place (CDP)[2]		Cochiti 16560

DESCRIPTION	SYMBOL	DESCRIPTION	SYMBOL
Interstate	5	Water Body	Pleasant Lake
U.S. Highway	2	Swamp or Marsh	Okefenokee Swamp
State Highway	4	Glacier	Bering Glacier
Other Road	Marsh Ln	Airport, Airfield, or Helicopter Landing Pad	Dónard Airfield
Cul-de-sac		College or University	Coll/Univ
Circle		Military	Fort Belvoir
Geographic Offset or Corridor		Prison or Juvenile Detention Center	P/JDC
4WD Trail, Stairway, Alley, Walkway, or Ferry		Cemetery	Powell Cmtry
Railroad	Southern RR	Golf Course	Pinehurst GlfCrs
Pipeline or Power Line		National Park or Forest	Yosemite NP
Ridge or Fence		Other Park	St Francis Park
Property Line or Nonvisible Boundary		Outside Subject Area	
Perennial Stream	Tumbling Cr	Inset Area	A1
Intermittent Stream	Piney Cr		
Mountain Peak or Hill	Mt. Baker		

Where state, county, and/or MCD/CCD boundaries coincide, the map shows the boundary symbol for only the highest-ranking of these boundaries. Where American Indian reservation and American Indian tribal subdivision boundaries coincide, the map shows only the American Indian reservation boundaries.

Entity names are followed by either their FIPS code or census code; parentheses indicate a census code.

1 'MCD*' indicates a false MCD. These are for Census Bureau use only.

2 The CCD and CDP boundaries represent statistical entities only and are not updated through the BAS.

3 Incorporated place name color corresponds to the incorporated place fill color.

Due to space limitations, some road names, along with other feature and geography names on the map, may not be shown.

The Census Bureau stores primary and alternate road names, but only primary road names are used to label the roads on these maps.

Key to Adjacent Sheets

	1	2
	8	9

Sheet Location within Entity

Sheet 1 of 33 PARENT sheets
Total Sheets: 39 (Index 1; Parent 33; Inset 5)

NAME: Morton County (059)
ENTITY TYPE: County or statistically equivalent entity
ST: North Dakota (38)

INDEX OR PARENT SHEET #: 001
INSET SHEET #: 000000

2020 COUNTY REF MAP (PARENT)

5340238059000000001000000

All legal boundaries and names are as reported through the 2020 Boundary and Annexation Survey (BAS) and Boundary Validation Program (BVP). The boundaries shown on this map are for Census Bureau statistical data collection and tabulation purposes only; their depiction and designation for statistical purposes does not constitute a determination of jurisdictional authority or rights of ownership or entitlement.

Data Source: U.S. Census Bureau's MAF/TIGER database (TAB20), November 2020
Created by Geography Division: December 09, 2020

U.S. DEPARTMENT OF COMMERCE U.S. Census Bureau

Projection: Albers Equal Area Conic
Datum: NAD 83
Spheroid: GRS 80
1st Standard Parallel: 46 26 45
2nd Standard Parallel: 48 29 20
Central Meridian: -100 18 04
Latitude of Projection's Origin: 45 56 06
False Easting: 0
False Northing: 0

0 0.6 1.2 1.8 2.4 3 Kilometers
0 0.4 0.8 1.2 1.6 2 Miles
The plotted map scale is 1:20,000

N W E S

Boundary and Annexation Survey (BAS) ID: 23805900000
BAS Submission Deadline: March 1, 2021

PDF versions of the BAS maps are available at:
www.census.gov/programs-surveys/bas/geographies.html

For more information, or to request additional maps, please email geo.bas@census.gov, call 1-800-972-5651, or visit www.census.gov/programs-surveys/bas.html.

United States Census Bureau

GOVERNMENTAL UNIT REFERENCE MAP (2020): Morton County, ND

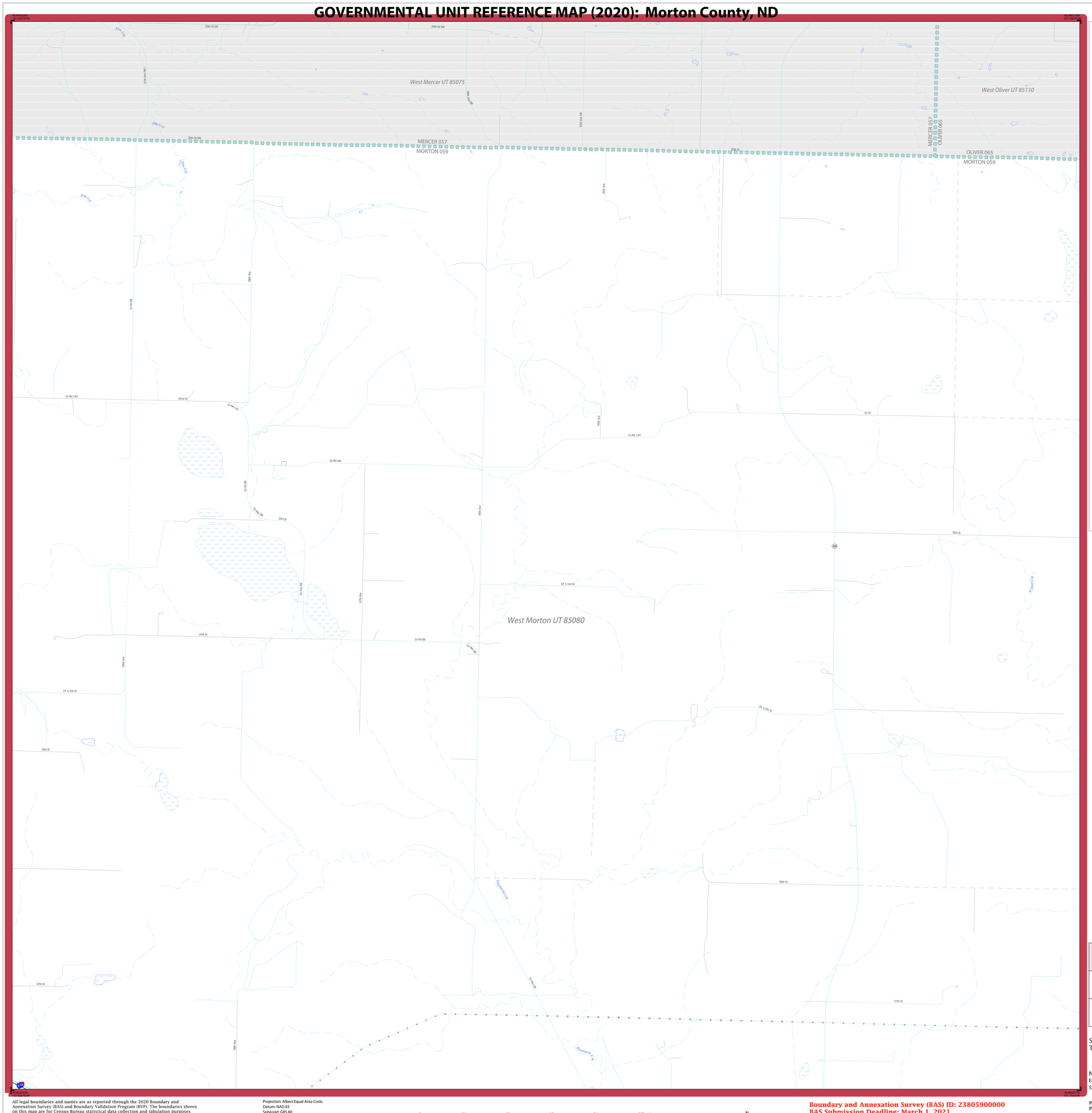

LEGEND

SYMBOL DESCRIPTION	SYMBOL	LABEL STYLE
Federal American Indian Reservation		L'ANSE RESERVATION (TA 1880)
Off-Reservation Trust Land		T1880
American Indian Tribal Subdivision		SHONTO (620)
Alaska Native Regional Corporation (ANRC)		*NANA ANRC 52120*
State (or statistically equivalent entity)		NEW YORK 36
County (or statistically equivalent entity)		ERIE 029
Minor Civil Division (MCD)[1]		Lee town 41460
Census County Division (CCD)[2]		*Jemez CCD 91650*
Consolidated City		MILFORD 47500
Incorporated Place[3]		Davis 18100
Census Designated Place (CDP)[2]		*Cochiti 16560*

DESCRIPTION	SYMBOL	DESCRIPTION	SYMBOL
Interstate	5	Water Body	*Pleasant Lake*
U.S. Highway	2	Swamp or Marsh	*Okefenoke Swamp*
State Highway	4	Glacier	*Bering Glacier*
Other Road	Marsh Ln	Airport, Airfield, or Helicopter Landing Pad	Dönärd Airfield
Cul-de-sac		College or University	Coll/Univ
Circle		Military	Fort Belvoir
Geographic Offset or Corridor		Prison or Juvenile Detention Center	P/JDC
4WD Trail, Stairway, Alley, Walkway, or Ferry		Cemetery	Powell Cmtry
Railroad	Southern RR	Golf Course	Pinehurst GlfCrs
Pipeline or Power Line		National Park or Forest	Yosemite NP
Ridge or Fence		Other Park	St Francis Park
Property Line or Nonvisible Boundary		Outside Subject Area	
Perennial Stream	*Tumbling Cr*	Inset Area	A1
Intermittent Stream	*Piney Cr*		
Mountain Peak or Hill	*Mt. Baker*		

Where state, county, and/or MCD/CCD boundaries coincide, the map shows the boundary symbol for only the highest-ranking of these boundaries. Where American Indian reservation and American Indian tribal subdivision boundaries coincide, the map shows only the American Indian reservation boundaries.

Entity names are followed by either their FIPS code or census code; parentheses indicate a census code.

1 "MCD" indicates a false MCD. These are for Census Bureau use only.

2 The CCD and CDP boundaries represent statistical entities only and are not updated through the BAS.

3 Incorporated place name color corresponds to the incorporated place fill color.

Due to space limitations, some road names, along with other feature and geography names on the map, may not be shown.

The Census Bureau stores primary and alternate road names, but only primary road names are used to label the roads on these maps.

Key to Adjacent Sheets

1	2	3
8	9	10

Sheet Location within Entity

Sheet 2 of 33 PARENT sheets
Total Sheets: 39 (Index 1; Parent 33; Inset 5)

NAME: Morton County (059)
ENTITY TYPE: County or statistically equivalent entity
ST: North Dakota (38)

INDEX OR PARENT SHEET #: 002
INSET SHEET #: 000000

2020 COUNTY REF MAP (PARENT)

5340238059000000002000000

All legal boundaries and names are as reported through the 2020 Boundary and Annexation Survey (BAS) and Boundary Validation Program (BVP). The boundaries shown on this map are for Census Bureau statistical data collection and tabulation purposes only; their depiction and designation for statistical purposes does not constitute a determination of jurisdictional authority or rights of ownership or entitlement.

Data Source: U.S. Census Bureau's MAF/TIGER database (TAB20), November 2020
Created by: Geography Division: December 09, 2020

U.S. DEPARTMENT OF COMMERCE U.S. Census Bureau

Projection: Albers Equal Area Conic
Datum: NAD 83
Spheroid: GRS 80
1st Standard Parallel: 46 26 45
2nd Standard Parallel: 48 29 20
Central Meridian: -100 18 04
Latitude of Projection's Origin: 45 56 06
False Easting: 0
False Northing: 0

0 0.6 1.2 1.8 2.4 3 Kilometers
0 0.4 0.8 1.2 1.6 2 Miles
The plotted map scale is 1:20,000

N W E S

Boundary and Annexation Survey (BAS) ID: 23805900000
BAS Submission Deadline: March 1, 2021

PDF versions of the BAS maps are available at:
www.census.gov/programs-surveys/bas/geographies.html

For more information, or to request additional maps, please email geo.bas@census.gov, call 1-800-972-5651, or visit www.census.gov/programs-surveys/bas.html.

United States Census Bureau

GOVERNMENTAL UNIT REFERENCE MAP (2020): Morton County, ND



LEGEND

SYMBOL DESCRIPTION	SYMBOL	LABEL STYLE
Federal American Indian Reservation		L'ANSE RESERVATION (TA 1880)
Off-Reservation Trust Land		T1880
American Indian Tribal Subdivision		SHONTO (620)
Alaska Native Regional Corporation (ANRC)		NANA ANRC 52120
State (or statistically equivalent entity)		NEW YORK 36
County (or statistically equivalent entity)		ERIE 029
Minor Civil Division (MCD)[1]		Lee town 41460
Census County Division (CCD)[2]		Jemez CCD 91650
Consolidated City		MILFORD 47500
Incorporated Place[3]		Davis 18100
Census Designated Place (CDP)[2]		Cochiti 16560

DESCRIPTION	SYMBOL
Interstate	5
U.S. Highway	2
State Highway	4
Other Road	Marsh Ln
Cul-de-sac	
Circle	
Geographic Offset or Corridor	
4WD Trail, Stairway, Alley, Walkway, or Ferry	
Railroad	Southern RR
Pipeline or Power Line	
Ridge or Fence	
Property Line or Nonvisible Boundary	
Perennial Stream	Tumbling Cr
Intermittent Stream	Piney Cr
Mountain Peak or Hill	Mt. Baker

DESCRIPTION	SYMBOL
Water Body	Pleasant Lake
Swamp or Marsh	Okefenoke Swamp
Glacier	Bering Glacier
Airport, Airfield, or Helicopter Landing Pad	Dönärd Airfield
College or University	Coll/Univ
Military	Fort Belvoir
Prison or Juvenile Detention Center	P/JDC
Cemetery	Powell Cmtry
Golf Course	Pinehurst GlfCrs
National Park or Forest	Yosemite NP
Other Park	St Francis Park
Outside Subject Area	
Inset Area	A1

Where state, county, and/or MCD/CCD boundaries coincide, the map shows the boundary symbol for only the highest-ranking of these boundaries. Where American Indian reservation and American Indian tribal subdivision boundaries coincide, the map shows only the American Indian reservation boundaries.

Entity names are followed by either their FIPS code or census code; parentheses indicate a census code.

1 'MCD*' indicates a false MCD. These are for Census Bureau use only.

2 The CCD and CDP boundaries represent statistical entities only and are not updated through the BAS.

3 Incorporated place name color corresponds to the incorporated place fill color.

Due to space limitations, some road names, along with other feature and geography names on the map, may not be shown.

The Census Bureau stores primary and alternate road names, but only primary road names are used to label the roads on these maps.

Key to Adjacent Sheets

2	3	4
9	10	11

Sheet Location within Entity

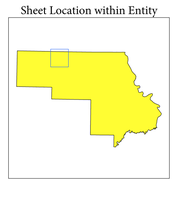

Sheet 3 of 33 PARENT sheets
Total Sheets: 39 (Index 1; Parent 33; Inset 5)

NAME: Morton County (059)
ENTITY TYPE: County or statistically equivalent entity
ST: North Dakota (38)

INDEX OR PARENT SHEET #: 003
INSET SHEET #: 000000

2020 COUNTY REF MAP (PARENT)

5340238059000000003000000

All legal boundaries and names are as reported through the 2020 Boundary and Annexation Survey (BAS) and Boundary Validation Program (BVP). The boundaries shown on this map are for Census Bureau statistical data collection and tabulation purposes only; their depiction and designation for statistical purposes does not constitute a determination of jurisdictional authority or rights of ownership or entitlement.

Data Source: U.S. Census Bureau's MAF/TIGER database (TAB20), November 2020
Created by Geography Division: December 09, 2020

U.S. DEPARTMENT OF COMMERCE U.S. Census Bureau

Projection: Albers Equal Area Conic
Datum: NAD 83
Spheroid: GRS 80
1st Standard Parallel: 46 26 45
2nd Standard Parallel: 48 29 20
Central Meridian: -100 18 04
Latitude of Projection's Origin: 45 56 06
False Easting: 0
False Northing: 0

0 0.6 1.2 1.8 2.4 3 Kilometers
0 0.4 0.8 1.2 1.6 2 Miles
The plotted map scale is 1:20,000

N W E S

Boundary and Annexation Survey (BAS) ID: 23805900000
BAS Submission Deadline: March 1, 2021

PDF versions of the BAS maps are available at:
www.census.gov/programs-surveys/bas/geographies.html

For more information, or to request additional maps, please email geo.bas@census.gov, call 1-800-972-5651, or visit www.census.gov/programs-surveys/bas.html.

United States Census Bureau

GOVERNMENTAL UNIT REFERENCE MAP (2020): Morton County, ND

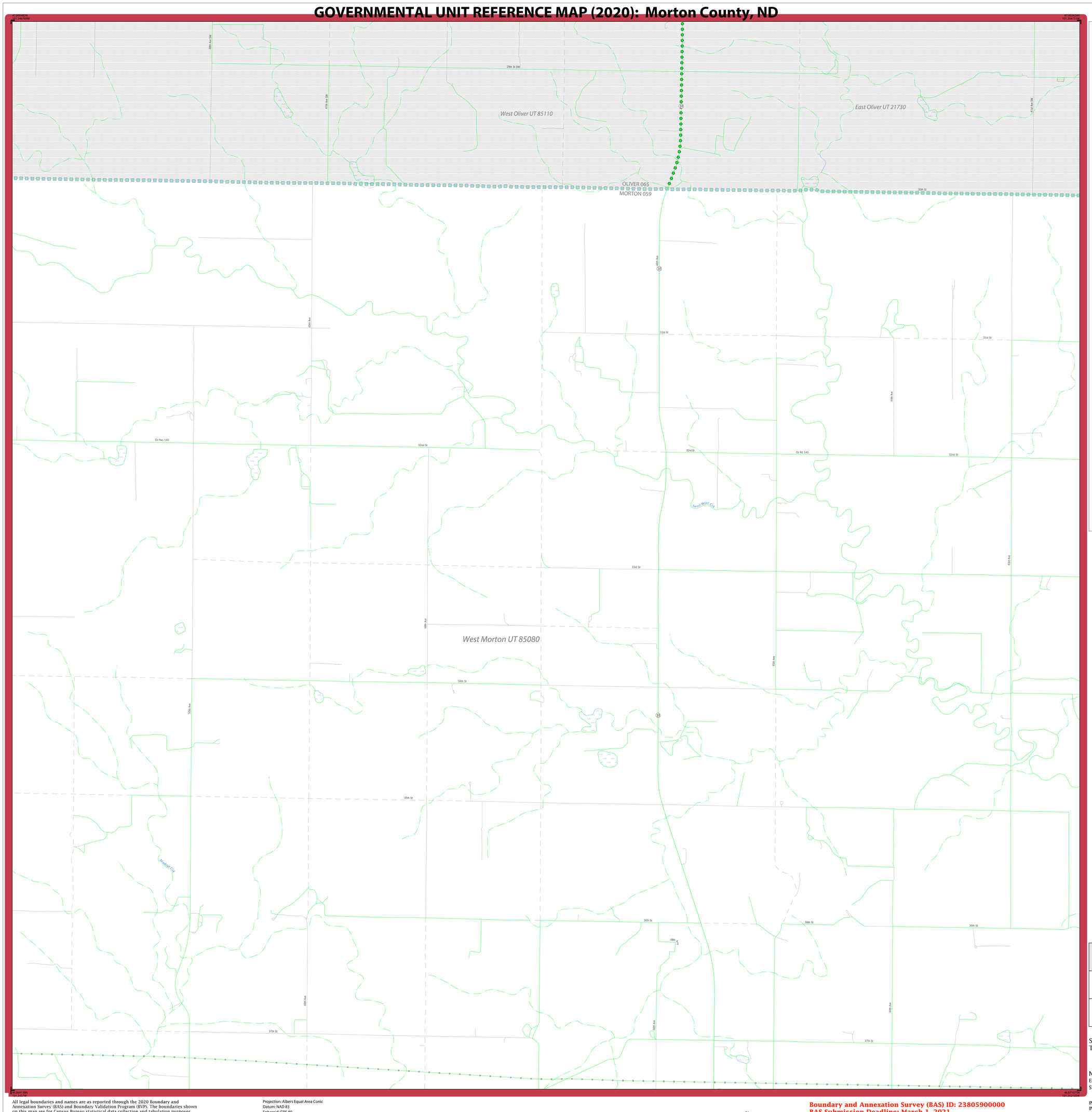

LEGEND

SYMBOL DESCRIPTION	SYMBOL	LABEL STYLE
Federal American Indian Reservation		L'ANSE RESERVATION (TA 1880)
Off-Reservation Trust Land		T1880
American Indian Tribal Subdivision		SHONTO (620)
Alaska Native Regional Corporation (ANRC)		*NANA ANRC 52120*
State (or statistically equivalent entity)		NEW YORK 36
County (or statistically equivalent entity)		ERIE 029
Minor Civil Division (MCD)[1]		Lee town 41460
Census County Division (CCD)[2]		*Jemez CCD 91650*
Consolidated City		MILFORD 47500
Incorporated Place[3]		Davis 18100
Census Designated Place (CDP)[2]		*Cochiti 16560*

DESCRIPTION	SYMBOL	DESCRIPTION	SYMBOL
Interstate	5	Water Body	*Pleasant Lake*
U.S. Highway	2	Swamp or Marsh	*Okefenokee Swamp*
State Highway	4	Glacier	*Bering Glacier*
Other Road	Marsh Ln	Airport, Airfield, or Helicopter Landing Pad	Dönärd Airfield
Cul-de-sac		College or University	Coll/Univ
Circle		Military	Fort Belvoir
Geographic Offset or Corridor		Prison or Juvenile Detention Center	P/JDC
4WD Trail, Stairway, Alley, Walkway, or Ferry		Cemetery	Powell Cmtry
Railroad	Southern RR	Golf Course	Pinehurst GlfCrs
Pipeline or Power Line		National Park or Forest	Yosemite NP
Ridge or Fence		Other Park	St Francis Park
Property Line or Nonvisible Boundary		Outside Subject Area	
Perennial Stream	*Tumbling Cr*	Inset Area	A1
Intermittent Stream	*Piney Cr*		
Mountain Peak or Hill	*Mt. Baker*		

Where state, county, and/or MCD/CCD boundaries coincide, the map shows the boundary symbol for only the highest-ranking of these boundaries. Where American Indian reservation and American Indian tribal subdivision boundaries coincide, the map shows only the American Indian reservation boundaries.

Entity names are followed by either their FIPS code or census code; parentheses indicate a census code.

1 'MCD*' indicates a false MCD. These are for Census Bureau use only.

2 The CCD and CDP boundaries represent statistical entities only and are not updated through the BAS.

3 Incorporated place name color corresponds to the incorporated place fill color.

Due to space limitations, some road names, along with other feature and geography names on the map, may not be shown.

The Census Bureau stores primary and alternate road names, but only primary road names are used to label the roads on these maps.

Key to Adjacent Sheets

3	4	5
10	11	12

Sheet Location within Entity

Sheet 4 of 33 PARENT sheets
Total Sheets: 39 (Index 1; Parent 33; Inset 5)

NAME: Morton County (059)
ENTITY TYPE: County or statistically equivalent entity
ST: North Dakota (38)

INDEX OR PARENT SHEET #: 004
INSET SHEET #: 000000

2020 COUNTY REF MAP (PARENT)

5340238059000000004000000

All legal boundaries and names are as reported through the 2020 Boundary and Annexation Survey (BAS) and Boundary Validation Program (BVP). The boundaries shown on this map are for Census Bureau statistical data collection and tabulation purposes only; their depiction and designation for statistical purposes does not constitute a determination of jurisdictional authority or rights of ownership or entitlement.

Data Source: U.S. Census Bureau's MAF/TIGER database (TAB20), November 2020
Created by Geography Division: December 09, 2020

U.S. DEPARTMENT OF COMMERCE U.S. Census Bureau

Projection: Albers Equal Area Conic
Datum: NAD 83
Spheroid: GRS 80
1st Standard Parallel: 46 26 45
2nd Standard Parallel: 48 29 20
Central Meridian: -100 18 04
Latitude of Projection's Origin: 45 56 06
False Easting: 0
False Northing: 0

0 0.6 1.2 1.8 2.4 3 Kilometers
0 0.4 0.8 1.2 1.6 2 Miles
The plotted map scale is 1:20,000

N W E S

Boundary and Annexation Survey (BAS) ID: 23805900000
BAS Submission Deadline: March 1, 2021

PDF versions of the BAS maps are available at:
www.census.gov/programs-surveys/bas/geographies.html

For more information, or to request additional maps, please email geo.bas@census.gov, call 1-800-972-5651, or visit www.census.gov/programs-surveys/bas.html.

GOVERNMENTAL UNIT REFERENCE MAP (2020): Morton County, ND



LEGEND

SYMBOL DESCRIPTION	SYMBOL	LABEL STYLE
Federal American Indian Reservation		L'ANSE RESERVATION (TA 1880)
Off-Reservation Trust Land		T1880
American Indian Tribal Subdivision		SHONTO (620)
Alaska Native Regional Corporation (ANRC)		NANA ANRC 52120
State (or statistically equivalent entity)		NEW YORK 36
County (or statistically equivalent entity)		ERIE 029
Minor Civil Division (MCD)[1]		Lee town 41460
Census County Division (CCD)[2]		Jemez CCD 91650
Consolidated City		MILFORD 47500
Incorporated Place[3]		Davis 18100
Census Designated Place (CDP)[2]		Cochiti 16560

DESCRIPTION	SYMBOL	DESCRIPTION	SYMBOL
Interstate	5	Water Body	Pleasant Lake
U.S. Highway	2	Swamp or Marsh	Okefenokee Swamp
State Highway	4	Glacier	Bering Glacier
Other Road	Marsh Ln	Airport, Airfield, or Helicopter Landing Pad	Dönärd Airfield
Cul-de-sac		College or University	Coll/Univ
Circle		Military	Fort Belvoir
Geographic Offset or Corridor		Prison or Juvenile Detention Center	P/JDC
4WD Trail, Stairway, Alley, Walkway, or Ferry		Cemetery	Powell Cmtry
Railroad	Southern RR	Golf Course	Pinehurst GlfCrs
Pipeline or Power Line		National Park or Forest	Yosemite NP
Ridge or Fence		Other Park	St Francis Park
Property Line or Nonvisible Boundary		Outside Subject Area	
Perennial Stream	Tumbling Cr	Inset Area	A1
Intermittent Stream	Piney Cr		
Mountain Peak or Hill	Mt. Baker		

Where state, county, and/or MCD/CCD boundaries coincide, the map shows the boundary symbol for only the highest-ranking of these boundaries. Where American Indian reservation and American Indian tribal subdivision boundaries coincide, the map shows only the American Indian reservation boundaries.

Entity names are followed by either their FIPS code or census code; parentheses indicate a census code.

1 'MCD*' indicates a false MCD. These are for Census Bureau use only.

2 The CCD and CDP boundaries represent statistical entities only and are not updated through the BAS.

3 Incorporated place name color corresponds to the incorporated place fill color.

Due to space limitations, some road names, along with other feature and geography names on the map, may not be shown.

The Census Bureau stores primary and alternate road names, but only primary road names are used to label the roads on these maps.

Key to Adjacent Sheets

4	5	6
11	12	13

Sheet Location within Entity

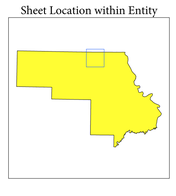

Sheet 5 of 33 PARENT sheets
Total Sheets: 39 (Index 1; Parent 33; Inset 5)

NAME: Morton County (059)
ENTITY TYPE: County or statistically equivalent entity
ST: North Dakota (38)

INDEX OR PARENT SHEET #: 005
INSET SHEET #: 000000

2020 COUNTY REF MAP (PARENT)

5340238059000000005000000

All legal boundaries and names are as reported through the 2020 Boundary and Annexation Survey (BAS) and Boundary Validation Program (BVP). The boundaries shown on this map are for Census Bureau statistical data collection and tabulation purposes only; their depiction and designation for statistical purposes does not constitute a determination of jurisdictional authority or rights of ownership or entitlement.

Data Source: U.S. Census Bureau's MAF/TIGER database (TAB20), November 2020
Created by Geography Division: December 09, 2020

U.S. DEPARTMENT OF COMMERCE U.S. Census Bureau

Projection: Albers Equal Area Conic
Datum: NAD 83
Spheroid: GRS 80
1st Standard Parallel: 46 26 45
2nd Standard Parallel: 48 29 20
Central Meridian: -100 18 04
Latitude of Projection's Origin: 45 56 06
False Easting: 0
False Northing: 0

0 0.6 1.2 1.8 2.4 3 Kilometers
0 0.4 0.8 1.2 1.6 2 Miles
The plotted map scale is 1:20,000

N W E S

Boundary and Annexation Survey (BAS) ID: 23805900000
BAS Submission Deadline: March 1, 2021

PDF versions of the BAS maps are available at:
www.census.gov/programs-surveys/bas/geographies.html

For more information, or to request additional maps, please email geo.bas@census.gov, call 1-800-972-5651, or visit www.census.gov/programs-surveys/bas.html.

United States Census Bureau

GOVERNMENTAL UNIT REFERENCE MAP (2020): Morton County, ND

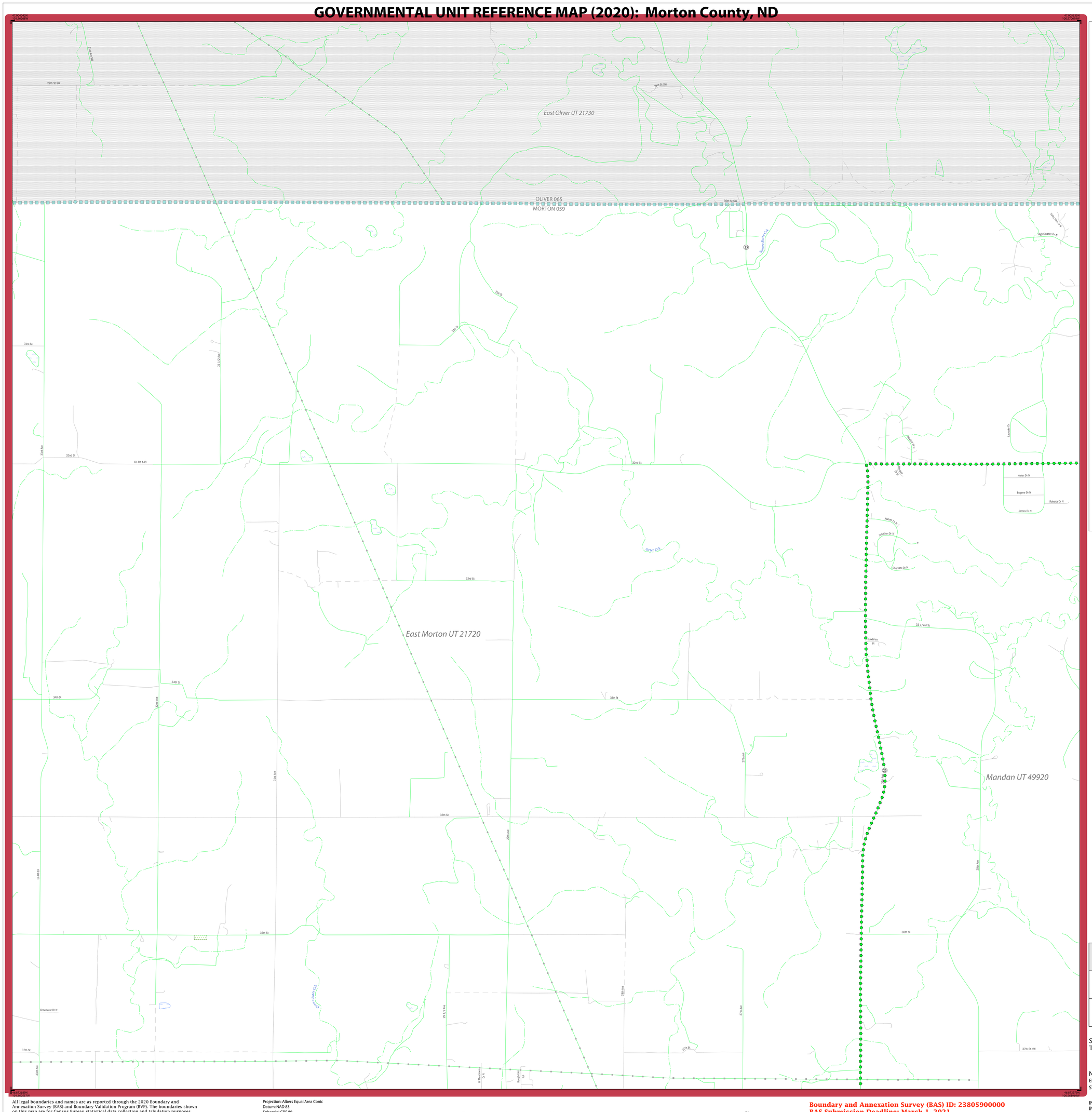

LEGEND

SYMBOL DESCRIPTION	SYMBOL	LABEL STYLE
Federal American Indian Reservation		L'ANSE RESERVATION (TA 1880)
Off-Reservation Trust Land		T1880
American Indian Tribal Subdivision		SHONTO (620)
Alaska Native Regional Corporation (ANRC)		NANA ANRC 52120
State (or statistically equivalent entity)		NEW YORK 36
County (or statistically equivalent entity)		ERIE 029
Minor Civil Division (MCD)[1]		Lee town 41460
Census County Division (CCD)[2]		Jemez CCD 91650
Consolidated City		MILFORD 47500
Incorporated Place[3]		Davis 18100
Census Designated Place (CDP)[2]		Cochiti 16560

DESCRIPTION	SYMBOL
Interstate	5
U.S. Highway	2
State Highway	4
Other Road	Marsh Ln
Cul-de-sac	
Circle	
Geographic Offset or Corridor	
4WD Trail, Stairway, Alley, Walkway, or Ferry	
Railroad	Southern RR
Pipeline or Power Line	
Ridge or Fence	
Property Line or Nonvisible Boundary	
Perennial Stream	Tumbling Cr
Intermittent Stream	Piney Cr
Mountain Peak or Hill	Mt. Baker

DESCRIPTION	SYMBOL
Water Body	Pleasant Lake
Swamp or Marsh	Okefenoke Swamp
Glacier	Bering Glacier
Airport, Airfield, or Helicopter Landing Pad	Dunard Airport
College or University	Coll/Univ
Military	Fort Belvoir
Prison or Juvenile Detention Center	P/JDC
Cemetery	Powell Cmtry
Golf Course	Pinehurst Gl/Crs
National Park or Forest	Yosemite NP
Other Park	St Francis Park
Outside Subject Area	
Inset Area	A1

Where state, county, and/or MCD/CCD boundaries coincide, the map shows the boundary symbol for only the highest-ranking of these boundaries. Where American Indian reservation and American Indian tribal subdivision boundaries coincide, the map shows only the American Indian reservation boundaries.

Entity names are followed by either their FIPS code or census code; parentheses indicate a census code.

1 'MCD*' indicates a false MCD. These are for Census Bureau use only.

2 The CCD and CDP boundaries represent statistical entities only and are not updated through the BAS.

3 Incorporated place name color corresponds to the incorporated place fill color.

Due to space limitations, some road names, along with other feature and geography names on the map, may not be shown.

The Census Bureau stores primary and alternate road names, but only primary road names are used to label the roads on these maps.

Key to Adjacent Sheets

5	6	7
12	13	14

Sheet Location within Entity

Sheet 6 of 33 PARENT sheets
Total Sheets: 39 (Index 1; Parent 33; Inset 5)

NAME: Morton County (059)
ENTITY TYPE: County or statistically equivalent entity
ST: North Dakota (38)

INDEX OR PARENT SHEET #: 006
INSET SHEET #: 000000

2020 COUNTY REF MAP (PARENT)

5340238059000000006000000

All legal boundaries and names are as reported through the 2020 Boundary and Annexation Survey (BAS) and Boundary Validation Program (BVP). The boundaries shown on this map are for Census Bureau statistical data collection and tabulation purposes only; their depiction and designation for statistical purposes does not constitute a determination of jurisdictional authority or rights of ownership or entitlement.

Data Source: U.S. Census Bureau's MAF/TIGER database (TAB20), November 2020
Created by Geography Division: December 09, 2020

U.S. DEPARTMENT OF COMMERCE U.S. Census Bureau

Projection: Albers Equal Area Conic
Datum: NAD 83
Spheroid: GRS 80
1st Standard Parallel: 46 26 45
2nd Standard Parallel: 48 29 20
Central Meridian: -100 18 04
Latitude of Projection's Origin: 45 56 06
False Easting: 0
False Northing: 0

0 0.6 1.2 1.8 2.4 3 Kilometers
0 0.4 0.8 1.2 1.6 2 Miles
The plotted map scale is 1:20,000

N W E S

Boundary and Annexation Survey (BAS) ID: 23805900000
BAS Submission Deadline: March 1, 2021

PDF versions of the BAS maps are available at:
www.census.gov/programs-surveys/bas/geographies.html

For more information, or to request additional maps, please email geo.bas@census.gov, call 1-800-972-5651, or visit www.census.gov/programs-surveys/bas.html.

GOVERNMENTAL UNIT REFERENCE MAP (2020): Morton County, ND

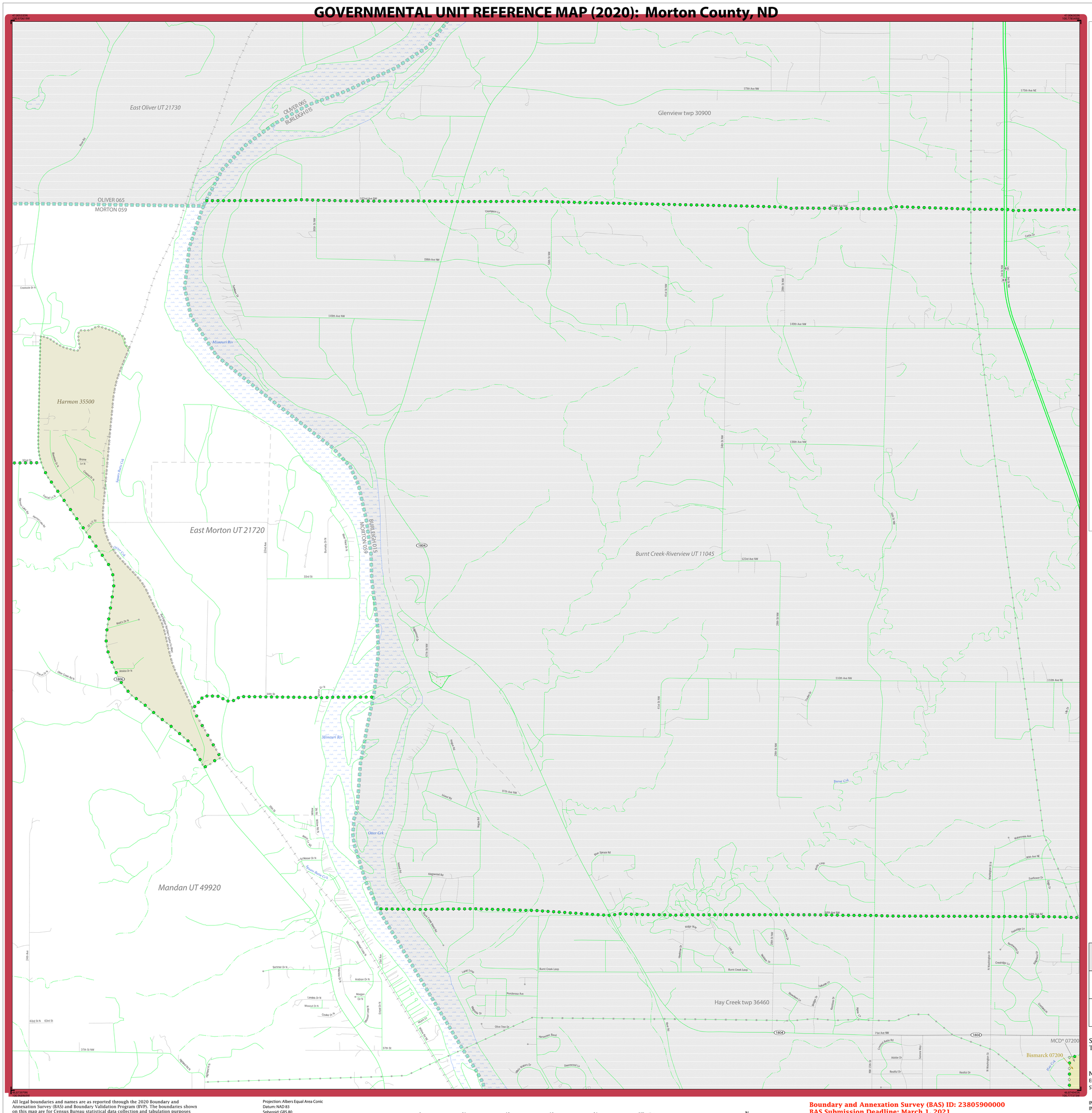
East Oliver UT 21730
OLIVER 065
BURLEIGH 015
Glenview twp 30900
OLIVER 065
MORTON 059
Harmon 35500
Missouri Riv
East Morton UT 21720
BURLEIGH 015
MORTON 059
Burnt Creek-Riverview UT 11045
Otter Crk
Mandan UT 49920
Hay Creek twp 36460
Bismarck 07200
MCD* 07200
Apache St
Washington St
Burnt Creek Loop
Olive Tree Dr
Hesquiat Rd
Deerwood Ln
Adobe Dr
Restful Dr
Sunflower Dr
Sommer Dr N
Arabian Dr N
Morgan Dr N
Landau Dr N
Missouri Dr N
Coulee Dr N
Mott Dr
Mott's Dr N
Ponderosa Ave
Lewis Loop
Wedge Wy
Wolfe Loop
Kingswood Rd
Blue Spruce Rd
Schlosser Dr N
Square Butte Crk
Otter Creek Rd N
Missouri Riv
Burnt Crk
Hay Crk
Square Butte Crk
Apache St
Washington St
Washington St N
Washington St N
Washington Ave
Crestridge Ln
Sunflower Dr
Dakota Ln
Wolfe Loop
Wedge Wy
Burnt Creek Loop
Ponderosa Ave
Olive Tree Dr
Hesquiat Rd
Deerwood Ln
Adobe Dr
Restful Dr
Sommer Dr N
Arabian Dr N
Morgan Dr N
Landau Dr N
Missouri Dr N
Coulee Dr N
Mott Dr
Mott's Dr N

GOVERNMENTAL UNIT REFERENCE MAP (2020): Morton County, ND



LEGEND

SYMBOL DESCRIPTION	SYMBOL	LABEL STYLE
Federal American Indian Reservation		L'ANSE RESERVATION (TA 1880)
Off-Reservation Trust Land		T1880
American Indian Tribal Subdivision		SHONTO (620)
Alaska Native Regional Corporation (ANRC)		*NANA ANRC 52120*
State (or statistically equivalent entity)		NEW YORK 36
County (or statistically equivalent entity)		ERIE 029
Minor Civil Division (MCD)[1]		Lee town 41460
Census County Division (CCD)[2]		*Jemez CCD 91650*
Consolidated City		MILFORD 47500
Incorporated Place[3]		Davis 18100
Census Designated Place (CDP)[2]		*Cochiti 16560*

DESCRIPTION	SYMBOL	DESCRIPTION	SYMBOL
Interstate	5	Water Body	*Pleasant Lake*
U.S. Highway	2	Swamp or Marsh	*Okefenokee Swamp*
State Highway	4	Glacier	*Bering Glacier*
Other Road	Marsh Ln	Airport, Airfield, or Helicopter Landing Pad	Dönärd Airfield
Cul-de-sac		College or University	Coll/Univ
Circle		Military	Fort Belvoir
Geographic Offset or Corridor		Prison or Juvenile Detention Center	P/JDC
4WD Trail, Stairway, Alley, Walkway, or Ferry		Cemetery	Powell Cmtry
Railroad	Southern RR	Golf Course	Pinehurst GlfCrs
Pipeline or Power Line		National Park or Forest	Yosemite NP
Ridge or Fence		Other Park	St Francis Park
Property Line or Nonvisible Boundary		Outside Subject Area	
Perennial Stream	*Tumbling Cr*	Inset Area	A1
Intermittent Stream	*Piney Cr*		
Mountain Peak or Hill	*Mt. Baker*		

Where state, county, and/or MCD/CCD boundaries coincide, the map shows the boundary symbol for only the highest-ranking of these boundaries. Where American Indian reservation and American Indian tribal subdivision boundaries coincide, the map shows only the American Indian reservation boundaries.

Entity names are followed by either their FIPS code or census code; parentheses indicate a census code.

1 'MCD*' indicates a false MCD. These are for Census Bureau use only.

2 The CCD and CDP boundaries represent statistical entities only and are not updated through the BAS.

3 Incorporated place name color corresponds to the incorporated place fill color.

Due to space limitations, some road names, along with other feature and geography names on the map, may not be shown.

The Census Bureau stores primary and alternate road names, but only primary road names are used to label the roads on these maps.

Key to Adjacent Sheets

	1	2
	8	9
	15	16

Sheet Location within Entity

Sheet 8 of 33 PARENT sheets
Total Sheets: 39 (Index 1; Parent 33; Inset 5)

NAME: Morton County (059)
ENTITY TYPE: County or statistically equivalent entity
ST: North Dakota (38)

INDEX OR PARENT SHEET #: 008
INSET SHEET #: 000000

2020 COUNTY REF MAP (PARENT)

5340238059000000008000000

All legal boundaries and names are as reported through the 2020 Boundary and Annexation Survey (BAS) and Boundary Validation Program (BVP). The boundaries shown on this map are for Census Bureau statistical data collection and tabulation purposes only; their depiction and designation for statistical purposes does not constitute a determination of jurisdictional authority or rights of ownership or entitlement.

Data Source: U.S. Census Bureau's MAF/TIGER database (TAB20), November 2020
Created by Geography Division: December 09, 2020

U.S. DEPARTMENT OF COMMERCE U.S. Census Bureau

Projection: Albers Equal Area Conic
Datum: NAD 83
Spheroid: GRS 80
1st Standard Parallel: 46 26 45
2nd Standard Parallel: 48 29 20
Central Meridian: -100 18 04
Latitude of Projection's Origin: 45 56 06
False Easting: 0
False Northing: 0

0 0.6 1.2 1.8 2.4 3 Kilometers
0 0.4 0.8 1.2 1.6 2 Miles
The plotted map scale is 1:20,000

N W E S

Boundary and Annexation Survey (BAS) ID: 23805900000
BAS Submission Deadline: March 1, 2021

PDF versions of the BAS maps are available at:
www.census.gov/programs-surveys/bas/geographies.html

For more information, or to request additional maps, please email geo.bas@census.gov, call 1-800-972-5651, or visit www.census.gov/programs-surveys/bas.html.

United States Census Bureau

GOVERNMENTAL UNIT REFERENCE MAP (2020): Morton County, ND

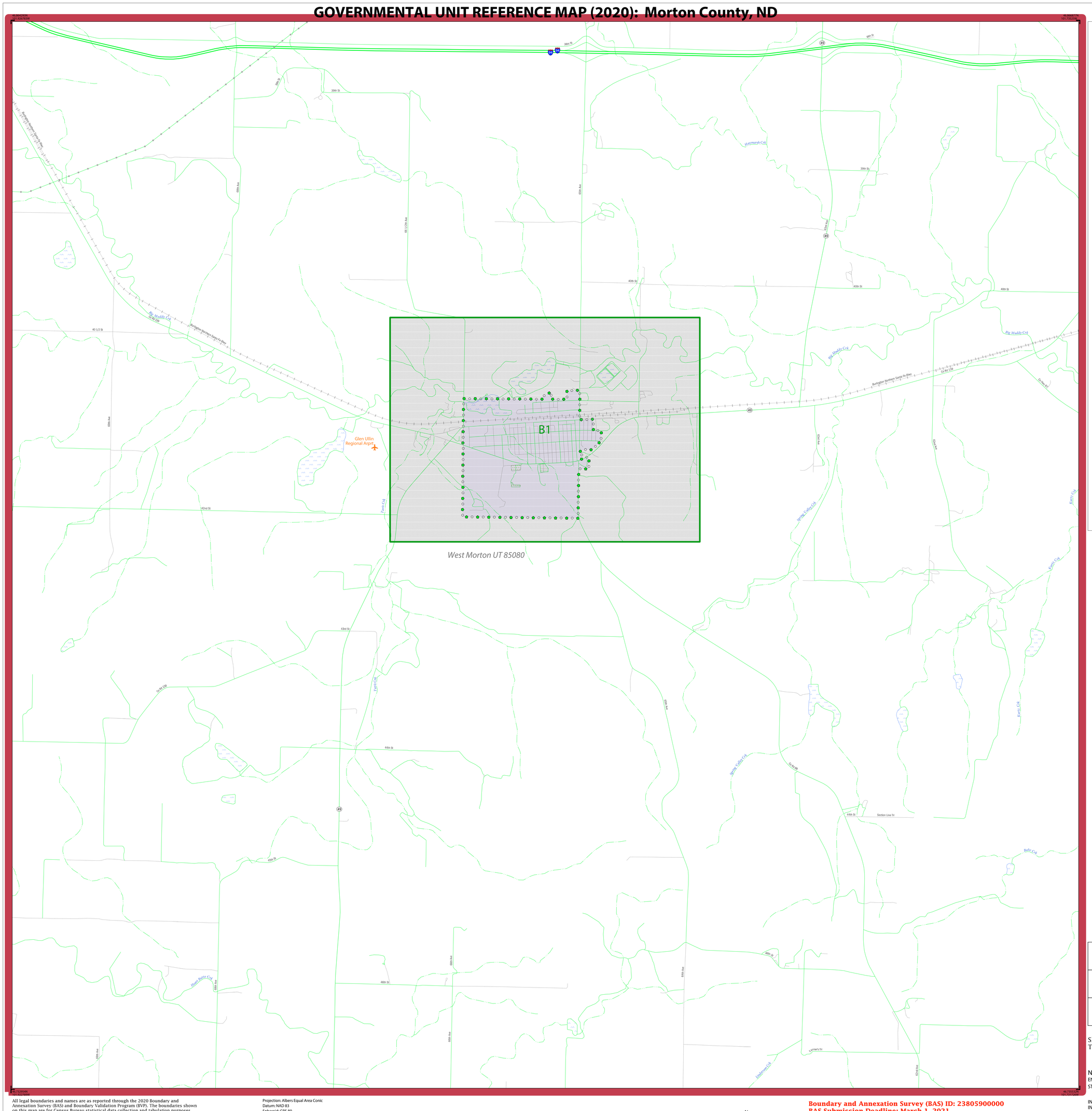
B1
West Morton UT 85080
Glen Ullin Regional Arprt
Burlington Northern Santa Fe Rlwy
Big Muddy Crk
Hermsrah Crk
Spring Valley Crk
Knutz Crk
Fanni Crk
Hunt Butte Crk
Indian Hill Crk
Balir Crk
39th St
40th St
41st St
42nd St
43rd St
44th St
45th St
46th St
Section Line St
Farmer's St
Old Hwy 83
Old Rd 139
Old Rd 138
Old Rd 136
Old Rd 135
Old Rd 134
Old Rd 133
Old Ave
Old Rd 139 Ave
Old Rd 134 Ave
Old Rd 133 Ave
Old Rd 135 Ave
Old Rd 136 Ave
Old Rd 138 Ave
Old Rd 139 Ave
Old

GOVERNMENTAL UNIT REFERENCE MAP (2020): Morton County, ND

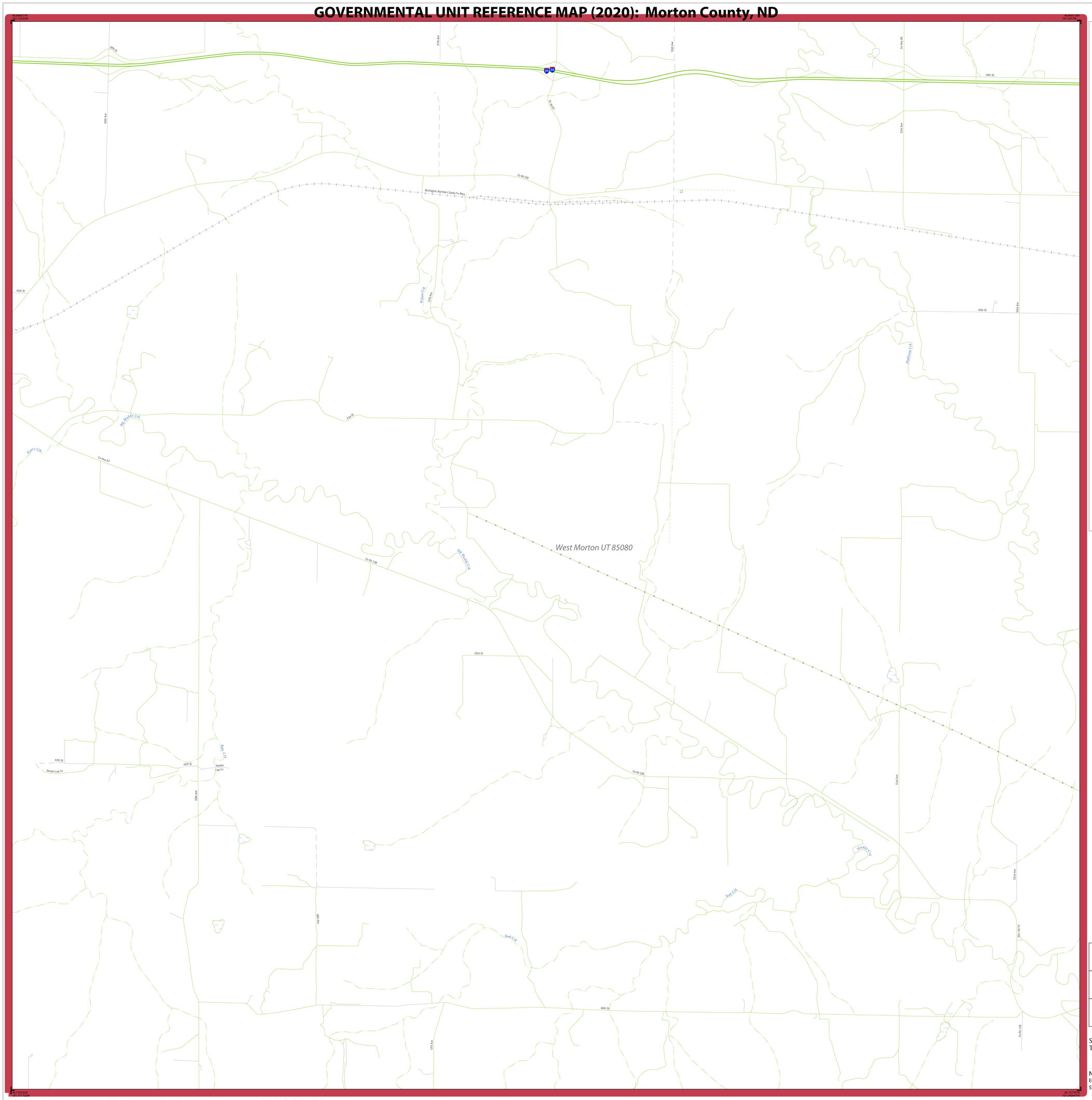

LEGEND

SYMBOL DESCRIPTION	SYMBOL	LABEL STYLE
Federal American Indian Reservation		L'ANSE RESERVATION (TA 1880)
Off-Reservation Trust Land		T1880
American Indian Tribal Subdivision		SHONTO (620)
Alaska Native Regional Corporation (ANRC)		*NANA ANRC 52120*
State (or statistically equivalent entity)		NEW YORK 36
County (or statistically equivalent entity)		ERIE 029
Minor Civil Division (MCD)[1]		Lee town 41460
Census County Division (CCD)[2]		*Jemez CCD 91650*
Consolidated City		MILFORD 47500
Incorporated Place[3]		Davis 18100
Census Designated Place (CDP)[2]		*Cochiti 16560*

DESCRIPTION	SYMBOL
Interstate	
U.S. Highway	
State Highway	
Other Road	Marsh Ln
Cul-de-sac	
Circle	
Geographic Offset or Corridor	
4WD Trail, Stairway, Alley, Walkway, or Ferry	
Railroad	Southern RR
Pipeline or Power Line	
Ridge or Fence	
Property Line or Nonvisible Boundary	
Perennial Stream	*Tumbling Cr*
Intermittent Stream	*Piney Cr*
Mountain Peak or Hill	*Mt. Baker*

DESCRIPTION	SYMBOL
Water Body	*Pleasant Lake*
Swamp or Marsh	*Okefenokee Swamp*
Glacier	*Bering Glacier*
Airport, Airfield, or Helicopter Landing Pad	Donald Airfield
College or University	Coll/Univ
Military	Fort Belvoir
Prison or Juvenile Detention Center	P/JDC
Cemetery	Powell Cmtry
Golf Course	Pinehurst GlfCrs
National Park or Forest	Yosemite NP
Other Park	St Francis Park
Outside Subject Area	
Inset Area	A1

Where state, county, and/or MCD/CCD boundaries coincide, the map shows the boundary symbol for only the highest-ranking of these boundaries. Where American Indian reservation and American Indian tribal subdivision boundaries coincide, the map shows only the American Indian reservation boundaries.

Entity names are followed by either their FIPS code or census code; parentheses indicate a census code.

1 'MCD*' indicates a false MCD. These are for Census Bureau use only.

2 The CCD and CDP boundaries represent statistical entities only and are not updated through the BAS.

3 Incorporated place name color corresponds to the incorporated place fill color.

Due to space limitations, some road names, along with other feature and geography names on the map, may not be shown.

The Census Bureau stores primary and alternate road names, but only primary road names are used to label the roads on these maps.

Key to Adjacent Sheets

2	3	4
9	10	11
16	17	18

Sheet Location within Entity

Sheet 10 of 33 PARENT sheets
Total Sheets: 39 (Index 1; Parent 33; Inset 5)

NAME: Morton County (059)
ENTITY TYPE: County or statistically equivalent entity
ST: North Dakota (38)

INDEX OR PARENT SHEET #: 010
INSET SHEET #: 000000

2020 COUNTY REF MAP (PARENT)

5340238059000001000000

All legal boundaries and names are as reported through the 2020 Boundary and Annexation Survey (BAS) and Boundary Validation Program (BVP). The boundaries shown on this map are for Census Bureau statistical data collection and tabulation purposes only; their depiction and designation for statistical purposes does not constitute a determination of jurisdictional authority or rights of ownership or entitlement.

Data Source: U.S. Census Bureau's MAF/TIGER database (TAB20), November 2020
Created by Geography Division: December 09, 2020

U.S. DEPARTMENT OF COMMERCE U.S. Census Bureau

Projection: Albers Equal Area Conic
Datum: NAD 83
Spheroid: GRS 80
1st Standard Parallel: 46 26 45
2nd Standard Parallel: 48 29 20
Central Meridian: -100 18 04
Latitude of Projection's Origin: 45 56 06
False Easting: 0
False Northing: 0

0 0.6 1.2 1.8 2.4 3 Kilometers
0 0.4 0.8 1.2 1.6 2 Miles
The plotted map scale is 1:20,000

N W E S

Boundary and Annexation Survey (BAS) ID: 23805900000
BAS Submission Deadline: March 1, 2021

PDF versions of the BAS maps are available at:
www.census.gov/programs-surveys/bas/geographies.html

For more information, or to request additional maps, please email geo.bas@census.gov, call 1-800-972-5651, or visit www.census.gov/programs-surveys/bas.html.

GOVERNMENTAL UNIT REFERENCE MAP (2020): Morton County, ND

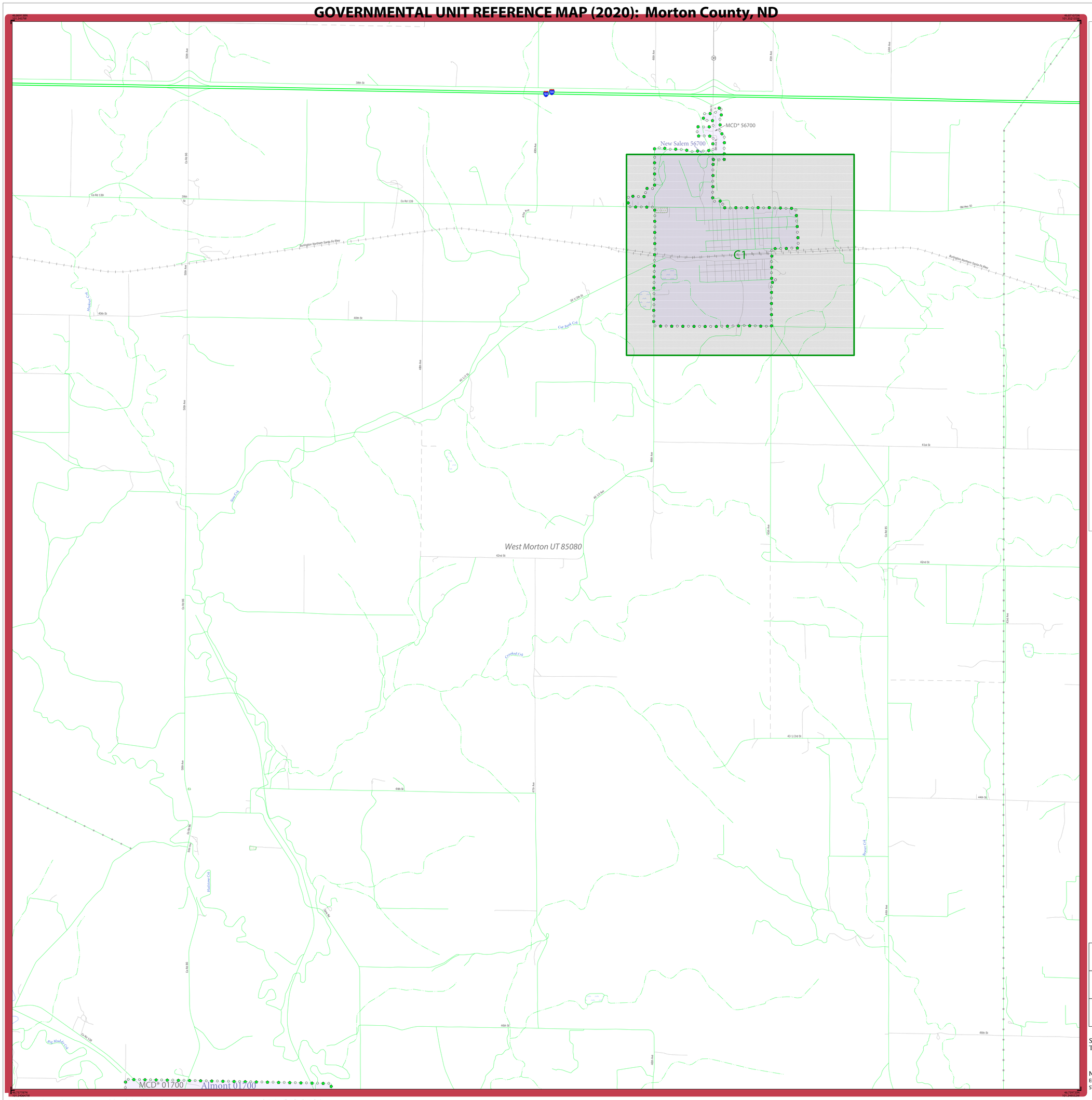

LEGEND

SYMBOL DESCRIPTION	SYMBOL	LABEL STYLE
Federal American Indian Reservation		L'ANSE RESERVATION (TA 1880)
Off-Reservation Trust Land		T1880
American Indian Tribal Subdivision		SHONTO (620)
Alaska Native Regional Corporation (ANRC)		*NANA ANRC 52120*
State (or statistically equivalent entity)		NEW YORK 36
County (or statistically equivalent entity)		ERIE 029
Minor Civil Division (MCD)[1]		Lee town 41460
Census County Division (CCD)[2]		*Jemez CCD 91650*
Consolidated City		MILFORD 47500
Incorporated Place[3]		Davis 18100
Census Designated Place (CDP)[2]		*Cochiti 16560*

DESCRIPTION	SYMBOL	DESCRIPTION	SYMBOL
Interstate	5	Water Body	*Pleasant Lake*
U.S. Highway	2	Swamp or Marsh	*Okefenokee Swamp*
State Highway	4	Glacier	*Bering Glacier*
Other Road	Marsh Ln	Airport, Airfield, or Helicopter Landing Pad	Dönärd Airfield
Cul-de-sac		College or University	Coll/Univ
Circle		Military	Fort Belvoir
Geographic Offset or Corridor		Prison or Juvenile Detention Center	P/JDC
4WD Trail, Stairway, Alley, Walkway, or Ferry		Cemetery	Powell Cmtry
Railroad	Southern RR	Golf Course	Pinehurst GlfCrs
Pipeline or Power Line		National Park or Forest	Yosemite NP
Ridge or Fence		Other Park	St Francis Park
Property Line or Nonvisible Boundary		Outside Subject Area	
Perennial Stream	*Tumbling Cr*	Inset Area	A1
Intermittent Stream	*Piney Cr*		
Mountain Peak or Hill	*Mt. Baker*		

Where state, county, and/or MCD/CCD boundaries coincide, the map shows the boundary symbol for only the highest-ranking of these boundaries. Where American Indian reservation and American Indian tribal subdivision boundaries coincide, the map shows only the American Indian reservation boundaries.

Entity names are followed by either their FIPS code or census code; parentheses indicate a census code.

1 'MCD*' indicates a false MCD. These are for Census Bureau use only.

2 The CCD and CDP boundaries represent statistical entities only and are not updated through the BAS.

3 Incorporated place name color corresponds to the incorporated place fill color.

Due to space limitations, some road names, along with other feature and geography names on the map, may not be shown.

The Census Bureau stores primary and alternate road names, but only primary road names are used to label the roads on these maps.

Key to Adjacent Sheets

3	4	5
10	11	12
17	18	19

Sheet Location within Entity

Sheet 11 of 33 PARENT sheets
Total Sheets: 39 (Index 1; Parent 33; Inset 5)

NAME: Morton County (059)
ENTITY TYPE: County or statistically equivalent entity
ST: North Dakota (38)

INDEX OR PARENT SHEET #: 011
INSET SHEET #: 000000

2020 COUNTY REF MAP (PARENT)

5340238059000001 1000000

All legal boundaries and names are as reported through the 2020 Boundary and Annexation Survey (BAS) and Boundary Validation Program (BVP). The boundaries shown on this map are for Census Bureau statistical data collection and tabulation purposes only; their depiction and designation for statistical purposes does not constitute a determination of jurisdictional authority or rights of ownership or entitlement.

Data Source: U.S. Census Bureau's MAF/TIGER database (TAB20), November 2020
Created by Geography Division: December 09, 2020

U.S. DEPARTMENT OF COMMERCE U.S. Census Bureau

Projection: Albers Equal Area Conic
Datum: NAD 83
Spheroid: GRS 80
1st Standard Parallel: 46 26 45
2nd Standard Parallel: 48 29 20
Central Meridian: -100 18 04
Latitude of Projection's Origin: 45 56 06
False Easting: 0
False Northing: 0

0 0.6 1.2 1.8 2.4 3 Kilometers
0 0.4 0.8 1.2 1.6 2 Miles
The plotted map scale is 1:20,000

N W E S

Boundary and Annexation Survey (BAS) ID: 23805900000
BAS Submission Deadline: March 1, 2021

PDF versions of the BAS maps are available at:
www.census.gov/programs-surveys/bas/geographies.html

For more information, or to request additional maps, please email geo.bas@census.gov, call 1-800-972-5651, or visit www.census.gov/programs-surveys/bas.html.

GOVERNMENTAL UNIT REFERENCE MAP (2020): Morton County, ND

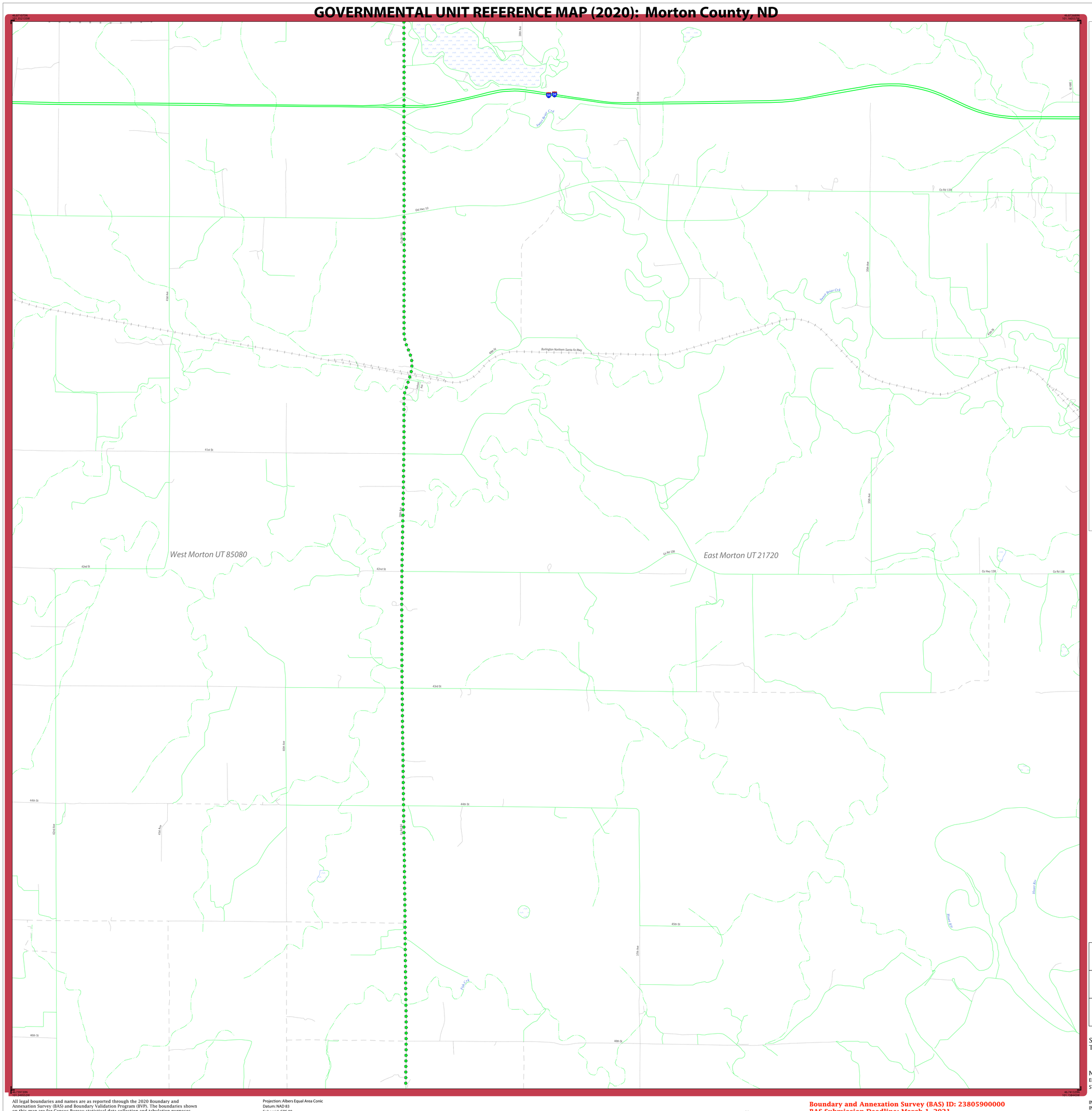

LEGEND

SYMBOL DESCRIPTION	SYMBOL	LABEL STYLE
Federal American Indian Reservation		L'ANSE RESERVATION (TA 1880)
Off-Reservation Trust Land		T1880
American Indian Tribal Subdivision		SHONTO (620)
Alaska Native Regional Corporation (ANRC)		NANA ANRC 52120
State (or statistically equivalent entity)		NEW YORK 36
County (or statistically equivalent entity)		ERIE 029
Minor Civil Division (MCD)[1]		Lee town 41460
Census County Division (CCD)[2]		Jemez CCD 91650
Consolidated City		MILFORD 47500
Incorporated Place[3]		Davis 18100
Census Designated Place (CDP)[2]		Cochiti 16560

DESCRIPTION	SYMBOL	DESCRIPTION	SYMBOL
Interstate	5	Water Body	Pleasant Lake
U.S. Highway	2	Swamp or Marsh	Okefenokee Swamp
State Highway	4	Glacier	Bering Glacier
Other Road	Marsh Ln	Airport, Airfield, or Helicopter Landing Pad	Donald Airport
Cul-de-sac		College or University	Coll/Univ
Circle		Military	Fort Belvoir
Geographic Offset or Corridor		Prison or Juvenile Detention Center	PJ/DC
4WD Trail, Stairway, Alley, Walkway, or Ferry		Cemetery	Powell Cmtry
Railroad	Southern RR	Golf Course	Pinehurst Gl/Crs
Pipeline or Power Line		National Park or Forest	Yosemite NP
Ridge or Fence		Other Park	St Francis Park
Property Line or Nonvisible Boundary		Outside Subject Area	
Perennial Stream	Tumbling Cr	Inset Area	A1
Intermittent Stream	Piney Cr		
Mountain Peak or Hill	Mt. Baker		

Where state, county, and/or MCD/CCD boundaries coincide, the map shows the boundary symbol for only the highest-ranking of these boundaries. Where American Indian reservation and American Indian tribal subdivision boundaries coincide, the map shows only the American Indian reservation boundaries.

Entity names are followed by either their FIPS code or census code; parentheses indicate a census code.

1 'MCD*' indicates a false MCD. These are for Census Bureau use only.

2 The CCD and CDP boundaries represent statistical entities only and are not updated through the BAS.

3 Incorporated place name color corresponds to the incorporated place fill color.

Due to space limitations, some road names, along with other feature and geography names on the map, may not be shown.

The Census Bureau stores primary and alternate road names, but only primary road names are used to label the roads on these maps.

Key to Adjacent Sheets

4	5	6
11	12	13
18	19	20

Sheet Location within Entity

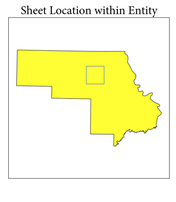

Sheet 12 of 33 PARENT sheets
Total Sheets: 39 (Index 1; Parent 33; Inset 5)

NAME: Morton County (059)
ENTITY TYPE: County or statistically equivalent entity
ST: North Dakota (38)

INDEX OR PARENT SHEET #: 012
INSET SHEET #: 000000

2020 COUNTY REF MAP (PARENT)

5340238059000001200000 0

All legal boundaries and names are as reported through the 2020 Boundary and Annexation Survey (BAS) and Boundary Validation Program (BVP). The boundaries shown on this map are for Census Bureau statistical data collection and tabulation purposes only; their depiction and designation for statistical purposes does not constitute a determination of jurisdictional authority or rights of ownership or entitlement.

Data Source: U.S. Census Bureau's MAF/TIGER database (TAB20), November 2020
Created by Geography Division: December 09, 2020

U.S. DEPARTMENT OF COMMERCE U.S. Census Bureau

Projection: Albers Equal Area Conic
Datum: NAD 83
Spheroid: GRS 80
1st Standard Parallel: 46 26 45
2nd Standard Parallel: 48 29 20
Central Meridian: -100 18 04
Latitude of Projection's Origin: 45 56 06
False Easting: 0
False Northing: 0

0 0.6 1.2 1.8 2.4 3 Kilometers
0 0.4 0.8 1.2 1.6 2 Miles
The plotted map scale is 1:20,000

N W E S

Boundary and Annexation Survey (BAS) ID: 23805900000
BAS Submission Deadline: March 1, 2021

PDF versions of the BAS maps are available at:
www.census.gov/programs-surveys/bas/geographies.html

For more information, or to request additional maps, please email geo.bas@census.gov, call 1-800-972-5651, or visit www.census.gov/programs-surveys/bas.html.

United States Census Bureau

GOVERNMENTAL UNIT REFERENCE MAP (2020): Morton County, ND

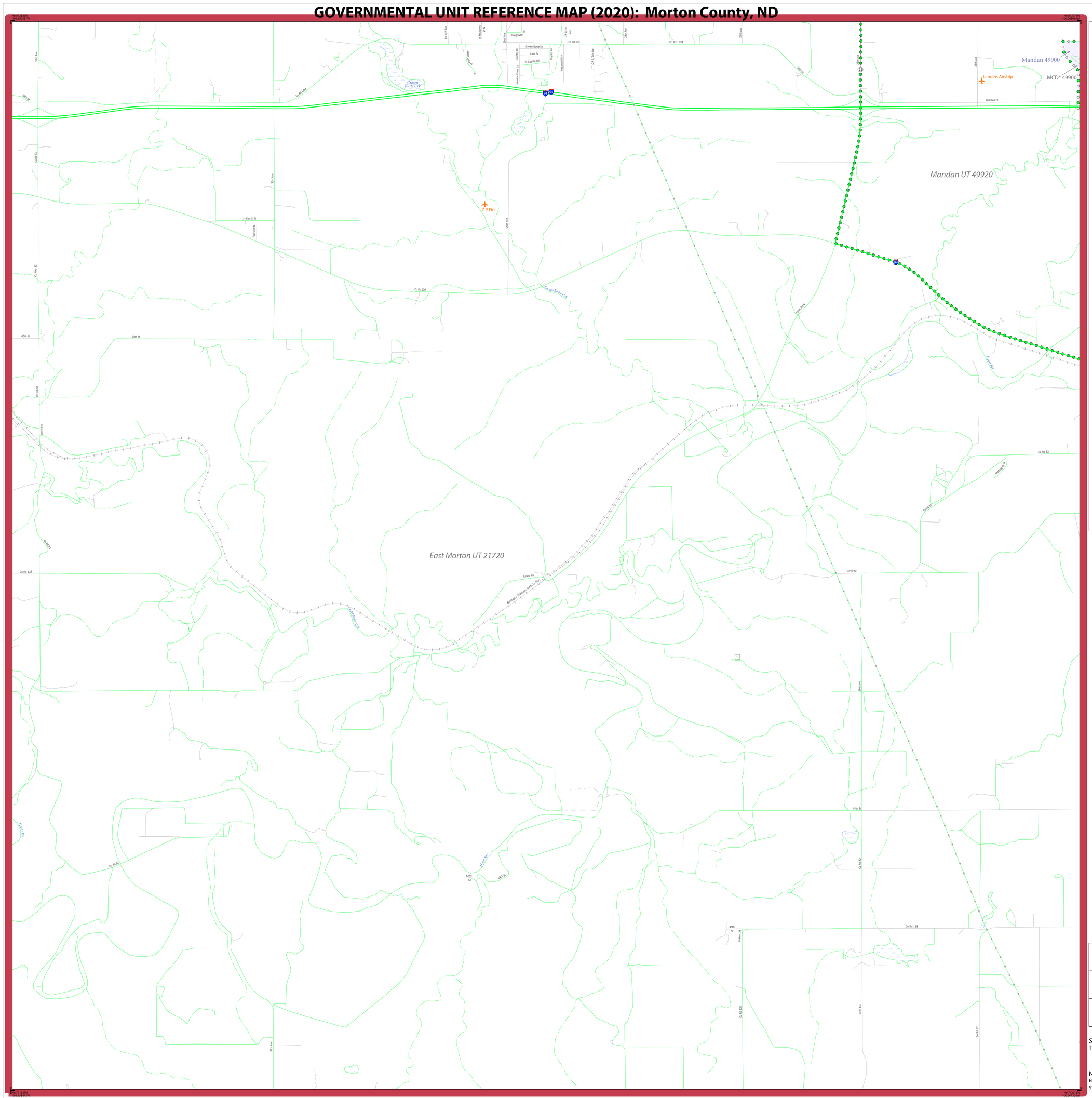

LEGEND

SYMBOL DESCRIPTION	SYMBOL	LABEL STYLE
Federal American Indian Reservation		L'ANSE RESERVATION (TA 1880)
Off-Reservation Trust Land		T1880
American Indian Tribal Subdivision		SHONTO (620)
Alaska Native Regional Corporation (ANRC)		NANA ANRC 52120
State (or statistically equivalent entity)		NEW YORK 36
County (or statistically equivalent entity)		ERIE 029
Minor Civil Division (MCD)[1]		Lee town 41460
Census County Division (CCD)[2]		Jemez CCD 91650
Consolidated City		MILFORD 47500
Incorporated Place[3]		Davis 18100
Census Designated Place (CDP)[2]		Cochiti 16560

DESCRIPTION	SYMBOL
Interstate	5
U.S. Highway	2
State Highway	4
Other Road	Marsh Ln
Cul-de-sac	
Circle	
Geographic Offset or Corridor	
4WD Trail, Stairway, Alley, Walkway, or Ferry	
Railroad	Southern RR
Pipeline or Power Line	
Ridge or Fence	
Property Line or Nonvisible Boundary	
Perennial Stream	Tumbling Cr
Intermittent Stream	Piney Cr
Mountain Peak or Hill	Mt. Boker

DESCRIPTION	SYMBOL
Water Body	Pleasant Lake
Swamp or Marsh	Okefenoke Swamp
Glacier	Bering Glacier
Airport, Airfield, or Helicopter Landing Pad	Dönärd Airfield
College or University	Coll/Univ
Military	Fort Belvoir
Prison or Juvenile Detention Center	P/JDC
Cemetery	Powell Cmtry
Golf Course	Pinehurst GlfCrs
National Park or Forest	Yosemite NP
Other Park	St Francis Park
Outside Subject Area	
Inset Area	A1

Where state, county, and/or MCD/CCD boundaries coincide, the map shows the boundary symbol for only the highest-ranking of these boundaries. Where American Indian reservation and American Indian tribal subdivision boundaries coincide, the map shows only the American Indian reservation boundaries.

Entity names are followed by either their FIPS code or census code; parentheses indicate a census code.

1 'MCD*' indicates a false MCD. These are for Census Bureau use only.

2 The CCD and CDP boundaries represent statistical entities only and are not updated through the BAS.

3 Incorporated place name color corresponds to the incorporated place fill color.

Due to space limitations, some road names, along with other feature and geography names on the map, may not be shown.

The Census Bureau stores primary and alternate road names, but only primary road names are used to label the roads on these maps.

Key to Adjacent Sheets

5	6	7
12	13	14
19	20	21

Sheet Location within Entity

Sheet 13 of 33 PARENT sheets
Total Sheets: 39 (Index 1; Parent 33; Inset 5)

NAME: Morton County (059)
ENTITY TYPE: County or statistically equivalent entity
ST: North Dakota (38)

INDEX OR PARENT SHEET #: 013
INSET SHEET #: 000000

2020 COUNTY REF MAP (PARENT)

5340238059000001300000

All legal boundaries and names are as reported through the 2020 Boundary and Annexation Survey (BAS) and Boundary Validation Program (BVP). The boundaries shown on this map are for Census Bureau statistical data collection and tabulation purposes only; their depiction and designation for statistical purposes does not constitute a determination of jurisdictional authority or rights of ownership or entitlement.

Data Source: U.S. Census Bureau's MAF/TIGER database (TAB20), November 2020
Created by Geography Division: December 09, 2020

U.S. DEPARTMENT OF COMMERCE U.S. Census Bureau

Projection: Albers Equal Area Conic
Datum: NAD 83
Spheroid: GRS 80
1st Standard Parallel: 46 26 45
2nd Standard Parallel: 48 29 20
Central Meridian: -100 18 04
Latitude of Projection's Origin: 45 56 06
False Easting: 0
False Northing: 0

0 0.6 1.2 1.8 2.4 3 Kilometers
0 0.4 0.8 1.2 1.6 2 Miles
The plotted map scale is 1:20,000

N W E S

Boundary and Annexation Survey (BAS) ID: 23805900000
BAS Submission Deadline: March 1, 2021

PDF versions of the BAS maps are available at:
www.census.gov/programs-surveys/bas/geographies.html

For more information, or to request additional maps, please email geo.bas@census.gov, call 1-800-972-5651, or visit www.census.gov/programs-surveys/bas.html.

United States Census Bureau

GOVERNMENTAL UNIT REFERENCE MAP (2020): Morton County, ND

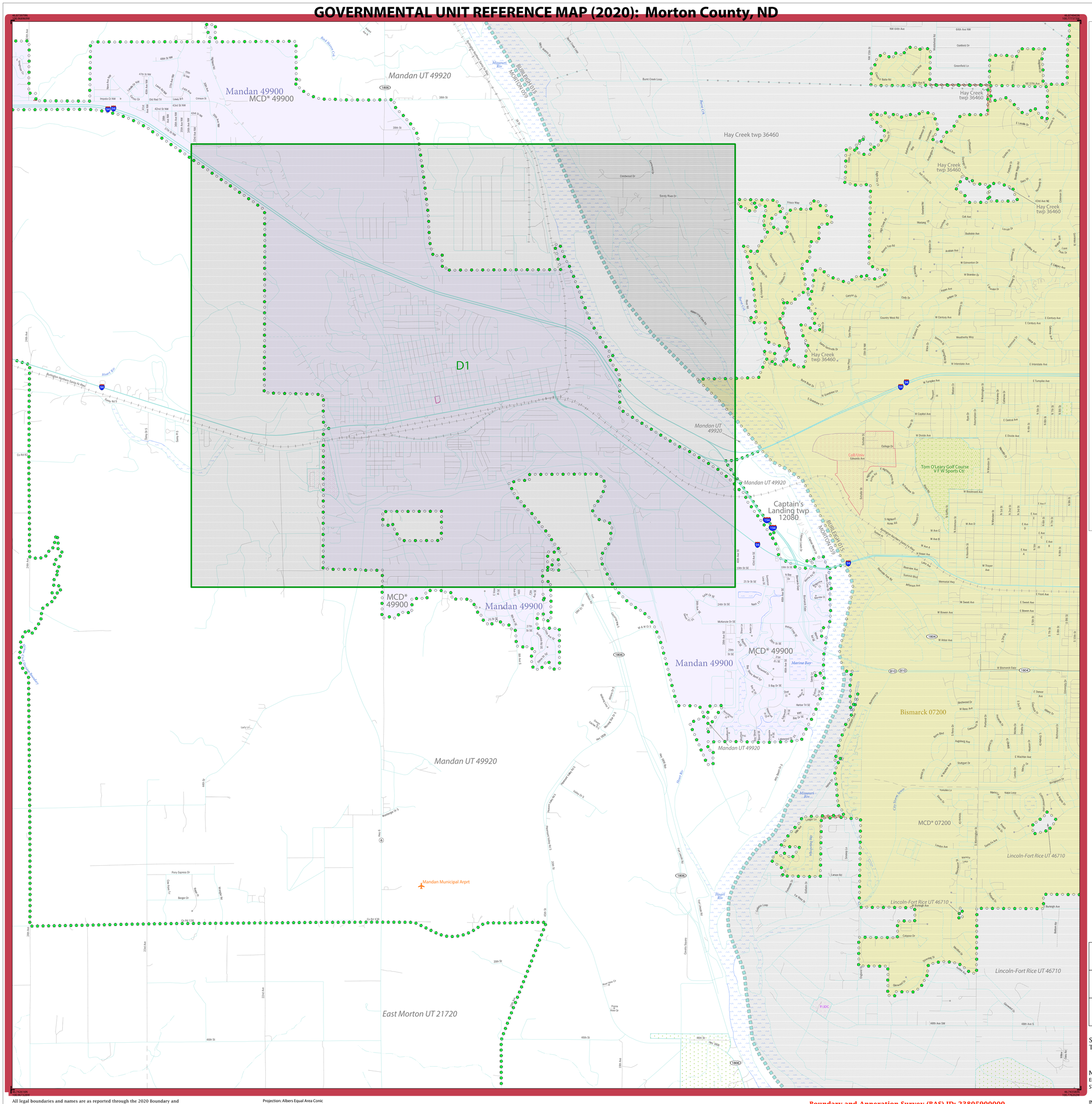

LEGEND

SYMBOL DESCRIPTION	SYMBOL	LABEL STYLE
Federal American Indian Reservation		L'ANSE RESERVATION (TA 1880)
Off-Reservation Trust Land		T1880
American Indian Tribal Subdivision		SHONTO (620)
Alaska Native Regional Corporation (ANRC)		*NANA ANRC 52120*
State (or statistically equivalent entity)		NEW YORK 36
County (or statistically equivalent entity)		ERIE 029
Minor Civil Division (MCD)[1]		Lee town 41460
Census County Division (CCD)[2]		*Jemez CCD 91650*
Consolidated City		MILFORD 47500
Incorporated Place[3]		Davis 18100
Census Designated Place (CDP)[2]		*Cochiti 16560*

DESCRIPTION	SYMBOL
Interstate	5
U.S. Highway	2
State Highway	4
Other Road	Marsh Ln
Cul-de-sac	
Circle	
Geographic Offset or Corridor	
4WD Trail, Stairway, Alley, Walkway, or Ferry	
Railroad	Southern RR
Pipeline or Power Line	
Ridge or Fence	
Property Line or Nonvisible Boundary	
Perennial Stream	*Tumbling Cr*
Intermittent Stream	*Piney Cr*
Mountain Peak or Hill	*Mt. Baker*

DESCRIPTION	SYMBOL
Water Body	*Pleasant Lake*
Swamp or Marsh	*Okefenokee Swamp*
Glacier	*Bering Glacier*
Airport, Airfield, or Helicopter Landing Pad	Dinard Airport
College or University	Coll/Univ
Military	Fort Belvoir
Prison or Juvenile Detention Center	P/JDC
Cemetery	Powell Cmtry
Golf Course	Pinehurst GlfCrs
National Park or Forest	Yosemite NP
Other Park	St Francis Park
Outside Subject Area	
Inset Area	A1

Where state, county, and/or MCD/CCD boundaries coincide, the map shows the boundary symbol for only the highest-ranking of these boundaries. Where American Indian reservation and American Indian tribal subdivision boundaries coincide, the map shows only the American Indian reservation boundaries.

Entity names are followed by either their FIPS code or census code; parentheses indicate a census code.

1 'MCD*' indicates a false MCD. These are for Census Bureau use only.

2 The CCD and CDP boundaries represent statistical entities only and are not updated through the BAS.

3 Incorporated place name color corresponds to the incorporated place fill color.

Due to space limitations, some road names, along with other feature and geography names on the map, may not be shown.

The Census Bureau stores primary and alternate road names, but only primary road names are used to label the roads on these maps.

Key to Adjacent Sheets

6	7	
13	14	
20	21	22

Sheet Location within Entity

Sheet 14 of 33 PARENT sheets
Total Sheets: 39 (Index 1; Parent 33; Inset 5)

NAME: Morton County (059)
ENTITY TYPE: County or statistically equivalent entity
ST: North Dakota (38)

INDEX OR PARENT SHEET #: 014
INSET SHEET #: 000000

2020 COUNTY REF MAP (PARENT)

5340238059000001400000

All legal boundaries and names are as reported through the 2020 Boundary and Annexation Survey (BAS) and Boundary Validation Program (BVP). The boundaries shown on this map are for Census Bureau statistical data collection and tabulation purposes only; their depiction and designation for statistical purposes does not constitute a determination of jurisdictional authority or rights of ownership or entitlement.

Data Source: U.S. Census Bureau's MAF/TIGER database (TAB20), November 2020
Created by Geography Division: December 09, 2020

U.S. DEPARTMENT OF COMMERCE U.S. Census Bureau

Projection: Albers Equal Area Conic
Datum: NAD 83
Spheroid: GRS 80
1st Standard Parallel: 46 26 45
2nd Standard Parallel: 48 29 20
Central Meridian: -100 18 04
Latitude of Projection's Origin: 45 56 06
False Easting: 0
False Northing: 0

0 0.6 1.2 1.8 2.4 3 Kilometers
0 0.4 0.8 1.2 1.6 2 Miles
The plotted map scale is 1:20,000

N W E S

Boundary and Annexation Survey (BAS) ID: 23805900000
BAS Submission Deadline: March 1, 2021

PDF versions of the BAS maps are available at:
www.census.gov/programs-surveys/bas/geographies.html

For more information, or to request additional maps, please email geo.bas@census.gov, call 1-800-972-5651, or visit www.census.gov/programs-surveys/bas.html.

United States Census Bureau

GOVERNMENTAL UNIT REFERENCE MAP (2020): Morton County, ND

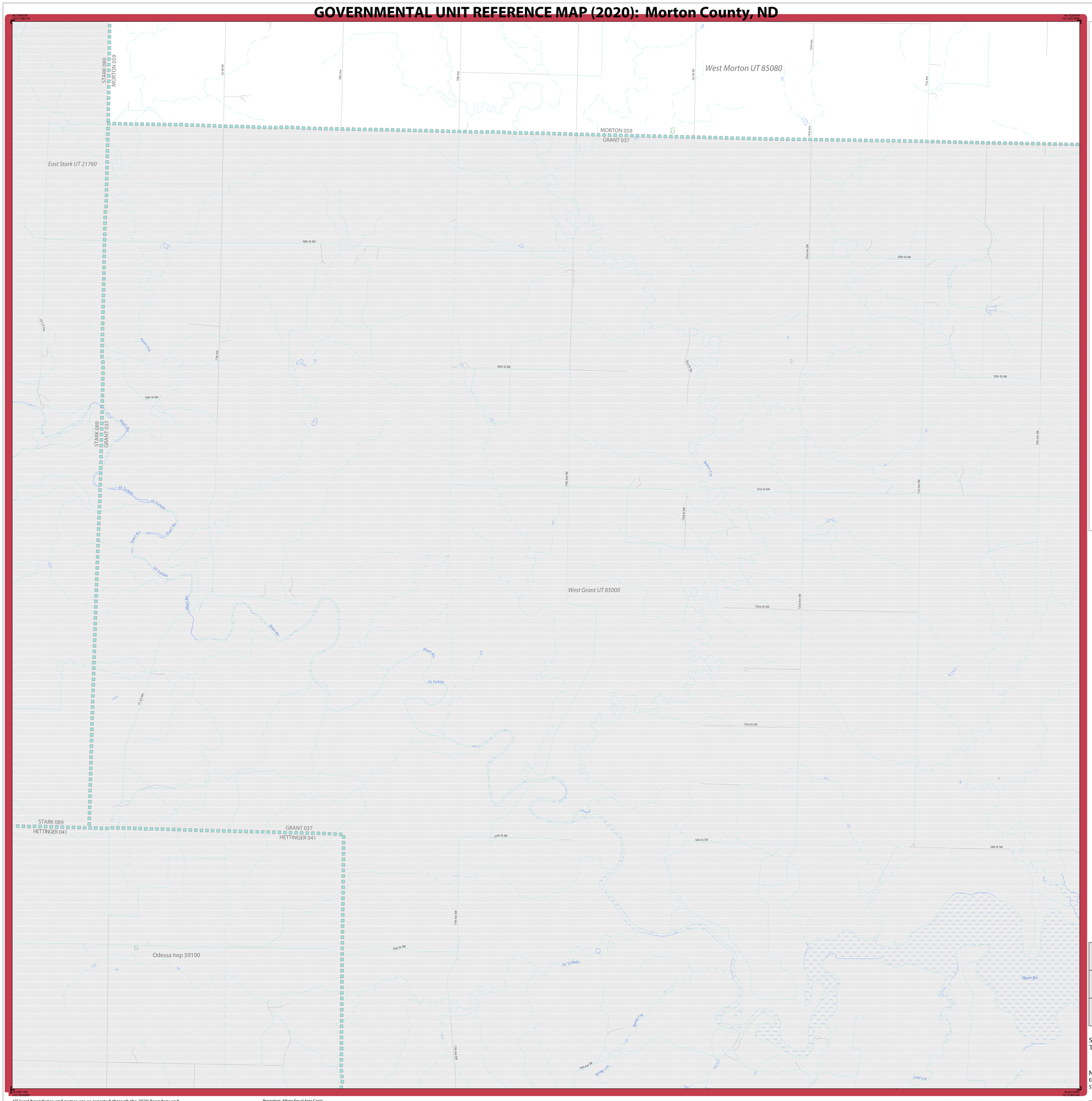

LEGEND

SYMBOL DESCRIPTION	SYMBOL	LABEL STYLE
Federal American Indian Reservation		L'ANSE RESERVATION (TA 1880)
Off-Reservation Trust Land		T1880
American Indian Tribal Subdivision		SHONTO (620)
Alaska Native Regional Corporation (ANRC)		NANA ANRC 52120
State (or statistically equivalent entity)		NEW YORK 36
County (or statistically equivalent entity)		ERIE 029
Minor Civil Division (MCD)[1]		Lee town 41460
Census County Division (CCD)[2]		Jemez CCD 91650
Consolidated City		MILFORD 47500
Incorporated Place[3]		Davis 18100
Census Designated Place (CDP)[2]		Cochiti 16560

DESCRIPTION	SYMBOL	DESCRIPTION	SYMBOL
Interstate	5	Water Body	Pleasant Lake
U.S. Highway	2	Swamp or Marsh	Okefenokee Swamp
State Highway	4	Glacier	Bering Glacier
Other Road	Marsh Ln	Airport, Airfield, or Helicopter Landing Pad	Donald Airport
Cul-de-sac		College or University	Coll/Univ
Circle		Military	Fort Belvoir
Geographic Offset or Corridor		Prison or Juvenile Detention Center	P/JDC
4WD Trail, Stairway, Alley, Walkway, or Ferry		Cemetery	Powell Cmtry
Railroad	Southern RR	Golf Course	Pinehurst GlfCrs
Pipeline or Power Line		National Park or Forest	Yosemite NP
Ridge or Fence		Other Park	St Francis Park
Property Line or Nonvisible Boundary		Outside Subject Area	
Perennial Stream	Tumbling Cr	Inset Area	A1
Intermittent Stream	Piney Cr		
Mountain Peak or Hill	Mt. Baker		

Where state, county, and/or MCD/CCD boundaries coincide, the map shows the boundary symbol for only the highest-ranking of these boundaries. Where American Indian reservation and American Indian tribal subdivision boundaries coincide, the map shows only the American Indian reservation boundaries.

Entity names are followed by either their FIPS code or census code; parentheses indicate a census code.

1 'MCD*' indicates a false MCD. These are for Census Bureau use only.

2 The CCD and CDP boundaries represent statistical entities only and are not updated through the BAS.

3 Incorporated place name color corresponds to the incorporated place fill color.

Due to space limitations, some road names, along with other feature and geography names on the map, may not be shown.

The Census Bureau stores primary and alternate road names, but only primary road names are used to label the roads on these maps.

Key to Adjacent Sheets

	8	9
	15	16

Sheet Location within Entity

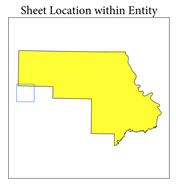

Sheet 15 of 33 PARENT sheets
Total Sheets: 39 (Index 1; Parent 33; Inset 5)

NAME: Morton County (059)
ENTITY TYPE: County or statistically equivalent entity
ST: North Dakota (38)

INDEX OR PARENT SHEET #: 015
INSET SHEET #: 000000

2020 COUNTY REF MAP (PARENT)

5340238059000000015000000

All legal boundaries and names are as reported through the 2020 Boundary and Annexation Survey (BAS) and Boundary Validation Program (BVP). The boundaries shown on this map are for Census Bureau statistical data collection and tabulation purposes only; their depiction and designation for statistical purposes does not constitute a determination of jurisdictional authority or rights of ownership or entitlement.

Data Source: U.S. Census Bureau's MAF/TIGER database (TAB20), November 2020
Created by Geography Division: December 09, 2020

U.S. DEPARTMENT OF COMMERCE U.S. Census Bureau

Projection: Albers Equal Area Conic
Datum: NAD 83
Spheroid: GRS 80
1st Standard Parallel: 46 26 45
2nd Standard Parallel: 48 29 20
Central Meridian: -100 18 04
Latitude of Projection's Origin: 45 56 06
False Easting: 0
False Northing: 0

0 0.6 1.2 1.8 2.4 3 Kilometers
0 0.4 0.8 1.2 1.6 2 Miles
The plotted map scale is 1:20,000

N W E S

Boundary and Annexation Survey (BAS) ID: 23805900000
BAS Submission Deadline: March 1, 2021

PDF versions of the BAS maps are available at:
www.census.gov/programs-surveys/bas/geographies.html

For more information, or to request additional maps, please email geo.bas@census.gov, call 1-800-972-5651, or visit www.census.gov/programs-surveys/bas.html.

GOVERNMENTAL UNIT REFERENCE MAP (2020): Morton County, ND



LEGEND

SYMBOL DESCRIPTION	SYMBOL	LABEL STYLE
Federal American Indian Reservation		L'ANSE RESERVATION (TA 1880)
Off-Reservation Trust Land		T1880
American Indian Tribal Subdivision		SHONTO (620)
Alaska Native Regional Corporation (ANRC)		NANA ANRC 52120
State (or statistically equivalent entity)		NEW YORK 36
County (or statistically equivalent entity)		ERIE 029
Minor Civil Division (MCD)[1]		Lee town 41460
Census County Division (CCD)[2]		Jemez CCD 91650
Consolidated City		MILFORD 47500
Incorporated Place[3]		Davis 18100
Census Designated Place (CDP)[2]		Cochiti 16560

DESCRIPTION	SYMBOL	DESCRIPTION	SYMBOL
Interstate	5	Water Body	Pleasant Lake
U.S. Highway	2	Swamp or Marsh	Okefenokee Swamp
State Highway	4	Glacier	Bering Glacier
Other Road	Marsh Ln	Airport, Airfield, or Helicopter Landing Pad	Dönärd Airfield
Cul-de-sac		College or University	Coll/Univ
Circle		Military	Fort Belvoir
Geographic Offset or Corridor		Prison or Juvenile Detention Center	P/JDC
4WD Trail, Stairway, Alley, Walkway, or Ferry		Cemetery	Powell Cmtry
Railroad	Southern RR	Golf Course	Pinehurst GlfCrs
Pipeline or Power Line		National Park or Forest	Yosemite NP
Ridge or Fence		Other Park	St Francis Park
Property Line or Nonvisible Boundary		Outside Subject Area	
Perennial Stream	Tumbling Cr	Inset Area	A1
Intermittent Stream	Piney Cr		
Mountain Peak or Hill	Mt. Baker		

Where state, county, and/or MCD/CCD boundaries coincide, the map shows the boundary symbol for only the highest-ranking of these boundaries. Where American Indian reservation and American Indian tribal subdivision boundaries coincide, the map shows only the American Indian reservation boundaries.

Entity names are followed by either their FIPS code or census code; parentheses indicate a census code.

1 'MCD*' indicates a false MCD. These are for Census Bureau use only.

2 The CCD and CDP boundaries represent statistical entities only and are not updated through the BAS.

3 Incorporated place name color corresponds to the incorporated place fill color.

Due to space limitations, some road names, along with other feature and geography names on the map, may not be shown.

The Census Bureau stores primary and alternate road names, but only primary road names are used to label the roads on these maps.

Key to Adjacent Sheets

8	9	10
15	16	17

Sheet Location within Entity

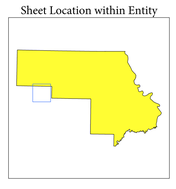

Sheet 16 of 33 PARENT sheets
Total Sheets: 39 (Index 1; Parent 33; Inset 5)

NAME: Morton County (059)
ENTITY TYPE: County or statistically equivalent entity
ST: North Dakota (38)

INDEX OR PARENT SHEET #: 016
INSET SHEET #: 000000

2020 COUNTY REF MAP (PARENT)

5340238059000001600000 0

All legal boundaries and names are as reported through the 2020 Boundary and Annexation Survey (BAS) and Boundary Validation Program (BVP). The boundaries shown on this map are for Census Bureau statistical data collection and tabulation purposes only; their depiction and designation for statistical purposes does not constitute a determination of jurisdictional authority or rights of ownership or entitlement.

Data Source: U.S. Census Bureau's MAF/TIGER database (TAB20), November 2020
Created by Geography Division: December 09, 2020

U.S. DEPARTMENT OF COMMERCE U.S. Census Bureau

Projection: Albers Equal Area Conic
Datum: NAD 83
Spheroid: GRS 80
1st Standard Parallel: 46 26 45
2nd Standard Parallel: 48 29 20
Central Meridian: -100 18 04
Latitude of Projection's Origin: 45 56 06
False Easting: 0
False Northing: 0

0 0.6 1.2 1.8 2.4 3 Kilometers
0 0.4 0.8 1.2 1.6 2 Miles
The plotted map scale is 1:20,000

N W E S

Boundary and Annexation Survey (BAS) ID: 23805900000
BAS Submission Deadline: March 1, 2021

PDF versions of the BAS maps are available at:
www.census.gov/programs-surveys/bas/geographies.html

For more information, or to request additional maps, please email geo.bas@census.gov, call 1-800-972-5651, or visit www.census.gov/programs-surveys/bas.html.

United States Census Bureau

GOVERNMENTAL UNIT REFERENCE MAP (2020): Morton County, ND

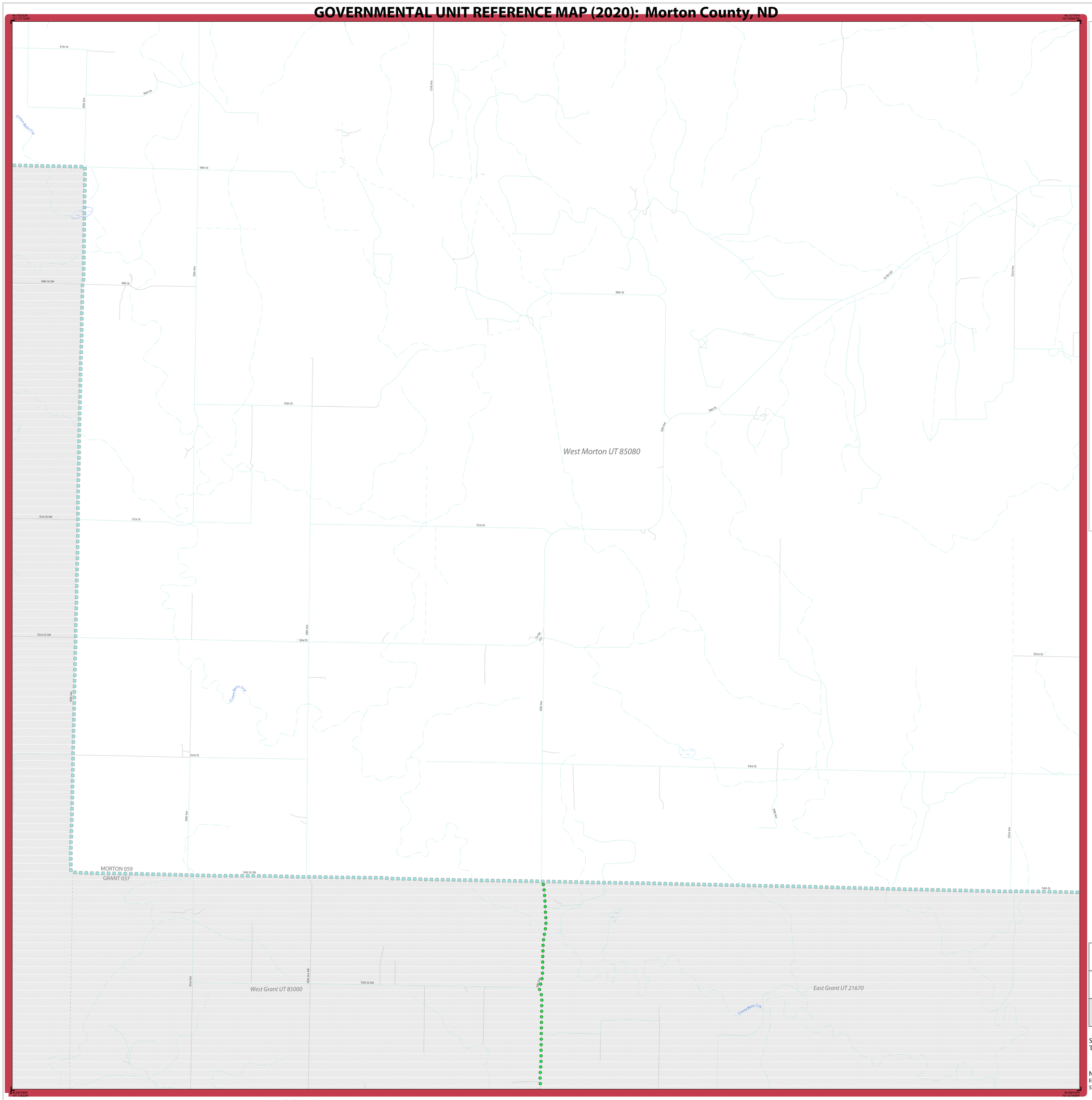

LEGEND

SYMBOL DESCRIPTION	SYMBOL	LABEL STYLE
Federal American Indian Reservation		L'ANSE RESERVATION (TA 1880)
Off-Reservation Trust Land		T1880
American Indian Tribal Subdivision		SHONTO (620)
Alaska Native Regional Corporation (ANRC)		NANA ANRC 52120
State (or statistically equivalent entity)		NEW YORK 36
County (or statistically equivalent entity)		ERIE 029
Minor Civil Division (MCD)[1]		Lee town 41460
Census County Division (CCD)[2]		Jemez CCD 91650
Consolidated City		MILFORD 47500
Incorporated Place[3]		Davis 18100
Census Designated Place (CDP)[2]		Cochiti 16560

DESCRIPTION	SYMBOL
Interstate	
U.S. Highway	
State Highway	
Other Road	Marsh Ln
Cul-de-sac	
Circle	
Geographic Offset or Corridor	
4WD Trail, Stairway, Alley, Walkway, or Ferry	
Railroad	Southern RR
Pipeline or Power Line	
Ridge or Fence	
Property Line or Nonvisible Boundary	
Perennial Stream	Tumbling Cr
Intermittent Stream	Piney Cr
Mountain Peak or Hill	Mt. Baker

DESCRIPTION	SYMBOL
Water Body	Pleasant Lake
Swamp or Marsh	Okefenokee Swamp
Glacier	Bering Glacier
Airport, Airfield, or Helicopter Landing Pad	Donald Airfield
College or University	Coll/Univ
Military	Fort Belvoir
Prison or Juvenile Detention Center	P/JDC
Cemetery	Powell Cmtry
Golf Course	Pinehurst GlfCrs
National Park or Forest	Yosemite NP
Other Park	St Francis Park
Outside Subject Area	
Inset Area	A1

Where state, county, and/or MCD/CCD boundaries coincide, the map shows the boundary symbol for only the highest-ranking of these boundaries. Where American Indian reservation and American Indian tribal subdivision boundaries coincide, the map shows only the American Indian reservation boundaries.

Entity names are followed by either their FIPS code or census code; parentheses indicate a census code.

1 'MCD*' indicates a false MCD. These are for Census Bureau use only.

2 The CCD and CDP boundaries represent statistical entities only and are not updated through the BAS.

3 Incorporated place name color corresponds to the incorporated place fill color.

Due to space limitations, some road names, along with other feature and geography names on the map, may not be shown.

The Census Bureau stores primary and alternate road names, but only primary road names are used to label the roads on these maps.

Key to Adjacent Sheets

9	10	11
16	17	18

Sheet Location within Entity

Sheet 17 of 33 PARENT sheets
Total Sheets: 39 (Index 1; Parent 33; Inset 5)

NAME: Morton County (059)
ENTITY TYPE: County or statistically equivalent entity
ST: North Dakota (38)

INDEX OR PARENT SHEET #: 017
INSET SHEET #: 000000

2020 COUNTY REF MAP (PARENT)

5340238059000001700000 0

All legal boundaries and names are as reported through the 2020 Boundary and Annexation Survey (BAS) and Boundary Validation Program (BVP). The boundaries shown on this map are for Census Bureau statistical data collection and tabulation purposes only; their depiction and designation for statistical purposes does not constitute a determination of jurisdictional authority or rights of ownership or entitlement.

Data Source: U.S. Census Bureau's MAF/TIGER database (TAB20), November 2020
Created by Geography Division: December 09, 2020

U.S. DEPARTMENT OF COMMERCE U.S. Census Bureau

Projection: Albers Equal Area Conic
Datum: NAD 83
Spheroid: GRS 80
1st Standard Parallel: 46 26 45
2nd Standard Parallel: 48 29 20
Central Meridian: -100 18 04
Latitude of Projection's Origin: 45 56 06
False Easting: 0
False Northing: 0

0 0.6 1.2 1.8 2.4 3 Kilometers
0 0.4 0.8 1.2 1.6 2 Miles
The plotted map scale is 1:20,000

N W E S

Boundary and Annexation Survey (BAS) ID: 23805900000
BAS Submission Deadline: March 1, 2021

PDF versions of the BAS maps are available at:
www.census.gov/programs-surveys/bas/geographies.html

For more information, or to request additional maps, please email geo.bas@census.gov, call 1-800-972-5651, or visit www.census.gov/programs-surveys/bas.html.

GOVERNMENTAL UNIT REFERENCE MAP (2020): Morton County, ND

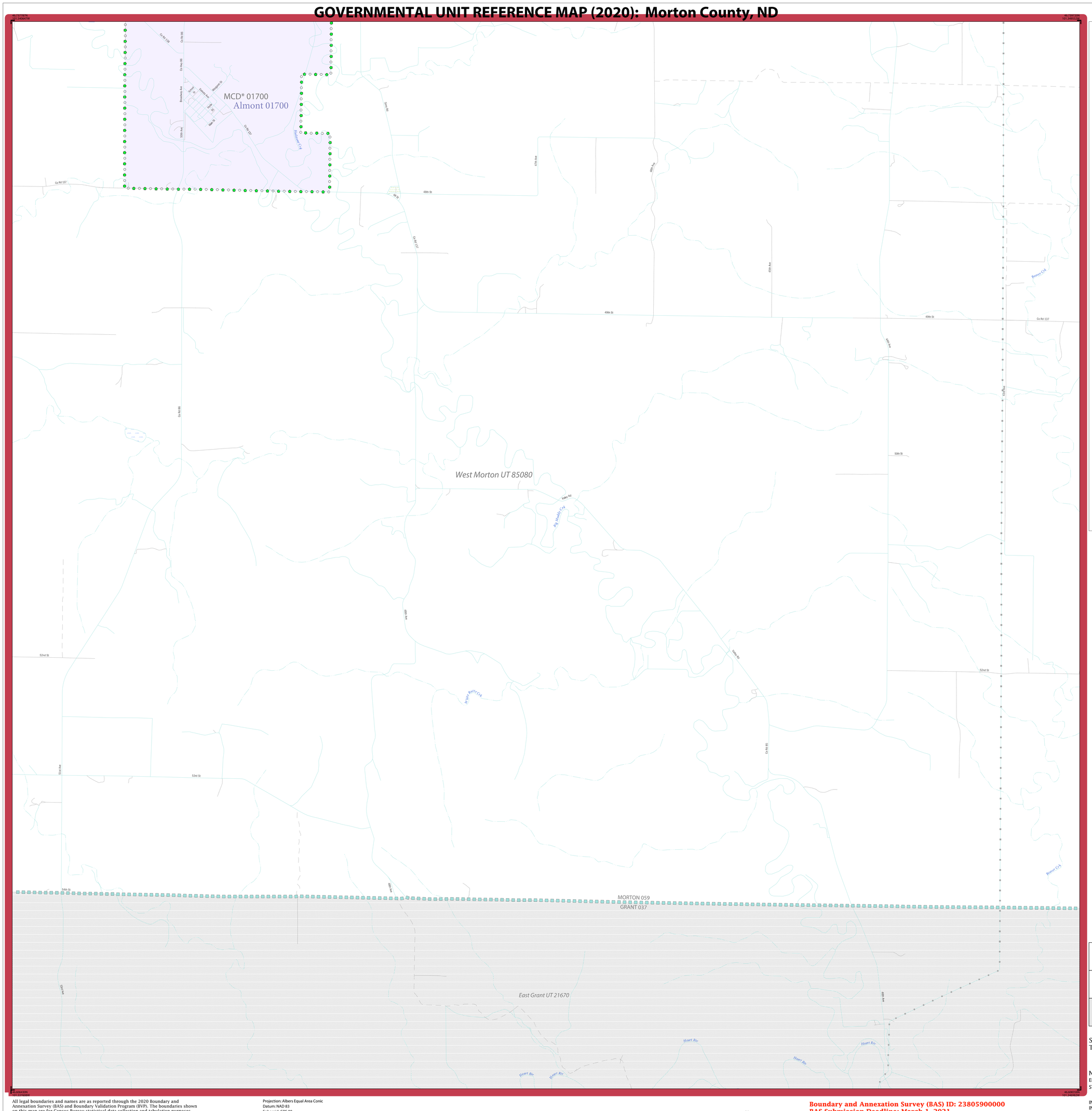

LEGEND

SYMBOL DESCRIPTION	SYMBOL	LABEL STYLE
Federal American Indian Reservation		L'ANSE RESERVATION (TA 1880)
Off-Reservation Trust Land		T1880
American Indian Tribal Subdivision		SHONTO (620)
Alaska Native Regional Corporation (ANRC)		*NANA ANRC 52120*
State (or statistically equivalent entity)		NEW YORK 36
County (or statistically equivalent entity)		ERIE 029
Minor Civil Division (MCD)[1]		Lee town 41460
Census County Division (CCD)[2]		*Jemez CCD 91650*
Consolidated City		MILFORD 47500
Incorporated Place[3]		Davis 18100
Census Designated Place (CDP)[2]		*Cochiti 16560*

DESCRIPTION	SYMBOL
Interstate	5
U.S. Highway	2
State Highway	4
Other Road	Marsh Ln
Cul-de-sac	
Circle	
Geographic Offset or Corridor	
4WD Trail, Stairway, Alley, Walkway, or Ferry	
Railroad	Southern RR
Pipeline or Power Line	
Ridge or Fence	
Property Line or Nonvisible Boundary	
Perennial Stream	Tumbling Cr
Intermittent Stream	Piney Cr
Mountain Peak or Hill	Mt. Baker

DESCRIPTION	SYMBOL
Water Body	Pleasant Lake
Swamp or Marsh	Okefenokee Swamp
Glacier	Bering Glacier
Airport, Airfield, or Helicopter Landing Pad	Donärd Airfield
College or University	Coll/Univ
Military	Fort Belvoir
Prison or Juvenile Detention Center	P/JDC
Cemetery	Powell Cmtry
Golf Course	Pinehurst GlfCrs
National Park or Forest	Yosemite NP
Other Park	St Francis Park
Outside Subject Area	
Inset Area	A1

Where state, county, and/or MCD/CCD boundaries coincide, the map shows the boundary symbol for only the highest-ranking of these boundaries. Where American Indian reservation and American Indian tribal subdivision boundaries coincide, the map shows only the American Indian reservation boundaries.

Entity names are followed by either their FIPS code or census code; parentheses indicate a census code.

1 'MCD*' indicates a false MCD. These are for Census Bureau use only.

2 The CCD and CDP boundaries represent statistical entities only and are not updated through the BAS.

3 Incorporated place name color corresponds to the incorporated place fill color.

Due to space limitations, some road names, along with other feature and geography names on the map, may not be shown.

The Census Bureau stores primary and alternate road names, but only primary road names are used to label the roads on these maps.

Key to Adjacent Sheets

10	11	12
17	18	19
		23

Sheet Location within Entity

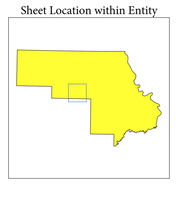

Sheet 18 of 33 PARENT sheets
Total Sheets: 39 (Index 1; Parent 33; Inset 5)

NAME: Morton County (059)
ENTITY TYPE: County or statistically equivalent entity
ST: North Dakota (38)

INDEX OR PARENT SHEET #: 018
INSET SHEET #: 000000

2020 COUNTY REF MAP (PARENT)

5340238059000001800000 0

All legal boundaries and names are as reported through the 2020 Boundary and Annexation Survey (BAS) and Boundary Validation Program (BVP). The boundaries shown on this map are for Census Bureau statistical data collection and tabulation purposes only; their depiction and designation for statistical purposes does not constitute a determination of jurisdictional authority or rights of ownership or entitlement.

Data Source: U.S. Census Bureau's MAF/TIGER database (TAB20), November 2020
Created by Geography Division: December 09, 2020

U.S. DEPARTMENT OF COMMERCE U.S. Census Bureau

Projection: Albers Equal Area Conic
Datum: NAD 83
Spheroid: GRS 80
1st Standard Parallel: 46 26 45
2nd Standard Parallel: 48 29 20
Central Meridian: -100 18 04
Latitude of Projection's Origin: 45 56 06
False Easting: 0
False Northing: 0

0 0.6 1.2 1.8 2.4 3 Kilometers
0 0.4 0.8 1.2 1.6 2 Miles
The plotted map scale is 1:20,000

N W E S

Boundary and Annexation Survey (BAS) ID: 23805900000
BAS Submission Deadline: March 1, 2021

PDF versions of the BAS maps are available at:
www.census.gov/programs-surveys/bas/geographies.html

For more information, or to request additional maps, please email geo.bas@census.gov, call 1-800-972-5651, or visit www.census.gov/programs-surveys/bas.html.

United States Census Bureau

GOVERNMENTAL UNIT REFERENCE MAP (2020): Morton County, ND

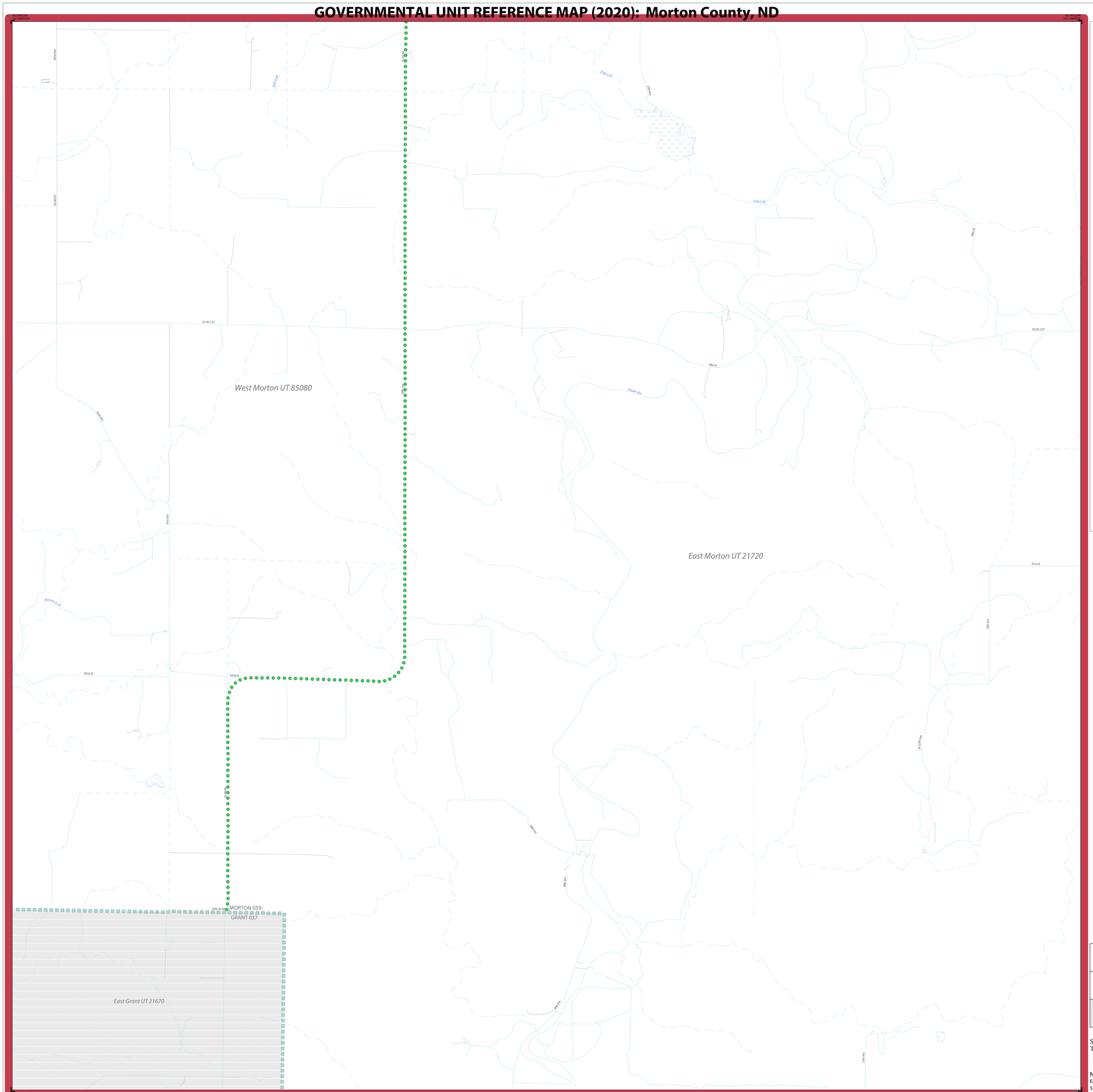

LEGEND

SYMBOL DESCRIPTION	SYMBOL	LABEL STYLE
Federal American Indian Reservation		L'ANSE RESERVATION (TA 1880)
Off-Reservation Trust Land		T1880
American Indian Tribal Subdivision		SHONTO (620)
Alaska Native Regional Corporation (ANRC)		NANA ANRC 52120
State (or statistically equivalent entity)		NEW YORK 36
County (or statistically equivalent entity)		ERIE 029
Minor Civil Division (MCD)[1]		Lee town 41460
Census County Division (CCD)[2]		Jemez CCD 91650
Consolidated City		MILFORD 47500
Incorporated Place[3]		Davis 18100
Census Designated Place (CDP)[2]		Cochiti 16560

DESCRIPTION	SYMBOL	DESCRIPTION	SYMBOL
Interstate	5	Water Body	Pleasant Lake
U.S. Highway	2	Swamp or Marsh	Okefenokee Swamp
State Highway	4	Glacier	Bering Glacier
Other Road	Marsh Ln	Airport, Airfield, or Helicopter Landing Pad	Donald Airfield
Cul-de-sac		College or University	Coll/Univ
Circle		Military	Fort Belvoir
Geographic Offset or Corridor		Prison or Juvenile Detention Center	P/JDC
4WD Trail, Stairway, Alley, Walkway, or Ferry		Cemetery	Powell Cmtry
Railroad	Southern RR	Golf Course	Pinehurst GlfCrs
Pipeline or Power Line		National Park or Forest	Yosemite NP
Ridge or Fence		Other Park	St Francis Park
Property Line or Nonvisible Boundary		Outside Subject Area	
Perennial Stream	Tumbling Cr	Inset Area	A1
Intermittent Stream	Piney Cr		
Mountain Peak or Hill	Mt. Baker		

Where state, county, and/or MCD/CCD boundaries coincide, the map shows the boundary symbol for only the highest-ranking of these boundaries. Where American Indian reservation and American Indian tribal subdivision boundaries coincide, the map shows only the American Indian reservation boundaries.

Entity names are followed by either their FIPS code or census code; parentheses indicate a census code.

1 'MCD*' indicates a false MCD. These are for Census Bureau use only.

2 The CCD and CDP boundaries represent statistical entities only and are not updated through the BAS.

3 Incorporated place name color corresponds to the incorporated place fill color.

Due to space limitations, some road names, along with other feature and geography names on the map, may not be shown.

The Census Bureau stores primary and alternate road names, but only primary road names are used to label the roads on these maps.

Key to Adjacent Sheets

11	12	13
18	19	20
	23	24

Sheet Location within Entity

Sheet 19 of 33 PARENT sheets
Total Sheets: 39 (Index 1; Parent 33; Inset 5)

NAME: Morton County (059)
ENTITY TYPE: County or statistically equivalent entity
ST: North Dakota (38)

INDEX OR PARENT SHEET #: 019
INSET SHEET #: 000000

2020 COUNTY REF MAP (PARENT)

53402380590000001900000 0

All legal boundaries and names are as reported through the 2020 Boundary and Annexation Survey (BAS) and Boundary Validation Program (BVP). The boundaries shown on this map are for Census Bureau statistical data collection and tabulation purposes only; their depiction and designation for statistical purposes does not constitute a determination of jurisdictional authority or rights of ownership or entitlement.

Data Source: U.S. Census Bureau's MAF/TIGER database (TAB20), November 2020
Created by Geography Division: December 09, 2020

U.S. DEPARTMENT OF COMMERCE U.S. Census Bureau

Projection: Albers Equal Area Conic
Datum: NAD 83
Spheroid: GRS 80
1st Standard Parallel: 46 26 45
2nd Standard Parallel: 48 29 20
Central Meridian: -100 18 04
Latitude of Projection's Origin: 45 56 06
False Easting: 0
False Northing: 0

0 0.6 1.2 1.8 2.4 3 Kilometers
0 0.4 0.8 1.2 1.6 2 Miles
The plotted map scale is 1:20,000

N W E S

Boundary and Annexation Survey (BAS) ID: 23805900000
BAS Submission Deadline: March 1, 2021

PDF versions of the BAS maps are available at:
www.census.gov/programs-surveys/bas/geographies.html

For more information, or to request additional maps, please email geo.bas@census.gov, call 1-800-972-5651, or visit www.census.gov/programs-surveys/bas.html.

United States Census Bureau

GOVERNMENTAL UNIT REFERENCE MAP (2020): Morton County, ND

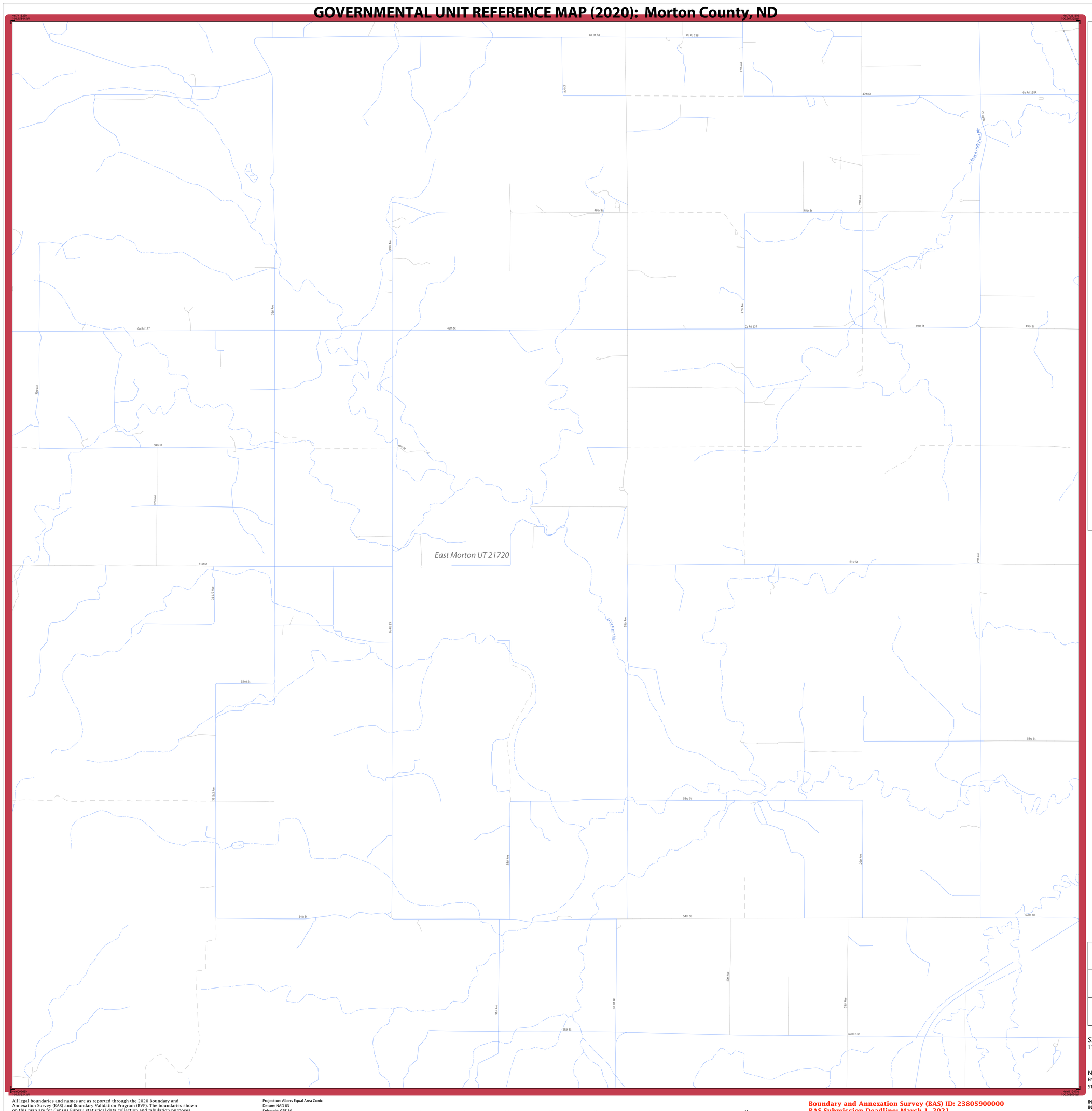

LEGEND

SYMBOL DESCRIPTION	SYMBOL	LABEL STYLE
Federal American Indian Reservation		L'ANSE RESERVATION (TA 1880)
Off-Reservation Trust Land		T1880
American Indian Tribal Subdivision		SHONTO (620)
Alaska Native Regional Corporation (ANRC)		NANA ANRC 52120
State (or statistically equivalent entity)		NEW YORK 36
County (or statistically equivalent entity)		ERIE 029
Minor Civil Division (MCD)[1]		Lee town 41460
Census County Division (CCD)[2]		Jemez CCD 91650
Consolidated City		MILFORD 47500
Incorporated Place[3]		Davis 18100
Census Designated Place (CDP)[2]		Cochiti 16560

DESCRIPTION	SYMBOL
Interstate	5
U.S. Highway	2
State Highway	4
Other Road	Marsh Ln
Cul-de-sac	
Circle	
Geographic Offset or Corridor	
4WD Trail, Stairway, Alley, Walkway, or Ferry	
Railroad	Southern RR
Pipeline or Power Line	
Ridge or Fence	
Property Line or Nonvisible Boundary	
Perennial Stream	Tumbling Cr
Intermittent Stream	Piney Cr
Mountain Peak or Hill	Mt. Baker

DESCRIPTION	SYMBOL
Water Body	Pleasant Lake
Swamp or Marsh	Okefenokee Swamp
Glacier	Bering Glacier
Airport, Airfield, or Helicopter Landing Pad	Dönärd Airfield
College or University	Coll/Univ
Military	Fort Belvoir
Prison or Juvenile Detention Center	P/JDC
Cemetery	Powell Cmtry
Golf Course	Pinehurst GlfCrs
National Park or Forest	Yosemite NP
Other Park	St Francis Park
Outside Subject Area	
Inset Area	A1

Where state, county, and/or MCD/CCD boundaries coincide, the map shows the boundary symbol for only the highest-ranking of these boundaries. Where American Indian reservation and American Indian tribal subdivision boundaries coincide, the map shows only the American Indian reservation boundaries.

Entity names are followed by either their FIPS code or census code; parentheses indicate a census code.

1 'MCD*' indicates a false MCD. These are for Census Bureau use only.

2 The CCD and CDP boundaries represent statistical entities only and are not updated through the BAS.

3 Incorporated place name color corresponds to the incorporated place fill color.

Due to space limitations, some road names, along with other feature and geography names on the map, may not be shown.

The Census Bureau stores primary and alternate road names, but only primary road names are used to label the roads on these maps.

Key to Adjacent Sheets

12	13	14
19	20	21
23	24	25

Sheet Location within Entity

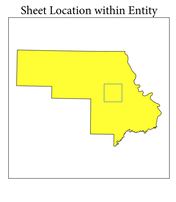

Sheet 20 of 33 PARENT sheets
Total Sheets: 39 (Index 1; Parent 33; Inset 5)

NAME: Morton County (059)
ENTITY TYPE: County or statistically equivalent entity
ST: North Dakota (38)

INDEX OR PARENT SHEET #: 020
INSET SHEET #: 000000

2020 COUNTY REF MAP (PARENT)

5340238059000000020000000

All legal boundaries and names are as reported through the 2020 Boundary and Annexation Survey (BAS) and Boundary Validation Program (BVP). The boundaries shown on this map are for Census Bureau statistical data collection and tabulation purposes only; their depiction and designation for statistical purposes does not constitute a determination of jurisdictional authority or rights of ownership or entitlement.

Data Source: U.S. Census Bureau's MAF/TIGER database (TAB20), November 2020
Created by Geography Division: December 09, 2020

U.S. DEPARTMENT OF COMMERCE U.S. Census Bureau

Projection: Albers Equal Area Conic
Datum: NAD 83
Spheroid: GRS 80
1st Standard Parallel: 46 26 45
2nd Standard Parallel: 48 29 20
Central Meridian: -100 18 04
Latitude of Projection's Origin: 45 56 06
False Easting: 0
False Northing: 0

0 0.6 1.2 1.8 2.4 3 Kilometers
0 0.4 0.8 1.2 1.6 2 Miles
The plotted map scale is 1:20,000

N W E S

Boundary and Annexation Survey (BAS) ID: 23805900000
BAS Submission Deadline: March 1, 2021

PDF versions of the BAS maps are available at:
www.census.gov/programs-surveys/bas/geographies.html

For more information, or to request additional maps, please email geo.bas@census.gov, call 1-800-972-5651, or visit www.census.gov/programs-surveys/bas.html.

United States Census Bureau

GOVERNMENTAL UNIT REFERENCE MAP (2020): Morton County, ND

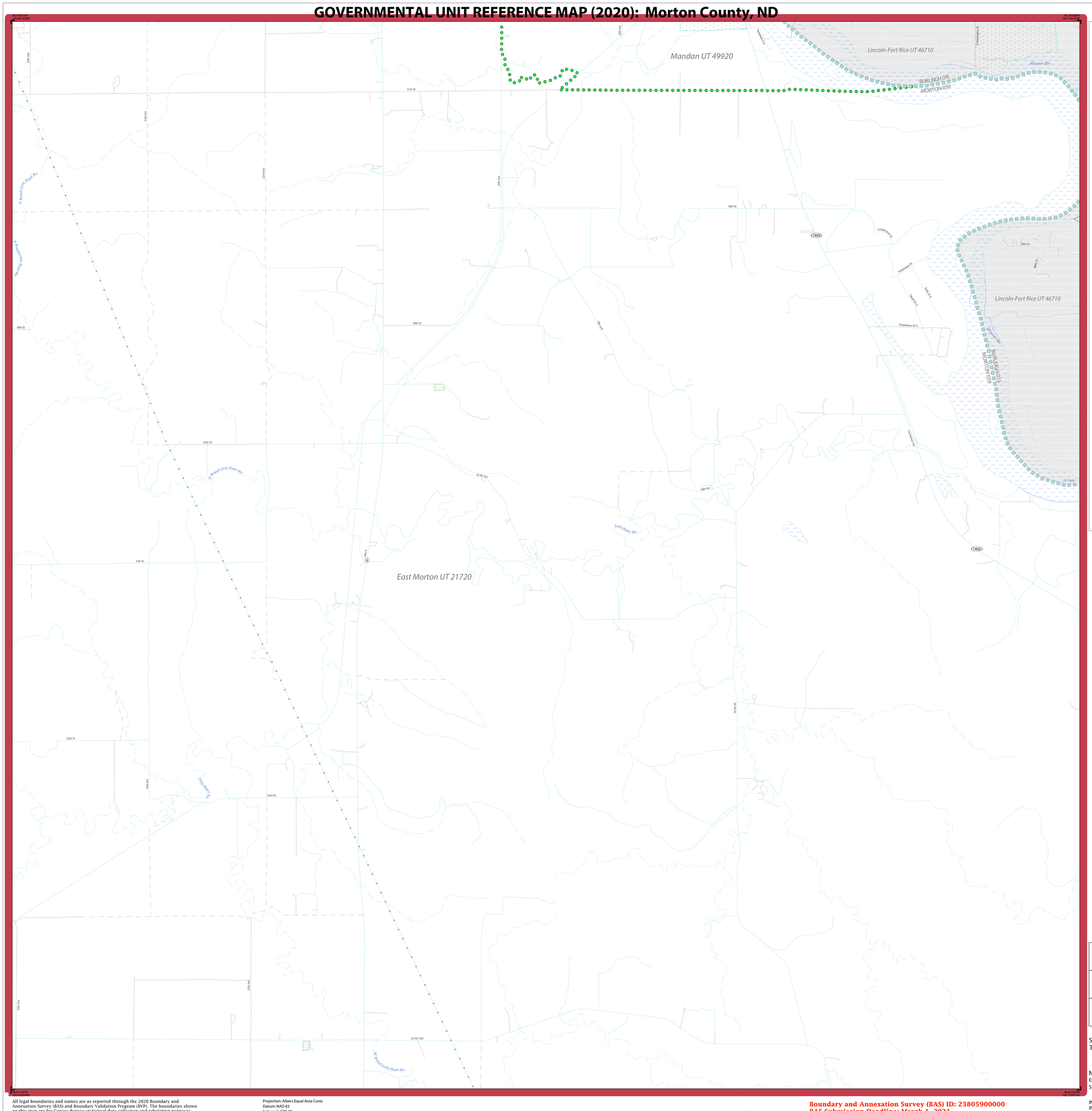

LEGEND

SYMBOL DESCRIPTION	SYMBOL	LABEL STYLE
Federal American Indian Reservation		L'ANSE RESERVATION (TA 1880)
Off-Reservation Trust Land		T1880
American Indian Tribal Subdivision		SHONTO (620)
Alaska Native Regional Corporation (ANRC)		NANA ANRC 52120
State (or statistically equivalent entity)		NEW YORK 36
County (or statistically equivalent entity)		ERIE 029
Minor Civil Division (MCD)[1]		Lee town 41460
Census County Division (CCD)[2]		Jemez CCD 91650
Consolidated City		MILFORD 47500
Incorporated Place[3]		Davis 18100
Census Designated Place (CDP)[2]		Cochiti 16560

DESCRIPTION	SYMBOL	DESCRIPTION	SYMBOL
Interstate	I	Water Body	Pleasant Lake
U.S. Highway	2	Swamp or Marsh	Okefenokee Swamp
State Highway	4	Glacier	Bering Glacier
Other Road	Marsh Ln	Airport, Airfield, or Helicopter Landing Pad	Donald Airport
Cul-de-sac		College or University	Coll/Univ
Circle		Military	Fort Belvoir
Geographic Offset or Corridor		Prison or Juvenile Detention Center	P/JDC
4WD Trail, Stairway, Alley, Walkway, or Ferry		Cemetery	Powell Cmtry
Railroad	Southern RR	Golf Course	Pinehurst GlfCrs
Pipeline or Power Line		National Park or Forest	Yosemite NP
Ridge or Fence		Other Park	St Francis Park
Property Line or Nonvisible Boundary		Outside Subject Area	
Perennial Stream	Tumbling Cr	Inset Area	A1
Intermittent Stream	Piney Cr		
Mountain Peak or Hill	Mt. Baker		

Where state, county, and/or MCD/CCD boundaries coincide, the map shows the boundary symbol for only the highest-ranking of these boundaries. Where American Indian reservation and American Indian tribal subdivision boundaries coincide, the map shows only the American Indian reservation boundaries.

Entity names are followed by either their FIPS code or census code; parentheses indicate a census code.

1 'MCD*' indicates a false MCD. These are for Census Bureau use only.

2 The CCD and CDP boundaries represent statistical entities only and are not updated through the BAS.

3 Incorporated place name color corresponds to the incorporated place fill color.

Due to space limitations, some road names, along with other feature and geography names on the map, may not be shown.

The Census Bureau stores primary and alternate road names, but only primary road names are used to label the roads on these maps.

Key to Adjacent Sheets

13	14	
20	21	22
24	25	26

Sheet Location within Entity

Sheet 21 of 33 PARENT sheets
Total Sheets: 39 (Index 1; Parent 33; Inset 5)

NAME: Morton County (059)
ENTITY TYPE: County or statistically equivalent entity
ST: North Dakota (38)

INDEX OR PARENT SHEET #: 021
INSET SHEET #: 000000

2020 COUNTY REF MAP (PARENT)

5340238059000000021000000

All legal boundaries and names are as reported through the 2020 Boundary and Annexation Survey (BAS) and Boundary Validation Program (BVP). The boundaries shown on this map are for Census Bureau statistical data collection and tabulation purposes only; their depiction and designation for statistical purposes does not constitute a determination of jurisdictional authority or rights of ownership or entitlement.

Data Source: U.S. Census Bureau's MAF/TIGER database (TAB20), November 2020
Created by Geography Division: December 09, 2020

U.S. DEPARTMENT OF COMMERCE U.S. Census Bureau

Projection: Albers Equal Area Conic
Datum: NAD 83
Spheroid: GRS 80
1st Standard Parallel: 46 26 45
2nd Standard Parallel: 48 29 20
Central Meridian: -100 18 04
Latitude of Projection's Origin: 45 56 06
False Easting: 0
False Northing: 0

0 0.6 1.2 1.8 2.4 3 Kilometers
0 0.4 0.8 1.2 1.6 2 Miles
The plotted map scale is 1:20,000

N W E S

Boundary and Annexation Survey (BAS) ID: 23805900000
BAS Submission Deadline: March 1, 2021

PDF versions of the BAS maps are available at: www.census.gov/programs-surveys/bas/geographies.html

For more information, or to request additional maps, please email geo.bas@census.gov, call 1-800-972-5651, or visit www.census.gov/programs-surveys/bas.html.

United States Census Bureau

GOVERNMENTAL UNIT REFERENCE MAP (2020): Morton County, ND

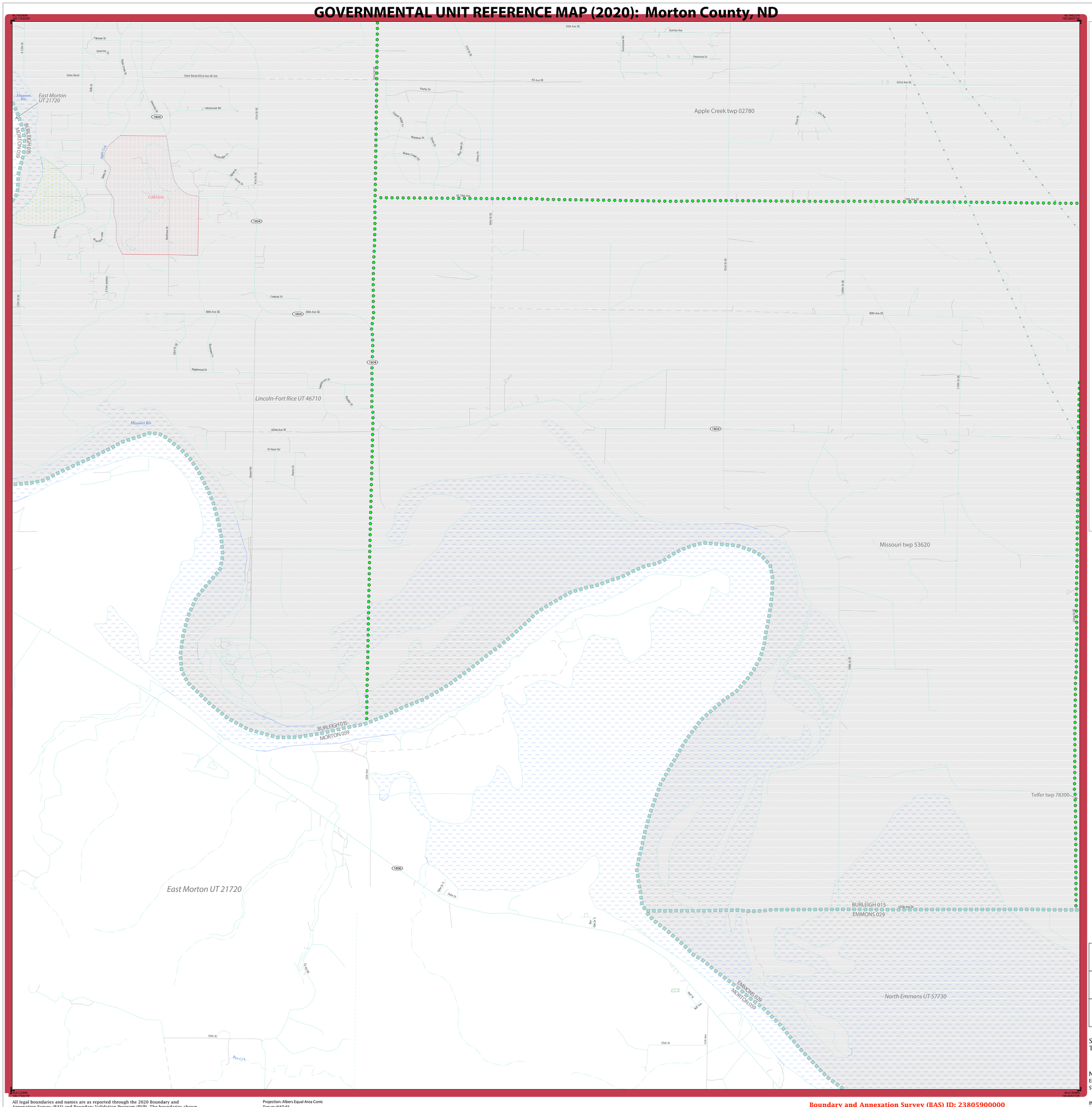

LEGEND

SYMBOL DESCRIPTION	SYMBOL	LABEL STYLE
Federal American Indian Reservation		L'ANSE RESERVATION (TA 1880)
Off-Reservation Trust Land		T1880
American Indian Tribal Subdivision		SHONTO (620)
Alaska Native Regional Corporation (ANRC)		NANA ANRC 52120
State (or statistically equivalent entity)		NEW YORK 36
County (or statistically equivalent entity)		ERIE 029
Minor Civil Division (MCD)[1]		Lee town 41460
Census County Division (CCD)[2]		Jemez CCD 91650
Consolidated City		MILFORD 47500
Incorporated Place[3]		Davis 18100
Census Designated Place (CDP)[2]		Cochiti 16560

DESCRIPTION	SYMBOL	DESCRIPTION	SYMBOL
Interstate	5	Water Body	Pleasant Lake
U.S. Highway	2	Swamp or Marsh	Okefenokee Swamp
State Highway	4	Glacier	Bering Glacier
Other Road	Marsh Ln	Airport, Airfield, or Helicopter Landing Pad	Dönärd Airfield
Cul-de-sac		College or University	Coll/Univ
Circle		Military	Fort Belvoir
Geographic Offset or Corridor		Prison or Juvenile Detention Center	P/JDC
4WD Trail, Stairway, Alley, Walkway, or Ferry		Cemetery	Powell Cmtry
Railroad	Southern RR	Golf Course	Pinehurst GlfCrs
Pipeline or Power Line		National Park or Forest	Yosemite NP
Ridge or Fence		Other Park	St Francis Park
Property Line or Nonvisible Boundary		Outside Subject Area	
Perennial Stream	Tumbling Cr	Inset Area	A1
Intermittent Stream	Piney Cr		
Mountain Peak or Hill	Mt. Baker		

Where state, county, and/or MCD/CCD boundaries coincide, the map shows the boundary symbol for only the highest-ranking of these boundaries. Where American Indian reservation and American Indian tribal subdivision boundaries coincide, the map shows only the American Indian reservation boundaries.

Entity names are followed by either their FIPS code or census code; parentheses indicate a census code.

1 'MCD*' indicates a false MCD. These are for Census Bureau use only.

2 The CCD and CDP boundaries represent statistical entities only and are not updated through the BAS.

3 Incorporated place name color corresponds to the incorporated place fill color.

Due to space limitations, some road names, along with other feature and geography names on the map, may not be shown.

The Census Bureau stores primary and alternate road names, but only primary road names are used to label the roads on these maps.

Key to Adjacent Sheets

14		
21	22	
25	26	27

Sheet Location within Entity

Sheet 22 of 33 PARENT sheets
Total Sheets: 39 (Index 1; Parent 33; Inset 5)

NAME: Morton County (059)
ENTITY TYPE: County or statistically equivalent entity
ST: North Dakota (38)

INDEX OR PARENT SHEET #: 022
INSET SHEET #: 000000

2020 COUNTY REF MAP (PARENT)

5340238059000000022000000

All legal boundaries and names are as reported through the 2020 Boundary and Annexation Survey (BAS) and Boundary Validation Program (BVP). The boundaries shown on this map are for Census Bureau statistical data collection and tabulation purposes only; their depiction and designation for statistical purposes does not constitute a determination of jurisdictional authority or rights of ownership or entitlement.

Data Source: U.S. Census Bureau's MAF/TIGER database (TAB20), November 2020
Created by Geography Division: December 09, 2020

U.S. DEPARTMENT OF COMMERCE U.S. Census Bureau

Projection: Albers Equal Area Conic
Datum: NAD 83
Spheroid: GRS 80
1st Standard Parallel: 46 26 45
2nd Standard Parallel: 48 29 20
Central Meridian: -100 18 04
Latitude of Projection's Origin: 45 56 06
False Easting: 0
False Northing: 0

0 0.6 1.2 1.8 2.4 3 Kilometers
0 0.4 0.8 1.2 1.6 2 Miles
The plotted map scale is 1:20,000

N W E S

Boundary and Annexation Survey (BAS) ID: 23805900000
BAS Submission Deadline: March 1, 2021

PDF versions of the BAS maps are available at:
www.census.gov/programs-surveys/bas/geographies.html

For more information, or to request additional maps, please email geo.bas@census.gov, call 1-800-972-5651, or visit www.census.gov/programs-surveys/bas.html.

United States Census Bureau

GOVERNMENTAL UNIT REFERENCE MAP (2020): Morton County, ND



LEGEND

SYMBOL DESCRIPTION	SYMBOL	LABEL STYLE
Federal American Indian Reservation		L'ANSE RESERVATION (TA 1880)
Off-Reservation Trust Land		T1880
American Indian Tribal Subdivision		SHONTO (620)
Alaska Native Regional Corporation (ANRC)		*NANA ANRC 52120*
State (or statistically equivalent entity)		NEW YORK 36
County (or statistically equivalent entity)		ERIE 029
Minor Civil Division (MCD)[1]		Lee town 41460
Census County Division (CCD)[2]		*Jemez CCD 91650*
Consolidated City		MILFORD 47500
Incorporated Place[3]		Davis 18100
Census Designated Place (CDP)[2]		*Cochiti 16560*

DESCRIPTION	SYMBOL	DESCRIPTION	SYMBOL
Interstate	5	Water Body	*Pleasant Lake*
U.S. Highway	2	Swamp or Marsh	*Okefenokee Swamp*
State Highway	4	Glacier	*Bering Glacier*
Other Road	Marsh Ln	Airport, Airfield, or Helicopter Landing Pad	Donald Airfield
Cul-de-sac		College or University	Coll/Univ
Circle		Military	Fort Belvoir
Geographic Offset or Corridor		Prison or Juvenile Detention Center	P/JDC
4WD Trail, Stairway, Alley, Walkway, or Ferry		Cemetery	Powell Cmtry
Railroad	Southern RR	Golf Course	Pinehurst GlfCrs
Pipeline or Power Line		National Park or Forest	Yosemite NP
Ridge or Fence		Other Park	St Francis Park
Property Line or Nonvisible Boundary		Outside Subject Area	
Perennial Stream	*Tumbling Cr*	Inset Area	A1
Intermittent Stream	*Piney Cr*		
Mountain Peak or Hill	*Mt. Baker*		

Where state, county, and/or MCD/CCD boundaries coincide, the map shows the boundary symbol for only the highest-ranking of these boundaries. Where American Indian reservation and American Indian tribal subdivision boundaries coincide, the map shows only the American Indian reservation boundaries.

Entity names are followed by either their FIPS code or census code; parentheses indicate a census code.

1 'MCD*' indicates a false MCD. These are for Census Bureau use only.

2 The CCD and CDP boundaries represent statistical entities only and are not updated through the BAS.

3 Incorporated place name color corresponds to the incorporated place fill color.

Due to space limitations, some road names, along with other feature and geography names on the map, may not be shown.

The Census Bureau stores primary and alternate road names, but only primary road names are used to label the roads on these maps.

Key to Adjacent Sheets

18	19	20
	23	24
	28	29

Sheet Location within Entity

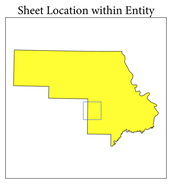

Sheet 23 of 33 PARENT sheets
Total Sheets: 39 (Index 1; Parent 33; Inset 5)

NAME: Morton County (059)
ENTITY TYPE: County or statistically equivalent entity
ST: North Dakota (38)

INDEX OR PARENT SHEET #: 023
INSET SHEET #: 000000

2020 COUNTY REF MAP (PARENT)

5340238059000000023000000

All legal boundaries and names are as reported through the 2020 Boundary and Annexation Survey (BAS) and Boundary Validation Program (BVP). The boundaries shown on this map are for Census Bureau statistical data collection and tabulation purposes only; their depiction and designation for statistical purposes does not constitute a determination of jurisdictional authority or rights of ownership or entitlement.

Data Source: U.S. Census Bureau's MAF/TIGER database (TAB20), November 2020
Created by Geography Division: December 09, 2020

U.S. DEPARTMENT OF COMMERCE U.S. Census Bureau

Projection: Albers Equal Area Conic
Datum: NAD 83
Spheroid: GRS 80
1st Standard Parallel: 46 26 45
2nd Standard Parallel: 48 29 20
Central Meridian: -100 18 04
Latitude of Projection's Origin: 45 56 06
False Easting: 0
False Northing: 0

0 0.6 1.2 1.8 2.4 3 Kilometers
0 0.4 0.8 1.2 1.6 2 Miles
The plotted map scale is 1:20,000

N W E S

Boundary and Annexation Survey (BAS) ID: 23805900000
BAS Submission Deadline: March 1, 2021

PDF versions of the BAS maps are available at: www.census.gov/programs-surveys/bas/geographies.html

For more information, or to request additional maps, please email geo.bas@census.gov, call 1-800-972-5651, or visit www.census.gov/programs-surveys/bas.html.

United States Census Bureau

GOVERNMENTAL UNIT REFERENCE MAP (2020): Morton County, ND

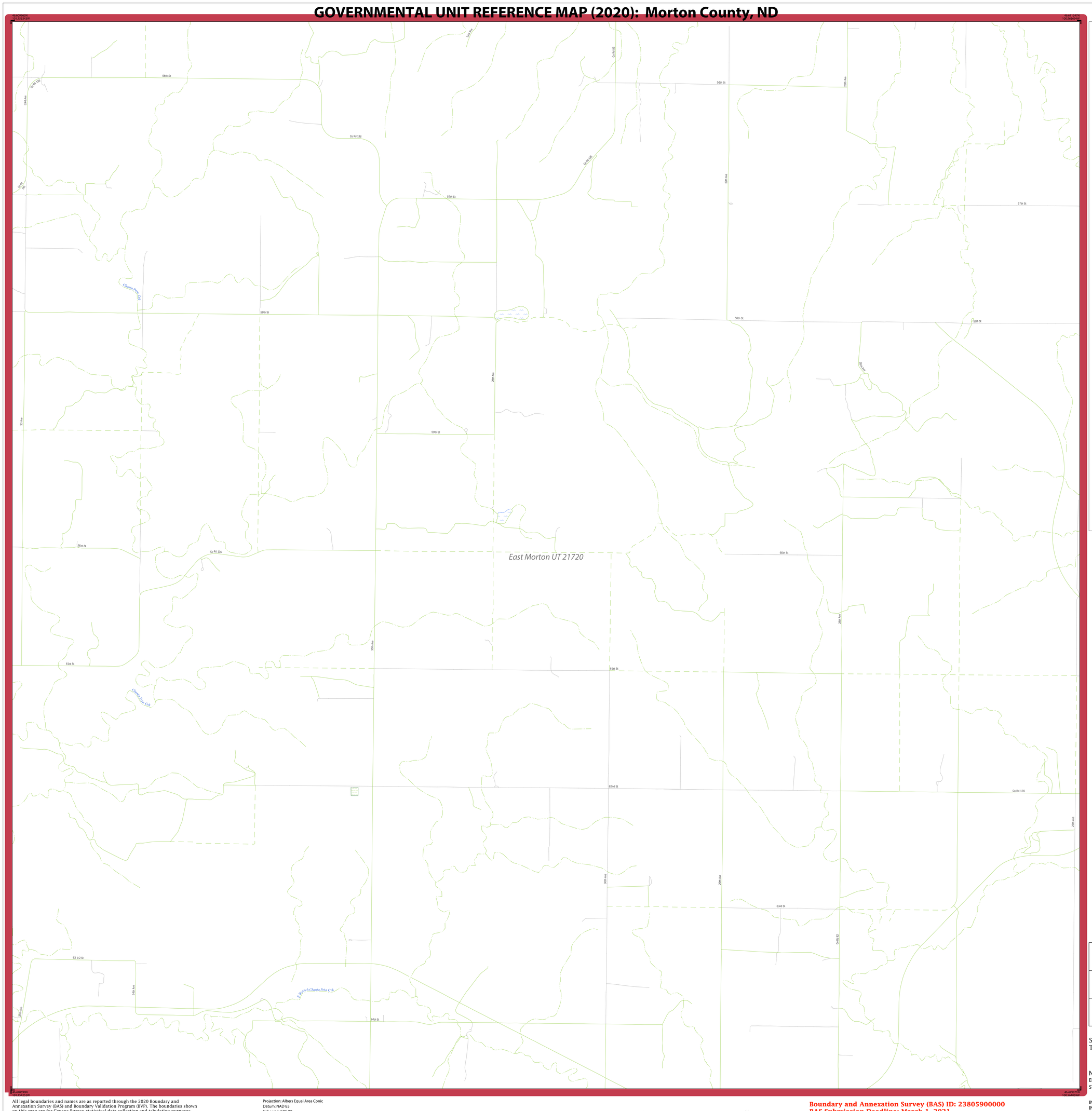

LEGEND

SYMBOL DESCRIPTION	SYMBOL	LABEL STYLE
Federal American Indian Reservation		L'ANSE RESERVATION (TA 1880)
Off-Reservation Trust Land		T1880
American Indian Tribal Subdivision		SHONTO (620)
Alaska Native Regional Corporation (ANRC)		NANA ANRC 52120
State (or statistically equivalent entity)		NEW YORK 36
County (or statistically equivalent entity)		ERIE 029
Minor Civil Division (MCD)[1]		Lee town 41460
Census County Division (CCD)[2]		Jemez CCD 91650
Consolidated City		MILFORD 47500
Incorporated Place[3]		Davis 18100
Census Designated Place (CDP)[2]		Cochiti 16560

DESCRIPTION	SYMBOL
Interstate	5
U.S. Highway	2
State Highway	4
Other Road	Marsh Ln
Cul-de-sac	
Circle	
Geographic Offset or Corridor	
4WD Trail, Stairway, Alley, Walkway, or Ferry	
Railroad	Southern RR
Pipeline or Power Line	
Ridge or Fence	
Property Line or Nonvisible Boundary	
Perennial Stream	Tumbling Cr
Intermittent Stream	Piney Cr
Mountain Peak or Hill	Mt. Baker

DESCRIPTION	SYMBOL
Water Body	Pleasant Lake
Swamp or Marsh	Okefenokee Swamp
Glacier	Bering Glacier
Airport, Airfield, or Helicopter Landing Pad	Donald Airport
College or University	Coll/Univ
Military	Fort Belvoir
Prison or Juvenile Detention Center	P/JDC
Cemetery	Powell Cmtry
Golf Course	Pinehurst GlfCrs
National Park or Forest	Yosemite NP
Other Park	St Francis Park
Outside Subject Area	
Inset Area	A1

Where state, county, and/or MCD/CCD boundaries coincide, the map shows the boundary symbol for only the highest-ranking of these boundaries. Where American Indian reservation and American Indian tribal subdivision boundaries coincide, the map shows only the American Indian reservation boundaries.

Entity names are followed by either their FIPS code or census code; parentheses indicate a census code.

1 'MCD*' indicates a false MCD. These are for Census Bureau use only.

2 The CCD and CDP boundaries represent statistical entities only and are not updated through the BAS.

3 Incorporated place name color corresponds to the incorporated place fill color.

Due to space limitations, some road names, along with other feature and geography names on the map, may not be shown.

The Census Bureau stores primary and alternate road names, but only primary road names are used to label the roads on these maps.

Key to Adjacent Sheets

19	20	21
23	24	25
28	29	30

Sheet Location within Entity

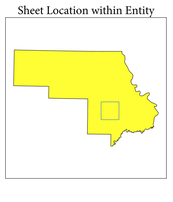

Sheet 24 of 33 PARENT sheets
Total Sheets: 39 (Index 1; Parent 33; Inset 5)

NAME: Morton County (059)
ENTITY TYPE: County or statistically equivalent entity
ST: North Dakota (38)

INDEX OR PARENT SHEET #: 024
INSET SHEET #: 000000

2020 COUNTY REF MAP (PARENT)

5340238059000000024000000

All legal boundaries and names are as reported through the 2020 Boundary and Annexation Survey (BAS) and Boundary Validation Program (BVP). The boundaries shown on this map are for Census Bureau statistical data collection and tabulation purposes only; their depiction and designation for statistical purposes does not constitute a determination of jurisdictional authority or rights of ownership or entitlement.

Data Source: U.S. Census Bureau's MAF/TIGER database (TAB20), November 2020
Created by Geography Division: December 09, 2020

U.S. DEPARTMENT OF COMMERCE U.S. Census Bureau

Projection: Albers Equal Area Conic
Datum: NAD 83
Spheroid: GRS 80
1st Standard Parallel: 46 26 45
2nd Standard Parallel: 48 29 20
Central Meridian: -100 18 04
Latitude of Projection's Origin: 45 56 06
False Easting: 0
False Northing: 0

0 0.6 1.2 1.8 2.4 3 Kilometers
0 0.4 0.8 1.2 1.6 2 Miles
The plotted map scale is 1:20,000

N W E S

Boundary and Annexation Survey (BAS) ID: 23805900000
BAS Submission Deadline: March 1, 2021

PDF versions of the BAS maps are available at:
www.census.gov/programs-surveys/bas/geographies.html

For more information, or to request additional maps, please email geo.bas@census.gov, call 1-800-972-5651, or visit www.census.gov/programs-surveys/bas.html.

United States Census Bureau

GOVERNMENTAL UNIT REFERENCE MAP (2020): Morton County, ND



All legal boundaries and names are as reported through the 2020 Boundary and Annexation Survey (BAS) and Boundary Validation Program (BVP). The boundaries shown on this map are for Census Bureau statistical data collection and tabulation purposes only; their depiction and designation for statistical purposes does not constitute a determination of jurisdictional authority or rights of ownership or entitlement.

Data Source: U.S. Census Bureau's MAF/TIGER database (TAB20), November 2020
Created by Geography Division: December 09, 2020

U.S. DEPARTMENT OF COMMERCE U.S. Census Bureau

Projection: Albers Equal Area Conic
Datum: NAD 83
Spheroid: GRS 80
1st Standard Parallel: 46 26 45
2nd Standard Parallel: 48 29 20
Central Meridian: -100 18 04
Latitude of Projection's Origin: 45 56 06
False Easting: 0
False Northing: 0

0 0.6 1.2 1.8 2.4 3 Kilometers
0 0.4 0.8 1.2 1.6 2 Miles
The plotted map scale is 1:20,000

N W E S

Boundary and Annexation Survey (BAS) ID: 23805900000
BAS Submission Deadline: March 1, 2021

PDF versions of the BAS maps are available at:
www.census.gov/programs-surveys/bas/geographies.html

For more information, or to request additional maps, please email geo.bas@census.gov, call 1-800-972-5651, or visit www.census.gov/programs-surveys/bas.html.

LEGEND

SYMBOL DESCRIPTION	SYMBOL	LABEL STYLE
Federal American Indian Reservation		L'ANSE RESERVATION (TA 1880)
Off-Reservation Trust Land		T1880
American Indian Tribal Subdivision		SHONTO (620)
Alaska Native Regional Corporation (ANRC)		*NANA ANRC 52120*
State (or statistically equivalent entity)		NEW YORK 36
County (or statistically equivalent entity)		ERIE 029
Minor Civil Division (MCD)[1]		Lee town 41460
Census County Division (CCD)[2]		*Jemez CCD 91650*
Consolidated City		MILFORD 47500
Incorporated Place[3]		Davis 18100
Census Designated Place (CDP)[2]		*Cochiti 16560*

DESCRIPTION	SYMBOL	DESCRIPTION	SYMBOL
Interstate	5	Water Body	*Pleasant Lake*
U.S. Highway	2	Swamp or Marsh	*Okefenokee Swamp*
State Highway	4	Glacier	*Bering Glacier*
Other Road	Marsh Ln	Airport, Airfield, or Helicopter Landing Pad	Donald Airport
Cul-de-sac		College or University	Coll/Univ
Circle		Military	Fort Belvoir
Geographic Offset or Corridor		Prison or Juvenile Detention Center	P/JDC
4WD Trail, Stairway, Alley, Walkway, or Ferry		Cemetery	Powell Cmtry
Railroad	Southern RR	Golf Course	Pinehurst GlfCrs
Pipeline or Power Line		National Park or Forest	Yosemite NP
Ridge or Fence		Other Park	St Francis Park
Property Line or Nonvisible Boundary		Outside Subject Area	
Perennial Stream	*Tumbling Cr*	Inset Area	A1
Intermittent Stream	*Piney Cr*		
Mountain Peak or Hill	*Mt. Baker*		

Where state, county, and/or MCD/CCD boundaries coincide, the map shows the boundary symbol for only the highest-ranking of these boundaries. Where American Indian reservation and American Indian tribal subdivision boundaries coincide, the map shows only the American Indian reservation boundaries.

Entity names are followed by either their FIPS code or census code; parentheses indicate a census code.

1 'MCD*' indicates a false MCD. These are for Census Bureau use only.

2 The CCD and CDP boundaries represent statistical entities only and are not updated through the BAS.

3 Incorporated place name color corresponds to the incorporated place fill color.

Due to space limitations, some road names, along with other feature and geography names on the map, may not be shown.

The Census Bureau stores primary and alternate road names, but only primary road names are used to label the roads on these maps.

Key to Adjacent Sheets

20	21	22
24	25	26
29	30	31

Sheet Location within Entity

Sheet 25 of 33 PARENT sheets
Total Sheets: 39 (Index 1; Parent 33; Inset 5)

NAME: Morton County (059)
ENTITY TYPE: County or statistically equivalent entity
ST: North Dakota (38)

INDEX OR PARENT SHEET #: 025
INSET SHEET #: 000000

2020 COUNTY REF MAP (PARENT)

5340238059000000250000 0

United States Census Bureau

GOVERNMENTAL UNIT REFERENCE MAP (2020): Morton County, ND

LEGEND

SYMBOL DESCRIPTION	SYMBOL	LABEL STYLE
Federal American Indian Reservation		L'ANSE RESERVATION (TA 1880)
Off-Reservation Trust Land		T1880
American Indian Tribal Subdivision		SHONTO (620)
Alaska Native Regional Corporation (ANRC)		NANA ANRC 52120
State (or statistically equivalent entity)		NEW YORK 36
County (or statistically equivalent entity)		ERIE 029
Minor Civil Division (MCD)[1]		Lee town 41460
Census County Division (CCD)[2]		Jemez CCD 91650
Consolidated City		MILFORD 47500
Incorporated Place[3]		Davis 18100
Census Designated Place (CDP)[2]		Cochiti 16560

DESCRIPTION	SYMBOL	DESCRIPTION	SYMBOL
Interstate	5	Water Body	Pleasant Lake
U.S. Highway	2	Swamp or Marsh	Okefenokee Swamp
State Highway	4	Glacier	Bering Glacier
Other Road	Marsh Ln	Airport, Airfield, or Helicopter Landing Pad	Dónárd Airfield
Cul-de-sac		College or University	Coll/Univ
Circle		Military	Fort Belvoir
Geographic Offset or Corridor		Prison or Juvenile Detention Center	P/JDC
4WD Trail, Stairway, Alley, Walkway, or Ferry		Cemetery	Powell Cmtry
Railroad	Southern RR	Golf Course	Pinehurst GlfCrs
Pipeline or Power Line		National Park or Forest	Yosemite NP
Ridge or Fence		Other Park	St Francis Park
Property Line or Nonvisible Boundary		Outside Subject Area	
Perennial Stream	Tumbling Cr	Inset Area	A1
Intermittent Stream	Piney Cr		
Mountain Peak or Hill	Mt. Baker		

Where state, county, and/or MCD/CCD boundaries coincide, the map shows the boundary symbol for only the highest-ranking of these boundaries. Where American Indian reservation and American Indian tribal subdivision boundaries coincide, the map shows only the American Indian reservation boundaries.

Entity names are followed by either their FIPS code or census code; parentheses indicate a census code.

1 'MCD*' indicates a false MCD. These are for Census Bureau use only.

2 The CCD and CDP boundaries represent statistical entities only and are not updated through the BAS.

3 Incorporated place name color corresponds to the incorporated place fill color.

Due to space limitations, some road names, along with other feature and geography names on the map, may not be shown.

The Census Bureau stores primary and alternate road names, but only primary road names are used to label the roads on these maps.

Key to Adjacent Sheets

21	22	
25	26	27
30	31	

Sheet Location within Entity

Sheet 26 of 33 PARENT sheets
Total Sheets: 39 (Index 1; Parent 33; Inset 5)

NAME: Morton County (059)
ENTITY TYPE: County or statistically equivalent entity
ST: North Dakota (38)

INDEX OR PARENT SHEET #: 026
INSET SHEET #: 000000

2020 COUNTY REF MAP (PARENT)

5340238059000000026000000

All legal boundaries and names are as reported through the 2020 Boundary and Annexation Survey (BAS) and Boundary Validation Program (BVP). The boundaries shown on this map are for Census Bureau statistical data collection and tabulation purposes only; their depiction and designation for statistical purposes does not constitute a determination of jurisdictional authority or rights of ownership or entitlement.

Data Source: U.S. Census Bureau's MAF/TIGER database (TAB20), November 2020
Created by Geography Division: December 09, 2020

U.S. DEPARTMENT OF COMMERCE U.S. Census Bureau

Projection: Albers Equal Area Conic
Datum: NAD 83
Spheroid: GRS 80
1st Standard Parallel: 46 26 45
2nd Standard Parallel: 48 29 20
Central Meridian: -100 18 04
Latitude of Projection's Origin: 45 56 06
False Easting: 0
False Northing: 0

0 0.6 1.2 1.8 2.4 3 Kilometers
0 0.4 0.8 1.2 1.6 2 Miles
The plotted map scale is 1:20,000

N W E S

Boundary and Annexation Survey (BAS) ID: 23805900000
BAS Submission Deadline: March 1, 2021

PDF versions of the BAS maps are available at:
www.census.gov/programs-surveys/bas/geographies.html

For more information, or to request additional maps, please email geo.bas@census.gov, call 1-800-972-5651, or visit www.census.gov/programs-surveys/bas.html.

United States Census Bureau

GOVERNMENTAL UNIT REFERENCE MAP (2020): Morton County, ND

LEGEND

SYMBOL DESCRIPTION	SYMBOL	LABEL STYLE
Federal American Indian Reservation		L'ANSE RESERVATION (TA 1880)
Off-Reservation Trust Land		T1880
American Indian Tribal Subdivision		SHONTO (620)
Alaska Native Regional Corporation (ANRC)		NANA ANRC 52120
State (or statistically equivalent entity)		NEW YORK 36
County (or statistically equivalent entity)		ERIE 029
Minor Civil Division (MCD)[1]		Lee town 41460
Census County Division (CCD)[2]		Jemez CCD 91650
Consolidated City		MILFORD 47500
Incorporated Place[3]		Davis 18100
Census Designated Place (CDP)[2]		Cochiti 16560

DESCRIPTION	SYMBOL	DESCRIPTION	SYMBOL
Interstate	5	Water Body	Pleasant Lake
U.S. Highway	2	Swamp or Marsh	Okefenokee Swamp
State Highway	4	Glacier	Bering Glacier
Other Road	Marsh Ln	Airport, Airfield, or Helicopter Landing Pad	Dönärd Airport
Cul-de-sac		College or University	Coll/Univ
Circle		Military	Fort Belvoir
Geographic Offset or Corridor		Prison or Juvenile Detention Center	P/JDC
4WD Trail, Stairway, Alley, Walkway, or Ferry		Cemetery	Powell Cmtry
Railroad	Southern RR	Golf Course	Pinehurst GlfCrs
Pipeline or Power Line		National Park or Forest	Yosemite NP
Ridge or Fence		Other Park	St Francis Park
Property Line or Nonvisible Boundary		Outside Subject Area	
Perennial Stream	Tumbling Cr	Inset Area	A1
Intermittent Stream	Piney Cr		
Mountain Peak or Hill	Mt. Baker		

Where state, county, and/or MCD/CCD boundaries coincide, the map shows the boundary symbol for only the highest-ranking of these boundaries. Where American Indian reservation and American Indian tribal subdivision boundaries coincide, the map shows only the American Indian reservation boundaries.

Entity names are followed by either their FIPS code or census code; parentheses indicate a census code.

1 "MCD" indicates a false MCD. These are for Census Bureau use only.

2 The CCD and CDP boundaries represent statistical entities only and are not updated through the BAS.

3 Incorporated place name color corresponds to the incorporated place fill color.

Due to space limitations, some road names, along with other feature and geography names on the map, may not be shown.

The Census Bureau stores primary and alternate road names, but only primary road names are used to label the roads on these maps.

Key to Adjacent Sheets

22		
26	27	
31		

Sheet Location within Entity

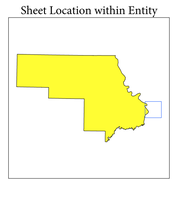

Sheet 27 of 33 PARENT sheets
Total Sheets: 39 (Index 1; Parent 33; Inset 5)

NAME: Morton County (059)
ENTITY TYPE: County or statistically equivalent entity
ST: North Dakota (38)

INDEX OR PARENT SHEET #: 027
INSET SHEET #: 000000

2020 COUNTY REF MAP (PARENT)

5340238059000000027000000

All legal boundaries and names are as reported through the 2020 Boundary and Annexation Survey (BAS) and Boundary Validation Program (BVP). The boundaries shown on this map are for Census Bureau statistical data collection and tabulation purposes only; their depiction and designation for statistical purposes does not constitute a determination of jurisdictional authority or rights of ownership or entitlement.

Data Source: U.S. Census Bureau's MAF/TIGER database (TAB20), November 2020
Created by Geography Division: December 09, 2020

U.S. DEPARTMENT OF COMMERCE U.S. Census Bureau

Projection: Albers Equal Area Conic
Datum: NAD 83
Spheroid: GRS 80
1st Standard Parallel: 46 26 45
2nd Standard Parallel: 48 29 20
Central Meridian: -100 18 04
Latitude of Projection's Origin: 45 56 06
False Easting: 0
False Northing: 0

0 0.6 1.2 1.8 2.4 3 Kilometers
0 0.4 0.8 1.2 1.6 2 Miles
The plotted map scale is 1:20,000

N W E S

Boundary and Annexation Survey (BAS) ID: 23805900000
BAS Submission Deadline: March 1, 2021

PDF versions of the BAS maps are available at:
www.census.gov/programs-surveys/bas/geographies.html

For more information, or to request additional maps, please email geo.bas@census.gov, call 1-800-972-5651, or visit www.census.gov/programs-surveys/bas.html.

United States Census Bureau

GOVERNMENTAL UNIT REFERENCE MAP (2020): Morton County, ND

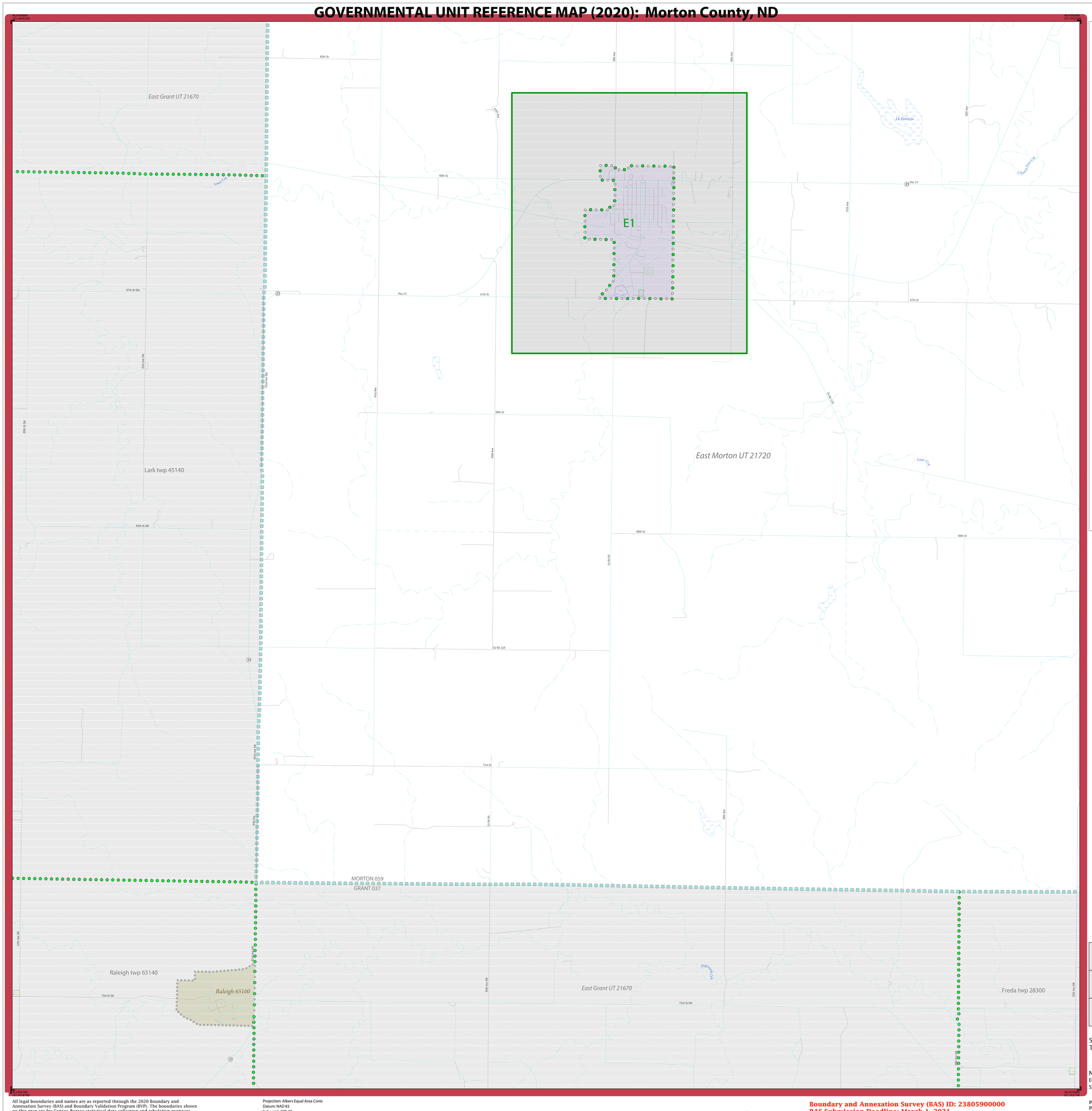

LEGEND

SYMBOL DESCRIPTION	SYMBOL	LABEL STYLE
Federal American Indian Reservation		L'ANSE RESERVATION (TA 1880)
Off-Reservation Trust Land		T1880
American Indian Tribal Subdivision		SHONTO (620)
Alaska Native Regional Corporation (ANRC)		NANA ANRC 52120
State (or statistically equivalent entity)		NEW YORK 36
County (or statistically equivalent entity)		ERIE 029
Minor Civil Division (MCD)[1]		Lee town 41460
Census County Division (CCD)[2]		Jemez CCD 91650
Consolidated City		MILFORD 47500
Incorporated Place[3]		Davis 18100
Census Designated Place (CDP)[2]		Cochiti 16560

DESCRIPTION	SYMBOL	DESCRIPTION	SYMBOL
Interstate	I	Water Body	Pleasant Lake
U.S. Highway	2	Swamp or Marsh	Okefenokee Swamp
State Highway	4	Glacier	Bering Glacier
Other Road	Marsh Ln	Airport, Airfield, or Helicopter Landing Pad	Dönärd Airfield
Cul-de-sac		College or University	Coll/Univ
Circle		Military	Fort Belvoir
Geographic Offset or Corridor		Prison or Juvenile Detention Center	P/JDC
4WD Trail, Stairway, Alley, Walkway, or Ferry		Cemetery	Powell Cmtry
Railroad	Southern RR	Golf Course	Pinehurst GlfCrs
Pipeline or Power Line		National Park or Forest	Yosemite NP
Ridge or Fence		Other Park	St Francis Park
Property Line or Nonvisible Boundary		Outside Subject Area	
Perennial Stream	Tumbling Cr	Inset Area	A1
Intermittent Stream	Piney Cr		
Mountain Peak or Hill	Mt. Baker		

Where state, county, and/or MCD/CCD boundaries coincide, the map shows the boundary symbol for only the highest-ranking of these boundaries. Where American Indian reservation and American Indian tribal subdivision boundaries coincide, the map shows only the American Indian reservation boundaries.

Entity names are followed by either their FIPS code or census code; parentheses indicate a census code.

1 'MCD*' indicates a false MCD. These are for Census Bureau use only.

2 The CCD and CDP boundaries represent statistical entities only and are not updated through the BAS.

3 Incorporated place name color corresponds to the incorporated place fill color.

Due to space limitations, some road names, along with other feature and geography names on the map, may not be shown.

The Census Bureau stores primary and alternate road names, but only primary road names are used to label the roads on these maps.

Key to Adjacent Sheets

	23	24
	28	29
		32

Sheet Location within Entity

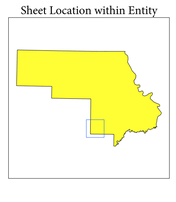

Sheet 28 of 33 PARENT sheets
Total Sheets: 39 (Index 1; Parent 33; Inset 5)

NAME: Morton County (059)
ENTITY TYPE: County or statistically equivalent entity
ST: North Dakota (38)

INDEX OR PARENT SHEET #: 028
INSET SHEET #: 000000

2020 COUNTY REF MAP (PARENT)

5340238059000000028000000

All legal boundaries and names are as reported through the 2020 Boundary and Annexation Survey (BAS) and Boundary Validation Program (BVP). The boundaries shown on this map are for Census Bureau statistical data collection and tabulation purposes only; their depiction and designation for statistical purposes does not constitute a determination of jurisdictional authority or rights of ownership or entitlement.

Data Source: U.S. Census Bureau's MAF/TIGER database (TAB20), November 2020
Created by Geography Division: December 09, 2020

U.S. DEPARTMENT OF COMMERCE U.S. Census Bureau

Projection: Albers Equal Area Conic
Datum: NAD 83
Spheroid: GRS 80
1st Standard Parallel: 46 26 45
2nd Standard Parallel: 48 29 20
Central Meridian: -100 18 04
Latitude of Projection's Origin: 45 56 06
False Easting: 0
False Northing: 0

0 0.6 1.2 1.8 2.4 3 Kilometers
0 0.4 0.8 1.2 1.6 2 Miles
The plotted map scale is 1:20,000

N W E S

Boundary and Annexation Survey (BAS) ID: 23805900000
BAS Submission Deadline: March 1, 2021

PDF versions of the BAS maps are available at:
www.census.gov/programs-surveys/bas/geographies.html

For more information, or to request additional maps, please email geo.bas@census.gov, call 1-800-972-5651, or visit www.census.gov/programs-surveys/bas.html.

United States Census Bureau

GOVERNMENTAL UNIT REFERENCE MAP (2020): Morton County, ND

LEGEND

SYMBOL DESCRIPTION	SYMBOL	LABEL STYLE
Federal American Indian Reservation		L'ANSE RESERVATION (TA 1880)
Off-Reservation Trust Land		T1880
American Indian Tribal Subdivision		SHONTO (620)
Alaska Native Regional Corporation (ANRC)		*NANA ANRC 52120*
State (or statistically equivalent entity)		NEW YORK 36
County (or statistically equivalent entity)		ERIE 029
Minor Civil Division (MCD)[1]		Lee town 41460
Census County Division (CCD)[2]		*Jemez CCD 91650*
Consolidated City		MILFORD 47500
Incorporated Place[3]		Davis 18100
Census Designated Place (CDP)[2]		*Cochiti 16560*

DESCRIPTION	SYMBOL	DESCRIPTION	SYMBOL
Interstate	5	Water Body	*Pleasant Lake*
U.S. Highway	2	Swamp or Marsh	*Okefenokee Swamp*
State Highway	4	Glacier	*Bering Glacier*
Other Road	Marsh Ln	Airport, Airfield, or Helicopter Landing Pad	Donald Airfield
Cul-de-sac		College or University	Coll/Univ
Circle		Military	Fort Belvoir
Geographic Offset or Corridor		Prison or Juvenile Detention Center	P/JDC
4WD Trail, Stairway, Alley, Walkway, or Ferry		Cemetery	Powell Cmtry
Railroad	Southern RR	Golf Course	Pinehurst GlfCrs
Pipeline or Power Line		National Park or Forest	Yosemite NP
Ridge or Fence		Other Park	St Francis Park
Property Line or Nonvisible Boundary		Outside Subject Area	
Perennial Stream	*Tumbling Cr*	Inset Area	A1
Intermittent Stream	*Piney Cr*		
Mountain Peak or Hill	*Mt. Baker*		

Where state, county, and/or MCD/CCD boundaries coincide, the map shows the boundary symbol for only the highest-ranking of these boundaries. Where American Indian reservation and American Indian tribal subdivision boundaries coincide, the map shows only the American Indian reservation boundaries.

Entity names are followed by either their FIPS code or census code; parentheses indicate a census code.

1 'MCD*' indicates a false MCD. These are for Census Bureau use only.

2 The CCD and CDP boundaries represent statistical entities only and are not updated through the BAS.

3 Incorporated place name color corresponds to the incorporated place fill color.

Due to space limitations, some road names, along with other feature and geography names on the map, may not be shown.

The Census Bureau stores primary and alternate road names, but only primary road names are used to label the roads on these maps.

Key to Adjacent Sheets

23	24	25
28	29	30
	32	33

Sheet Location within Entity

Sheet 29 of 33 PARENT sheets
Total Sheets: 39 (Index 1; Parent 33; Inset 5)

NAME: Morton County (059)
ENTITY TYPE: County or statistically equivalent entity
ST: North Dakota (38)

INDEX OR PARENT SHEET #: 029
INSET SHEET #: 000000

2020 COUNTY REF MAP (PARENT)

5340238059000000290000 0

All legal boundaries and names are as reported through the 2020 Boundary and Annexation Survey (BAS) and Boundary Validation Program (BVP). The boundaries shown on this map are for Census Bureau statistical data collection and tabulation purposes only; their depiction and designation for statistical purposes does not constitute a determination of jurisdictional authority or rights of ownership or entitlement.

Data Source: U.S. Census Bureau's MAF/TIGER database (TAB20), November 2020
Created by Geography Division: December 09, 2020

U.S. DEPARTMENT OF COMMERCE U.S. Census Bureau

Projection: Albers Equal Area Conic
Datum: NAD 83
Spheroid: GRS 80
1st Standard Parallel: 46 26 45
2nd Standard Parallel: 48 29 20
Central Meridian: -100 18 04
Latitude of Projection's Origin: 45 56 06
False Easting: 0
False Northing: 0

0 0.6 1.2 1.8 2.4 3 Kilometers
0 0.4 0.8 1.2 1.6 2 Miles
The plotted map scale is 1:20,000

N W E S

Boundary and Annexation Survey (BAS) ID: 23805900000
BAS Submission Deadline: March 1, 2021

PDF versions of the BAS maps are available at:
www.census.gov/programs-surveys/bas/geographies.html

For more information, or to request additional maps, please email geo.bas@census.gov, call 1-800-972-5651, or visit www.census.gov/programs-surveys/bas.html.

United States Census Bureau

GOVERNMENTAL UNIT REFERENCE MAP (2020): Morton County, ND

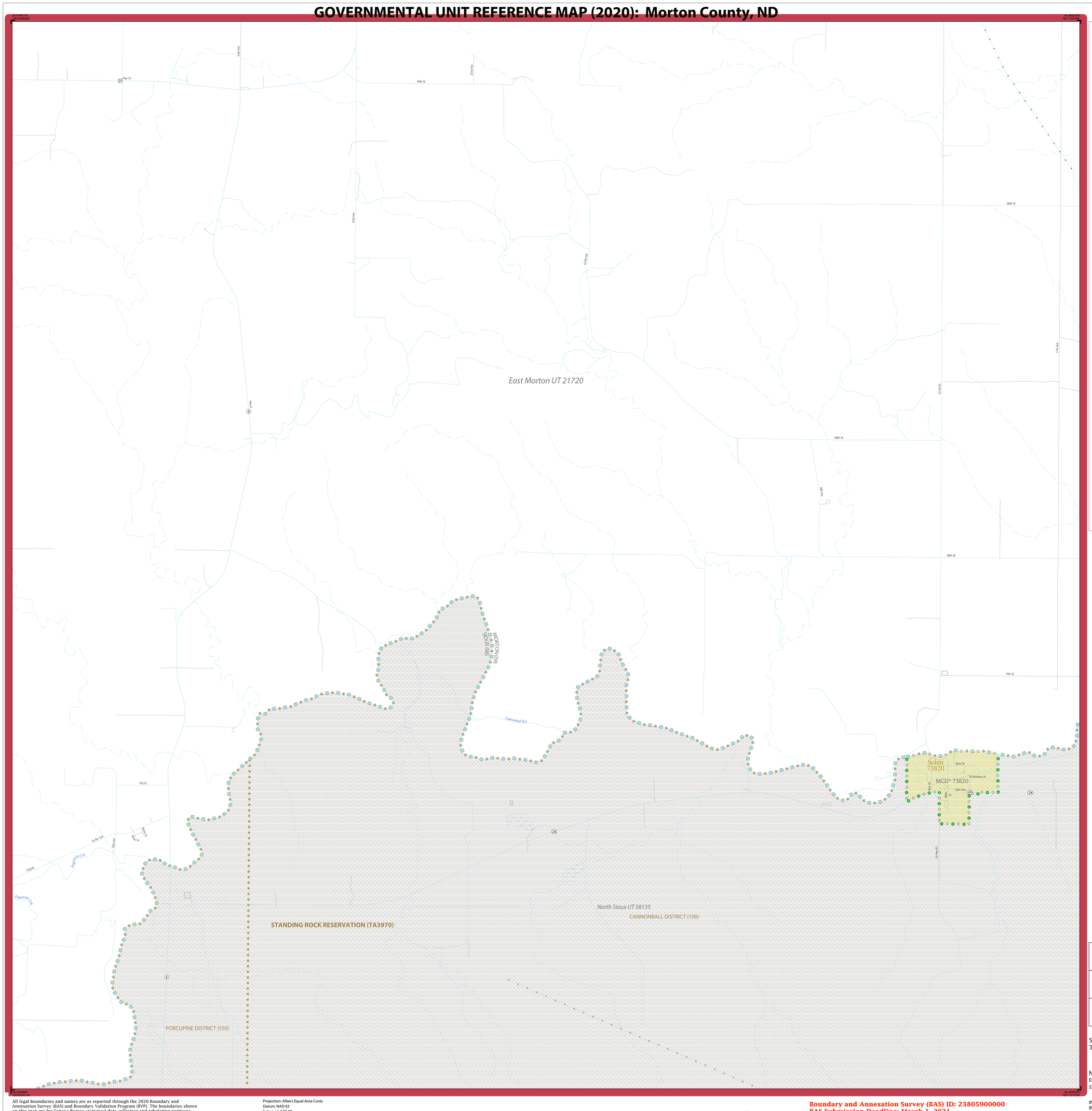

LEGEND

SYMBOL DESCRIPTION	SYMBOL	LABEL STYLE
Federal American Indian Reservation		L'ANSE RESERVATION (TA 1880)
Off-Reservation Trust Land		T1880
American Indian Tribal Subdivision		SHONTO (620)
Alaska Native Regional Corporation (ANRC)		NANA ANRC 52120
State (or statistically equivalent entity)		NEW YORK 36
County (or statistically equivalent entity)		ERIE 029
Minor Civil Division (MCD)[1]		Lee town 41460
Census County Division (CCD)[2]		Jemez CCD 91650
Consolidated City		MILFORD 47500
Incorporated Place[3]		Davis 18100
Census Designated Place (CDP)[2]		Cochiti 16560

DESCRIPTION	SYMBOL	DESCRIPTION	SYMBOL
Interstate	5	Water Body	Pleasant Lake
U.S. Highway	2	Swamp or Marsh	Okefenokee Swamp
State Highway	4	Glacier	Bering Glacier
Other Road	Marsh Ln	Airport, Airfield, or Helicopter Landing Pad	Donald Airport
Cul-de-sac		College or University	Coll/Univ
Circle		Military	Fort Belvoir
Geographic Offset or Corridor		Prison or Juvenile Detention Center	P/JDC
4WD Trail, Stairway, Alley, Walkway, or Ferry		Cemetery	Powell Cmtry
Railroad	Southern RR	Golf Course	Pinehurst GlfCrs
Pipeline or Power Line		National Park or Forest	Yosemite NP
Ridge or Fence		Other Park	St Francis Park
Property Line or Nonvisible Boundary		Outside Subject Area	
Perennial Stream	Tumbling Cr	Inset Area	A1
Intermittent Stream	Piney Cr		
Mountain Peak or Hill	Mt. Baker		

Where state, county, and/or MCD/CCD boundaries coincide, the map shows the boundary symbol for only the highest-ranking of these boundaries. Where American Indian reservation and American Indian tribal subdivision boundaries coincide, the map shows only the American Indian reservation boundaries.

Entity names are followed by either their FIPS code or census code; parentheses indicate a census code.

1 'MCD*' indicates a false MCD. These are for Census Bureau use only.

2 The CCD and CDP boundaries represent statistical entities only and are not updated through the BAS.

3 Incorporated place name color corresponds to the incorporated place fill color.

Due to space limitations, some road names, along with other feature and geography names on the map, may not be shown.

The Census Bureau stores primary and alternate road names, but only primary road names are used to label the roads on these maps.

Key to Adjacent Sheets

24	25	26
29	30	31
32	33	

Sheet Location within Entity

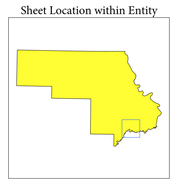

Sheet 30 of 33 PARENT sheets
Total Sheets: 39 (Index 1; Parent 33; Inset 5)

NAME: Morton County (059)
ENTITY TYPE: County or statistically equivalent entity
ST: North Dakota (38)

INDEX OR PARENT SHEET #: 030
INSET SHEET #: 000000

2020 COUNTY REF MAP (PARENT)

5340238059000000030000000

All legal boundaries and names are as reported through the 2020 Boundary and Annexation Survey (BAS) and Boundary Validation Program (BVP). The boundaries shown on this map are for Census Bureau statistical data collection and tabulation purposes only; their depiction and designation for statistical purposes does not constitute a determination of jurisdictional authority or rights of ownership or entitlement.

Data Source: U.S. Census Bureau's MAF/TIGER database (TAB20), November 2020
Created by Geography Division: December 09, 2020

U.S. DEPARTMENT OF COMMERCE U.S. Census Bureau

Projection: Albers Equal Area Conic
Datum: NAD 83
Spheroid: GRS 80
1st Standard Parallel: 46 26 45
2nd Standard Parallel: 48 29 20
Central Meridian: -100 18 04
Latitude of Projection's Origin: 45 56 06
False Easting: 0
False Northing: 0

0 0.6 1.2 1.8 2.4 3 Kilometers
0 0.4 0.8 1.2 1.6 2 Miles
The plotted map scale is 1:20,000

N W E S

Boundary and Annexation Survey (BAS) ID: 23805900000
BAS Submission Deadline: March 1, 2021

PDF versions of the BAS maps are available at:
www.census.gov/programs-surveys/bas/geographies.html

For more information, or to request additional maps, please email geo.bas@census.gov, call 1-800-972-5651, or visit www.census.gov/programs-surveys/bas.html.

United States Census Bureau

GOVERNMENTAL UNIT REFERENCE MAP (2020): Morton County, ND

LEGEND

SYMBOL DESCRIPTION	SYMBOL	LABEL STYLE
Federal American Indian Reservation		L'ANSE RESERVATION (TA 1880)
Off-Reservation Trust Land		T1880
American Indian Tribal Subdivision		SHONTO (620)
Alaska Native Regional Corporation (ANRC)		*NANA ANRC 52120*
State (or statistically equivalent entity)		NEW YORK 36
County (or statistically equivalent entity)		ERIE 029
Minor Civil Division (MCD)[1]		Lee town 41460
Census County Division (CCD)[2]		*Jemez CCD 91650*
Consolidated City		MILFORD 47500
Incorporated Place[3]		Davis 18100
Census Designated Place (CDP)[2]		*Cochiti 16560*

DESCRIPTION	SYMBOL	DESCRIPTION	SYMBOL
Interstate	5	Water Body	*Pleasant Lake*
U.S. Highway	2	Swamp or Marsh	*Okefenokee Swamp*
State Highway	4	Glacier	*Bering Glacier*
Other Road	Marsh Ln	Airport, Airfield, or Helicopter Landing Pad	*Dönärd Airfield*
Cul-de-sac		College or University	Coll/Univ
Circle		Military	Fort Belvoir
Geographic Offset or Corridor		Prison or Juvenile Detention Center	P/JDC
4WD Trail, Stairway, Alley, Walkway, or Ferry		Cemetery	Powell Cmtry
Railroad	Southern RR	Golf Course	Pinehurst GlfCrs
Pipeline or Power Line		National Park or Forest	Yosemite NP
Ridge or Fence		Other Park	St Francis Park
Property Line or Nonvisible Boundary		Outside Subject Area	
Perennial Stream	*Tumbling Cr*	Inset Area	A1
Intermittent Stream	*Piney Cr*		
Mountain Peak or Hill	*Mt. Baker*		

Where state, county, and/or MCD/CCD boundaries coincide, the map shows the boundary symbol for only the highest-ranking of these boundaries. Where American Indian reservation and American Indian tribal subdivision boundaries coincide, the map shows only the American Indian reservation boundaries.

Entity names are followed by either their FIPS code or census code; parentheses indicate a census code.

1 "MCD" indicates a false MCD. These are for Census Bureau use only.

2 The CCD and CDP boundaries represent statistical entities only and are not updated through the BAS.

3 Incorporated place name color corresponds to the incorporated place fill color.

Due to space limitations, some road names, along with other feature and geography names on the map, may not be shown.

The Census Bureau stores primary and alternate road names, but only primary road names are used to label the roads on these maps.

Key to Adjacent Sheets

25	26	27
30	31	
33		

Sheet Location within Entity

Sheet 31 of 33 PARENT sheets
Total Sheets: 39 (Index 1; Parent 33; Inset 5)

NAME: Morton County (059)
ENTITY TYPE: County or statistically equivalent entity
ST: North Dakota (38)

INDEX OR PARENT SHEET #: 031
INSET SHEET #: 000000

2020 COUNTY REF MAP (PARENT)

5340238059000000310000 0

All legal boundaries and names are as reported through the 2020 Boundary and Annexation Survey (BAS) and Boundary Validation Program (BVP). The boundaries shown on this map are for Census Bureau statistical data collection and tabulation purposes only; their depiction and designation for statistical purposes does not constitute a determination of jurisdictional authority or rights of ownership or entitlement.

Data Source: U.S. Census Bureau's MAF/TIGER database (TAB20), November 2020
Created by Geography Division: December 09, 2020

U.S. DEPARTMENT OF COMMERCE U.S. Census Bureau

Projection: Albers Equal Area Conic
Datum: NAD 83
Spheroid: GRS 80
1st Standard Parallel: 46 26 45
2nd Standard Parallel: 48 29 20
Central Meridian: -100 18 04
Latitude of Projection's Origin: 45 56 06
False Easting: 0
False Northing: 0

0 0.6 1.2 1.8 2.4 3 Kilometers
0 0.4 0.8 1.2 1.6 2 Miles
The plotted map scale is 1:20,000

N W E S

Boundary and Annexation Survey (BAS) ID: 23805900000
BAS Submission Deadline: March 1, 2021

PDF versions of the BAS maps are available at:
www.census.gov/programs-surveys/bas/geographies.html

For more information, or to request additional maps, please email geo.bas@census.gov, call 1-800-972-5651, or visit www.census.gov/programs-surveys/bas.html.

United States Census Bureau

GOVERNMENTAL UNIT REFERENCE MAP (2020): Morton County, ND

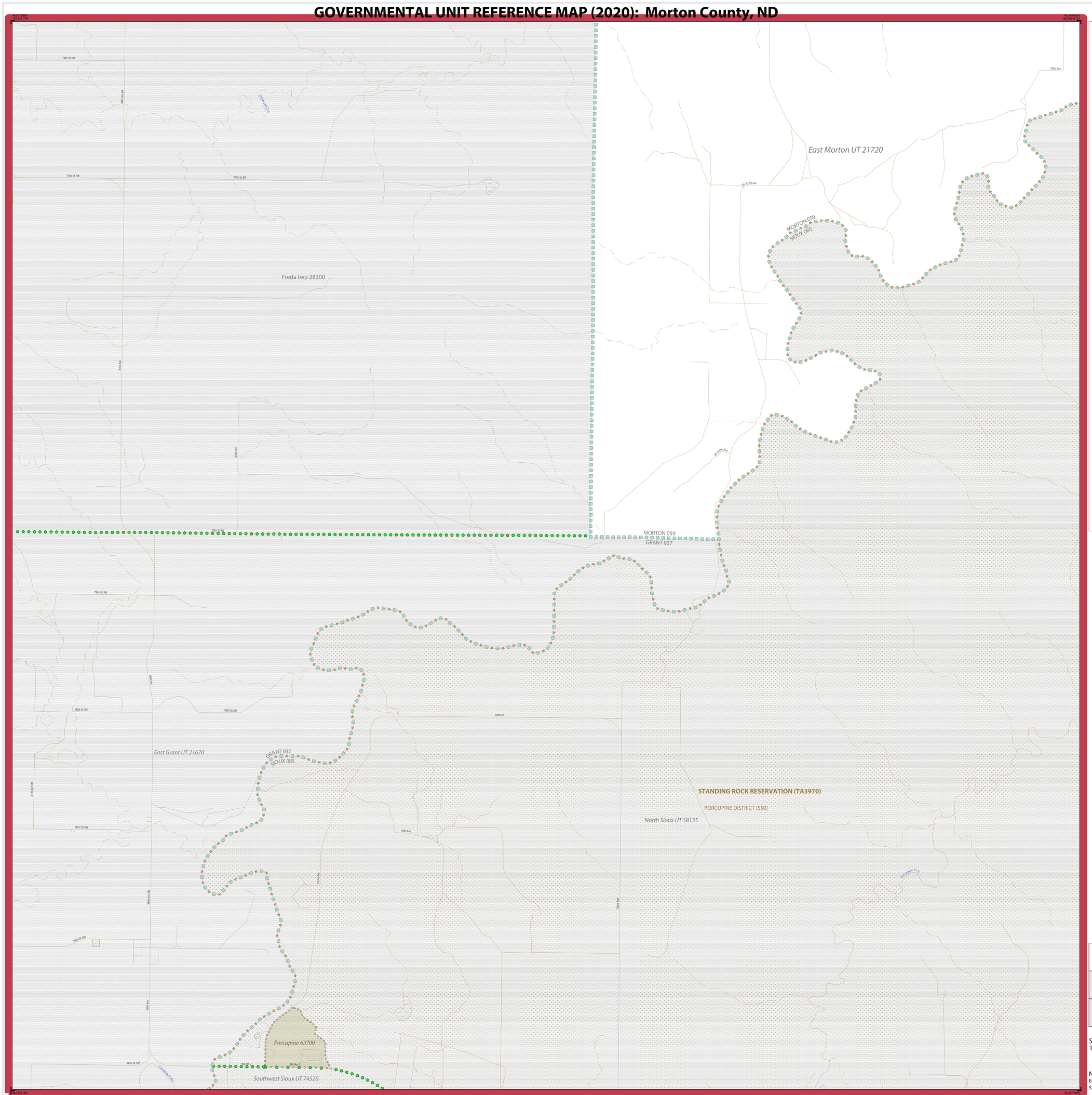

LEGEND

SYMBOL DESCRIPTION	SYMBOL	LABEL STYLE
Federal American Indian Reservation		L'ANSE RESERVATION (TA 1880)
Off-Reservation Trust Land		T1880
American Indian Tribal Subdivision		SHONTO (620)
Alaska Native Regional Corporation (ANRC)		NANA ANRC 52120
State (or statistically equivalent entity)		NEW YORK 36
County (or statistically equivalent entity)		ERIE 029
Minor Civil Division (MCD)[1]		Lee town 41460
Census County Division (CCD)[2]		Jemez CCD 91650
Consolidated City		MILFORD 47500
Incorporated Place[3]		Davis 18100
Census Designated Place (CDP)[2]		Cochiti 16560

DESCRIPTION	SYMBOL	DESCRIPTION	SYMBOL
Interstate	5	Water Body	Pleasant Lake
U.S. Highway	2	Swamp or Marsh	Okefenokee Swamp
State Highway	4	Glacier	Bering Glacier
Other Road	Marsh Ln	Airport, Airfield, or Helicopter Landing Pad	Donald Airport
Cul-de-sac		College or University	Coll/Univ
Circle		Military	Fort Belvoir
Geographic Offset or Corridor		Prison or Juvenile Detention Center	PJDC
4WD Trail, Stairway, Alley, Walkway, or Ferry		Cemetery	Powell Cmtry
Railroad	Southern RR	Golf Course	Pinehurst GlfCrs
Pipeline or Power Line		National Park or Forest	Yosemite NP
Ridge or Fence		Other Park	St Francis Park
Property Line or Nonvisible Boundary		Outside Subject Area	
Perennial Stream	Tumbling Cr	Inset Area	A1
Intermittent Stream	Piney Cr		
Mountain Peak or Hill	Mt. Baker		

Where state, county, and/or MCD/CCD boundaries coincide, the map shows the boundary symbol for only the highest-ranking of these boundaries. Where American Indian reservation and American Indian tribal subdivision boundaries coincide, the map shows only the American Indian reservation boundaries.

Entity names are followed by either their FIPS code or census code; parentheses indicate a census code.

1 "MCD" indicates a false MCD. These are for Census Bureau use only.

2 The CCD and CDP boundaries represent statistical entities only and are not updated through the BAS.

3 Incorporated place name color corresponds to the incorporated place fill color.

Due to space limitations, some road names, along with other feature and geography names on the map, may not be shown.

The Census Bureau stores primary and alternate road names, but only primary road names are used to label the roads on these maps.

Key to Adjacent Sheets

28	29	30
	32	33

Sheet Location within Entity

Sheet 32 of 33 PARENT sheets
Total Sheets: 39 (Index 1; Parent 33; Inset 5)

NAME: Morton County (059)
ENTITY TYPE: County or statistically equivalent entity
ST: North Dakota (38)

INDEX OR PARENT SHEET #: 032
INSET SHEET #: 000000

2020 COUNTY REF MAP (PARENT)

5340238059000003200000

All legal boundaries and names are as reported through the 2020 Boundary and Annexation Survey (BAS) and Boundary Validation Program (BVP). The boundaries shown on this map are for Census Bureau statistical data collection and tabulation purposes only; their depiction and designation for statistical purposes does not constitute a determination of jurisdictional authority or rights of ownership or entitlement.

Data Source: U.S. Census Bureau's MAF/TIGER database (TAB20), November 2020
Created by Geography Division: December 09, 2020

U.S. DEPARTMENT OF COMMERCE U.S. Census Bureau

Projection: Albers Equal Area Conic
Datum: NAD 83
Spheroid: GRS 80
1st Standard Parallel: 46 26 45
2nd Standard Parallel: 48 29 20
Central Meridian: -100 18 04
Latitude of Projection's Origin: 45 56 06
False Easting: 0
False Northing: 0

0 0.6 1.2 1.8 2.4 3 Kilometers
0 0.4 0.8 1.2 1.6 2 Miles
The plotted map scale is 1:20,000

N W E S

Boundary and Annexation Survey (BAS) ID: 23805900000
BAS Submission Deadline: March 1, 2021

PDF versions of the BAS maps are available at:
www.census.gov/programs-surveys/bas/geographies.html

For more information, or to request additional maps, please email geo.bas@census.gov, call 1-800-972-5651, or visit www.census.gov/programs-surveys/bas.html.

United States Census Bureau

GOVERNMENTAL UNIT REFERENCE MAP (2020): Morton County, ND

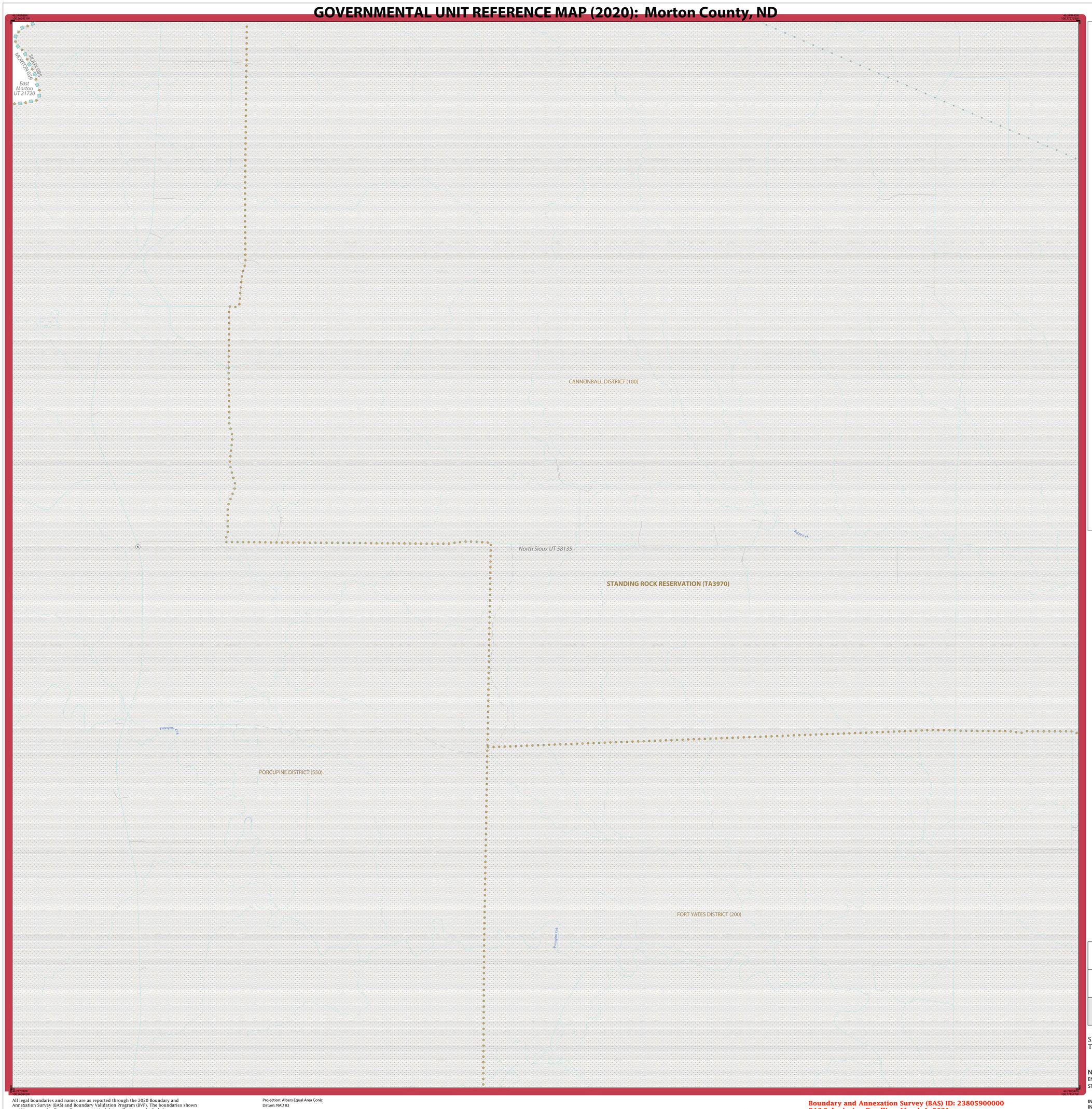

LEGEND

SYMBOL DESCRIPTION	SYMBOL	LABEL STYLE
Federal American Indian Reservation		L'ANSE RESERVATION (TA 1880)
Off-Reservation Trust Land		T1880
American Indian Tribal Subdivision		SHONTO (620)
Alaska Native Regional Corporation (ANRC)		NANA ANRC 52120
State (or statistically equivalent entity)		NEW YORK 36
County (or statistically equivalent entity)		ERIE 029
Minor Civil Division (MCD)[1]		Lee town 41460
Census County Division (CCD)[2]		Jemez CCD 91650
Consolidated City		MILFORD 47500
Incorporated Place[3]		Davis 18100
Census Designated Place (CDP)[2]		Cochiti 16560

DESCRIPTION	SYMBOL	DESCRIPTION	SYMBOL
Interstate	I	Water Body	Pleasant Lake
U.S. Highway	2	Swamp or Marsh	Okefenokee Swamp
State Highway	4	Glacier	Bering Glacier
Other Road	Marsh Ln	Airport, Airfield, or Helicopter Landing Pad	Dinard Airfield
Cul-de-sac		College or University	Coll/Univ
Circle		Military	Fort Belvoir
Geographic Offset or Corridor		Prison or Juvenile Detention Center	P/JDC
4WD Trail, Stairway, Alley, Walkway, or Ferry		Cemetery	Powell Cmtry
Railroad	Southern RR	Golf Course	Pinehurst Gl/Crs
Pipeline or Power Line		National Park or Forest	Yosemite NP
Ridge or Fence		Other Park	St Francis Park
Property Line or Nonvisible Boundary		Outside Subject Area	
Perennial Stream	Tumbling Cr	Inset Area	A1
Intermittent Stream	Piney Cr		
Mountain Peak or Hill	Mt. Baker		

Where state, county, and/or MCD/CCD boundaries coincide, the map shows the boundary symbol for only the highest-ranking of these boundaries. Where American Indian reservation and American Indian tribal subdivision boundaries coincide, the map shows only the American Indian reservation boundaries.

Entity names are followed by either their FIPS code or census code; parentheses indicate a census code.

1 'MCD" indicates a false MCD. These are for Census Bureau use only.

2 The CCD and CDP boundaries represent statistical entities only and are not updated through the BAS.

3 Incorporated place name color corresponds to the incorporated place fill color.

Due to space limitations, some road names, along with other feature and geography names on the map, may not be shown.

The Census Bureau stores primary and alternate road names, but only primary road names are used to label the roads on these maps.

Key to Adjacent Sheets

29	30	31
32	33	

Sheet Location within Entity

Sheet 33 of 33 PARENT sheets
Total Sheets: 39 (Index 1; Parent 33; Inset 5)

NAME: Morton County (059)
ENTITY TYPE: County or statistically equivalent entity
ST: North Dakota (38)

INDEX OR PARENT SHEET #: 033
INSET SHEET #: 000000

2020 COUNTY REF MAP (PARENT)

5340238059000003300000

All legal boundaries and names are as reported through the 2020 Boundary and Annexation Survey (BAS) and Boundary Validation Program (BVP). The boundaries shown on this map are for Census Bureau statistical data collection and tabulation purposes only; their depiction and designation for statistical purposes does not constitute a determination of jurisdictional authority or rights of ownership or entitlement.

Data Source: U.S. Census Bureau's MAF/TIGER database (TAB20), November 2020
Created by Geography Division: December 09, 2020

U.S. DEPARTMENT OF COMMERCE U.S. Census Bureau

Projection: Albers Equal Area Conic
Datum: NAD 83
Spheroid: GRS 80
1st Standard Parallel: 46 26 45
2nd Standard Parallel: 48 29 20
Central Meridian: -100 18 04
Latitude of Projection's Origin: 45 56 06
False Easting: 0
False Northing: 0

0 0.6 1.2 1.8 2.4 3 Kilometers
0 0.4 0.8 1.2 1.6 2 Miles
The plotted map scale is 1:20,000

N W E S

Boundary and Annexation Survey (BAS) ID: 23805900000
BAS Submission Deadline: March 1, 2021

PDF versions of the BAS maps are available at:
www.census.gov/programs-surveys/bas/geographies.html

For more information, or to request additional maps, please email geo.bas@census.gov, call 1-800-972-5651, or visit www.census.gov/programs-surveys/bas.html.

United States Census Bureau

GOVERNMENTAL UNIT REFERENCE MAP (2020): Morton County, ND

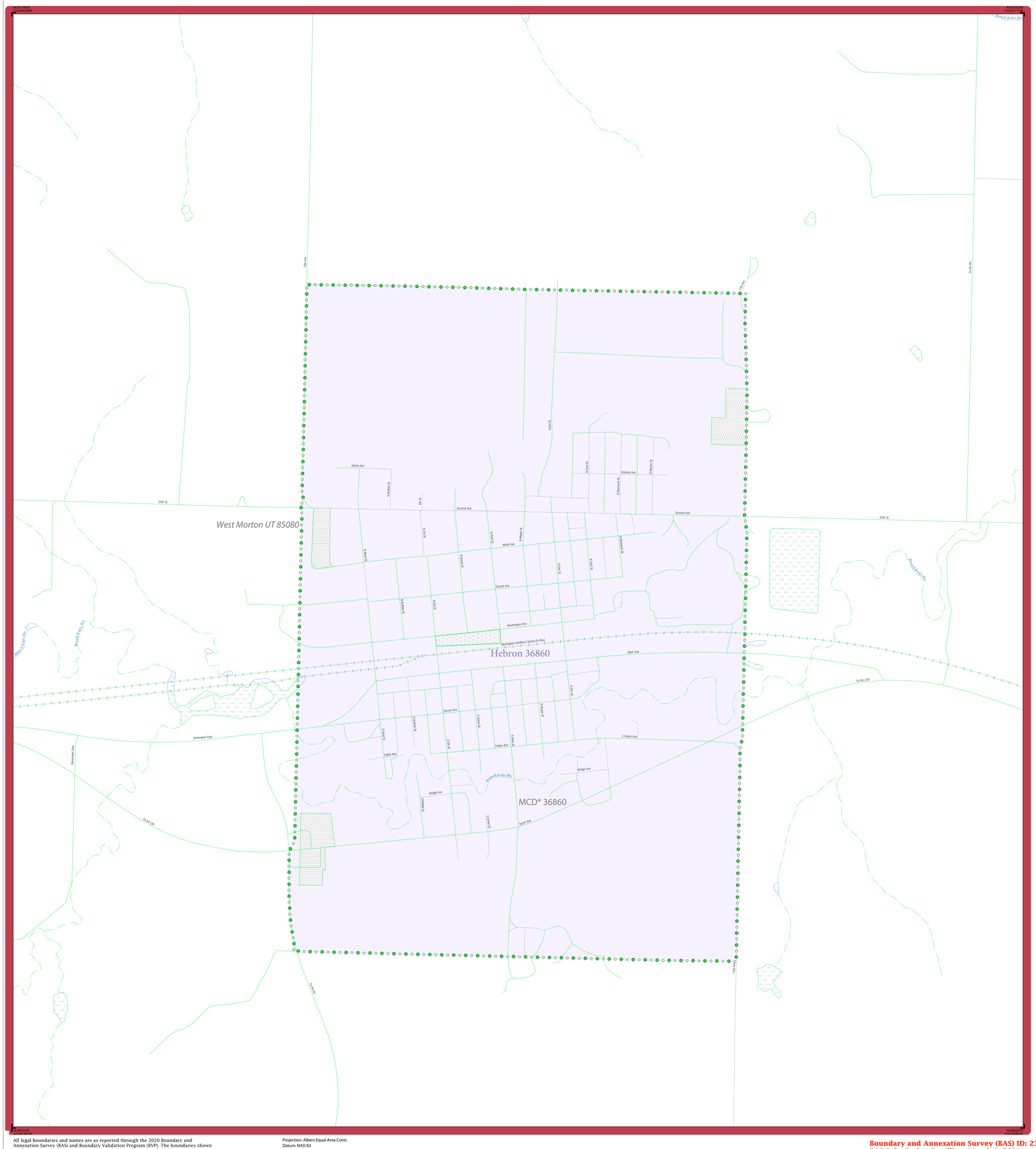

LEGEND

SYMBOL DESCRIPTION	SYMBOL	LABEL STYLE
Federal American Indian Reservation		L'ANSE RESERVATION (TA 1880)
Off-Reservation Trust Land		T1880
American Indian Tribal Subdivision		SHONTO (620)
Alaska Native Regional Corporation (ANRC)		*NANA ANRC 52120*
State (or statistically equivalent entity)		NEW YORK 36
County (or statistically equivalent entity)		ERIE 029
Minor Civil Division (MCD)[1]		Lee town 41460
Census County Division (CCD)[2]		*Jemez CCD 91650*
Consolidated City		MILFORD 47500
Incorporated Place[3]		Davis 18100
Census Designated Place (CDP)[2]		*Cochiti 16560*

DESCRIPTION	SYMBOL	DESCRIPTION	SYMBOL
Interstate	5	Water Body	*Pleasant Lake*
U.S. Highway	2	Swamp or Marsh	*Okefenokee Swamp*
State Highway	4	Glacier	*Bering Glacier*
Other Road	Marsh Ln	Airport, Airfield, or Helicopter Landing Pad	Donald Airport
Cul-de-sac		College or University	Coll/Univ
Circle		Military	Fort Belvoir
Geographic Offset or Corridor		Prison or Juvenile Detention Center	P/JDC
4WD Trail, Stairway, Alley, Walkway, or Ferry		Cemetery	Powell Cmtry
Railroad	Southern RR	Golf Course	Pinehurst GlfCrs
Pipeline or Power Line		National Park or Forest	Yosemite NP
Ridge or Fence		Other Park	St Francis Park
Property Line or Nonvisible Boundary		Outside Subject Area	
Perennial Stream	*Tumbling Cr*	Inset Area	A1
Intermittent Stream	*Piney Cr*		
Mountain Peak or Hill	*Mt. Baker*		

Where state, county, and/or MCD/CCD boundaries coincide, the map shows the boundary symbol for only the highest-ranking of these boundaries. Where American Indian reservation and American Indian tribal subdivision boundaries coincide, the map shows only the American Indian reservation boundaries.

Entity names are followed by either their FIPS code or census code; parentheses indicate a census code.

1 'MCD*' indicates a false MCD. These are for Census Bureau use only.

2 The CCD and CDP boundaries represent statistical entities only and are not updated through the BAS.

3 Incorporated place name color corresponds to the incorporated place fill color.

Due to space limitations, some road names, along with other feature and geography names on the map, may not be shown.

The Census Bureau stores primary and alternate road names, but only primary road names are used to label the roads on these maps.

Sheet Location within Entity

Sheet A1 of 5 INSET sheets
Total Sheets: 39 (Index 1; Parent 33; Inset 5)

NAME: Morton County (059)
ENTITY TYPE: County or statistically equivalent entity
ST: North Dakota (38)

INDEX OR PARENT SHEET #: 001
INSET SHEET #: 006501

2020 COUNTY REF MAP (INSET)

5340238059000000001006501

All legal boundaries and names are as reported through the 2020 Boundary and Annexation Survey (BAS) and Boundary Validation Program (BVP). The boundaries shown on this map are for Census Bureau statistical data collection and tabulation purposes only; their depiction and designation for statistical purposes does not constitute a determination of jurisdictional authority or rights of ownership or entitlement.

Data Source: U.S. Census Bureau's MAF/TIGER database (TAB20), November 2020
Created by Geography Division: December 09, 2020

U.S. DEPARTMENT OF COMMERCE U.S. Census Bureau

Projection: Albers Equal Area Conic
Datum: NAD 83
Spheroid: GRS 80
1st Standard Parallel: 46 26 45
2nd Standard Parallel: 48 29 20
Central Meridian: -100 18 04
Latitude of Projection's Origin: 45 56 06
False Easting: 0
False Northing: 0

0 0.1 0.2 0.3 0.4 0.5 Kilometers
0 0.1 0.2 0.3 0.4 0.5 Miles
The plotted map scale is 1:5,688

N W E S

Boundary and Annexation Survey (BAS) ID: 23805900000
BAS Submission Deadline: March 1, 2021

PDF versions of the BAS maps are available at:
www.census.gov/programs-surveys/bas/geographies.html

For more information, or to request additional maps, please email geo.bas@census.gov, call 1-800-972-5651, or visit www.census.gov/programs-surveys/bas.html.

GOVERNMENTAL UNIT REFERENCE MAP (2020): Morton County, ND

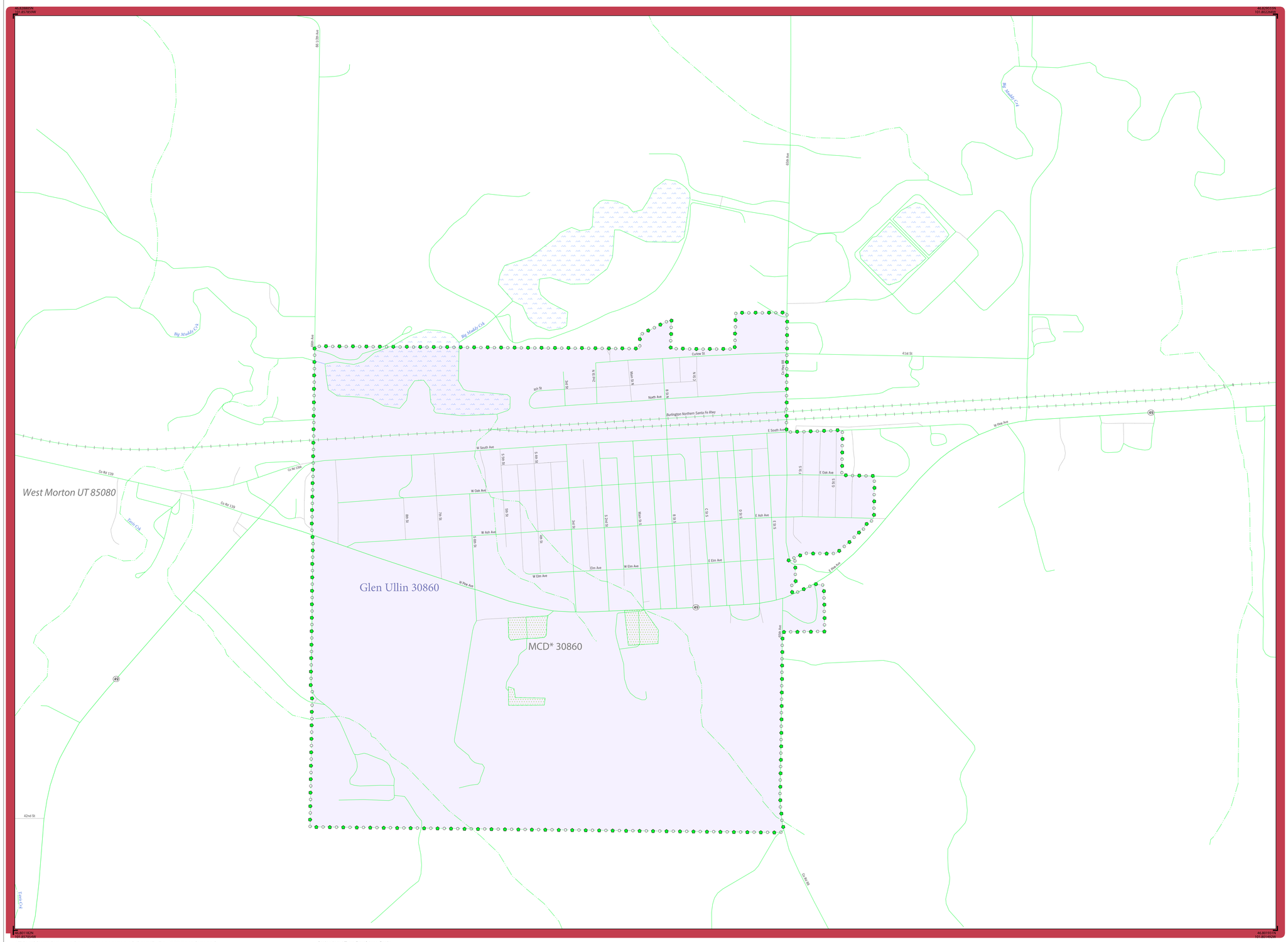

All legal boundaries and names are as reported through the 2020 Boundary and Annexation Survey (BAS) and Boundary Validation Program (BVP). The boundaries shown on this map are for Census Bureau statistical data collection and tabulation purposes only; their depiction and designation for statistical purposes does not constitute a determination of jurisdictional authority or rights of ownership or entitlement.

Data Source: U.S. Census Bureau's MAF/TIGER database (TAB20), November 2020
Created by Geography Division: December 09, 2020

U.S. DEPARTMENT OF COMMERCE U.S. Census Bureau

Projection: Albers Equal Area Conic
Datum: NAD 83
Spheroid: GRS 80
1st Standard Parallel: 46 26 45
2nd Standard Parallel: 48 29 20
Central Meridian: -100 18 04
Latitude of Projection's Origin: 45 56 06
False Easting: 0
False Northing: 0

0 0.1 0.2 0.3 0.4 0.5 Kilometers
0 0.1 0.2 0.3 0.4 0.5 Miles
The plotted map scale is 1:5,946

N W E S

Boundary and Annexation Survey (BAS) ID: 23805900000
BAS Submission Deadline: March 1, 2021

PDF versions of the BAS maps are available at:
www.census.gov/programs-surveys/bas/geographies.html

For more information, or to request additional maps, please email geo.bas@census.gov, call 1-800-972-5651, or visit www.census.gov/programs-surveys/bas.html.

LEGEND

SYMBOL DESCRIPTION	SYMBOL	LABEL STYLE
Federal American Indian Reservation		L'ANSE RESERVATION (TA 1880)
Off-Reservation Trust Land		T1880
American Indian Tribal Subdivision		SHONTO (620)
Alaska Native Regional Corporation (ANRC)		*NANA ANRC 52120*
State (or statistically equivalent entity)		NEW YORK 36
County (or statistically equivalent entity)		ERIE 029
Minor Civil Division (MCD)[1]		Lee town 41460
Census County Division (CCD)[2]		*Jemez CCD 91650*
Consolidated City		MILFORD 47500
Incorporated Place[3]		Davis 18100
Census Designated Place (CDP)[2]		*Cochiti 16560*

DESCRIPTION	SYMBOL	DESCRIPTION	SYMBOL
Interstate	5	Water Body	*Pleasant Lake*
U.S. Highway	2	Swamp or Marsh	*Okefenokee Swamp*
State Highway	4	Glacier	*Bering Glacier*
Other Road	Marsh Ln	Airport, Airfield, or Helicopter Landing Pad	Dönärd Airfield
Cul-de-sac		College or University	Coll/Univ
Circle		Military	Fort Belvoir
Geographic Offset or Corridor		Prison or Juvenile Detention Center	PJDC
4WD Trail, Stairway, Alley, Walkway, or Ferry		Cemetery	Powell Cmtry
Railroad	Southern RR	Golf Course	Pinehurst GlfCrs
Pipeline or Power Line		National Park or Forest	Yosemite NP
Ridge or Fence		Other Park	St Francis Park
Property Line or Nonvisible Boundary		Outside Subject Area	
Perennial Stream	*Tumbling Cr*	Inset Area	A1
Intermittent Stream	*Piney Cr*		
Mountain Peak or Hill	*Mt. Baker*		

Where state, county, and/or MCD/CCD boundaries coincide, the map shows the boundary symbol for only the highest-ranking of these boundaries. Where American Indian reservation and American Indian tribal subdivision boundaries coincide, the map shows only the American Indian reservation boundaries.

Entity names are followed by either their FIPS code or census code; parentheses indicate a census code.

1 'MCD*' indicates a false MCD. These are for Census Bureau use only.

2 The CCD and CDP boundaries represent statistical entities only and are not updated through the BAS.

3 Incorporated place name color corresponds to the incorporated place fill color.

Due to space limitations, some road names, along with other feature and geography names on the map, may not be shown.

The Census Bureau stores primary and alternate road names, but only primary road names are used to label the roads on these maps.

Sheet Location within Entity

Sheet B1 of 5 INSET sheets
Total Sheets: 39 (Index 1; Parent 33; Inset 5)

NAME: Morton County (059)
ENTITY TYPE: County or statistically equivalent entity
ST: North Dakota (38)

INDEX OR PARENT SHEET #: 009
INSET SHEET #: 006601

2020 COUNTY REF MAP (INSET)
5340238059000000009006601

United States Census Bureau

GOVERNMENTAL UNIT REFERENCE MAP (2020): Morton County, ND

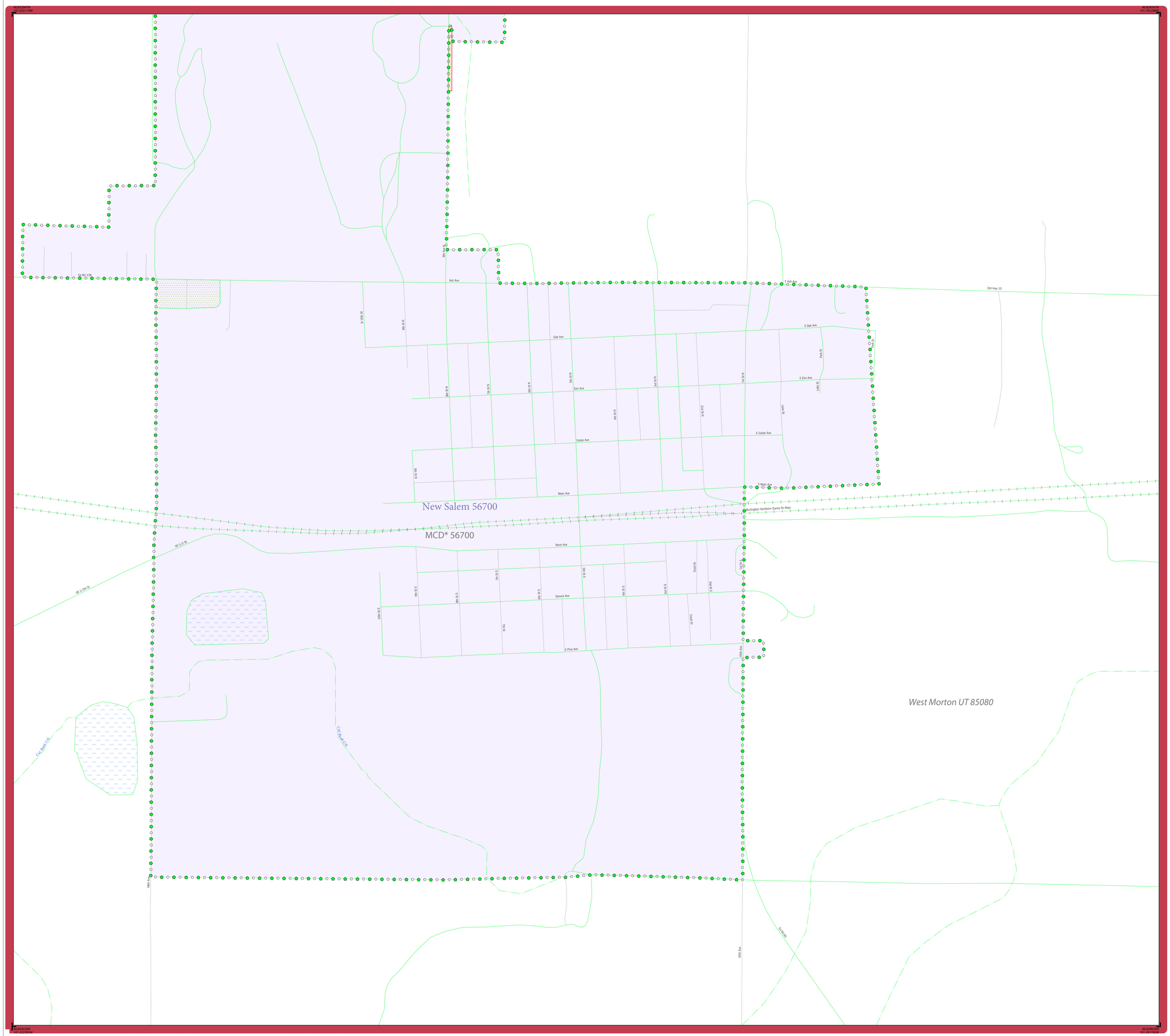

LEGEND

SYMBOL DESCRIPTION	SYMBOL	LABEL STYLE
Federal American Indian Reservation		L'ANSE RESERVATION (TA 1880)
Off-Reservation Trust Land		T1880
American Indian Tribal Subdivision		SHONTO (620)
Alaska Native Regional Corporation (ANRC)		*NANA ANRC 52120*
State (or statistically equivalent entity)		NEW YORK 36
County (or statistically equivalent entity)		ERIE 029
Minor Civil Division (MCD)[1]		Lee town 41460
Census County Division (CCD)[2]		*Jemez CCD 91650*
Consolidated City		MILFORD 47500
Incorporated Place[3]		Davis 18100
Census Designated Place (CDP)[2]		*Cochiti 16560*

DESCRIPTION	SYMBOL
Interstate	5
U.S. Highway	2
State Highway	4
Other Road	Marsh Ln
Cul-de-sac	
Circle	
Geographic Offset or Corridor	
4WD Trail, Stairway, Alley, Walkway, or Ferry	
Railroad	Southern RR
Pipeline or Power Line	
Ridge or Fence	
Property Line or Nonvisible Boundary	
Perennial Stream	*Tumbling Cr*
Intermittent Stream	*Piney Cr*
Mountain Peak or Hill	*Mt. Baker*

DESCRIPTION	SYMBOL
Water Body	*Pleasant Lake*
Swamp or Marsh	*Okefenokee Swamp*
Glacier	*Bering Glacier*
Airport, Airfield, or Helicopter Landing Pad	Donald Airfield
College or University	Coll/Univ
Military	Fort Belvoir
Prison or Juvenile Detention Center	P/JDC
Cemetery	Powell Cmtry
Golf Course	Pinehurst GlfCrs
National Park or Forest	Yosemite NP
Other Park	St Francis Park
Outside Subject Area	
Inset Area	A1

Where state, county, and/or MCD/CCD boundaries coincide, the map shows the boundary symbol for only the highest-ranking of these boundaries. Where American Indian reservation and American Indian tribal subdivision boundaries coincide, the map shows only the American Indian reservation boundaries.

Entity names are followed by either their FIPS code or census code; parentheses indicate a census code.

1 'MCD*' indicates a false MCD. These are for Census Bureau use only.

2 The CCD and CDP boundaries represent statistical entities only and are not updated through the BAS.

3 Incorporated place name color corresponds to the incorporated place fill color.

Due to space limitations, some road names, along with other feature and geography names on the map, may not be shown.

The Census Bureau stores primary and alternate road names, but only primary road names are used to label the roads on these maps.

Sheet Location within Entity

Sheet C1 of 5 INSET sheets
Total Sheets: 39 (Index 1; Parent 33; Inset 5)

NAME: Morton County (059)
ENTITY TYPE: County or statistically equivalent entity
ST: North Dakota (38)

INDEX OR PARENT SHEET #: 011
INSET SHEET #: 006701

2020 COUNTY REF MAP (INSET)

5340238059000000011006701

All legal boundaries and names are as reported through the 2020 Boundary and Annexation Survey (BAS) and Boundary Validation Program (BVP). The boundaries shown on this map are for Census Bureau statistical data collection and tabulation purposes only; their depiction and designation for statistical purposes does not constitute a determination of jurisdictional authority or rights of ownership or entitlement.

Data Source: U.S. Census Bureau's MAF/TIGER database (TAB20), November 2020
Created by Geography Division: December 09, 2020

U.S. DEPARTMENT OF COMMERCE U.S. Census Bureau

Projection: Albers Equal Area Conic
Datum: NAD 83
Spheroid: GRS 80
1st Standard Parallel: 46 26 45
2nd Standard Parallel: 48 29 20
Central Meridian: -100 18 04
Latitude of Projection's Origin: 45 56 06
False Easting: 0
False Northing: 0

0 0.1 0.2 0.3 0.4 0.5 Kilometers
0 465 930 1,395 1,860 2,325 Feet
The plotted map scale is 1:4,365
1 mile = 5,280 feet

N W E S

Boundary and Annexation Survey (BAS) ID: 23805900000
BAS Submission Deadline: March 1, 2021

PDF versions of the BAS maps are available at:
www.census.gov/programs-surveys/bas/geographies.html

For more information, or to request additional maps, please email geo.bas@census.gov, call 1-800-972-5651, or visit www.census.gov/programs-surveys/bas.html.

GOVERNMENTAL UNIT REFERENCE MAP (2020): Morton County, ND

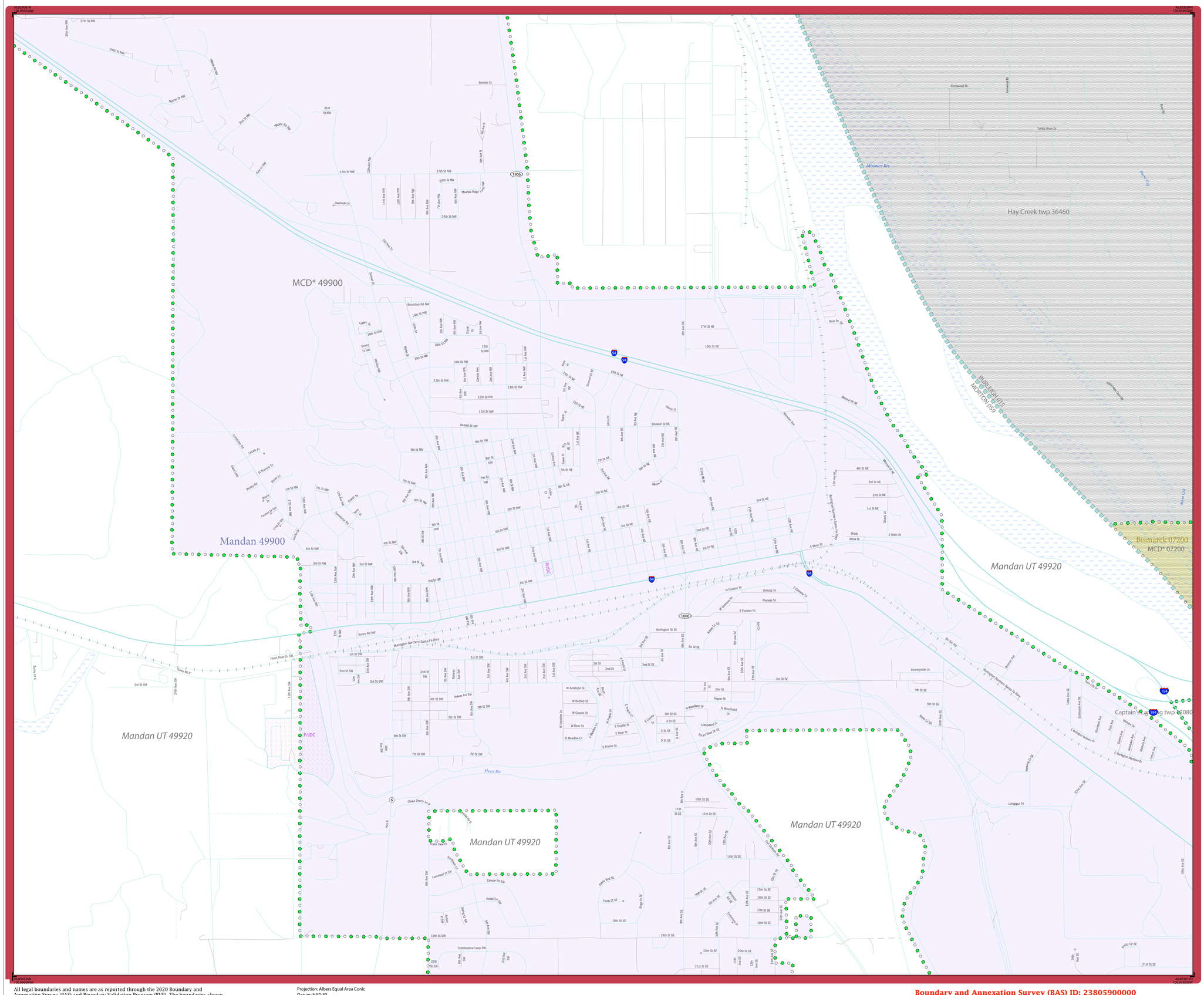

LEGEND

SYMBOL DESCRIPTION	SYMBOL	LABEL STYLE
Federal American Indian Reservation		L'ANSE RESERVATION (TA 1880)
Off-Reservation Trust Land		T1880
American Indian Tribal Subdivision		SHONTO (620)
Alaska Native Regional Corporation (ANRC)		*NANA ANRC 52120*
State (or statistically equivalent entity)		NEW YORK 36
County (or statistically equivalent entity)		ERIE 029
Minor Civil Division (MCD)[1]		Lee town 41460
Census County Division (CCD)[2]		*Jemez CCD 91650*
Consolidated City		MILFORD 47500
Incorporated Place[3]		Davis 18100
Census Designated Place (CDP)[2]		*Cochiti 16560*

DESCRIPTION	SYMBOL	DESCRIPTION	SYMBOL
Interstate	5	Water Body	*Pleasant Lake*
U.S. Highway	2	Swamp or Marsh	*Okefenokee Swamp*
State Highway	4	Glacier	*Bering Glacier*
Other Road	Marsh Ln	Airport, Airfield, or Helicopter Landing Pad	Dönärd Airfield
Cul-de-sac		College or University	Coll/Univ
Circle		Military	Fort Belvoir
Geographic Offset or Corridor		Prison or Juvenile Detention Center	P/JDC
4WD Trail, Stairway, Alley, Walkway, or Ferry		Cemetery	Powell Cmtry
Railroad	Southern RR	Golf Course	Pinehurst GlfCrs
Pipeline or Power Line		National Park or Forest	Yosemite NP
Ridge or Fence		Other Park	St Francis Park
Property Line or Nonvisible Boundary		Outside Subject Area	
Perennial Stream	*Tumbling Cr*	Inset Area	A1
Intermittent Stream	*Piney Cr*		
Mountain Peak or Hill	*Mt. Baker*		

Where state, county, and/or MCD/CCD boundaries coincide, the map shows the boundary symbol for only the highest-ranking of these boundaries. Where American Indian reservation and American Indian tribal subdivision boundaries coincide, the map shows only the American Indian reservation boundaries.

Entity names are followed by either their FIPS code or census code; parentheses indicate a census code.

1 'MCD*' indicates a false MCD. These are for Census Bureau use only.

2 The CCD and CDP boundaries represent statistical entities only and are not updated through the BAS.

3 Incorporated place name color corresponds to the incorporated place fill color.

Due to space limitations, some road names, along with other feature and geography names on the map, may not be shown.

The Census Bureau stores primary and alternate road names, but only primary road names are used to label the roads on these maps.

Sheet Location within Entity

Sheet D1 of 5 INSET sheets
Total Sheets: 39 (Index 1; Parent 33; Inset 5)

NAME: Morton County (059)
ENTITY TYPE: County or statistically equivalent entity
ST: North Dakota (38)

INDEX OR PARENT SHEET #: 014
INSET SHEET #: 006801

2020 COUNTY REF MAP (INSET)

5340238059000000014006801

All legal boundaries and names are as reported through the 2020 Boundary and Annexation Survey (BAS) and Boundary Validation Program (BVP). The boundaries shown on this map are for Census Bureau statistical data collection and tabulation purposes only; their depiction and designation for statistical purposes does not constitute a determination of jurisdictional authority or rights of ownership or entitlement.

Data Source: U.S. Census Bureau's MAF/TIGER database (TAB20), November 2020
Created by Geography Division: December 09, 2020

U.S. DEPARTMENT OF COMMERCE U.S. Census Bureau

Projection: Albers Equal Area Conic
Datum: NAD 83
Spheroid: GRS 80
1st Standard Parallel: 46 26 45
2nd Standard Parallel: 48 29 20
Central Meridian: -100 18 04
Latitude of Projection's Origin: 45 56 06
False Easting: 0
False Northing: 0

0 0.3 0.6 0.9 1.2 1.5 Kilometers
0 0.2 0.4 0.6 0.8 1 Miles
The plotted map scale is 1:10,431

N W E S

Boundary and Annexation Survey (BAS) ID: 23805900000
BAS Submission Deadline: March 1, 2021

PDF versions of the BAS maps are available at:
www.census.gov/programs-surveys/bas/geographies.html

For more information, or to request additional maps, please email geo.bas@census.gov, call 1-800-972-5651, or visit www.census.gov/programs-surveys/bas.html.

GOVERNMENTAL UNIT REFERENCE MAP (2020): Morton County, ND

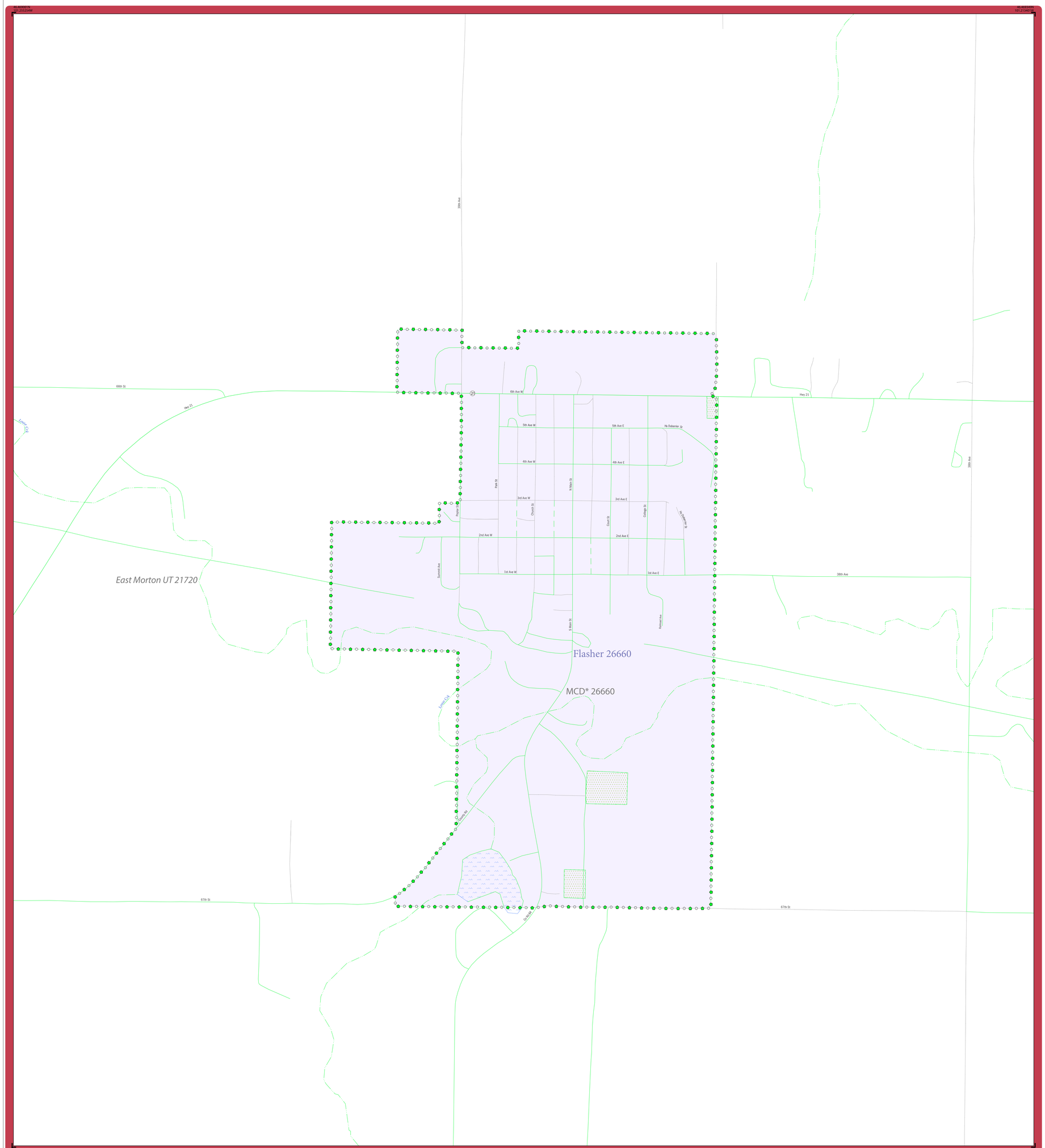

LEGEND

SYMBOL DESCRIPTION	SYMBOL	LABEL STYLE
Federal American Indian Reservation		L'ANSE RESERVATION (TA 1880)
Off-Reservation Trust Land		T1880
American Indian Tribal Subdivision		SHONTO (620)
Alaska Native Regional Corporation (ANRC)		*NANA ANRC 52120*
State (or statistically equivalent entity)		NEW YORK 36
County (or statistically equivalent entity)		ERIE 029
Minor Civil Division (MCD)[1]		Lee town 41460
Census County Division (CCD)[2]		*Jemez CCD 91650*
Consolidated City		MILFORD 47500
Incorporated Place[3]		Davis 18100
Census Designated Place (CDP)[2]		*Cochiti 16560*

DESCRIPTION	SYMBOL	DESCRIPTION	SYMBOL
Interstate	5	Water Body	*Pleasant Lake*
U.S. Highway	2	Swamp or Marsh	*Okefenokee Swamp*
State Highway	4	Glacier	*Bering Glacier*
Other Road	Marsh Ln	Airport, Airfield, or Helicopter Landing Pad	Dönärd Airfield
Cul-de-sac		College or University	Coll/Univ
Circle		Military	Fort Belvoir
Geographic Offset or Corridor		Prison or Juvenile Detention Center	P/JDC
4WD Trail, Stairway, Alley, Walkway, or Ferry		Cemetery	Powell Cmtry
Railroad	Southern RR	Golf Course	Pinehurst Gl/Crs
Pipeline or Power Line		National Park or Forest	Yosemite NP
Ridge or Fence		Other Park	St Francis Park
Property Line or Nonvisible Boundary		Outside Subject Area	
Perennial Stream	*Tumbling Cr*	Inset Area	A1
Intermittent Stream	*Piney Cr*		
Mountain Peak or Hill	*Mt. Baker*		

Where state, county, and/or MCD/CCD boundaries coincide, the map shows the boundary symbol for only the highest-ranking of these boundaries. Where American Indian reservation and American Indian tribal subdivision boundaries coincide, the map shows only the American Indian reservation boundaries.

Entity names are followed by either their FIPS code or census code; parentheses indicate a census code.

1 'MCD*' indicates a false MCD. These are for Census Bureau use only.

2 The CCD and CDP boundaries represent statistical entities only and are not updated through the BAS.

3 Incorporated place name color corresponds to the incorporated place fill color.

Due to space limitations, some road names, along with other feature and geography names on the map, may not be shown.

The Census Bureau stores primary and alternate road names, but only primary road names are used to label the roads on these maps.

Sheet Location within Entity

Sheet E1 of 5 INSET sheets
Total Sheets: 39 (Index 1; Parent 33; Inset 5)

NAME: Morton County (059)
ENTITY TYPE: County or statistically equivalent entity
ST: North Dakota (38)

INDEX OR PARENT SHEET #: 028
INSET SHEET #: 006901

2020 COUNTY REF MAP (INSET)

5340238059000000028006901

All legal boundaries and names are as reported through the 2020 Boundary and Annexation Survey (BAS) and Boundary Validation Program (BVP). The boundaries shown on this map are for Census Bureau statistical data collection and tabulation purposes only; their depiction and designation for statistical purposes does not constitute a determination of jurisdictional authority or rights of ownership or entitlement.

Data Source: U.S. Census Bureau's MAF/TIGER database (TAB20), November 2020
Created by Geography Division: December 09, 2020

U.S. DEPARTMENT OF COMMERCE U.S. Census Bureau

Projection: Albers Equal Area Conic
Datum: NAD 83
Spheroid: GRS 80
1st Standard Parallel: 46 26 45
2nd Standard Parallel: 48 29 20
Central Meridian: -100 18 04
Latitude of Projection's Origin: 45 56 06
False Easting: 0
False Northing: 0

0 0.1 0.2 0.3 0.4 0.5 Kilometers
0 0.1 0.2 0.3 0.4 0.5 Miles
The plotted map scale is 1:5,034

N W E S

Boundary and Annexation Survey (BAS) ID: 23805900000
BAS Submission Deadline: March 1, 2021

PDF versions of the BAS maps are available at:
www.census.gov/programs-surveys/bas/geographies.html

For more information, or to request additional maps, please email geo.bas@census.gov, call 1-800-972-5651, or visit www.census.gov/programs-surveys/bas.html.

United States Census Bureau