GOVERNMENTAL UNIT REFERENCE MAP (2020): Ransom County, ND

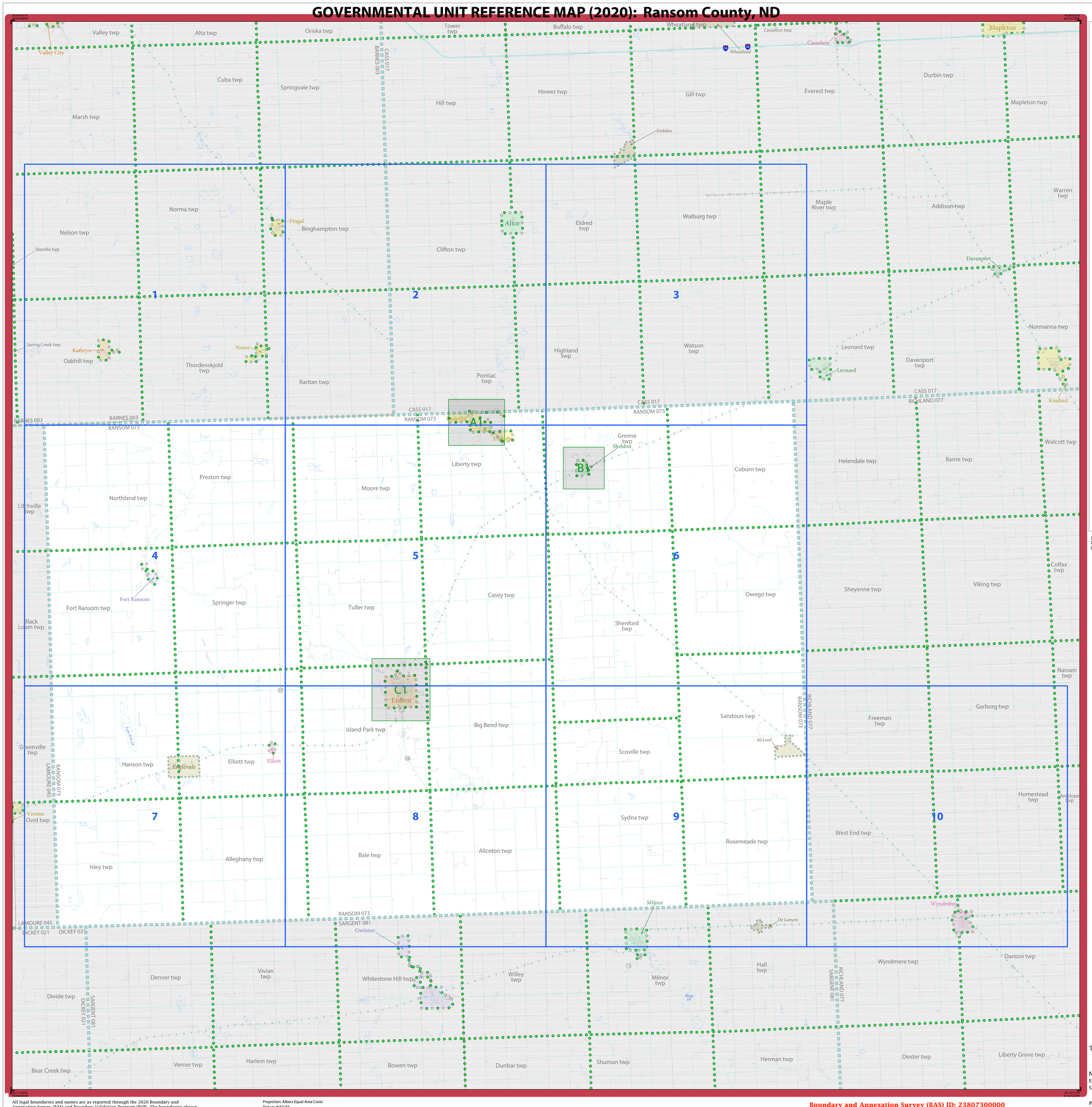

LEGEND

SYMBOL DESCRIPTION	SYMBOL	LABEL STYLE
Federal American Indian Reservation		L'ANSE RESERVATION (TA 1880)
Off-Reservation Trust Land		T1880
American Indian Tribal Subdivision		SHONTO (620)
Alaska Native Regional Corporation (ANRC)		*NANA ANRC 52120*
State (or statistically equivalent entity)		NEW YORK 36
County (or statistically equivalent entity)		ERIE 029
Minor Civil Division (MCD)[1]		Lee town 41460
Census County Division (CCD)[2]		*Jemez CCD 91650*
Consolidated City		MILFORD 47500
Incorporated Place[3]		Davis 18100
Census Designated Place (CDP)[2]		*Cochiti 16560*

DESCRIPTION	SYMBOL	DESCRIPTION	SYMBOL
Interstate	5	Water Body	*Pleasant Lake*
U.S. Highway	2	Swamp or Marsh	*Okefenokee Swamp*
State Highway	4	Glacier	*Bering Glacier*
Other Road	Marsh Ln	Airport, Airfield, or Helicopter Landing Pad	Dönard Airport
Cul-de-sac		College or University	Coll/Univ
Circle		Military	Fort Belvoir
Geographic Offset or Corridor		Prison or Juvenile Detention Center	P/JDC
4WD Trail, Stairway, Alley, Walkway, or Ferry		Cemetery	Powell Cmtry
Railroad	Southern RR	Golf Course	Pinehurst GlfCrs
Pipeline or Power Line		National Park or Forest	Yosemite NP
Ridge or Fence		Other Park	St Francis Park
Property Line or Nonvisible Boundary		Outside Subject Area	
Perennial Stream	*Tumbling Cr*	Inset Area	A1
Intermittent Stream	*Piney Cr*		
Mountain Peak or Hill	*Mt. Boker*		

Where state, county, and/or MCD/CCD boundaries coincide, the map shows the boundary symbol for only the highest-ranking of these boundaries. Where American Indian reservation and American Indian tribal subdivision boundaries coincide, the map shows only the American Indian reservation boundaries.

Entity names are followed by either their FIPS code or census code; parentheses indicate a census code.

1 'MCD*' indicates a false MCD. These are for Census Bureau use only.

2 The CCD and CDP boundaries represent statistical entities only and are not updated through the BAS.

3 Incorporated place name color corresponds to the incorporated place fill color.

Due to space limitations, some road names, along with other feature and geography names on the map, may not be shown.

The Census Bureau stores primary and alternate road names, but only primary road names are used to label the roads on these maps.

Note: This index map sheet provides the map sheet configuration in relation to the subject entity. Due to scale limitations, map content may be simplified. Refer to parent and/or inset map sheets for detailed map content.

Total Sheets: 14 (Index 1; Parent 10; Inset 3)

NAME: Ransom County (073)
ENTITY TYPE: County or statistically equivalent entity
ST: North Dakota (38)

INDEX OR PARENT SHEET #: 000
INSET SHEET #: 000000

2020 COUNTY REF MAP (INDEX)

5340238073000000000000

All legal boundaries and names are as reported through the 2020 Boundary and Annexation Survey (BAS) and Boundary Validation Program (BVP). The boundaries shown on this map are for Census Bureau statistical data collection and tabulation purposes only; their depiction and designation for statistical purposes does not constitute a determination of jurisdictional authority or rights of ownership or entitlement.

Data Source: U.S. Census Bureau's MAF/TIGER database (TAB20), November 2020
Created by Geography Division: December 09, 2020

U.S. DEPARTMENT OF COMMERCE U.S. Census Bureau

Projection: Albers Equal Area Conic
Datum: NAD 83
Spheroid: GRS 80
1st Standard Parallel: 46 26 45
2nd Standard Parallel: 48 29 20
Central Meridian: -100 18 04
Latitude of Projection's Origin: 45 56 06
False Easting: 0
False Northing: 0

0 3 6 9 12 15 Kilometers
0 2 4 6 8 10 Miles
The plotted map scale is 1:112,585

N W E S

Boundary and Annexation Survey (BAS) ID: 23807300000
BAS Submission Deadline: March 1, 2021

PDF versions of the BAS maps are available at:
www.census.gov/programs-surveys/bas/geographies.html

For more information, or to request additional maps, please email geo.bas@census.gov, call 1-800-972-5651, or visit www.census.gov/programs-surveys/bas.html.

United States Census Bureau

GOVERNMENTAL UNIT REFERENCE MAP (2020): Ransom County, ND

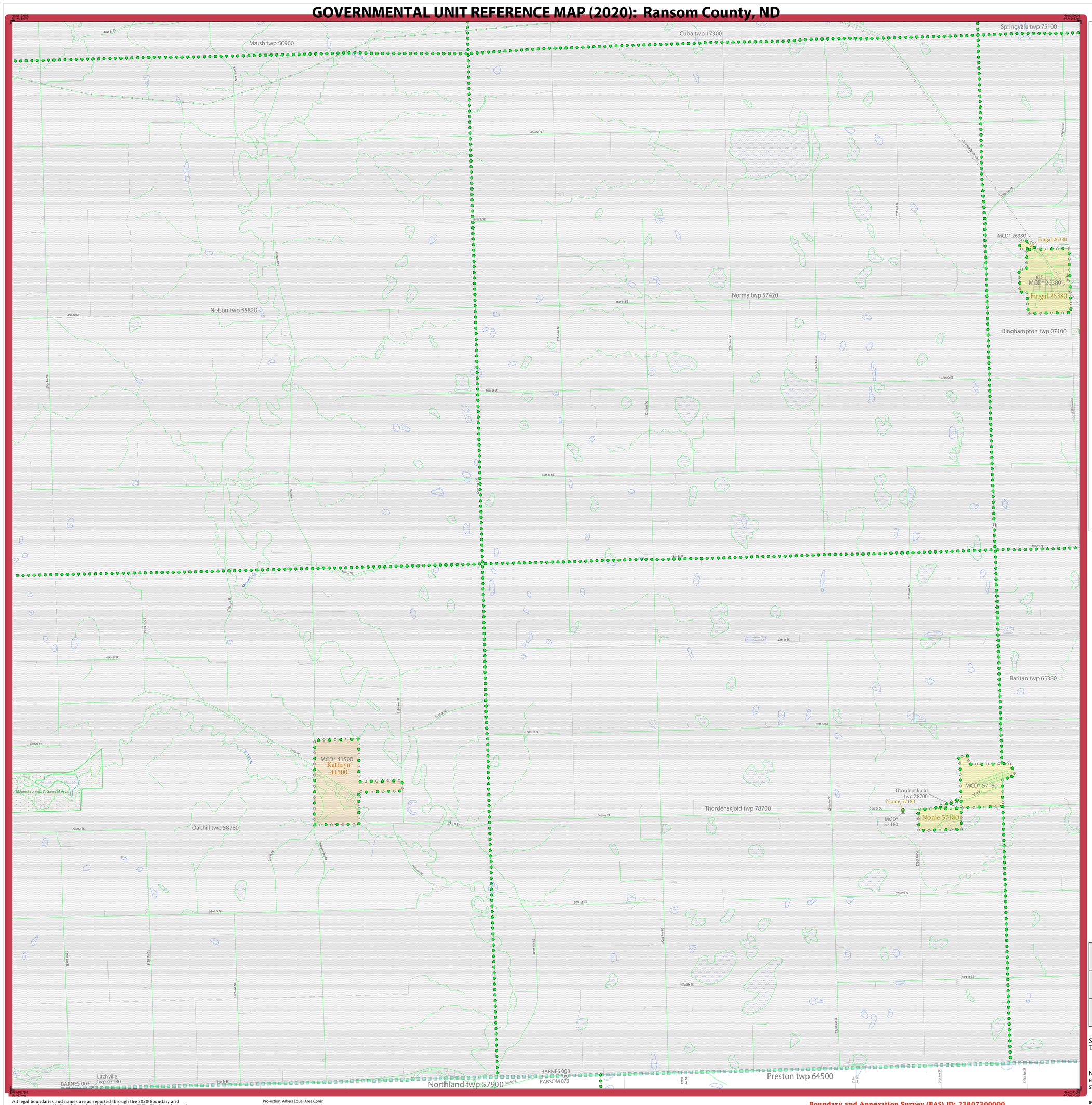

LEGEND

SYMBOL DESCRIPTION	SYMBOL	LABEL STYLE
Federal American Indian Reservation		L'ANSE RESERVATION (TA 1880)
Off-Reservation Trust Land		T1880
American Indian Tribal Subdivision		SHONTO (620)
Alaska Native Regional Corporation (ANRC)		*NANA ANRC 52120*
State (or statistically equivalent entity)		NEW YORK 36
County (or statistically equivalent entity)		ERIE 029
Minor Civil Division (MCD)[1]		Lee town 41460
Census County Division (CCD)[2]		*Jemez CCD 91650*
Consolidated City		MILFORD 47500
Incorporated Place[3]		Davis 18100
Census Designated Place (CDP)[2]		*Cochiti 16560*

DESCRIPTION	SYMBOL	DESCRIPTION	SYMBOL
Interstate	5	Water Body	*Pleasant Lake*
U.S. Highway	2	Swamp or Marsh	*Okefenokee Swamp*
State Highway	4	Glacier	*Bering Glacier*
Other Road	Marsh Ln	Airport, Airfield, or Helicopter Landing Pad	Dönärd Airfield
Cul-de-sac		College or University	Coll/Univ
Circle		Military	Fort Belvoir
Geographic Offset or Corridor		Prison or Juvenile Detention Center	P/JDC
4WD Trail, Stairway, Alley, Walkway, or Ferry		Cemetery	Powell Cmtry
Railroad	Southern RR	Golf Course	Pinehurst GlfCrs
Pipeline or Power Line		National Park or Forest	Yosemite NP
Ridge or Fence		Other Park	St Francis Park
Property Line or Nonvisible Boundary		Outside Subject Area	
Perennial Stream	*Tumbling Cr*	Inset Area	A1
Intermittent Stream	*Piney Cr*		
Mountain Peak or Hill	*Mt. Baker*		

Where state, county, and/or MCD/CCD boundaries coincide, the map shows the boundary symbol for only the highest-ranking of these boundaries. Where American Indian reservation and American Indian tribal subdivision boundaries coincide, the map shows only the American Indian reservation boundaries.

Entity names are followed by either their FIPS code or census code; parentheses indicate a census code.

1 'MCD*' indicates a false MCD. These are for Census Bureau use only.

2 The CCD and CDP boundaries represent statistical entities only and are not updated through the BAS.

3 Incorporated place name color corresponds to the incorporated place fill color.

Due to space limitations, some road names, along with other feature and geography names on the map, may not be shown.

The Census Bureau stores primary and alternate road names, but only primary road names are used to label the roads on these maps.

Key to Adjacent Sheets

	1	2
	4	5

Sheet Location within Entity

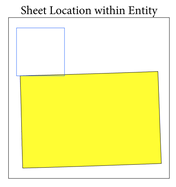

Sheet 1 of 10 PARENT sheets
Total Sheets: 14 (Index 1; Parent 10; Inset 3)

NAME: Ransom County (073)
ENTITY TYPE: County or statistically equivalent entity
ST: North Dakota (38)

INDEX OR PARENT SHEET #: 001
INSET SHEET #: 000000

2020 COUNTY REF MAP (PARENT)

5340238073000000001000000

All legal boundaries and names are as reported through the 2020 Boundary and Annexation Survey (BAS) and Boundary Validation Program (BVP). The boundaries shown on this map are for Census Bureau statistical data collection and tabulation purposes only; their depiction and designation for statistical purposes does not constitute a determination of jurisdictional authority or rights of ownership or entitlement.

Data Source: U.S. Census Bureau's MAF/TIGER database (TAB20), November 2020
Created by Geography Division: December 09, 2020

U.S. DEPARTMENT OF COMMERCE U.S. Census Bureau

Projection: Albers Equal Area Conic
Datum: NAD 83
Spheroid: GRS 80
1st Standard Parallel: 46 26 45
2nd Standard Parallel: 48 29 20
Central Meridian: -100 18 04
Latitude of Projection's Origin: 45 56 06
False Easting: 0
False Northing: 0

0 0.8 1.6 2.4 3.2 4 Kilometers
0 0.5 1 1.5 2 2.5 Miles
The plotted map scale is 1:27,500

N W E S

Boundary and Annexation Survey (BAS) ID: 23807300000
BAS Submission Deadline: March 1, 2021

PDF versions of the BAS maps are available at:
www.census.gov/programs-surveys/bas/geographies.html

For more information, or to request additional maps, please email geo.bas@census.gov, call 1-800-972-5651, or visit www.census.gov/programs-surveys/bas.html.

United States Census Bureau

GOVERNMENTAL UNIT REFERENCE MAP (2020): Ransom County, ND

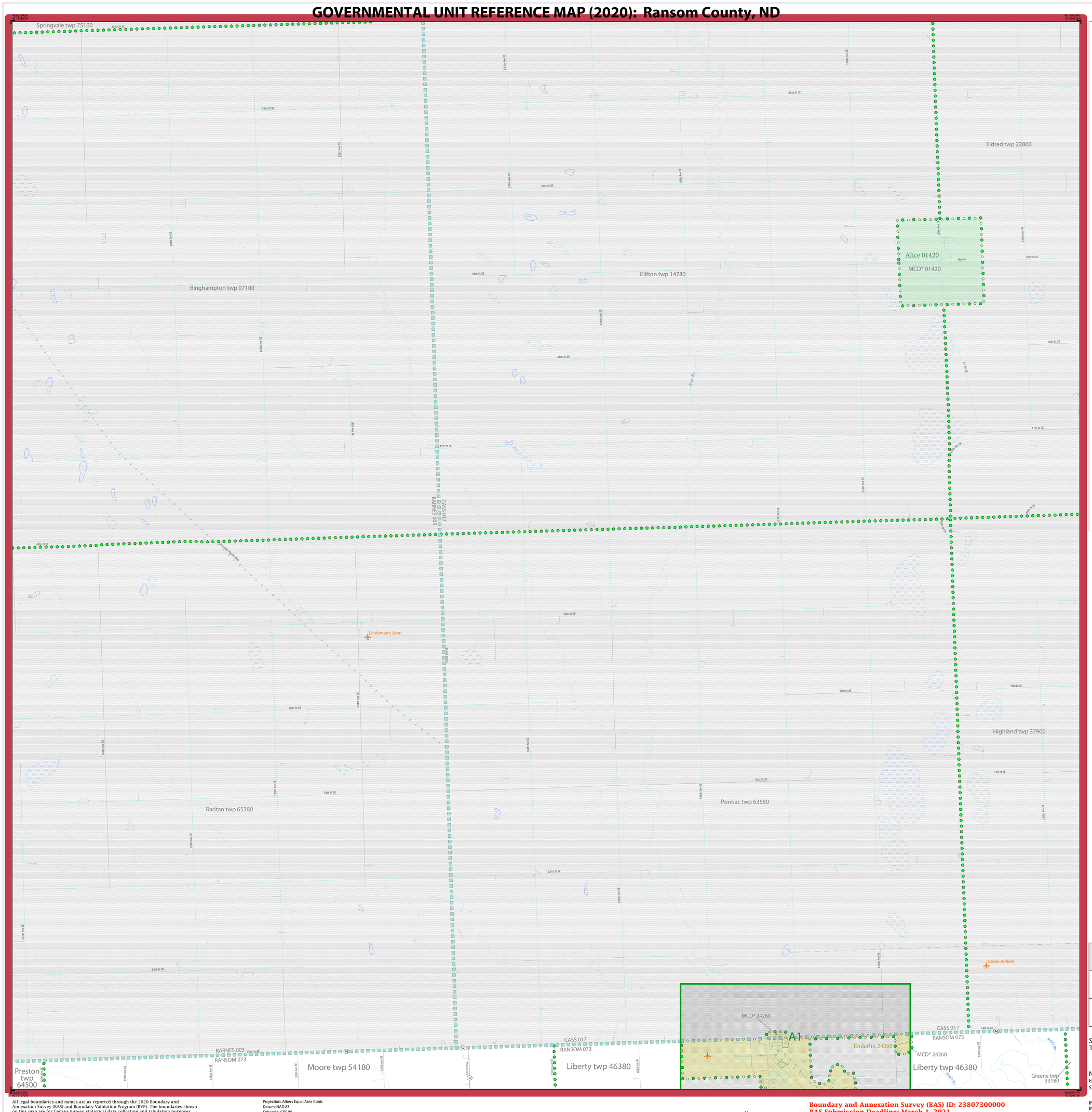

LEGEND

SYMBOL DESCRIPTION	SYMBOL	LABEL STYLE
Federal American Indian Reservation		L'ANSE RESERVATION (TA 1880)
Off-Reservation Trust Land		T1880
American Indian Tribal Subdivision		SHONTO (620)
Alaska Native Regional Corporation (ANRC)		*NANA ANRC 52120*
State (or statistically equivalent entity)		NEW YORK 36
County (or statistically equivalent entity)		ERIE 029
Minor Civil Division (MCD)[1]		Lee town 41460
Census County Division (CCD)[2]		*Jemez CCD 91650*
Consolidated City		MILFORD 47500
Incorporated Place[3]		Davis 18100
Census Designated Place (CDP)[2]		*Cochiti 16560*

DESCRIPTION	SYMBOL	DESCRIPTION	SYMBOL
Interstate	5	Water Body	*Pleasant Lake*
U.S. Highway	2	Swamp or Marsh	*Okefenokee Swamp*
State Highway	4	Glacier	*Bering Glacier*
Other Road	Marsh Ln	Airport, Airfield, or Helicopter Landing Pad	Donald Airport
Cul-de-sac		College or University	Coll/Univ
Circle		Military	Fort Belvoir
Geographic Offset or Corridor		Prison or Juvenile Detention Center	P/JDC
4WD Trail, Stairway, Alley, Walkway, or Ferry		Cemetery	Powell Cmtry
Railroad	Southern RR	Golf Course	Pinehurst GlfCrs
Pipeline or Power Line		National Park or Forest	Yosemite NP
Ridge or Fence		Other Park	St Francis Park
Property Line or Nonvisible Boundary		Outside Subject Area	
Perennial Stream	*Tumbling Cr*	Inset Area	A1
Intermittent Stream	*Piney Cr*		
Mountain Peak or Hill	*Mt. Baker*		

Where state, county, and/or MCD/CCD boundaries coincide, the map shows the boundary symbol for only the highest-ranking of these boundaries. Where American Indian reservation and American Indian tribal subdivision boundaries coincide, the map shows only the American Indian reservation boundaries.

Entity names are followed by either their FIPS code or census code; parentheses indicate a census code.

1 'MCD*' indicates a false MCD. These are for Census Bureau use only.

2 The CCD and CDP boundaries represent statistical entities only and are not updated through the BAS.

3 Incorporated place name color corresponds to the incorporated place fill color.

Due to space limitations, some road names, along with other feature and geography names on the map, may not be shown.

The Census Bureau stores primary and alternate road names, but only primary road names are used to label the roads on these maps.

Key to Adjacent Sheets

1	2	3
4	5	6

Sheet Location within Entity

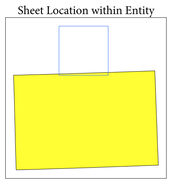

Sheet 2 of 10 PARENT sheets
Total Sheets: 14 (Index 1; Parent 10; Inset 3)

NAME: Ransom County (073)
ENTITY TYPE: County or statistically equivalent entity
ST: North Dakota (38)

INDEX OR PARENT SHEET #: 002
INSET SHEET #: 000000

2020 COUNTY REF MAP (PARENT)

5340238073000000002000000

All legal boundaries and names are as reported through the 2020 Boundary and Annexation Survey (BAS) and Boundary Validation Program (BVP). The boundaries shown on this map are for Census Bureau statistical data collection and tabulation purposes only; their depiction and designation for statistical purposes does not constitute a determination of jurisdictional authority or rights of ownership or entitlement.

Data Source: U.S. Census Bureau's MAF/TIGER database (TAB20), November 2020
Created by Geography Division: December 09, 2020

U.S. DEPARTMENT OF COMMERCE U.S. Census Bureau

Projection: Albers Equal Area Conic
Datum: NAD 83
Spheroid: GRS 80
1st Standard Parallel: 46 26 45
2nd Standard Parallel: 48 29 20
Central Meridian: -100 18 04
Latitude of Projection's Origin: 45 56 06
False Easting: 0
False Northing: 0

0 0.8 1.6 2.4 3.2 4 Kilometers
0 0.5 1 1.5 2 2.5 Miles
The plotted map scale is 1:27,500

N W E S

Boundary and Annexation Survey (BAS) ID: 23807300000
BAS Submission Deadline: March 1, 2021

PDF versions of the BAS maps are available at:
www.census.gov/programs-surveys/bas/geographies.html

For more information, or to request additional maps, please email geo.bas@census.gov, call 1-800-972-5651, or visit www.census.gov/programs-surveys/bas.html.

GOVERNMENTAL UNIT REFERENCE MAP (2020): Ransom County, ND

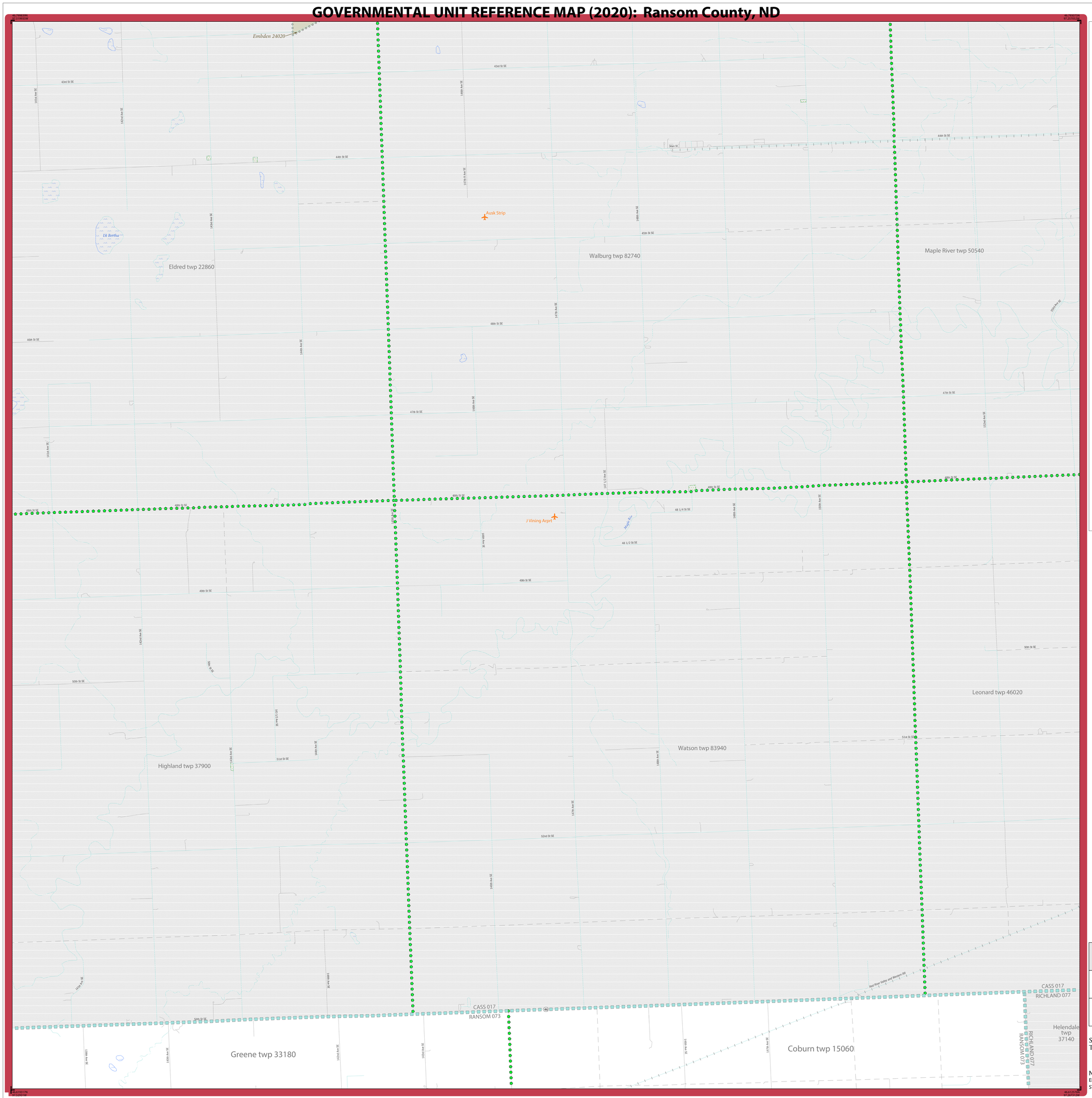
Embden 24020
Eldred twp 22860
Walburg twp 82740
Maple River twp 50540
Lk Bertha
Ausk Strip
J Vining Arprt
Maple River
Highland twp 37900
Watson twp 83940
Leonard twp 46020
Greene twp 33180
Coburn twp 15060
Helendale twp 37140
CASS 017
RANSOM 073
CASS 017
RICHLAND 077
RICHLAND 077
RANSOM 073
Red River Valley and Western RR
43rd St SE
44th St SE
45th St SE
46th St SE
47th St SE
48th St SE
48 1/4 St SE
48 1/2 St SE
49th St SE
50th St SE
51st St SE
52nd St SE
Main St
142nd Ave SE
143rd Ave SE
144th Ave SE
145th Ave SE
146th Ave SE
147th Ave SE
147 1/2 Ave SE
148th Ave SE
149th Ave SE
150th Ave SE
151st Ave SE
152nd Ave SE
153rd Ave SE
154th Ave SE
155th Ave SE
156th Ave SE
157th Ave SE
158th Ave SE
159th Ave SE
160th Ave SE
161st Ave SE
162nd Ave SE
163rd Ave SE
164th Ave SE
165th Ave SE
166th Ave SE
167th Ave SE
168th Ave SE
169th Ave SE
170th Ave SE
171st Ave SE
172nd Ave SE
173rd Ave SE
174th Ave SE
175th Ave SE
176th Ave SE
177th Ave SE
178th Ave SE
179th Ave SE
180th Ave SE
181st Ave SE
182nd Ave SE
183rd Ave SE
184th Ave SE
185th Ave SE
186th Ave SE
187th Ave SE
188th Ave SE
189th Ave SE
190th Ave SE
191st Ave SE
192nd Ave SE
193rd Ave SE
194th Ave SE
195th Ave SE
196th Ave SE
197th Ave SE
198th Ave SE
199th Ave SE
200th Ave SE
201st Ave SE
202nd Ave SE
203rd Ave SE
204th Ave SE
205th Ave SE
206th Ave SE
207th Ave SE
208th Ave SE
209th Ave SE
210th Ave SE
211th Ave SE
212th Ave SE
213th Ave SE
214th Ave SE
215th Ave SE
216th Ave SE
217th Ave SE
218th Ave SE
219th Ave SE
220th Ave SE
221st Ave SE
222nd Ave SE
223rd Ave SE
224th Ave SE
225th Ave SE
226th Ave SE
227th Ave SE
228th Ave SE
229th Ave SE
230th Ave SE
231st Ave SE
232nd Ave SE
233rd Ave SE
234th Ave SE
235th Ave SE
236th Ave SE
237th Ave SE
238th Ave SE
239th Ave SE
240th Ave SE
241st Ave SE
242nd Ave SE
243rd Ave SE
244th Ave SE
245th Ave SE
246th Ave SE
247th Ave SE
248th Ave SE
249th Ave SE
250th Ave SE
251st Ave SE
252nd Ave SE
253rd Ave SE
254th Ave SE
255th Ave SE
256th Ave SE
257th Ave SE
258th Ave SE
259th Ave SE
260th Ave SE
261st Ave SE
262nd Ave SE
263rd Ave SE
264th Ave SE
265th Ave SE
266th Ave SE
267th Ave SE
268th Ave SE
269th Ave SE
270th Ave SE
271st Ave SE
272nd Ave SE
273rd Ave SE
274th Ave SE
275th Ave SE
276th Ave SE
277th Ave SE
278th Ave SE
279th Ave SE
280th Ave SE
281st Ave SE
282nd Ave SE
283rd Ave SE
284th Ave SE
285th Ave SE
286th Ave SE
287th Ave SE
288th Ave SE
289th Ave SE
290th Ave SE
291st Ave SE
292nd Ave SE
293rd Ave SE
294th Ave SE
295th Ave SE
296th Ave SE
297th Ave SE
298th Ave SE
299th Ave SE
300th Ave SE
301st Ave SE
302nd Ave SE
303rd Ave SE
304th Ave SE
305th Ave SE
306th Ave SE
307th Ave SE
308th Ave SE
309th Ave SE
310th Ave SE
311th Ave SE
312th Ave SE
313th Ave SE
314th Ave SE
315th Ave SE
316th Ave SE
317th Ave SE
318th Ave SE
319th Ave SE
320th Ave SE
321st Ave SE
322nd Ave SE
323rd Ave SE
324th Ave SE
325th Ave SE
326th Ave SE
327th Ave SE
328th Ave SE
329th Ave SE
330th Ave SE
331st Ave SE
332nd Ave SE
333rd Ave SE
334th Ave SE
335th Ave SE
336th Ave SE
337th Ave SE
338th Ave SE
339th Ave SE
340th Ave SE
341st Ave SE
342nd Ave SE
343rd Ave SE
344th Ave SE
345th Ave SE
346th Ave SE
347th Ave SE
348th Ave SE
349th Ave SE
350th Ave SE
351st Ave SE
352nd Ave SE
353rd Ave SE
354th Ave SE
355th Ave SE
356th Ave SE
357th Ave SE
358th Ave SE
359th Ave SE
360th Ave SE
361st Ave SE
362nd Ave SE
363rd Ave SE
364th Ave SE
365th Ave SE
366th Ave SE
367th Ave SE
368th Ave SE
369th Ave SE
370th Ave SE
371st Ave SE
372nd Ave SE
373rd Ave SE
374th Ave SE
375th Ave SE
376th Ave SE
377th Ave SE
378th Ave SE
379th Ave SE
380th Ave SE
381st Ave SE
382nd Ave SE
383rd Ave SE
384th Ave SE
385th Ave SE
386th Ave SE
387th Ave SE
388th Ave SE
389th Ave SE
390th Ave SE
391st Ave SE
392nd Ave SE
393rd Ave SE
394th Ave SE
395th Ave SE
396th Ave SE
397th Ave SE
398th Ave SE
399th Ave SE
400th Ave SE
401st Ave SE
402nd Ave SE
403rd Ave SE
404th Ave SE
405th Ave SE
406th Ave SE
407th Ave SE
408th Ave SE
409th Ave SE
410th Ave SE
411th Ave SE
412th Ave SE
413th Ave SE
414th Ave SE
415th Ave SE
416th Ave SE
417th Ave SE
418th Ave SE
419th Ave SE
420th Ave SE
421st Ave SE
422nd Ave SE
423rd Ave SE
424th Ave SE
425th Ave SE
426th Ave SE
427th Ave SE
428th Ave SE
429th Ave SE
430th Ave SE
431st Ave SE
432nd Ave SE
433rd Ave SE
434th Ave SE
435th Ave SE
436th Ave SE
437th Ave SE
438th Ave SE
439th Ave SE
440th Ave SE
441st Ave SE
442nd Ave SE
443rd Ave SE
444th Ave SE
445th Ave SE
446th Ave SE
447th Ave SE
448th Ave SE
449th Ave SE
450th Ave SE
451st Ave SE
452nd Ave SE
453rd Ave SE
454th Ave SE
455th Ave SE
456th Ave SE
457th Ave SE
458th Ave SE
459th Ave SE
460th Ave SE
461st Ave SE
462nd Ave SE
463rd Ave SE
464th Ave SE
465th Ave SE
466th Ave SE
467th Ave SE
468th Ave SE
469th Ave SE
470th Ave SE
471st Ave SE
472nd Ave SE
473rd Ave SE
474th Ave SE
475th Ave SE
476th Ave SE
477th Ave SE
478th Ave SE
479th Ave SE
480th Ave SE
481st Ave SE
482nd Ave SE
483rd Ave SE
484th Ave SE
485th Ave SE
486th Ave SE
487th Ave SE
488th Ave SE
489th Ave SE
490th Ave SE
491st Ave SE
492nd Ave SE
493rd Ave SE
494th Ave SE
495th Ave SE
496th Ave SE
497th Ave SE
498th Ave SE
499th Ave SE
500th Ave SE
501st Ave SE
502nd Ave SE
503rd Ave SE
504th Ave SE
505th Ave SE
506th Ave SE
507th Ave SE
508th Ave SE
509th Ave SE
510th Ave SE
511th Ave SE
512th Ave SE
513th Ave SE
514th Ave SE
515th Ave SE
516th Ave SE
517th Ave SE
518th Ave SE
519th Ave SE
520th Ave SE
521st Ave SE
522nd Ave SE
523rd Ave SE
524th Ave SE
525th Ave SE
526th Ave SE
527th Ave SE
528th Ave SE
529th Ave SE
530th Ave SE
531st Ave SE
532nd Ave SE
533rd Ave SE
534th Ave SE
535th Ave SE
536th Ave SE
537th Ave SE
538th Ave SE
539th Ave SE
540th Ave SE
541st Ave SE
542nd Ave SE
543rd Ave SE
544th Ave SE
545th Ave SE
546th Ave SE
547th Ave SE
548th Ave SE
549th Ave SE
550th Ave SE
551st Ave SE
552nd Ave SE
553rd Ave SE
554th Ave SE
555th Ave SE
556th Ave SE
557th Ave SE
558th Ave SE
559th Ave SE
560th Ave SE
561st Ave SE
562nd Ave SE
563rd Ave SE
564th Ave SE
565th Ave SE
566th Ave SE
567th Ave SE
568th Ave SE
569th Ave SE
570th Ave SE
571st Ave SE
572nd Ave SE
573rd Ave SE
574th Ave SE
575th Ave SE
576th Ave SE
577th Ave SE
578th Ave SE
579th Ave SE
580th Ave SE
581st Ave SE
582nd Ave SE
583rd Ave SE
584th Ave SE
585th Ave SE
586th Ave SE
587th Ave SE
588th Ave SE
589th Ave SE
590th Ave SE
591st Ave SE
592nd Ave SE
593rd Ave SE
594th Ave SE
595th Ave SE
596th Ave SE
597th Ave SE
598th Ave SE
599th Ave SE
600th Ave SE
601st Ave SE
602nd Ave SE
603rd Ave SE
604th Ave SE
605th Ave SE
606th Ave SE
607th Ave SE
608th Ave SE
609th Ave SE
610th Ave SE
611th Ave SE
612th Ave SE
613th Ave SE
614th Ave SE
615th Ave SE
616th Ave SE
617th Ave SE
618th Ave SE
619th Ave SE
620th Ave SE
621st Ave SE
622nd Ave SE
623rd Ave SE
624th Ave SE
625th Ave SE
626th Ave SE
627th Ave SE
628th Ave SE
629th Ave SE
630th Ave SE
631st Ave SE
632nd Ave SE
633rd Ave SE
634th Ave SE
635th Ave SE
636th Ave SE
637th Ave SE
638th Ave SE
639th Ave SE
640th Ave SE
641st Ave SE
642nd Ave SE
643rd Ave SE
644th Ave SE
645th Ave SE
646th Ave SE
647th Ave SE
648th Ave SE
649th Ave SE
650th Ave SE
651st Ave SE
652nd Ave SE
653rd Ave SE
654th Ave SE
655th Ave SE
656th Ave SE
657th Ave SE
658th Ave SE
659th Ave SE
660th Ave SE
661st Ave SE
662nd Ave SE
663rd Ave SE
664th Ave SE
665th Ave SE
666th Ave SE
667th Ave SE
668th Ave SE
669th Ave SE
670th Ave SE
671st Ave SE
672nd Ave SE
673rd Ave SE
674th Ave SE
675th Ave SE
676th Ave SE
677th Ave SE
678th Ave SE
679th Ave SE
680th Ave SE
681st Ave SE
682nd Ave SE
683rd Ave SE
684th Ave SE
685th Ave SE
686th Ave SE
687th Ave SE
688th Ave SE
689th Ave SE
690th Ave SE
691st Ave SE
692nd Ave SE
693rd Ave SE
694th Ave SE
695th Ave SE
696th Ave SE
697th Ave SE
698th Ave SE
699th Ave SE
700th Ave SE
701st Ave SE
702nd Ave SE
703rd Ave SE
704th Ave SE
705th Ave SE
706th Ave SE
707th Ave SE
708th Ave SE
709th Ave SE
710th Ave SE
711th Ave SE
712th Ave SE
713th Ave SE
714th Ave SE
715th Ave SE
716th Ave SE
717th Ave SE
718th Ave SE
719th Ave SE
720th Ave SE
721st Ave SE
722nd Ave SE
723rd Ave SE
724th Ave SE
725th Ave SE
726th Ave SE
727th Ave SE
728th Ave SE
729th Ave SE
730th Ave SE
731st Ave SE
732nd Ave SE
733rd Ave SE
734th Ave SE
735th Ave SE
736th Ave SE
737th Ave SE
738th Ave SE
739th Ave SE
740th Ave SE
741st Ave SE
742nd Ave SE
743rd Ave SE
744th Ave SE
745th Ave SE
746th Ave SE
747th Ave SE
748th Ave SE
749th Ave SE
750th Ave SE
751st Ave SE
752nd Ave SE
753rd Ave SE
754th Ave SE
755th Ave SE
756th Ave SE
757th Ave SE
758th Ave SE
759th Ave SE
760th Ave SE
761st Ave SE
762nd Ave SE
763rd Ave SE
764th Ave SE
765th Ave SE
766th Ave SE
767th Ave SE
768th Ave SE
769th Ave SE
770th Ave SE
771st Ave SE
772nd Ave SE
773rd Ave SE
774th Ave SE
775th Ave SE
776th Ave SE
777th Ave SE
778th Ave SE
779th Ave SE
780th Ave SE
781st Ave SE
782nd Ave SE
783rd Ave SE
784th Ave SE
785th Ave SE
786th Ave SE
787th Ave SE
788th Ave SE
789th Ave SE
790th Ave SE
791st Ave SE
792nd Ave SE
793rd Ave SE
794th Ave SE
795th Ave SE
796th Ave SE
797th Ave SE
798th Ave SE
799th Ave SE
800th Ave SE
801st Ave SE
802nd Ave SE
803rd Ave SE
804th Ave SE
805th Ave SE
806th Ave SE
807th Ave SE
808th Ave SE
809th Ave SE
810th Ave SE
811th Ave SE
812th Ave SE
813th Ave SE
814th Ave SE
815th Ave SE
816th Ave SE
817th Ave SE
818th Ave SE
819th Ave SE
820th Ave SE
821st Ave SE
822nd Ave SE
823rd Ave SE
824th Ave SE
825th Ave SE
826th Ave SE
827th Ave SE
828th Ave SE
829th Ave SE
830th Ave SE
831st Ave SE
832nd Ave SE
833rd Ave SE
834th Ave SE
835th Ave SE
836th Ave SE
837th Ave SE
838th Ave SE
839th Ave SE
840th Ave SE
841st Ave SE
842nd Ave SE
843rd Ave SE
844th Ave SE
845th Ave SE
846th Ave SE
847th Ave SE
848th Ave SE
849th Ave SE
850th Ave SE
851st Ave SE
852nd Ave SE
853rd Ave SE
854th Ave SE
855th Ave SE
856th Ave SE
857th Ave SE
858th Ave SE
859th Ave SE
860th Ave SE
861st Ave SE
862nd Ave SE
863rd Ave SE
864th Ave SE
865th Ave SE
866th Ave SE
867th Ave SE
868th Ave SE
869th Ave SE
870th Ave SE
871st Ave SE
872nd Ave SE
873rd Ave SE
874th Ave SE
875th Ave SE
876th Ave SE
877th Ave SE
878th Ave SE
879th Ave SE
880th Ave SE
881st Ave SE
882nd Ave SE
883rd Ave SE
884th Ave SE
885th Ave SE
886th Ave SE
887th Ave SE
888th Ave SE
889th Ave SE
890th Ave SE
891st Ave SE
892nd Ave SE
893rd Ave SE
894th Ave SE
895th Ave SE
896th Ave SE
897th Ave SE
898th Ave SE
899th Ave SE
900th Ave SE
901st Ave SE
902nd Ave SE
903rd Ave SE
904th Ave SE
905th Ave SE
906th Ave SE
907th Ave SE
908th Ave SE
909th Ave SE
910th Ave SE
911th Ave SE
912th Ave SE
913th Ave SE
914th Ave SE
915th Ave SE
916th Ave SE
917th Ave SE
918th Ave SE
919th Ave SE
920th Ave SE
921st Ave SE
922nd Ave SE
923rd Ave SE
924th Ave SE
925th Ave SE
926th Ave SE
927th Ave SE
928th Ave SE
929th Ave SE
930th Ave SE
931st Ave SE
932nd Ave SE
933rd Ave SE
934th Ave SE
935th Ave SE
936th Ave SE
937th Ave SE
938th Ave SE
939th Ave SE
940th Ave SE
941st Ave SE
942nd Ave SE
943rd Ave SE
944th Ave SE
945th Ave SE
946th Ave SE
947th Ave SE
948th Ave SE
949th Ave SE
950th Ave SE
951st Ave SE
952nd Ave SE
953rd Ave SE
954th Ave SE
955th Ave SE
956th Ave SE
957th Ave SE
958th Ave SE
959th Ave SE
960th Ave SE
961st Ave SE
962nd Ave SE
963rd Ave SE
964th Ave SE
965th Ave SE
966th Ave SE
967th Ave SE
968th Ave SE
969th Ave SE
970th Ave SE
971st Ave SE
972nd Ave SE
973rd Ave SE
974th Ave SE
975th Ave SE
976th Ave SE
977th Ave SE
978th Ave SE
979th Ave SE
980th Ave SE
981st Ave SE
982nd Ave SE
983rd Ave SE
984th Ave SE
985th Ave SE
986th Ave SE
987th Ave SE
988th Ave SE
989th Ave SE
990th Ave SE
991st Ave SE
992nd Ave SE
993rd Ave SE
994th Ave SE
995th Ave SE
996th Ave SE
997th Ave SE
998th Ave SE
999th Ave SE
1000th Ave SE
1001st Ave SE
1002nd Ave SE
1003rd Ave SE
1004th Ave SE
1005th Ave SE
1006th Ave SE
1007th Ave SE
1008th Ave SE
1009th Ave SE
1010th Ave SE
1011th Ave SE
1012th Ave SE
1013th Ave SE
1014th Ave SE
1015th Ave SE
1016th Ave SE
1017th Ave SE
1018th Ave SE
1019th Ave SE
1020th Ave SE
1021st Ave SE
1022nd Ave SE
1023rd Ave SE
1024th Ave SE
1025th Ave SE
1026th Ave SE
1027th Ave SE
1028th Ave SE
1029th Ave SE
1030th Ave SE
1031st Ave SE
1032nd Ave SE
1033rd Ave SE
1034th Ave SE
1035th Ave SE
1036th Ave SE
1037th Ave SE
1038th Ave SE
1039th Ave SE
1040th Ave SE
1041st Ave SE
1042nd Ave SE
1043rd Ave SE
1044th Ave SE
1045th Ave SE
1046th Ave SE
1047th Ave SE
1048th Ave SE
1049th Ave SE
1050th Ave SE
1051st Ave SE
1052nd Ave SE
1053rd Ave SE
1054th Ave SE
1055th Ave SE
1056th Ave SE
1057th Ave SE
1058th Ave SE
1059th Ave SE
1060th Ave SE
1061st Ave SE
1062nd Ave SE
1063rd Ave SE
1064th Ave SE
1065th Ave SE
1066th Ave SE
1067th Ave SE
1068th Ave SE
1069th Ave SE
1070th Ave SE
1071st Ave SE
1072nd Ave SE
1073rd Ave SE
1074th Ave SE
1075th Ave SE
1076th Ave SE
1077th Ave SE
1078th Ave SE
1079th Ave SE
1080th Ave SE
1081st Ave SE
1082nd Ave SE
1083rd Ave SE
1084th Ave SE
1085th Ave SE
1086th Ave SE
1087th Ave SE
1088th Ave SE
1089th Ave SE
1090th Ave SE
1091st Ave SE
1092nd Ave SE
1093rd Ave SE
1094th Ave SE
1095th Ave SE
1096th Ave SE
1097th Ave SE
1098th Ave SE
1099th Ave SE
1100th Ave SE
1101st Ave SE
1102nd Ave SE
1103rd Ave SE
1104th Ave SE
1105th Ave SE
1106th Ave SE
1107th Ave SE
1108th Ave SE
1109th Ave SE
1110th Ave SE
1111th Ave SE
1112th Ave SE
1113th Ave SE
1114th Ave SE
1115th Ave SE
1116th Ave SE
1117th Ave SE
1118th Ave SE
1119th Ave SE
1120th Ave SE
1121st Ave SE
1122nd Ave SE
1123rd Ave SE
1124th Ave SE
1125th Ave SE
1126th Ave SE
1127th Ave SE
1128th Ave SE
1129th Ave SE
1130th Ave SE
1131st Ave SE
1132nd Ave SE
1133rd Ave SE
1134th Ave SE
1135th Ave SE
1136th Ave SE
1137th Ave SE
1138th Ave SE
1139th Ave SE
1140th Ave SE
1141st Ave SE
1142nd Ave SE
1143rd Ave SE
1144th Ave SE
1145th Ave SE
1146th Ave SE
1147th Ave SE
1148th Ave SE
1149th Ave SE
1150th Ave SE
1151st Ave SE
1152nd Ave SE
1153rd Ave SE
1154th Ave SE
1155th Ave SE
1156th Ave SE
1157th Ave SE
1158th Ave SE
1159th Ave SE
1160th Ave SE
1161st Ave SE
1162nd Ave SE
1163rd Ave SE
1164th Ave SE
1165th Ave SE
1166th Ave SE
1167th Ave SE
1168th Ave SE
1169th Ave SE
1170th Ave SE
1171st Ave SE
1172nd Ave SE
1173rd Ave SE
1174th Ave SE
1175th Ave SE
1176th Ave SE
1177th Ave SE
1178th Ave SE
1179th Ave SE
1180th Ave SE
1181st Ave SE
1182nd Ave SE
1183rd Ave SE
1184th Ave SE
1185th Ave SE
1186th Ave SE
1187th Ave SE
1188th Ave SE
1189th Ave SE
1190th Ave SE
1191st Ave SE
1192nd Ave SE
1193rd Ave SE
1194th Ave SE
1195th Ave SE
1196th Ave SE
1197th Ave SE
1198th Ave SE
1199th Ave SE
1200th Ave SE
1201st Ave SE
1202nd Ave SE
1203rd Ave SE
1204th Ave SE
1205th Ave SE
1206th Ave SE
1207th Ave SE
1208th Ave SE
1209th Ave SE
1210th Ave SE
1211th Ave SE
1212th Ave SE
1213th Ave SE
1214th Ave SE
1215th Ave SE
1216th Ave SE
1217th Ave SE
1218th Ave SE
1219th Ave SE
1220th Ave SE
1221st Ave SE
1222nd Ave SE
1223rd Ave SE
1224th Ave SE
1225th Ave SE
1226th Ave SE
1227th Ave SE
1228th Ave SE
1229th Ave SE
1230th Ave SE
1231st Ave SE
1232nd Ave SE
1233rd Ave SE
1234th Ave SE
1235th Ave SE
1236th Ave SE
1237th Ave SE
1238th Ave SE
1239th Ave SE
1240th Ave SE
1241st Ave SE
1242nd Ave SE
1243rd Ave SE
1244th Ave SE
1245th Ave SE
1246th Ave SE
1247th Ave SE
1248th Ave SE
1249th Ave SE
1250th Ave SE
1251st Ave SE
1252nd Ave SE
1253rd Ave SE
1254th Ave SE
1255th Ave SE
1256th Ave SE
1257th Ave SE
1258th Ave SE
1259th Ave SE
1260th Ave SE
1261st Ave SE
1262nd Ave SE
1263rd Ave SE
1264th Ave SE
1265th Ave SE
1266th Ave SE
1267th Ave SE
1268th Ave SE
1269th Ave SE
1270th Ave SE
1271st Ave SE
1272nd Ave SE
1273rd Ave SE
1274th Ave SE
1275th Ave SE
1276th Ave SE
1277th Ave SE
1278th Ave SE
1279th Ave SE
1280th Ave SE
1281st Ave SE
1282nd Ave SE
1283rd Ave SE
1284th Ave SE
1285th Ave SE
1286th Ave SE
1287th Ave SE
1288th Ave SE
1289th Ave SE
1290th Ave SE
1291st Ave SE
1292nd Ave SE
1293rd Ave SE
1294th Ave SE
1295th Ave SE
1296th Ave SE
1297th Ave SE
1298th Ave SE
1299th Ave SE
1300th Ave SE
1301st Ave SE
1302nd Ave SE
1303rd Ave SE
1304th Ave SE
1305th Ave SE
1306th Ave SE
1307th Ave SE
1308th Ave SE
1309th Ave SE
1310th Ave SE
1311th Ave SE
1312th Ave SE
1313th Ave SE
1314th Ave SE
1315th Ave SE
1316th Ave SE
1317th Ave SE
1318th Ave SE
1319th Ave SE
1320th Ave SE
1321st Ave SE
1322nd Ave SE
1323rd Ave SE
1324th Ave SE
1325th Ave SE
1326th Ave SE
1327th Ave SE
1328th Ave SE
1329th Ave SE
1330th Ave SE
1331st Ave SE
1332nd Ave SE
1333rd Ave SE
1334th Ave SE
1335th Ave SE
1336th Ave SE
1337th Ave SE
1338th Ave SE
1339th Ave SE
1340th Ave SE
1341st Ave SE
1342nd Ave SE
1343rd Ave SE
1344th Ave SE
1345th Ave SE
1346th Ave SE
1347th Ave SE
1348th Ave SE
1349th Ave SE
1350th Ave SE
1351st Ave SE
1352nd Ave SE
1353rd Ave SE
1354th Ave SE
1355th Ave SE
1356th Ave SE
1357th Ave SE
1358th Ave SE
1359th Ave SE
1360th Ave SE
1361st Ave SE
1362nd Ave SE
1363rd Ave SE
1364th Ave SE
1365th Ave SE
1366th Ave SE
1367th Ave SE
1368th Ave SE
1369th Ave SE
1370th Ave SE
1371st Ave SE
1372nd Ave SE
1373rd Ave SE
1374th Ave SE
1375th Ave SE
1376th Ave SE
1377th Ave SE
1378th Ave SE
1379th Ave SE
1380th Ave SE
1381st Ave SE
1382nd Ave SE
1383rd Ave SE
1384th Ave SE
1385th Ave SE
1386th Ave SE
1387th Ave SE
1388th Ave SE
1389th Ave SE
1390th Ave SE
1391st Ave SE
1392nd Ave SE
1393rd Ave SE
1394th Ave SE
1395th Ave SE
1396th Ave SE
1397th Ave SE
1398th Ave SE
1399th Ave SE
1400th Ave SE
1401st Ave SE
1402nd Ave SE
1403rd Ave SE
1404th Ave SE
1405th Ave SE
1406th Ave SE
1407th Ave SE
1408th Ave SE
1409th Ave SE
1410th Ave SE
1411th Ave SE
1412th Ave SE
1413th Ave SE
1414th Ave SE
1415th Ave SE
1416th Ave SE
1417th Ave SE
1418th Ave SE
1419th Ave SE
1420th Ave SE
1421st Ave SE
1422nd Ave SE
1423rd Ave SE
1424th Ave SE
1425th Ave SE
1426th Ave SE
1427th Ave SE
1428th Ave SE
1429th Ave SE
1430th Ave SE
1431st Ave SE
1432nd Ave SE
1433rd Ave SE
1434th Ave SE
1435th Ave SE
1436th Ave SE
1437th Ave SE
1438th Ave SE
1439th Ave SE
1440th Ave SE
1441st Ave SE
1442nd Ave SE
1443rd Ave SE
1444th Ave SE
1445th Ave SE
1446th Ave SE
1447th Ave SE
1448th Ave SE
1449th Ave SE
1450th Ave SE
1451st Ave SE
1452nd Ave SE
1453rd Ave SE
1454th Ave SE
1455th Ave SE
1456th Ave SE
1457th Ave SE
1458th Ave SE
1459th Ave SE
1460th Ave SE
1461st Ave SE
1462nd Ave SE
1463rd Ave SE
1464th Ave SE
1465th Ave SE
1466th Ave SE
1467th Ave SE
1468th Ave SE
1469th Ave SE
1470th Ave SE
1471st Ave SE
1472nd Ave SE
1473rd Ave SE
1474th Ave SE
1475th Ave SE
1476th Ave SE
1477th Ave SE
1478th Ave SE
1479th Ave SE
1480th Ave SE
1481st Ave SE
1482nd Ave SE
1483rd Ave SE
1484th Ave SE
1485th Ave SE
1486th Ave SE
1487th Ave SE
1488th Ave SE
1489th Ave SE
1490th Ave SE
1491st Ave SE
1492nd Ave SE
1493rd Ave SE
1494th Ave SE
1495th Ave SE
1496th Ave SE
1497th Ave SE
1498th Ave SE
1499th Ave SE
1500th Ave SE
1501st Ave SE
1502nd Ave SE
1503rd Ave SE
1504th Ave SE
1505th Ave SE
1506th Ave SE
1507th Ave SE
1508th Ave SE
1509th Ave SE
1510th Ave SE
1511th Ave SE
1512th Ave SE
1513th Ave SE
1514th Ave SE
1515th Ave SE
1516th Ave SE
1517th Ave SE
1518th Ave SE
1519th Ave SE
1520th Ave SE
1521st Ave SE
1522nd Ave SE
1523rd Ave SE
1524th Ave SE
1525th Ave SE
1526th Ave SE
1527th Ave SE
1528th Ave SE
1529th Ave SE
1530th Ave SE
1531st Ave SE
1532nd Ave SE
1533rd Ave SE
1534th Ave SE
1535th Ave SE
1536th Ave SE
1537th Ave SE
1538th Ave SE
1539th Ave SE
1540th Ave SE
1541st Ave SE
1542nd Ave SE
1543rd Ave SE
1544th Ave SE
1545th Ave SE
1546th Ave SE
1547th Ave SE
1548th Ave SE
1549th Ave SE
1550th Ave SE
1551st Ave SE
1552nd Ave SE
1553rd Ave SE
1554th Ave SE
1555th Ave SE
1556th Ave SE
1557th Ave SE
1558th Ave SE
1559th Ave SE
1560th Ave SE
1561st Ave SE
1562nd Ave SE
1563rd Ave SE
1564th Ave SE
1565th Ave SE
1566th Ave SE
1567th Ave SE
1568th Ave SE
1569th Ave SE
1570th Ave SE
1571st Ave SE
1572nd Ave SE
1573rd Ave SE
1574th Ave SE
1575th Ave SE
1576th Ave SE
1577th Ave SE
1578th Ave SE
1579th Ave SE
1580th Ave SE
1581st Ave SE
1582nd Ave SE
1583rd Ave SE
1584th Ave SE
1585th Ave SE
1586th Ave SE
1587th Ave SE
1588th Ave SE
1589th Ave SE
1590th Ave SE
1591st Ave SE
1592nd Ave SE
1593rd Ave SE
1594th Ave SE
1595th Ave SE
1596th Ave SE
1597th Ave SE
1598th Ave SE
1599th Ave SE
1600th Ave SE
1601st Ave SE
1602nd Ave SE
1603rd Ave SE
1604th Ave SE
1605th Ave SE
1606th Ave SE
1607th Ave SE
1608th Ave SE
1609th Ave SE
1610th Ave SE
1611th Ave SE
1612th Ave SE
1613th Ave SE
1614th Ave SE
1615th Ave SE
1616th Ave SE
1617th Ave SE
1618th Ave SE
1619th Ave SE
1620th Ave SE
1621st Ave SE
1622nd Ave SE
1623rd Ave SE
1624th Ave SE
1625th Ave SE
1626th Ave SE
1627th Ave SE
1628th Ave SE
1629th Ave SE
1630th Ave SE
1631st Ave SE
1632nd Ave SE
1633rd Ave SE
1634th Ave SE
1635th Ave SE
1636th Ave SE
1637th Ave SE
1638th Ave SE
1639th Ave SE
1640th Ave SE
1641st Ave SE
1642nd Ave SE
1643rd Ave SE
1644th Ave SE
1645th Ave SE
1646th Ave SE
1647th Ave SE
1648th Ave SE
1649th Ave SE
1650th Ave SE
1651st Ave SE
1652nd Ave SE
1653rd Ave SE
1654th Ave SE
1655th Ave SE
1656th Ave SE
1657th Ave SE
1658th Ave SE
1659th Ave SE
1660th Ave SE
1661st Ave SE
1662nd Ave SE
1663rd Ave SE
1664th Ave SE
1665th Ave SE
1666th Ave SE
1667th Ave SE
1668th Ave SE
1669th Ave SE
1670th Ave SE
1671st Ave SE
1672nd Ave SE
1673rd Ave SE
1674th Ave SE
1675th Ave SE
1676th Ave SE
1677th Ave SE
1678th Ave SE
1679th Ave SE
1680th Ave SE
1681st Ave SE
1682nd Ave SE
1683rd Ave SE
1684th Ave SE
1685th Ave SE
1686th Ave SE
1687th Ave SE
1688th Ave SE
1689th Ave SE
1690th Ave SE
1691st Ave SE
1692nd Ave SE
1693rd Ave SE
1694th Ave SE
1695th Ave SE
1696th Ave SE
1697th Ave SE
1698th Ave SE
1699th Ave SE
1700th Ave SE
1701st Ave SE
1702nd Ave SE
1703rd Ave SE
1704th Ave SE
1705th Ave SE
1706th Ave SE
1707th Ave SE
1708th Ave SE
1709th Ave SE
1710th Ave SE
1711th Ave SE
1712th Ave SE
1713th Ave SE
1714th Ave SE
1715th Ave SE
1716th Ave SE
1717th Ave SE
1718th Ave SE
1719th Ave SE
1720th Ave SE
1721st Ave SE
1722nd Ave SE
1723rd Ave SE
1724th Ave SE
1725th Ave SE
1726th Ave SE
1727th Ave SE
1728th Ave SE
1729th Ave SE
1730th Ave SE
1731st Ave SE
1732nd Ave SE
1733rd Ave SE
1734th Ave SE
1735th Ave SE
1736th Ave SE
1737th Ave SE
1738th Ave SE
1739th Ave SE
1740th Ave SE
1741st Ave SE
1742nd Ave SE
1743rd Ave SE
1744th Ave SE
1745th Ave SE
1746th Ave SE
1747th Ave SE
1748th Ave SE
1749th Ave SE
1750th Ave SE
1751st Ave SE
1752nd Ave SE
1753rd Ave SE
1754th Ave SE
1755th Ave SE
1756th Ave SE
1757th Ave SE
1758th Ave SE
1759th Ave SE
1760th Ave SE
1761st Ave SE
1762nd Ave SE
1763rd Ave SE
1764th Ave SE
1765th Ave SE
1766th Ave SE
1767th Ave SE
1768th Ave SE
1769th Ave SE
1770th Ave SE
1771st Ave SE
1772nd Ave SE
1773rd Ave SE
1774th Ave SE
1775th Ave SE
1776th Ave SE
1777th Ave SE
1778th Ave SE
1779th Ave SE
1780th Ave SE
1781st Ave SE
1782nd Ave SE
1783rd Ave SE
1784th Ave SE
1785th Ave SE
1786th Ave SE
1787th Ave SE
1788th Ave SE
1789th Ave SE
1790th Ave SE
1791st Ave SE
1792nd Ave SE
1793rd Ave SE
1794th Ave SE
1795th Ave SE
1796th Ave SE
1797th Ave SE
1798th Ave SE
1799th Ave SE
1800th Ave SE
1801st Ave SE
1802nd Ave SE
1803rd Ave SE
1804th Ave SE
1805th Ave SE
1806th Ave SE
1807th Ave SE
1808th Ave SE
1809th Ave SE
1810th Ave SE
1811th Ave SE
1812th Ave SE
1813th Ave SE
1814th Ave SE
1815th Ave SE
1816th Ave SE
1817th Ave SE
1818th Ave SE
1819th Ave SE
1820th Ave SE
1821st Ave SE
1822nd Ave SE
1823rd Ave SE
1824th Ave SE
1825th Ave SE
1826th Ave SE
1827th Ave SE
1828th Ave SE
1829th Ave SE
1830th Ave SE
1831st Ave SE
1832nd Ave SE
1833rd Ave SE
1834th Ave SE
1835th Ave SE
1836th Ave SE
1837th Ave SE
1838th Ave SE
1839th Ave SE
1840th Ave SE
1841st Ave SE
1842nd Ave SE
1843rd Ave SE
1844th Ave SE
1845th Ave SE
1846th Ave SE
1847th Ave SE
1848th Ave SE
1849th Ave SE
1850th Ave SE
1851st Ave SE
1852nd Ave SE
1853rd Ave SE
1854th Ave SE
1855th Ave SE
1856th Ave SE
1857th Ave SE
1858th Ave SE
1859th Ave SE
1860th Ave SE
1861st Ave SE
1862nd Ave SE
1863rd Ave SE
1864th Ave SE
1865th Ave SE
1866th Ave SE
1867th Ave SE
1868th Ave SE
1869th Ave SE
1870th Ave SE
1871st Ave SE
1872nd Ave SE
1873rd Ave SE
1874th Ave SE
1875th Ave SE
1876th Ave SE
1877th Ave SE
1878th Ave SE
1879th Ave SE
1880th Ave SE
1881st Ave SE
1882nd Ave SE
1883rd Ave SE
1884th Ave SE
1885th Ave SE
1886th Ave SE
1887th Ave SE
1888th Ave SE
1889th Ave SE
1890th Ave SE
1891st Ave SE
1892nd Ave SE
1893rd Ave SE
1894th Ave SE
1895th Ave SE
1896th Ave SE
1897th Ave SE
1898th Ave SE
1899th Ave SE
1900th Ave SE
1901st Ave SE
1902nd Ave SE
1903rd Ave SE
1904th Ave SE
1905th Ave SE
1906th Ave SE
1907th Ave SE
1908th Ave SE
1909th Ave SE
1910th Ave SE
1911th Ave SE
1912th Ave SE
1913th Ave SE
1914th Ave SE
1915th Ave SE
1916th Ave SE
1917th Ave SE
1918th Ave SE
1919th Ave SE
1920th Ave SE
1921st Ave SE
1922nd Ave SE
1923rd Ave SE
1924th Ave SE
1925th Ave SE
1926th Ave SE
1927th Ave SE
1928th Ave SE
1929th Ave SE
1930th Ave SE
1931st Ave SE
1932nd Ave SE
1933rd Ave SE
1934th Ave SE
1935th

GOVERNMENTAL UNIT REFERENCE MAP (2020): Ransom County, ND

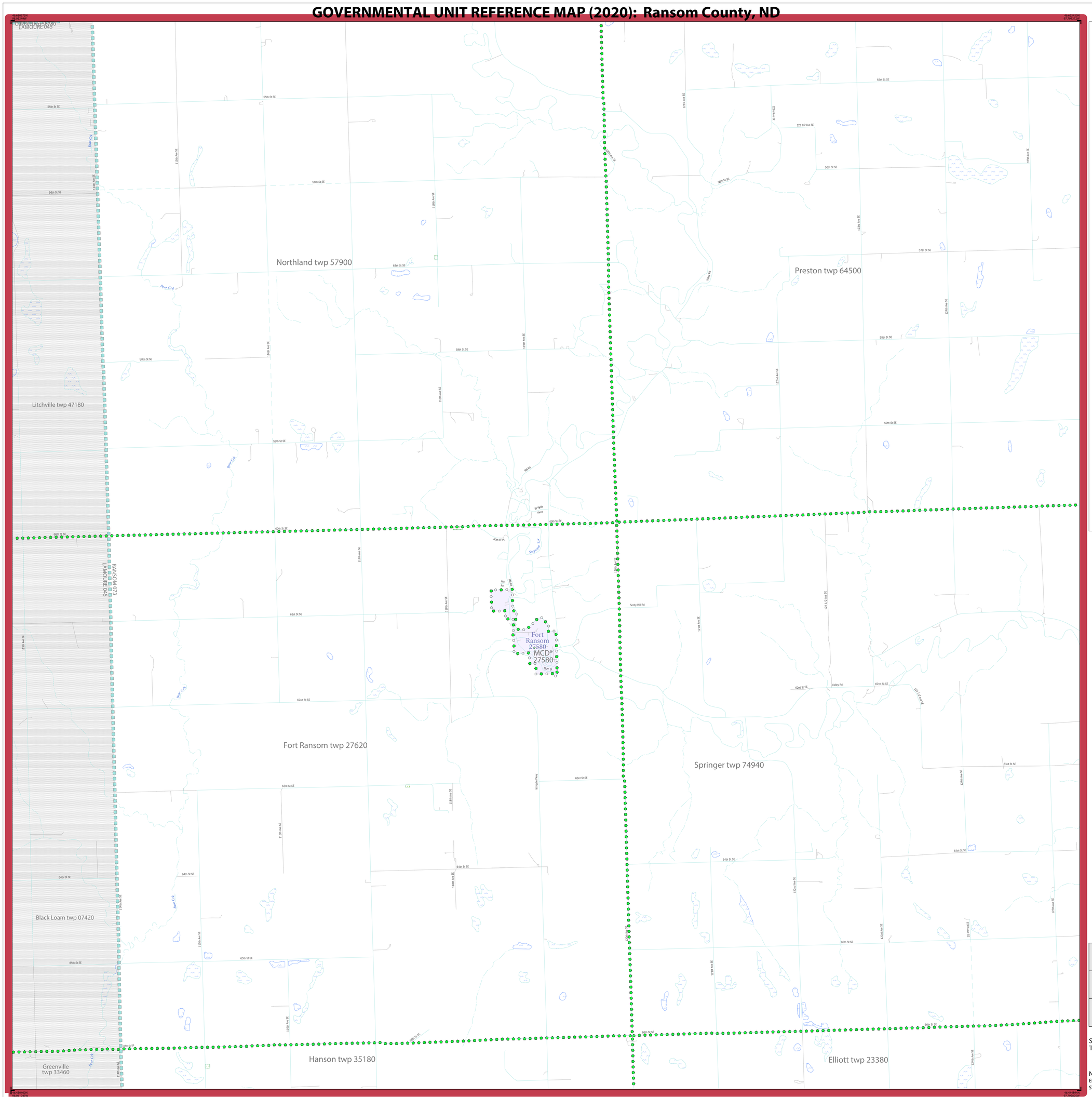

All legal boundaries and names are as reported through the 2020 Boundary and Annexation Survey (BAS) and Boundary Validation Program (BVP). The boundaries shown on this map are for Census Bureau statistical data collection and tabulation purposes only; their depiction and designation for statistical purposes does not constitute a determination of jurisdictional authority or rights of ownership or entitlement.

Data Source: U.S. Census Bureau's MAF/TIGER database (TAB20), November 2020
Created by Geography Division: December 09, 2020

U.S. DEPARTMENT OF COMMERCE U.S. Census Bureau

Projection: Albers Equal Area Conic
Datum: NAD 83
Spheroid: GRS 80
1st Standard Parallel: 46 26 45
2nd Standard Parallel: 48 29 20
Central Meridian: -100 18 04
Latitude of Projection's Origin: 45 56 06
False Easting: 0
False Northing: 0

0 0.8 1.6 2.4 3.2 4 Kilometers
0 0.5 1 1.5 2 2.5 Miles
The plotted map scale is 1:27,500

N W E S

Boundary and Annexation Survey (BAS) ID: 23807300000
BAS Submission Deadline: March 1, 2021

PDF versions of the BAS maps are available at:
www.census.gov/programs-surveys/bas/geographies.html

For more information, or to request additional maps, please email geo.bas@census.gov, call 1-800-972-5651, or visit www.census.gov/programs-surveys/bas.html.

LEGEND

SYMBOL DESCRIPTION	SYMBOL	LABEL STYLE
Federal American Indian Reservation		L'ANSE RESERVATION (TA 1880)
Off-Reservation Trust Land		T1880
American Indian Tribal Subdivision		SHONTO (620)
Alaska Native Regional Corporation (ANRC)		NANA ANRC 52120
State (or statistically equivalent entity)		NEW YORK 36
County (or statistically equivalent entity)		ERIE 029
Minor Civil Division (MCD)[1]		Lee town 41460
Census County Division (CCD)[2]		Jemez CCD 91650
Consolidated City		MILFORD 47500
Incorporated Place[3]		Davis 18100
Census Designated Place (CDP)[2]		Cochiti 16560

DESCRIPTION	SYMBOL	DESCRIPTION	SYMBOL
Interstate	5	Water Body	Pleasant Lake
U.S. Highway	2	Swamp or Marsh	Okefenokee Swamp
State Highway	4	Glacier	Bering Glacier
Other Road	Marsh Ln	Airport, Airfield, or Helicopter Landing Pad	Dönärd Airfield
Cul-de-sac		College or University	Coll/Univ
Circle		Military	Fort Belvoir
Geographic Offset or Corridor		Prison or Juvenile Detention Center	P/JDC
4WD Trail, Stairway, Alley, Walkway, or Ferry		Cemetery	Powell Cmtry
Railroad	Southern RR	Golf Course	Pinehurst Gl/Crs
Pipeline or Power Line		National Park or Forest	Yosemite NP
Ridge or Fence		Other Park	St Francis Park
Property Line or Nonvisible Boundary		Outside Subject Area	
Perennial Stream	Tumbling Cr	Inset Area	A1
Intermittent Stream	Piney Cr		
Mountain Peak or Hill	Mt. Baker		

Where state, county, and/or MCD/CCD boundaries coincide, the map shows the boundary symbol for only the highest-ranking of these boundaries. Where American Indian reservation and American Indian tribal subdivision boundaries coincide, the map shows only the American Indian reservation boundaries.

Entity names are followed by either their FIPS code or census code; parentheses indicate a census code.

1 'MCD^' indicates a false MCD. These are for Census Bureau use only.

2 The CCD and CDP boundaries represent statistical entities only and are not updated through the BAS.

3 Incorporated place name color corresponds to the incorporated place fill color.

Due to space limitations, some road names, along with other feature and geography names on the map, may not be shown.

The Census Bureau stores primary and alternate road names, but only primary road names are used to label the roads on these maps.

Key to Adjacent Sheets

	1	2
	4	5
	7	8

Sheet Location within Entity

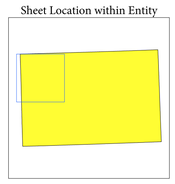

Sheet 4 of 10 PARENT sheets
Total Sheets: 14 (Index 1; Parent 10; Inset 3)

NAME: Ransom County (073)
ENTITY TYPE: County or statistically equivalent entity
ST: North Dakota (38)

INDEX OR PARENT SHEET #: 004
INSET SHEET #: 000000

2020 COUNTY REF MAP (PARENT)

5340238073000000004000000

United States Census Bureau

GOVERNMENTAL UNIT REFERENCE MAP (2020): Ransom County, ND

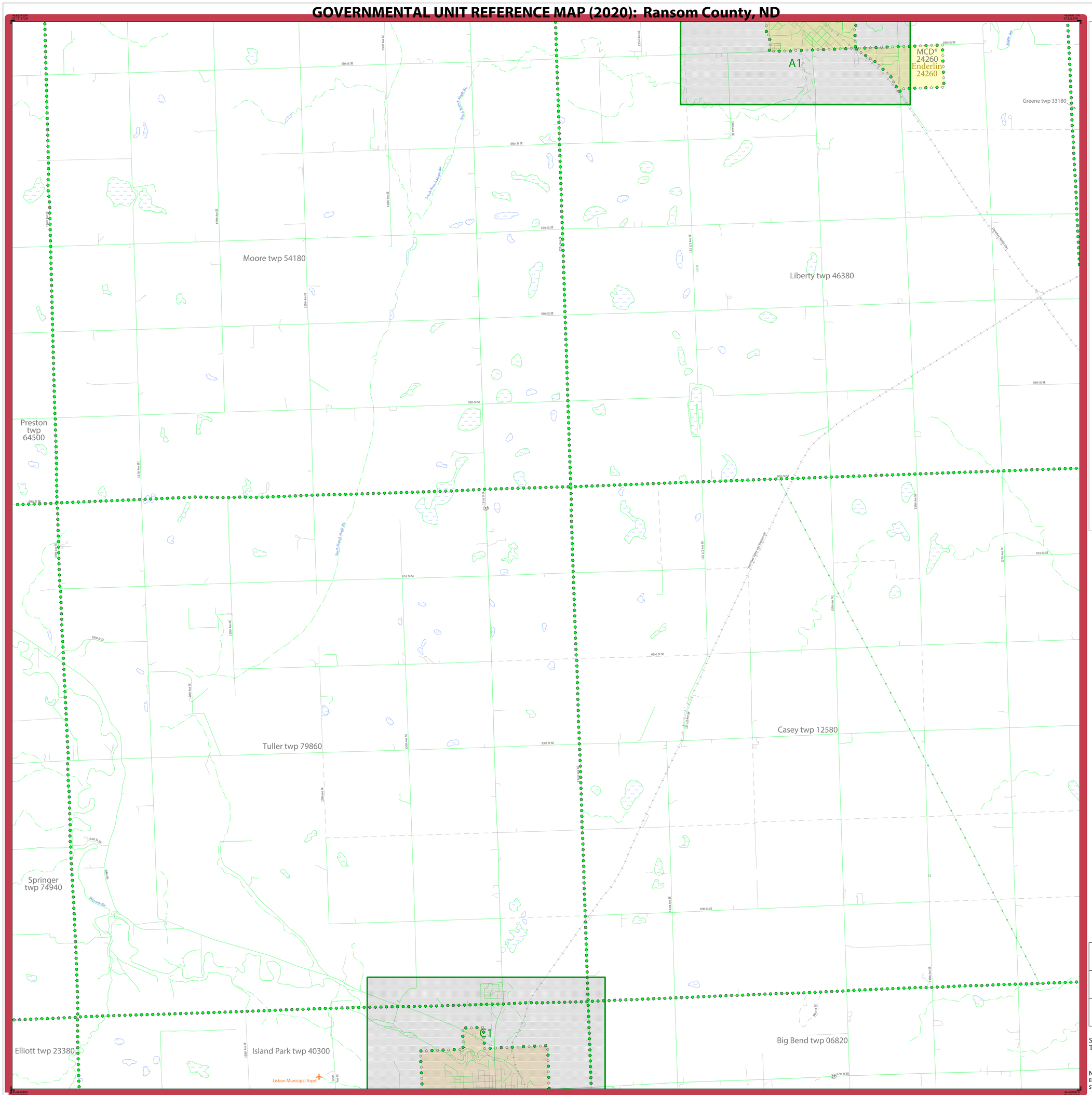

LEGEND

SYMBOL DESCRIPTION	SYMBOL	LABEL STYLE
Federal American Indian Reservation		L'ANSE RESERVATION (TA 1880)
Off-Reservation Trust Land		T1880
American Indian Tribal Subdivision		SHONTO (620)
Alaska Native Regional Corporation (ANRC)		*NANA ANRC 52120*
State (or statistically equivalent entity)		NEW YORK 36
County (or statistically equivalent entity)		ERIE 029
Minor Civil Division (MCD)[1]		Lee town 41460
Census County Division (CCD)[2]		*Jemez CCD 91650*
Consolidated City		MILFORD 47500
Incorporated Place[3]		Davis 18100
Census Designated Place (CDP)[2]		*Cochiti 16560*

DESCRIPTION	SYMBOL	DESCRIPTION	SYMBOL
Interstate	5	Water Body	*Pleasant Lake*
U.S. Highway	2	Swamp or Marsh	*Okefenokee Swamp*
State Highway	4	Glacier	*Bering Glacier*
Other Road	Marsh Ln	Airport, Airfield, or Helicopter Landing Pad	Dönärd Airfield
Cul-de-sac		College or University	Coll/Univ
Circle		Military	Fort Belvoir
Geographic Offset or Corridor		Prison or Juvenile Detention Center	P/JDC
4WD Trail, Stairway, Alley, Walkway, or Ferry		Cemetery	Powell Cmtry
Railroad	Southern RR	Golf Course	Pinehurst GlfCrs
Pipeline or Power Line		National Park or Forest	Yosemite NP
Ridge or Fence		Other Park	St Francis Park
Property Line or Nonvisible Boundary		Outside Subject Area	
Perennial Stream	*Tumbling Cr*	Inset Area	A1
Intermittent Stream	*Piney Cr*		
Mountain Peak or Hill	*Mt. Baker*		

Where state, county, and/or MCD/CCD boundaries coincide, the map shows the boundary symbol for only the highest-ranking of these boundaries. Where American Indian reservation and American Indian tribal subdivision boundaries coincide, the map shows only the American Indian reservation boundaries.

Entity names are followed by either their FIPS code or census code; parentheses indicate a census code.

1 'MCD*' indicates a false MCD. These are for Census Bureau use only.

2 The CCD and CDP boundaries represent statistical entities only and are not updated through the BAS.

3 Incorporated place name color corresponds to the incorporated place fill color.

Due to space limitations, some road names, along with other feature and geography names on the map, may not be shown.

The Census Bureau stores primary and alternate road names, but only primary road names are used to label the roads on these maps.

Key to Adjacent Sheets

1	2	3
4	5	6
7	8	9

Sheet Location within Entity

Sheet 5 of 10 PARENT sheets
Total Sheets: 14 (Index 1; Parent 10; Inset 3)

NAME: Ransom County (073)
ENTITY TYPE: County or statistically equivalent entity
ST: North Dakota (38)

INDEX OR PARENT SHEET #: 005
INSET SHEET #: 000000

2020 COUNTY REF MAP (PARENT)

5340238073000000005000000

All legal boundaries and names are as reported through the 2020 Boundary and Annexation Survey (BAS) and Boundary Validation Program (BVP). The boundaries shown on this map are for Census Bureau statistical data collection and tabulation purposes only; their depiction and designation for statistical purposes does not constitute a determination of jurisdictional authority or rights of ownership or entitlement.

Data Source: U.S. Census Bureau's MAF/TIGER database (TAB20), November 2020
Created by Geography Division: December 09, 2020

U.S. DEPARTMENT OF COMMERCE U.S. Census Bureau

Projection: Albers Equal Area Conic
Datum: NAD 83
Spheroid: GRS 80
1st Standard Parallel: 46 26 45
2nd Standard Parallel: 48 29 20
Central Meridian: -100 18 04
Latitude of Projection's Origin: 45 56 06
False Easting: 0
False Northing: 0

0 0.8 1.6 2.4 3.2 4 Kilometers
0 0.5 1 1.5 2 2.5 Miles
The plotted map scale is 1:27,500

N W E S

Boundary and Annexation Survey (BAS) ID: 23807300000
BAS Submission Deadline: March 1, 2021

PDF versions of the BAS maps are available at:
www.census.gov/programs-surveys/bas/geographies.html

For more information, or to request additional maps, please email geo.bas@census.gov, call 1-800-972-5651, or visit www.census.gov/programs-surveys/bas.html.

United States Census Bureau

GOVERNMENTAL UNIT REFERENCE MAP (2020): Ransom County, ND

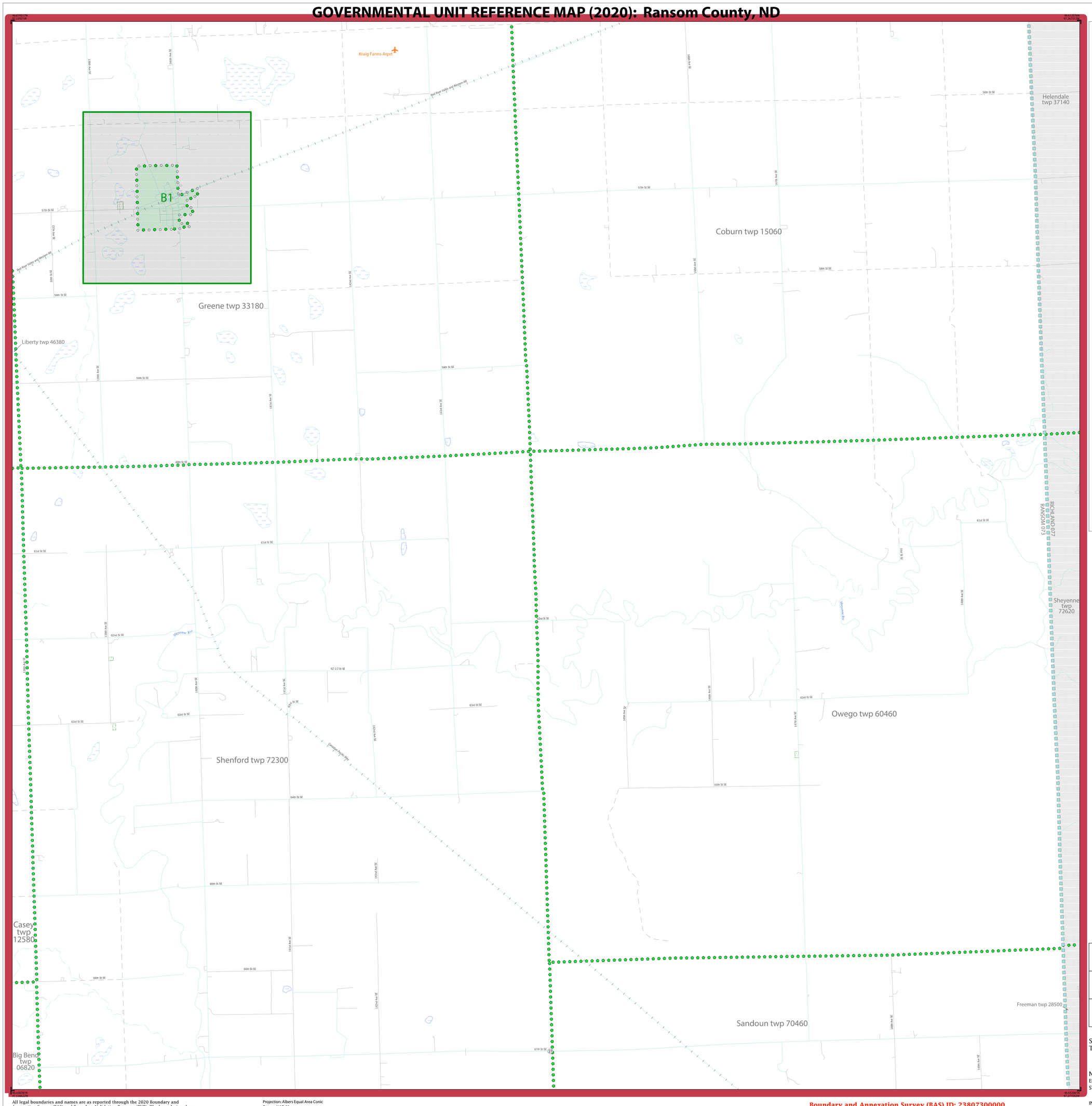

LEGEND

SYMBOL DESCRIPTION	SYMBOL	LABEL STYLE
Federal American Indian Reservation		L'ANSE RESERVATION (TA 1880)
Off-Reservation Trust Land		T1880
American Indian Tribal Subdivision		SHONTO (620)
Alaska Native Regional Corporation (ANRC)		*NANA ANRC 52120*
State (or statistically equivalent entity)		NEW YORK 36
County (or statistically equivalent entity)		ERIE 029
Minor Civil Division (MCD)[1]		Lee town 41460
Census County Division (CCD)[2]		*Jemez CCD 91650*
Consolidated City		MILFORD 47500
Incorporated Place[3]		Davis 18100
Census Designated Place (CDP)[2]		*Cochiti 16560*

DESCRIPTION	SYMBOL	DESCRIPTION	SYMBOL
Interstate	5	Water Body	*Pleasant Lake*
U.S. Highway	2	Swamp or Marsh	*Okefenokee Swamp*
State Highway	4	Glacier	*Bering Glacier*
Other Road	Marsh Ln	Airport, Airfield, or Helicopter Landing Pad	Donald Airport
Cul-de-sac		College or University	Coll/Univ
Circle		Military	Fort Belvoir
Geographic Offset or Corridor		Prison or Juvenile Detention Center	P/JDC
4WD Trail, Stairway, Alley, Walkway, or Ferry		Cemetery	Powell Cmtry
Railroad	Southern RR	Golf Course	Pinehurst Gl/Crs
Pipeline or Power Line		National Park or Forest	Yosemite NP
Ridge or Fence		Other Park	St Francis Park
Property Line or Nonvisible Boundary		Outside Subject Area	
Perennial Stream	*Tumbling Cr*	Inset Area	A1
Intermittent Stream	*Piney Cr*		
Mountain Peak or Hill	*Mt. Baker*		

Where state, county, and/or MCD/CCD boundaries coincide, the map shows the boundary symbol for only the highest-ranking of these boundaries. Where American Indian reservation and American Indian tribal subdivision boundaries coincide, the map shows only the American Indian reservation boundaries.

Entity names are followed by either their FIPS code or census code; parentheses indicate a census code.

1 'MCD*' indicates a false MCD. These are for Census Bureau use only.

2 The CCD and CDP boundaries represent statistical entities only and are not updated through the BAS.

3 Incorporated place name color corresponds to the incorporated place fill color.

Due to space limitations, some road names, along with other feature and geography names on the map, may not be shown.

The Census Bureau stores primary and alternate road names, but only primary road names are used to label the roads on these maps.

Key to Adjacent Sheets

2	3	
5	6	
8	9	10

Sheet Location within Entity

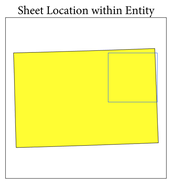

Sheet 6 of 10 PARENT sheets
Total Sheets: 14 (Index 1; Parent 10; Inset 3)

NAME: Ransom County (073)
ENTITY TYPE: County or statistically equivalent entity
ST: North Dakota (38)

INDEX OR PARENT SHEET #: 006
INSET SHEET #: 000000

2020 COUNTY REF MAP (PARENT)

5340238073000000006000000

All legal boundaries and names are as reported through the 2020 Boundary and Annexation Survey (BAS) and Boundary Validation Program (BVP). The boundaries shown on this map are for Census Bureau statistical data collection and tabulation purposes only; their depiction and designation for statistical purposes does not constitute a determination of jurisdictional authority or rights of ownership or entitlement.

Data Source: U.S. Census Bureau's MAF/TIGER database (TAB20), November 2020
Created by Geography Division: December 09, 2020

U.S. DEPARTMENT OF COMMERCE U.S. Census Bureau

Projection: Albers Equal Area Conic
Datum: NAD 83
Spheroid: GRS 80
1st Standard Parallel: 46 26 45
2nd Standard Parallel: 48 29 20
Central Meridian: -100 18 04
Latitude of Projection's Origin: 45 56 06
False Easting: 0
False Northing: 0

0 0.8 1.6 2.4 3.2 4 Kilometers
0 0.5 1 1.5 2 2.5 Miles
The plotted map scale is 1:27,500

N W E S

Boundary and Annexation Survey (BAS) ID: 23807300000
BAS Submission Deadline: March 1, 2021

PDF versions of the BAS maps are available at:
www.census.gov/programs-surveys/bas/geographies.html

For more information, or to request additional maps, please email geo.bas@census.gov, call 1-800-972-5651, or visit www.census.gov/programs-surveys/bas.html.

United States Census Bureau

GOVERNMENTAL UNIT REFERENCE MAP (2020): Ransom County, ND

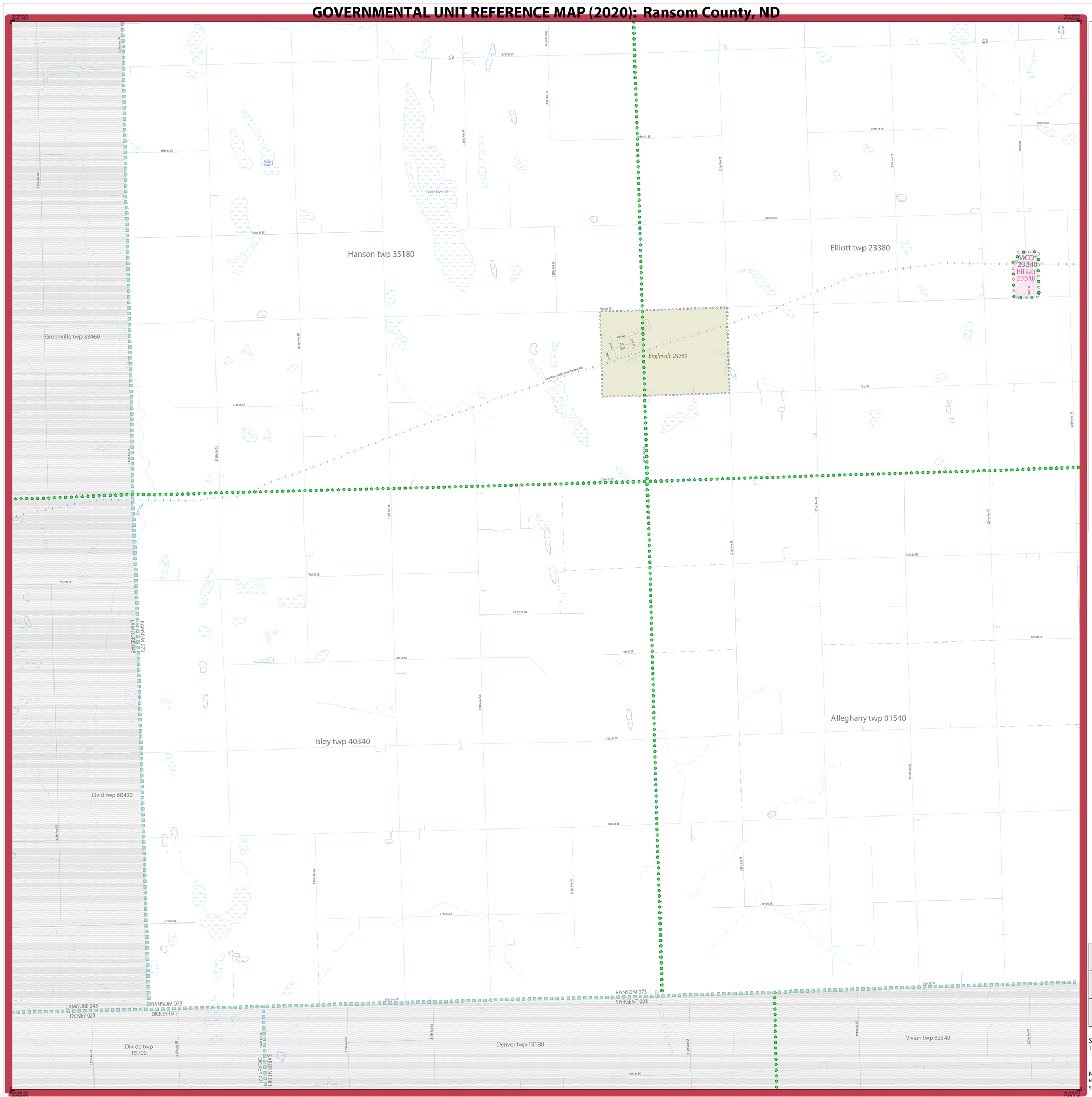

LEGEND

SYMBOL DESCRIPTION	SYMBOL	LABEL STYLE
Federal American Indian Reservation		L'ANSE RESERVATION (TA 1880)
Off-Reservation Trust Land		T1880
American Indian Tribal Subdivision		SHONTO (620)
Alaska Native Regional Corporation (ANRC)		*NANA ANRC 52120*
State (or statistically equivalent entity)		NEW YORK 36
County (or statistically equivalent entity)		ERIE 029
Minor Civil Division (MCD)[1]		Lee town 41460
Census County Division (CCD)[2]		*Jemez CCD 91650*
Consolidated City		MILFORD 47500
Incorporated Place[3]		Davis 18100
Census Designated Place (CDP)[2]		*Cochiti 16560*

DESCRIPTION	SYMBOL	DESCRIPTION	SYMBOL
Interstate	5	Water Body	*Pleasant Lake*
U.S. Highway	2	Swamp or Marsh	*Okefenokee Swamp*
State Highway	4	Glacier	*Bering Glacier*
Other Road	Marsh Ln	Airport, Airfield, or Helicopter Landing Pad	Dönärd Airfoyh
Cul-de-sac		College or University	Coll/Univ
Circle		Military	Fort Belvoir
Geographic Offset or Corridor		Prison or Juvenile Detention Center	P/JDC
4WD Trail, Stairway, Alley, Walkway, or Ferry		Cemetery	Powell Cmtry
Railroad	Southern RR	Golf Course	Pinehurst GlfCrs
Pipeline or Power Line		National Park or Forest	Yosemite NP
Ridge or Fence		Other Park	St Francis Park
Property Line or Nonvisible Boundary		Outside Subject Area	
Perennial Stream	*Tumbling Cr*	Inset Area	A1
Intermittent Stream	*Piney Cr*		
Mountain Peak or Hill	*Mt. Baker*		

Where state, county, and/or MCD/CCD boundaries coincide, the map shows the boundary symbol for only the highest-ranking of these boundaries. Where American Indian reservation and American Indian tribal subdivision boundaries coincide, the map shows only the American Indian reservation boundaries.

Entity names are followed by either their FIPS code or census code; parentheses indicate a census code.

1 'MCD*' indicates a false MCD. These are for Census Bureau use only.

2 The CCD and CDP boundaries represent statistical entities only and are not updated through the BAS.

3 Incorporated place name color corresponds to the incorporated place fill color.

Due to space limitations, some road names, along with other feature and geography names on the map, may not be shown.

The Census Bureau stores primary and alternate road names, but only primary road names are used to label the roads on these maps.

Key to Adjacent Sheets

	4	5
	7	8

Sheet Location within Entity

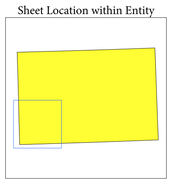

Sheet 7 of 10 PARENT sheets
Total Sheets: 14 (Index 1; Parent 10; Inset 3)

NAME: Ransom County (073)
ENTITY TYPE: County or statistically equivalent entity
ST: North Dakota (38)

INDEX OR PARENT SHEET #: 007
INSET SHEET #: 000000

2020 COUNTY REF MAP (PARENT)

5340238073000000007000000

All legal boundaries and names are as reported through the 2020 Boundary and Annexation Survey (BAS) and Boundary Validation Program (BVP). The boundaries shown on this map are for Census Bureau statistical data collection and tabulation purposes only; their depiction and designation for statistical purposes does not constitute a determination of jurisdictional authority or rights of ownership or entitlement.

Data Source: U.S. Census Bureau's MAF/TIGER database (TAB20), November 2020
Created by Geography Division: December 09, 2020

U.S. DEPARTMENT OF COMMERCE U.S. Census Bureau

Projection: Albers Equal Area Conic
Datum: NAD 83
Spheroid: GRS 80
1st Standard Parallel: 46 26 45
2nd Standard Parallel: 48 29 20
Central Meridian: -100 18 04
Latitude of Projection's Origin: 45 56 06
False Easting: 0
False Northing: 0

0 0.8 1.6 2.4 3.2 4 Kilometers
0 0.5 1 1.5 2 2.5 Miles
The plotted map scale is 1:27,500

N W E S

Boundary and Annexation Survey (BAS) ID: 23807300000
BAS Submission Deadline: March 1, 2021

PDF versions of the BAS maps are available at:
www.census.gov/programs-surveys/bas/geographies.html

For more information, or to request additional maps, please email geo.bas@census.gov, call 1-800-972-5651, or visit www.census.gov/programs-surveys/bas.html.

United States Census Bureau

GOVERNMENTAL UNIT REFERENCE MAP (2020): Ransom County, ND

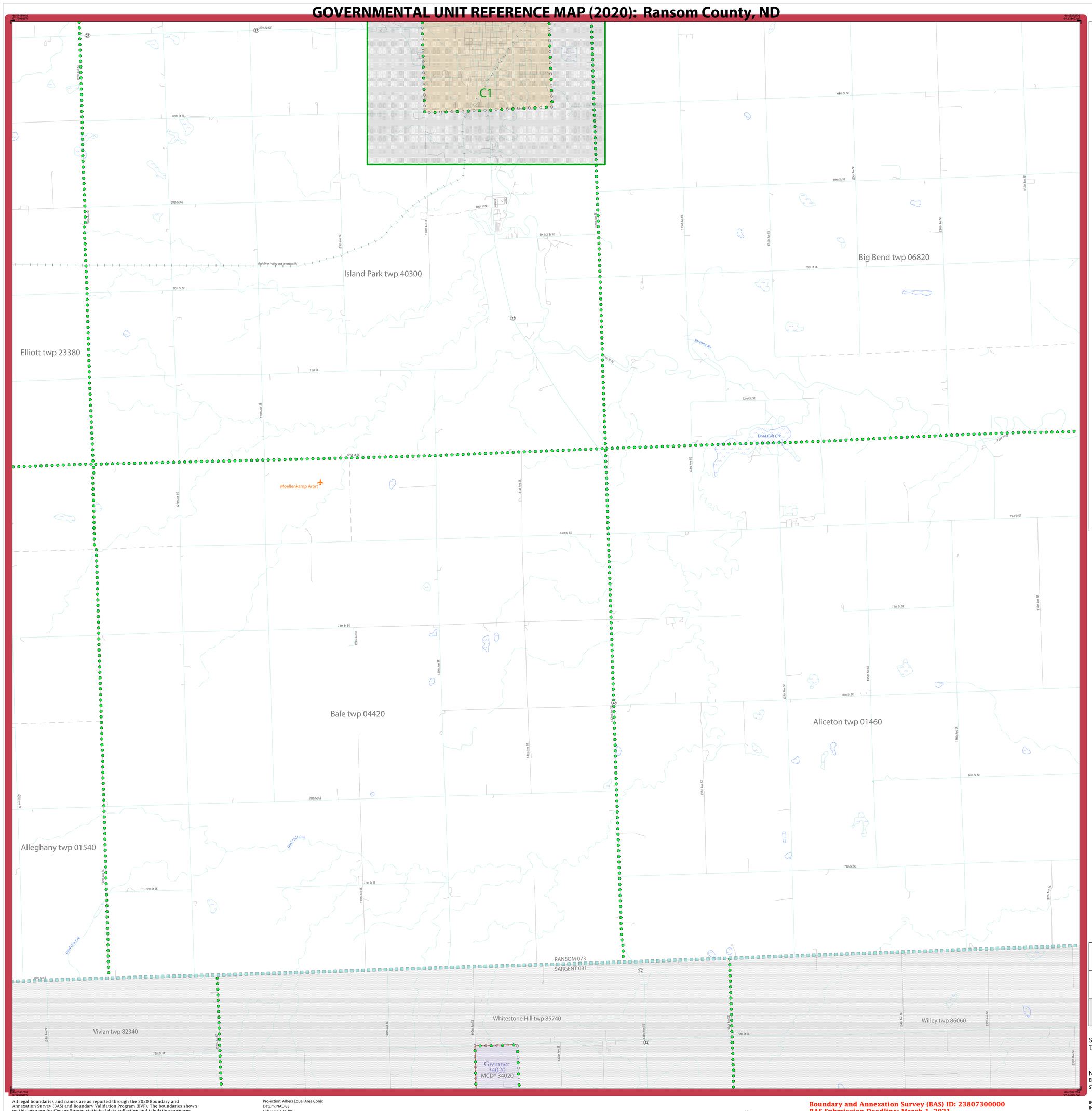

LEGEND

SYMBOL DESCRIPTION	SYMBOL	LABEL STYLE
Federal American Indian Reservation		L'ANSE RESERVATION (TA 1880)
Off-Reservation Trust Land		T1880
American Indian Tribal Subdivision		SHONTO (620)
Alaska Native Regional Corporation (ANRC)		*NANA ANRC 52120*
State (or statistically equivalent entity)		NEW YORK 36
County (or statistically equivalent entity)		ERIE 029
Minor Civil Division (MCD)[1]		Lee town 41460
Census County Division (CCD)[2]		*Jemez CCD 91650*
Consolidated City		MILFORD 47500
Incorporated Place[3]		Davis 18100
Census Designated Place (CDP)[2]		*Cochiti 16560*

DESCRIPTION	SYMBOL	DESCRIPTION	SYMBOL
Interstate	5	Water Body	*Pleasant Lake*
U.S. Highway	2	Swamp or Marsh	*Okefenokee Swamp*
State Highway	4	Glacier	*Bering Glacier*
Other Road	Marsh Ln	Airport, Airfield, or Helicopter Landing Pad	O'Donnard Airport
Cul-de-sac		College or University	Coll/Univ
Circle		Military	Fort Belvoir
Geographic Offset or Corridor		Prison or Juvenile Detention Center	P/JDC
4WD Trail, Stairway, Alley, Walkway, or Ferry		Cemetery	Powell Cmtry
Railroad	Southern RR	Golf Course	Pinehurst GlfCrs
Pipeline or Power Line		National Park or Forest	Yosemite NP
Ridge or Fence		Other Park	St Francis Park
Property Line or Nonvisible Boundary		Outside Subject Area	
Perennial Stream	*Tumbling Cr*	Inset Area	A1
Intermittent Stream	*Piney Cr*		
Mountain Peak or Hill	*Mt. Baker*		

Where state, county, and/or MCD/CCD boundaries coincide, the map shows the boundary symbol for only the highest-ranking of these boundaries. Where American Indian reservation and American Indian tribal subdivision boundaries coincide, the map shows only the American Indian reservation boundaries.

Entity names are followed by either their FIPS code or census code; parentheses indicate a census code.

1 'MCD*' indicates a false MCD. These are for Census Bureau use only.

2 The CCD and CDP boundaries represent statistical entities only and are not updated through the BAS.

3 Incorporated place name color corresponds to the incorporated place fill color.

Due to space limitations, some road names, along with other feature and geography names on the map, may not be shown.

The Census Bureau stores primary and alternate road names, but only primary road names are used to label the roads on these maps.

Key to Adjacent Sheets

4	5	6
7	8	9

Sheet Location within Entity

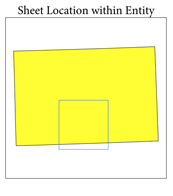

Sheet 8 of 10 PARENT sheets
Total Sheets: 14 (Index 1; Parent 10; Inset 3)

NAME: Ransom County (073)
ENTITY TYPE: County or statistically equivalent entity
ST: North Dakota (38)

INDEX OR PARENT SHEET #: 008
INSET SHEET #: 000000

2020 COUNTY REF MAP (PARENT)

5340238073000000008000000

All legal boundaries and names are as reported through the 2020 Boundary and Annexation Survey (BAS) and Boundary Validation Program (BVP). The boundaries shown on this map are for Census Bureau statistical data collection and tabulation purposes only; their depiction and designation for statistical purposes does not constitute a determination of jurisdictional authority or rights of ownership or entitlement.

Data Source: U.S. Census Bureau's MAF/TIGER database (TAB20), November 2020
Created by Geography Division: December 09, 2020

U.S. DEPARTMENT OF COMMERCE U.S. Census Bureau

Projection: Albers Equal Area Conic
Datum: NAD 83
Spheroid: GRS 80
1st Standard Parallel: 46 26 45
2nd Standard Parallel: 48 29 20
Central Meridian: -100 18 04
Latitude of Projection's Origin: 45 56 06
False Easting: 0
False Northing: 0

0 0.8 1.6 2.4 3.2 4 Kilometers
0 0.5 1 1.5 2 2.5 Miles
The plotted map scale is 1:27,500

N W E S

Boundary and Annexation Survey (BAS) ID: 23807300000
BAS Submission Deadline: March 1, 2021

PDF versions of the BAS maps are available at: www.census.gov/programs-surveys/bas/geographies.html

For more information, or to request additional maps, please email geo.bas@census.gov, call 1-800-972-5651, or visit www.census.gov/programs-surveys/bas.html.

United States Census Bureau

GOVERNMENTAL UNIT REFERENCE MAP (2020): Ransom County, ND

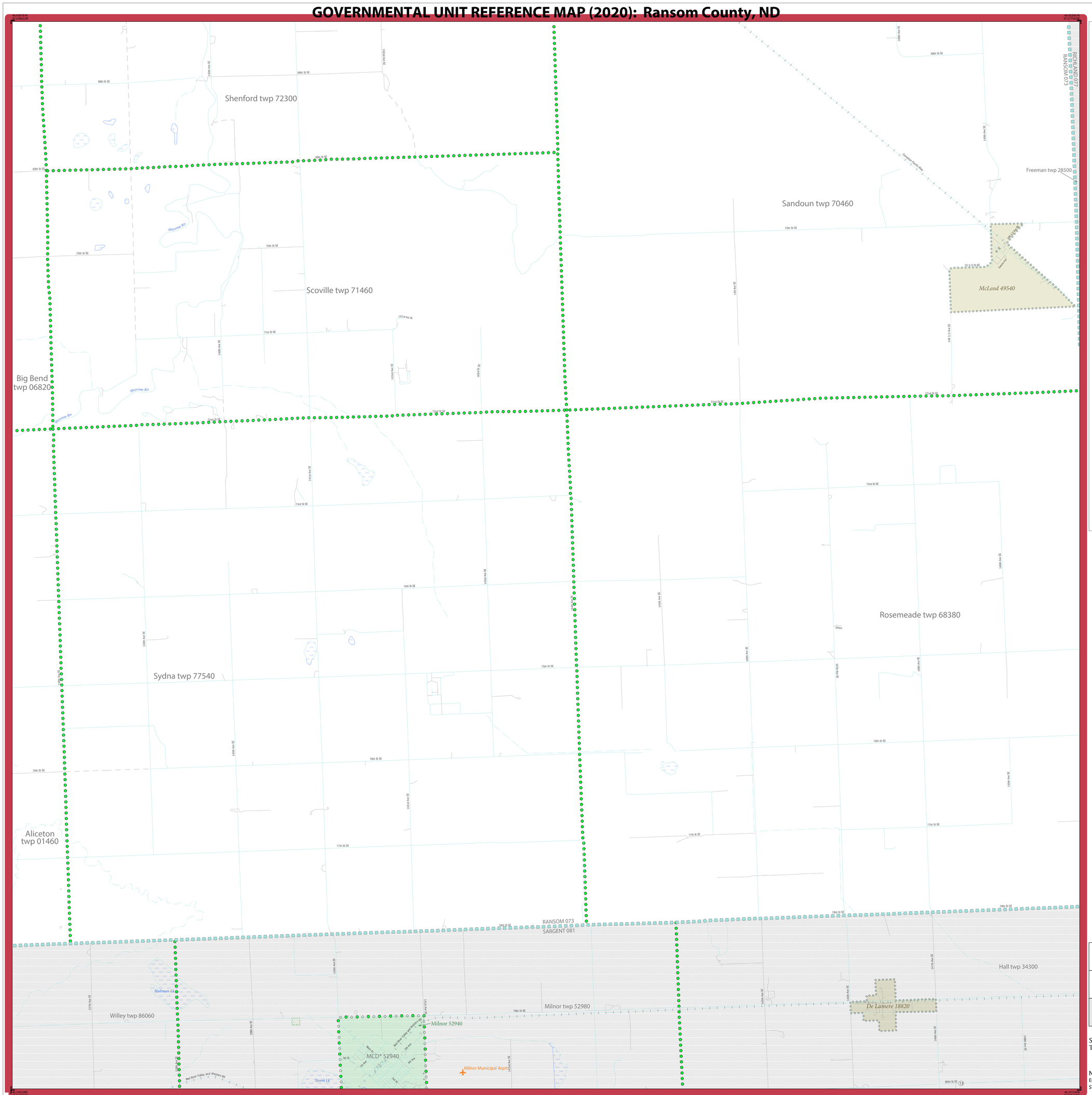

LEGEND

SYMBOL DESCRIPTION	SYMBOL	LABEL STYLE
Federal American Indian Reservation		L'ANSE RESERVATION (TA 1880)
Off-Reservation Trust Land		T1880
American Indian Tribal Subdivision		SHONTO (620)
Alaska Native Regional Corporation (ANRC)		*NANA ANRC 52120*
State (or statistically equivalent entity)		NEW YORK 36
County (or statistically equivalent entity)		ERIE 029
Minor Civil Division (MCD)[1]		Lee town 41460
Census County Division (CCD)[2]		*Jemez CCD 91650*
Consolidated City		MILFORD 47500
Incorporated Place[3]		Davis 18100
Census Designated Place (CDP)[2]		*Cochiti 16560*

DESCRIPTION	SYMBOL	DESCRIPTION	SYMBOL
Interstate		Water Body	*Pleasant Lake*
U.S. Highway		Swamp or Marsh	*Okefenokee Swamp*
State Highway		Glacier	*Bering Glacier*
Other Road	Marsh Ln	Airport, Airfield, or Helicopter Landing Pad	Dönärd Airfield
Cul-de-sac		College or University	Coll/Univ
Circle		Military	Fort Belvoir
Geographic Offset or Corridor		Prison or Juvenile Detention Center	P/JDC
4WD Trail, Stairway, Alley, Walkway, or Ferry		Cemetery	Powell Cmtry
Railroad	Southern RR	Golf Course	Pinehurst Gl/Crs
Pipeline or Power Line		National Park or Forest	Yosemite NP
Ridge or Fence		Other Park	St Francis Park
Property Line or Nonvisible Boundary		Outside Subject Area	
Perennial Stream	*Tumbling Cr*	Inset Area	A1
Intermittent Stream	*Piney Cr*		
Mountain Peak or Hill	*Mt. Baker*		

Where state, county, and/or MCD/CCD boundaries coincide, the map shows the boundary symbol for only the highest-ranking of these boundaries. Where American Indian reservation and American Indian tribal subdivision boundaries coincide, the map shows only the American Indian reservation boundaries.

Entity names are followed by either their FIPS code or census code; parentheses indicate a census code.

1 'MCD*' indicates a false MCD. These are for Census Bureau use only.

2 The CCD and CDP boundaries represent statistical entities only and are not updated through the BAS.

3 Incorporated place name color corresponds to the incorporated place fill color.

Due to space limitations, some road names, along with other feature and geography names on the map, may not be shown.

The Census Bureau stores primary and alternate road names, but only primary road names are used to label the roads on these maps.

Key to Adjacent Sheets

5	6	
8	9	10

Sheet Location within Entity

Sheet 9 of 10 PARENT sheets
Total Sheets: 14 (Index 1; Parent 10; Inset 3)

NAME: Ransom County (073)
ENTITY TYPE: County or statistically equivalent entity
ST: North Dakota (38)

INDEX OR PARENT SHEET #: 009
INSET SHEET #: 000000

2020 COUNTY REF MAP (PARENT)

5340238073000000009000000

All legal boundaries and names are as reported through the 2020 Boundary and Annexation Survey (BAS) and Boundary Validation Program (BVP). The boundaries shown on this map are for Census Bureau statistical data collection and tabulation purposes only; their depiction and designation for statistical purposes does not constitute a determination of jurisdictional authority or rights of ownership or entitlement.

Data Source: U.S. Census Bureau's MAF/TIGER database (TAB20), November 2020
Created by Geography Division: December 09, 2020

U.S. DEPARTMENT OF COMMERCE U.S. Census Bureau

Projection: Albers Equal Area Conic
Datum: NAD 83
Spheroid: GRS 80
1st Standard Parallel: 46 26 45
2nd Standard Parallel: 48 29 20
Central Meridian: -100 18 04
Latitude of Projection's Origin: 45 56 06
False Easting: 0
False Northing: 0

0 0.8 1.6 2.4 3.2 4 Kilometers
0 0.5 1 1.5 2 2.5 Miles
The plotted map scale is 1:27,500

N W E S

Boundary and Annexation Survey (BAS) ID: 23807300000
BAS Submission Deadline: March 1, 2021

PDF versions of the BAS maps are available at:
www.census.gov/programs-surveys/bas/geographies.html

For more information, or to request additional maps, please email geo.bas@census.gov, call 1-800-972-5651, or visit www.census.gov/programs-surveys/bas.html.

GOVERNMENTAL UNIT REFERENCE MAP (2020): Ransom County, ND

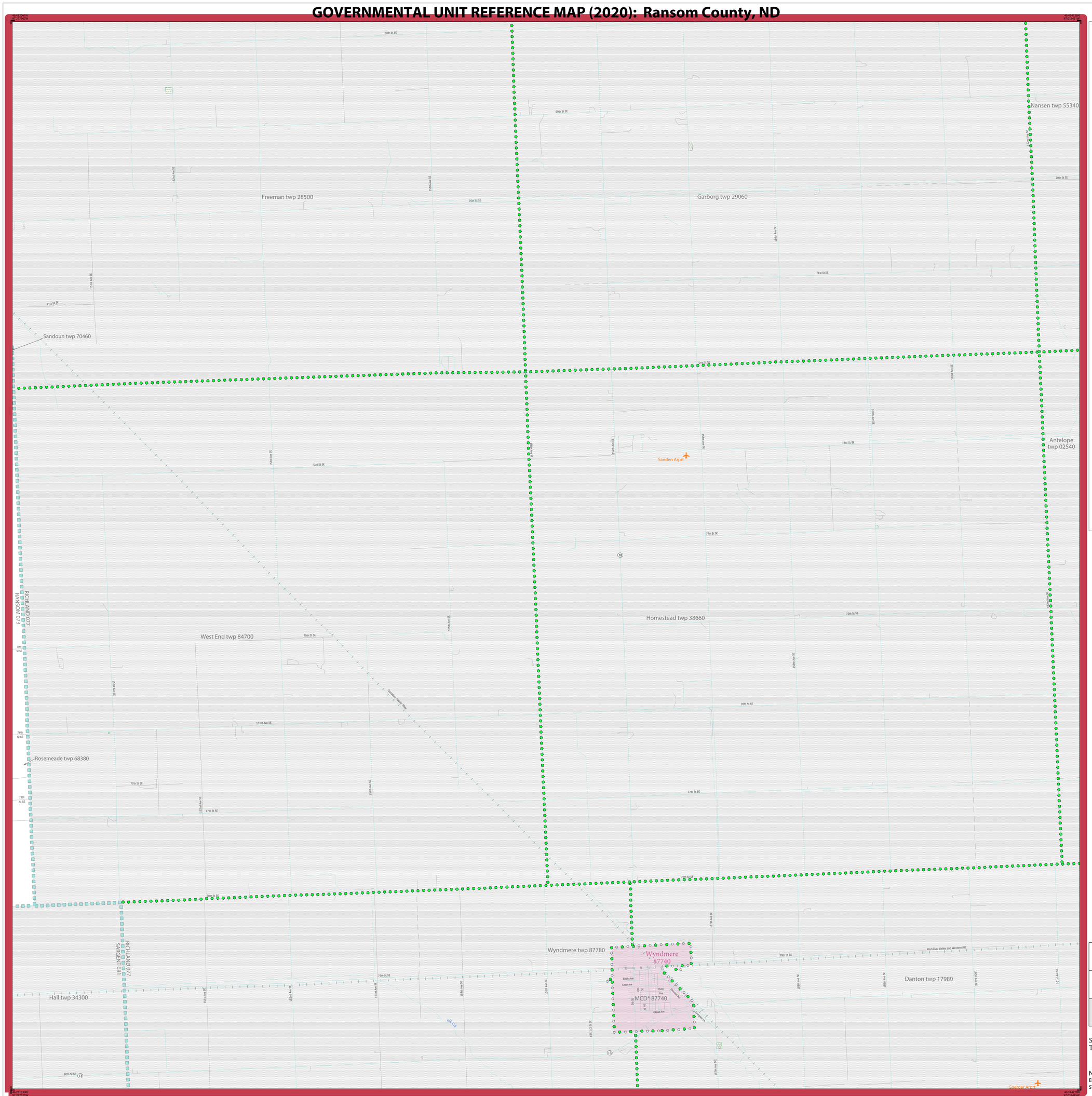

LEGEND

SYMBOL DESCRIPTION	SYMBOL	LABEL STYLE
Federal American Indian Reservation		L'ANSE RESERVATION (TA 1880)
Off-Reservation Trust Land		T1880
American Indian Tribal Subdivision		SHONTO (620)
Alaska Native Regional Corporation (ANRC)		*NANA ANRC 52120*
State (or statistically equivalent entity)		NEW YORK 36
County (or statistically equivalent entity)		ERIE 029
Minor Civil Division (MCD)[1]		Lee town 41460
Census County Division (CCD)[2]		*Jemez CCD 91650*
Consolidated City		MILFORD 47500
Incorporated Place[3]		Davis 18100
Census Designated Place (CDP)[2]		*Cochiti 16560*

DESCRIPTION	SYMBOL	DESCRIPTION	SYMBOL
Interstate	5	Water Body	*Pleasant Lake*
U.S. Highway	2	Swamp or Marsh	*Okerpokee Swamp*
State Highway	4	Glacier	*Bering Glacier*
Other Road	Marsh Ln	Airport, Airfield, or Helicopter Landing Pad	Tonnard Airport
Cul-de-sac		College or University	Coll/Univ
Circle		Military	Fort Belvoir
Geographic Offset or Corridor		Prison or Juvenile Detention Center	P/JDC
4WD Trail, Stairway, Alley, Walkway, or Ferry		Cemetery	Powell Cmtry
Railroad	Southern RR	Golf Course	Pinehurst GlfCrs
Pipeline or Power Line		National Park or Forest	Yosemite NP
Ridge or Fence		Other Park	St Francis Park
Property Line or Nonvisible Boundary		Outside Subject Area	
Perennial Stream	*Tumbling Cr*	Inset Area	A1
Intermittent Stream	*Piney Cr*		
Mountain Peak or Hill	*Mt. Boker*		

Where state, county, and/or MCD/CCD boundaries coincide, the map shows the boundary symbol for only the highest-ranking of these boundaries. Where American Indian reservation and American Indian tribal subdivision boundaries coincide, the map shows only the American Indian reservation boundaries.

Entity names are followed by either their FIPS code or census code; parentheses indicate a census code.

1 'MCD*' indicates a false MCD. These are for Census Bureau use only.

2 The CCD and CDP boundaries represent statistical entities only and are not updated through the BAS.

3 Incorporated place name color corresponds to the incorporated place fill color.

Due to space limitations, some road names, along with other feature and geography names on the map, may not be shown.

The Census Bureau stores primary and alternate road names, but only primary road names are used to label the roads on these maps.

Key to Adjacent Sheets

6		
9	10	

Sheet Location within Entity

Sheet 10 of 10 PARENT sheets
Total Sheets: 14 (Index 1; Parent 10; Inset 3)

NAME: Ransom County (073)
ENTITY TYPE: County or statistically equivalent entity
ST: North Dakota (38)

INDEX OR PARENT SHEET #: 010
INSET SHEET #: 000000

2020 COUNTY REF MAP (PARENT)

5340238073000000010000000

All legal boundaries and names are as reported through the 2020 Boundary and Annexation Survey (BAS) and Boundary Validation Program (BVP). The boundaries shown on this map are for Census Bureau statistical data collection and tabulation purposes only; their depiction and designation for statistical purposes does not constitute a determination of jurisdictional authority or rights of ownership or entitlement.

Data Source: U.S. Census Bureau's MAF/TIGER database (TAB20), November 2020
Created by Geography Division: December 09, 2020

U.S. DEPARTMENT OF COMMERCE U.S. Census Bureau

Projection: Albers Equal Area Conic
Datum: NAD 83
Spheroid: GRS 80
1st Standard Parallel: 46 26 45
2nd Standard Parallel: 48 29 20
Central Meridian: -100 18 04
Latitude of Projection's Origin: 45 56 06
False Easting: 0
False Northing: 0

0 0.8 1.6 2.4 3.2 4 Kilometers
0 0.5 1 1.5 2 2.5 Miles
The plotted map scale is 1:27,500

N W E S

Boundary and Annexation Survey (BAS) ID: 23807300000
BAS Submission Deadline: March 1, 2021

PDF versions of the BAS maps are available at: www.census.gov/programs-surveys/bas/geographies.html

For more information, or to request additional maps, please email geo.bas@census.gov, call 1-800-972-5651, or visit www.census.gov/programs-surveys/bas.html.

United States Census Bureau

GOVERNMENTAL UNIT REFERENCE MAP (2020): Ransom County, ND

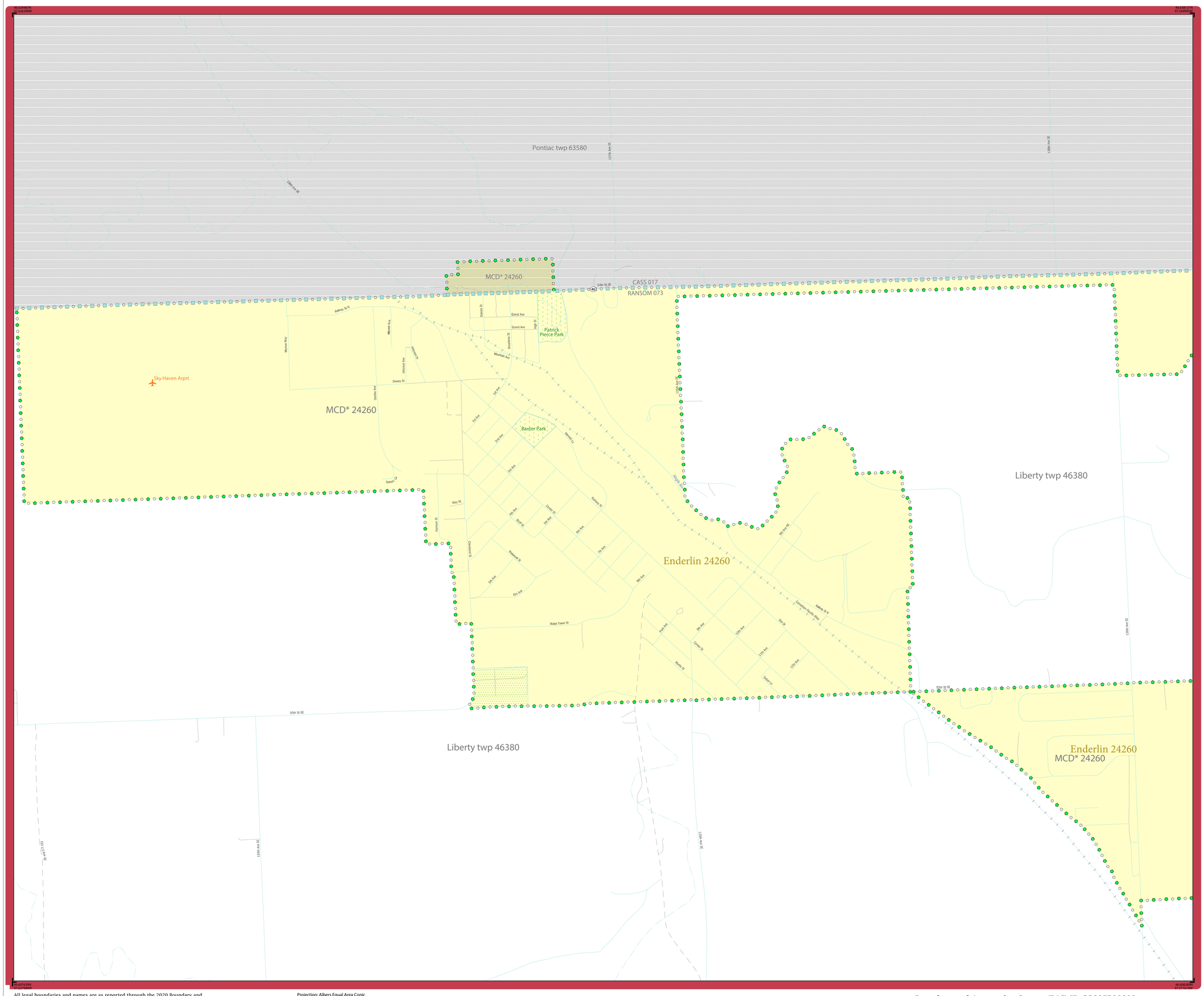

LEGEND

SYMBOL DESCRIPTION	SYMBOL	LABEL STYLE
Federal American Indian Reservation		L'ANSE RESERVATION (TA 1880)
Off-Reservation Trust Land		T1880
American Indian Tribal Subdivision		SHONTO (620)
Alaska Native Regional Corporation (ANRC)		*NANA ANRC 52120*
State (or statistically equivalent entity)		NEW YORK 36
County (or statistically equivalent entity)		ERIE 029
Minor Civil Division (MCD)[1]		Lee town 41460
Census County Division (CCD)[2]		*Jemez CCD 91650*
Consolidated City		MILFORD 47500
Incorporated Place[3]		Davis 18100
Census Designated Place (CDP)[2]		*Cochiti 16560*

DESCRIPTION	SYMBOL	DESCRIPTION	SYMBOL
Interstate	5	Water Body	*Pleasant Lake*
U.S. Highway	2	Swamp or Marsh	*Okefenokee Swamp*
State Highway	4	Glacier	*Bering Glacier*
Other Road	Marsh Ln	Airport, Airfield, or Helicopter Landing Pad	Dönärd Airfield
Cul-de-sac		College or University	Coll/Univ
Circle		Military	Fort Belvoir
Geographic Offset or Corridor		Prison or Juvenile Detention Center	P/JDC
4WD Trail, Stairway, Alley, Walkway, or Ferry		Cemetery	Powell Cmtry
Railroad	Southern RR	Golf Course	Pinehurst GlfCrs
Pipeline or Power Line		National Park or Forest	Yosemite NP
Ridge or Fence		Other Park	St Francis Park
Property Line or Nonvisible Boundary		Outside Subject Area	
Perennial Stream	*Tumbling Cr*	Inset Area	A1
Intermittent Stream	*Piney Cr*		
Mountain Peak or Hill	*Mt. Baker*		

Where state, county, and/or MCD/CCD boundaries coincide, the map shows the boundary symbol for only the highest-ranking of these boundaries. Where American Indian reservation and American Indian tribal subdivision boundaries coincide, the map shows only the American Indian reservation boundaries.

Entity names are followed by either their FIPS code or census code; parentheses indicate a census code.

1 'MCD*' indicates a false MCD. These are for Census Bureau use only.

2 The CCD and CDP boundaries represent statistical entities only and are not updated through the BAS.

3 Incorporated place name color corresponds to the incorporated place fill color.

Due to space limitations, some road names, along with other feature and geography names on the map, may not be shown.

The Census Bureau stores primary and alternate road names, but only primary road names are used to label the roads on these maps.

Sheet Location within Entity

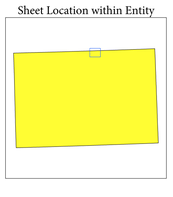

Sheet A1 of 3 INSET sheets
Total Sheets: 14 (Index 1; Parent 10; Inset 3)

NAME: Ransom County (073)
ENTITY TYPE: County or statistically equivalent entity
ST: North Dakota (38)

INDEX OR PARENT SHEET #: 002
INSET SHEET #: 006501

2020 COUNTY REF MAP (INSET)

5340238073000000002006501

All legal boundaries and names are as reported through the 2020 Boundary and Annexation Survey (BAS) and Boundary Validation Program (BVP). The boundaries shown on this map are for Census Bureau statistical data collection and tabulation purposes only; their depiction and designation for statistical purposes does not constitute a determination of jurisdictional authority or rights of ownership or entitlement.

Data Source: U.S. Census Bureau's MAF/TIGER database (TAB20), November 2020
Created by Geography Division: December 09, 2020

U.S. DEPARTMENT OF COMMERCE U.S. Census Bureau

Projection: Albers Equal Area Conic
Datum: NAD 83
Spheroid: GRS 80
1st Standard Parallel: 46 26 45
2nd Standard Parallel: 48 29 20
Central Meridian: -100 18 04
Latitude of Projection's Origin: 45 56 06
False Easting: 0
False Northing: 0

0 0.1 0.2 0.3 0.4 0.5 Kilometers
0 0.1 0.2 0.3 0.4 0.5 Miles
The plotted map scale is 1:6,057

N W E S

Boundary and Annexation Survey (BAS) ID: 23807300000
BAS Submission Deadline: March 1, 2021

PDF versions of the BAS maps are available at:
www.census.gov/programs-surveys/bas/geographies.html

For more information, or to request additional maps, please email geo.bas@census.gov, call 1-800-972-5651, or visit www.census.gov/programs-surveys/bas.html.

United States Census Bureau

GOVERNMENTAL UNIT REFERENCE MAP (2020): Ransom County, ND

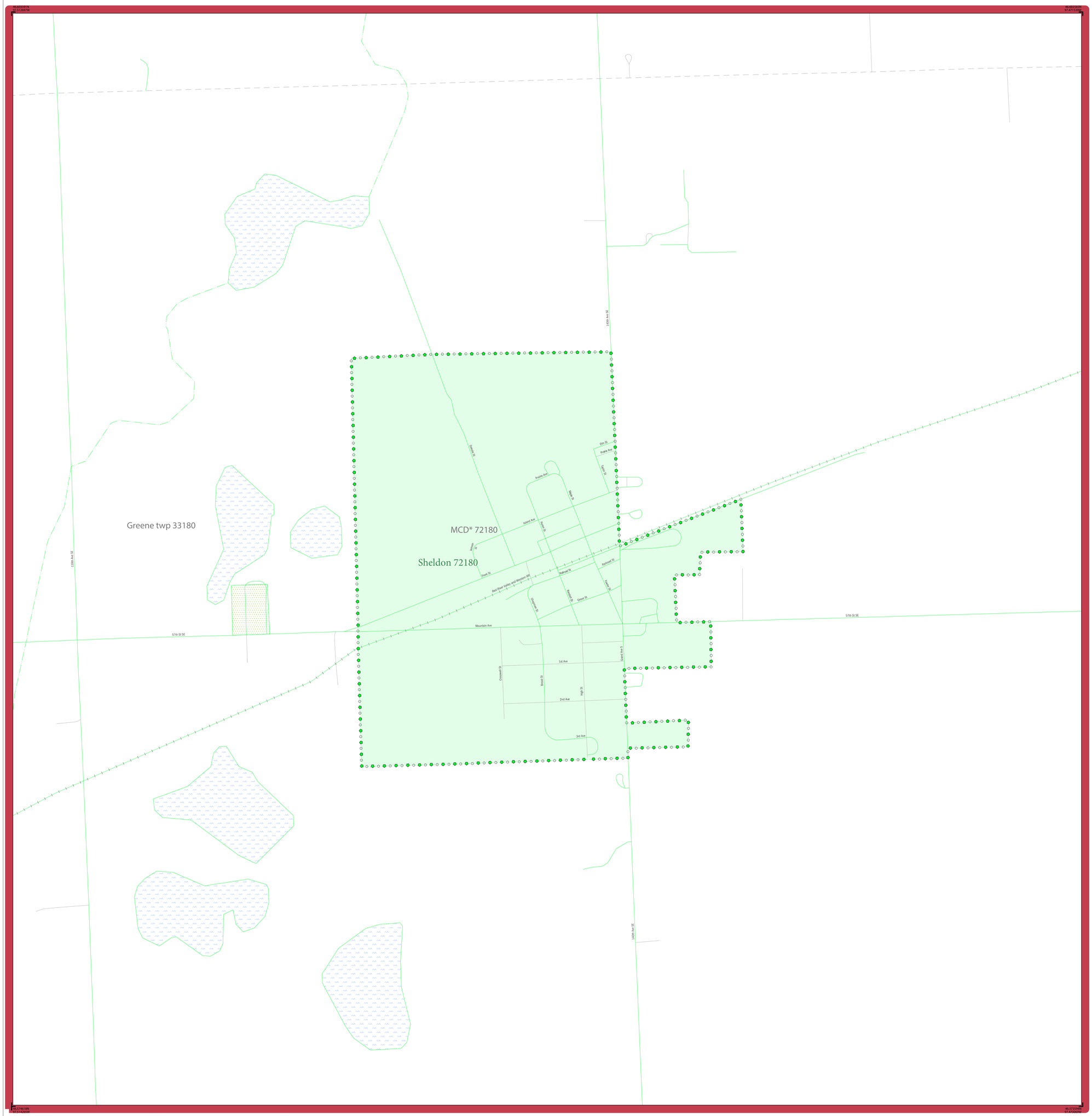

LEGEND

SYMBOL DESCRIPTION	SYMBOL	LABEL STYLE
Federal American Indian Reservation		L'ANSE RESERVATION (TA 1880)
Off-Reservation Trust Land		T1880
American Indian Tribal Subdivision		SHONTO (620)
Alaska Native Regional Corporation (ANRC)		*NANA ANRC 52120*
State (or statistically equivalent entity)		NEW YORK 36
County (or statistically equivalent entity)		ERIE 029
Minor Civil Division (MCD)[1]		Lee town 41460
Census County Division (CCD)[2]		*Jemez CCD 91650*
Consolidated City		MILFORD 47500
Incorporated Place[3]		Davis 18100
Census Designated Place (CDP)[2]		*Cochiti 16560*

DESCRIPTION	SYMBOL	DESCRIPTION	SYMBOL
Interstate	5	Water Body	*Pleasant Lake*
U.S. Highway	2	Swamp or Marsh	*Okefenokee Swamp*
State Highway	4	Glacier	*Bering Glacier*
Other Road	Marsh Ln	Airport, Airfield, or Helicopter Landing Pad	Dönärd Airfield
Cul-de-sac		College or University	Coll/Univ
Circle		Military	Fort Belvoir
Geographic Offset or Corridor		Prison or Juvenile Detention Center	P/JDC
4WD Trail, Stairway, Alley, Walkway, or Ferry		Cemetery	Powell Cmtry
Railroad	Southern RR	Golf Course	Pinehurst GlfCrs
Pipeline or Power Line		National Park or Forest	Yosemite NP
Ridge or Fence		Other Park	St Francis Park
Property Line or Nonvisible Boundary		Outside Subject Area	
Perennial Stream	*Tumbling Cr*	Inset Area	A1
Intermittent Stream	*Piney Cr*		
Mountain Peak or Hill	*Mt. Baker*		

Where state, county, and/or MCD/CCD boundaries coincide, the map shows the boundary symbol for only the highest-ranking of these boundaries. Where American Indian reservation and American Indian tribal subdivision boundaries coincide, the map shows only the American Indian reservation boundaries.

Entity names are followed by either their FIPS code or census code; parentheses indicate a census code.

1 'MCD*' indicates a false MCD. These are for Census Bureau use only.

2 The CCD and CDP boundaries represent statistical entities only and are not updated through the BAS.

3 Incorporated place name color corresponds to the incorporated place fill color.

Due to space limitations, some road names, along with other feature and geography names on the map, may not be shown.

The Census Bureau stores primary and alternate road names, but only primary road names are used to label the roads on these maps.

Sheet Location within Entity

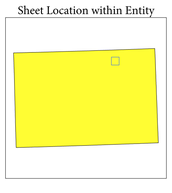

Sheet B1 of 3 INSET sheets
Total Sheets: 14 (Index 1; Parent 10; Inset 3)

NAME: Ransom County (073)
ENTITY TYPE: County or statistically equivalent entity
ST: North Dakota (38)

INDEX OR PARENT SHEET #: 006
INSET SHEET #: 006601

2020 COUNTY REF MAP (INSET)

5340238073000000006006601

All legal boundaries and names are as reported through the 2020 Boundary and Annexation Survey (BAS) and Boundary Validation Program (BVP). The boundaries shown on this map are for Census Bureau statistical data collection and tabulation purposes only; their depiction and designation for statistical purposes does not constitute a determination of jurisdictional authority or rights of ownership or entitlement.

Data Source: U.S. Census Bureau's MAF/TIGER database (TAB20), November 2020
Created by Geography Division: December 09, 2020

U.S. DEPARTMENT OF COMMERCE U.S. Census Bureau

Projection: Albers Equal Area Conic
Datum: NAD 83
Spheroid: GRS 80
1st Standard Parallel: 46 26 45
2nd Standard Parallel: 48 29 20
Central Meridian: -100 18 04
Latitude of Projection's Origin: 45 56 06
False Easting: 0
False Northing: 0

0 0.1 0.2 0.3 0.4 0.5 Kilometers
0 485 970 1,455 1,940 2,425 Feet
The plotted map scale is 1:4,550
1 mile = 5,280 feet

N W E S

Boundary and Annexation Survey (BAS) ID: 23807300000
BAS Submission Deadline: March 1, 2021

PDF versions of the BAS maps are available at:
www.census.gov/programs-surveys/bas/geographies.html

For more information, or to request additional maps, please email geo.bas@census.gov, call 1-800-972-5651, or visit www.census.gov/programs-surveys/bas.html.

United States Census Bureau

GOVERNMENTAL UNIT REFERENCE MAP (2020): Ransom County, ND

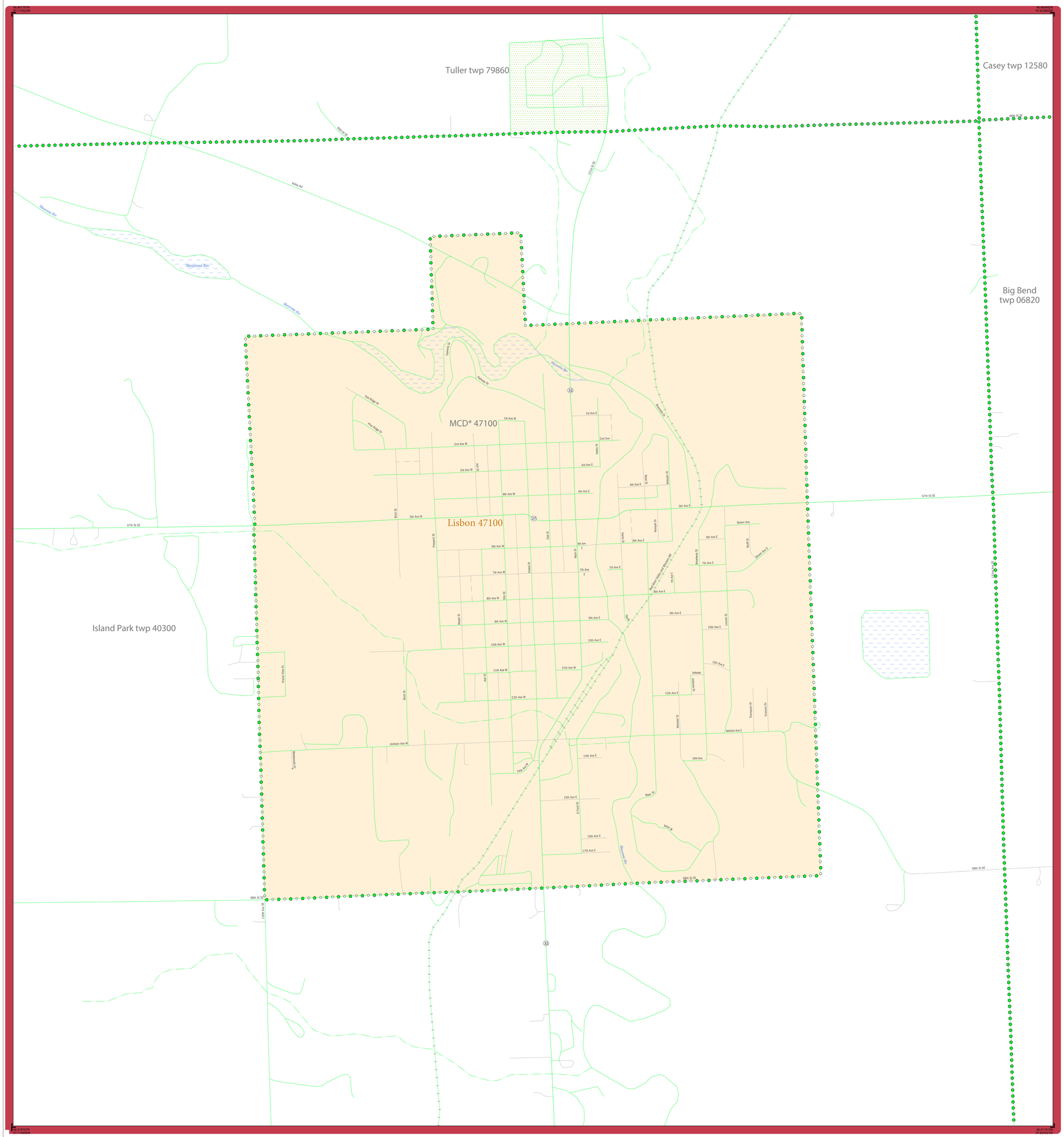

LEGEND

SYMBOL DESCRIPTION	SYMBOL	LABEL STYLE
Federal American Indian Reservation		L'ANSE RESERVATION (TA 1880)
Off-Reservation Trust Land		T1880
American Indian Tribal Subdivision		SHONTO (620)
Alaska Native Regional Corporation (ANRC)		*NANA ANRC 52120*
State (or statistically equivalent entity)		NEW YORK 36
County (or statistically equivalent entity)		ERIE 029
Minor Civil Division (MCD)[1]		Lee town 41460
Census County Division (CCD)[2]		*Jemez CCD 91650*
Consolidated City		MILFORD 47500
Incorporated Place[3]		Davis 18100
Census Designated Place (CDP)[2]		*Cochiti 16560*

DESCRIPTION	SYMBOL	DESCRIPTION	SYMBOL
Interstate	5	Water Body	*Pleasant Lake*
U.S. Highway	2	Swamp or Marsh	*Okefenokee Swamp*
State Highway	4	Glacier	*Bering Glacier*
Other Road	Marsh Ln	Airport, Airfield, or Helicopter Landing Pad	Dönärd Airport
Cul-de-sac		College or University	Coll/Univ
Circle		Military	Fort Belvoir
Geographic Offset or Corridor		Prison or Juvenile Detention Center	PJ/DC
4WD Trail, Stairway, Alley, Walkway, or Ferry		Cemetery	Powell Cmtry
Railroad	Southern RR	Golf Course	Pinehurst GlfCrs
Pipeline or Power Line		National Park or Forest	Yosemite NP
Ridge or Fence		Other Park	St Francis Park
Property Line or Nonvisible Boundary		Outside Subject Area	
Perennial Stream	*Tumbling Cr*	Inset Area	A1
Intermittent Stream	*Piney Cr*		
Mountain Peak or Hill	*Mt. Baker*		

Where state, county, and/or MCD/CCD boundaries coincide, the map shows the boundary symbol for only the highest-ranking of these boundaries. Where American Indian reservation and American Indian tribal subdivision boundaries coincide, the map shows only the American Indian reservation boundaries.

Entity names are followed by either their FIPS code or census code; parentheses indicate a census code.

1 'MCD*' indicates a false MCD. These are for Census Bureau use only.

2 The CCD and CDP boundaries represent statistical entities only and are not updated through the BAS.

3 Incorporated place name color corresponds to the incorporated place fill color.

Due to space limitations, some road names, along with other feature and geography names on the map, may not be shown.

The Census Bureau stores primary and alternate road names, but only primary road names are used to label the roads on these maps.

Sheet Location within Entity

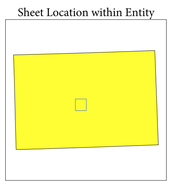

Sheet C1 of 3 INSET sheets
Total Sheets: 14 (Index 1; Parent 10; Inset 3)

NAME: Ransom County (073)
ENTITY TYPE: County or statistically equivalent entity
ST: North Dakota (38)

INDEX OR PARENT SHEET #: 005
INSET SHEET #: 006701

2020 COUNTY REF MAP (INSET)
5340238073000000005006701

All legal boundaries and names are as reported through the 2020 Boundary and Annexation Survey (BAS) and Boundary Validation Program (BVP). The boundaries shown on this map are for Census Bureau statistical data collection and tabulation purposes only; their depiction and designation for statistical purposes does not constitute a determination of jurisdictional authority or rights of ownership or entitlement.

Data Source: U.S. Census Bureau's MAF/TIGER database (TAB20), November 2020
Created by Geography Division: December 09, 2020

U.S. DEPARTMENT OF COMMERCE U.S. Census Bureau

Projection: Albers Equal Area Conic
Datum: NAD 83
Spheroid: GRS 80
1st Standard Parallel: 46 26 45
2nd Standard Parallel: 48 29 20
Central Meridian: -100 18 04
Latitude of Projection's Origin: 45 56 06
False Easting: 0
False Northing: 0

0 0.2 0.4 0.6 0.8 1 Kilometers
0 0.1 0.2 0.3 0.4 0.5 Miles
The plotted map scale is 1:6,756

N W E S

Boundary and Annexation Survey (BAS) ID: 23807300000
BAS Submission Deadline: March 1, 2021

PDF versions of the BAS maps are available at:
www.census.gov/programs-surveys/bas/geographies.html

For more information, or to request additional maps, please email geo.bas@census.gov, call 1-800-972-5651, or visit www.census.gov/programs-surveys/bas.html.

United States Census Bureau