GOVERNMENTAL UNIT REFERENCE MAP (2020): Williams County, ND

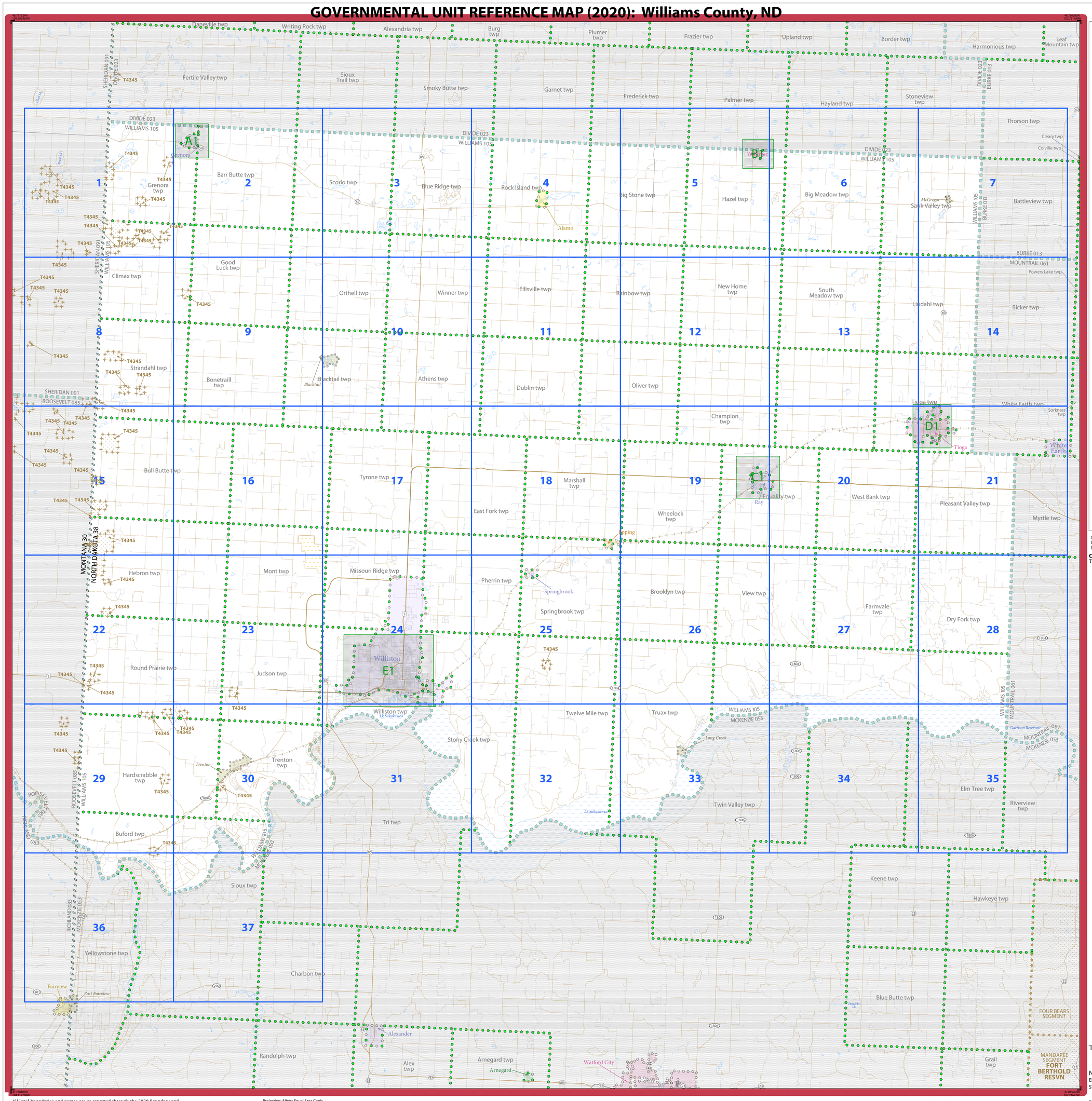

LEGEND

SYMBOL DESCRIPTION	SYMBOL	LABEL STYLE
Federal American Indian Reservation		L'ANSE RESERVATION (TA 1880)
Off-Reservation Trust Land		T1880
American Indian Tribal Subdivision		SHONTO (620)
Alaska Native Regional Corporation (ANRC)		*NANA ANRC 52120*
State (or statistically equivalent entity)		NEW YORK 36
County (or statistically equivalent entity)		ERIE 029
Minor Civil Division (MCD)[1]		Lee town 41460
Census County Division (CCD)[2]		*Jemez CCD 91650*
Consolidated City		MILFORD 47500
Incorporated Place[3]		Davis 18100
Census Designated Place (CDP)[2]		*Cochiti 16560*

DESCRIPTION	SYMBOL	DESCRIPTION	SYMBOL
Interstate	5	Water Body	*Pleasant Lake*
U.S. Highway	2	Swamp or Marsh	*Okefenokee Swamp*
State Highway	4	Glacier	*Bering Glacier*
Other Road	Marsh Ln	Airport, Airfield, or Helicopter Landing Pad	Dinard Airfield
Cul-de-sac		College or University	Coll/Univ
Circle		Military	Fort Belvoir
Geographic Offset or Corridor		Prison or Juvenile Detention Center	P/JDC
4WD Trail, Stairway, Alley, Walkway, or Ferry		Cemetery	Powell Cmtry
Railroad	Southern RR	Golf Course	Pinehurst GlfCrs
Pipeline or Power Line		National Park or Forest	Yosemite NP
Ridge or Fence		Other Park	St Francis Park
Property Line or Nonvisible Boundary		Outside Subject Area	
Perennial Stream	*Tumbling Cr*	Inset Area	A1
Intermittent Stream	*Piney Cr*		
Mountain Peak or Hill	*Mt. Baker*		

Where state, county, and/or MCD/CCD boundaries coincide, the map shows the boundary symbol for only the highest-ranking of these boundaries. Where American Indian reservation and American Indian tribal subdivision boundaries coincide, the map shows only the American Indian reservation boundaries.

Entity names are followed by either their FIPS code or census code; parentheses indicate a census code.

1 'MCD" indicates a false MCD. These are for Census Bureau use only.

2 The CCD and CDP boundaries represent statistical entities only and are not updated through the BAS.

3 Incorporated place name color corresponds to the incorporated place fill color.

Due to space limitations, some road names, along with other feature and geography names on the map, may not be shown.

The Census Bureau stores primary and alternate road names, but only primary road names are used to label the roads on these maps.

Note: This index map sheet provides the map sheet configuration in relation to the subject entity. Due to scale limitations, map content may be simplified. Refer to parent and/or inset map sheets for detailed map content.

OFF-RESERVATION TRUST LAND NAMES
T4345 Turtle Mountain

Total Sheets: 43 (Index 1; Parent 37; Inset 5)

NAME: Williams County (105)
ENTITY TYPE: County or statistically equivalent entity
ST: North Dakota (38)

INDEX OR PARENT SHEET #: 000
INSET SHEET #: 000000

2020 COUNTY REF MAP (INDEX)

5340238105000000000000

All legal boundaries and names are as reported through the 2020 Boundary and Annexation Survey (BAS) and Boundary Validation Program (BVP). The boundaries shown on this map are for Census Bureau statistical data collection and tabulation purposes only; their depiction and designation for statistical purposes does not constitute a determination of jurisdictional authority or rights of ownership or entitlement.

Data Source: U.S. Census Bureau's MAF/TIGER database (TAB20), November 2020
Created by Geography Division: December 09, 2020

U.S. DEPARTMENT OF COMMERCE U.S. Census Bureau

Projection: Albers Equal Area Conic
Datum: NAD 83
Spheroid: GRS 80
1st Standard Parallel: 46 26 45
2nd Standard Parallel: 48 29 20
Central Meridian: -100 18 04
Latitude of Projection's Origin: 45 56 06
False Easting: 0
False Northing: 0

0 4 8 12 16 20 Kilometers
0 2 4 6 8 10 Miles
The plotted map scale is 1:143,290

N W E S

Boundary and Annexation Survey (BAS) ID: 23810500000
BAS Submission Deadline: March 1, 2021

PDF versions of the BAS maps are available at:
www.census.gov/programs-surveys/bas/geographies.html

For more information, or to request additional maps, please email geo.bas@census.gov, call 1-800-972-5651, or visit www.census.gov/programs-surveys/bas.html.

United States Census Bureau

GOVERNMENTAL UNIT REFERENCE MAP (2020): Williams County, ND

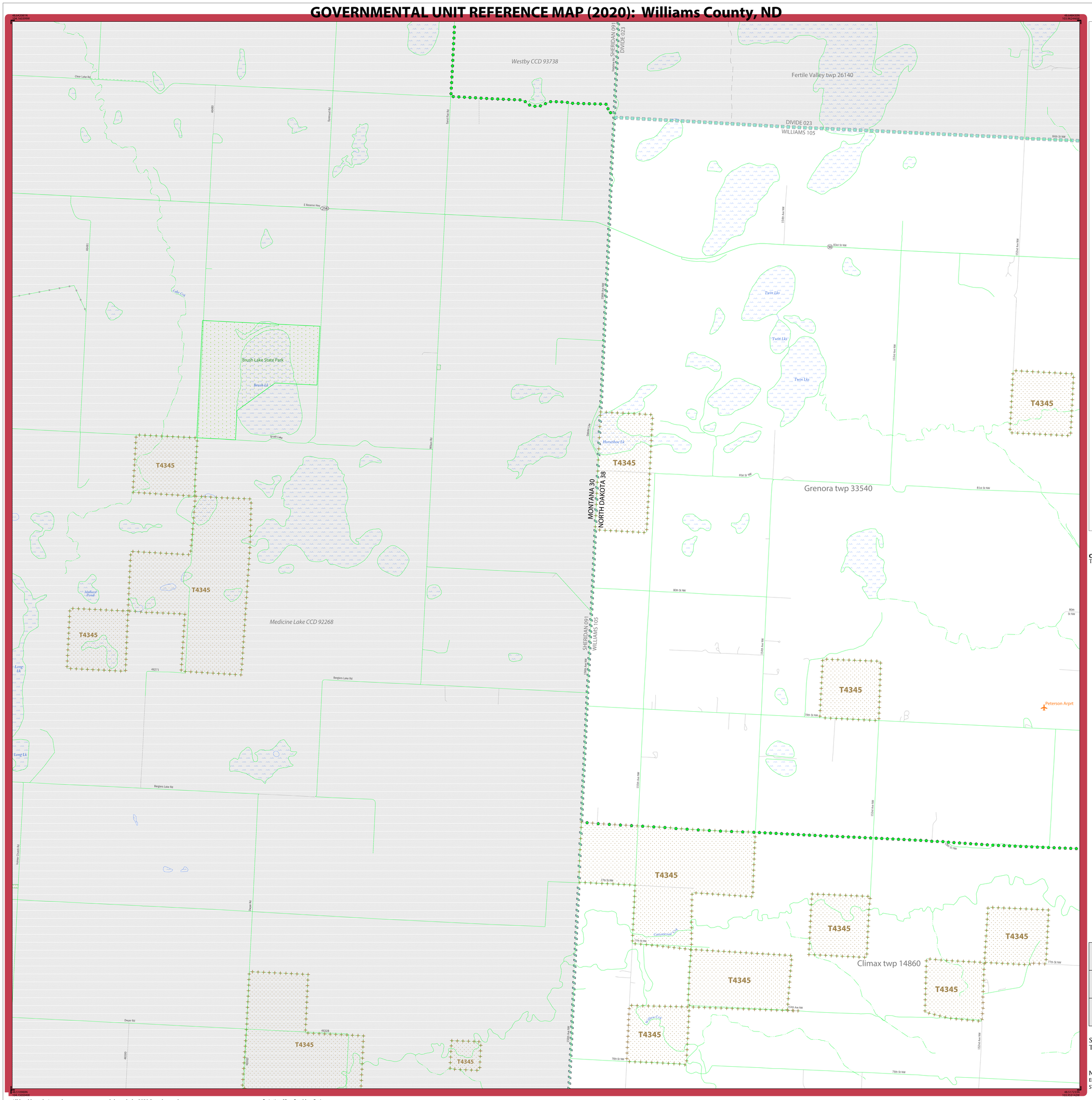

LEGEND

SYMBOL DESCRIPTION	SYMBOL	LABEL STYLE
Federal American Indian Reservation		L'ANSE RESERVATION (TA 1880)
Off-Reservation Trust Land		T1880
American Indian Tribal Subdivision		SHONTO (620)
Alaska Native Regional Corporation (ANRC)		NANA ANRC 52120
State (or statistically equivalent entity)		NEW YORK 36
County (or statistically equivalent entity)		ERIE 029
Minor Civil Division (MCD)[1]		Lee town 41460
Census County Division (CCD)[2]		Jemez CCD 91650
Consolidated City		MILFORD 47500
Incorporated Place[3]		Davis 18100
Census Designated Place (CDP)[2]		Cochiti 16560

DESCRIPTION	SYMBOL
Interstate	5
U.S. Highway	2
State Highway	4
Other Road	Marsh Ln
Cul-de-sac	
Circle	
Geographic Offset or Corridor	
4WD Trail, Stairway, Alley, Walkway, or Ferry	
Railroad	Southern RR
Pipeline or Power Line	
Ridge or Fence	
Property Line or Nonvisible Boundary	
Perennial Stream	Tumbling Cr
Intermittent Stream	Piney Cr
Mountain Peak or Hill	Mt. Baker

DESCRIPTION	SYMBOL
Water Body	Pleasant Lake
Swamp or Marsh	Okefenokee Swamp
Glacier	Bering Glacier
Airport, Airfield, or Helicopter Landing Pad	Donald Airport
College or University	Coll/Univ
Military	Fort Belvoir
Prison or Juvenile Detention Center	P/JDC
Cemetery	Powell Cmtry
Golf Course	Pinehurst GlfCrs
National Park or Forest	Yosemite NP
Other Park	St Francis Park
Outside Subject Area	
Inset Area	A1

Where state, county, and/or MCD/CCD boundaries coincide, the map shows the boundary symbol for only the highest-ranking of these boundaries. Where American Indian reservation and American Indian tribal subdivision boundaries coincide, the map shows only the American Indian reservation boundaries.

Entity names are followed by either their FIPS code or census code; parentheses indicate a census code.

1 'MCD*' indicates a false MCD. These are for Census Bureau use only.

2 The CCD and CDP boundaries represent statistical entities only and are not updated through the BAS.

3 Incorporated place name color corresponds to the incorporated place fill color.

Due to space limitations, some road names, along with other feature and geography names on the map, may not be shown.

The Census Bureau stores primary and alternate road names, but only primary road names are used to label the roads on these maps.

OFF-RESERVATION TRUST LAND NAMES
T4345 Turtle Mountain

Key to Adjacent Sheets

	1	2
	8	9

Sheet Location within Entity

Sheet 1 of 37 PARENT sheets
Total Sheets: 43 (Index 1; Parent 37; Inset 5)

NAME: Williams County (105)
ENTITY TYPE: County or statistically equivalent entity
ST: North Dakota (38)

INDEX OR PARENT SHEET #: 001
INSET SHEET #: 000000

2020 COUNTY REF MAP (PARENT)
5340238105000000001000000

All legal boundaries and names are as reported through the 2020 Boundary and Annexation Survey (BAS) and Boundary Validation Program (BVP). The boundaries shown on this map are for Census Bureau statistical data collection and tabulation purposes only; their depiction and designation for statistical purposes does not constitute a determination of jurisdictional authority or rights of ownership or entitlement.

Data Source: U.S. Census Bureau's MAF/TIGER database (TAB20), November 2020
Created by Geography Division: December 09, 2020

U.S. DEPARTMENT OF COMMERCE U.S. Census Bureau

Projection: Albers Equal Area Conic
Datum: NAD 83
Spheroid: GRS 80
1st Standard Parallel: 46 26 45
2nd Standard Parallel: 48 29 20
Central Meridian: -100 18 04
Latitude of Projection's Origin: 45 56 06
False Easting: 0
False Northing: 0

0 0.6 1.2 1.8 2.4 3 Kilometers
0 0.4 0.8 1.2 1.6 2 Miles
The plotted map scale is 1:20,000

N W E S

Boundary and Annexation Survey (BAS) ID: 23810500000
BAS Submission Deadline: March 1, 2021

PDF versions of the BAS maps are available at:
www.census.gov/programs-surveys/bas/geographies.html

For more information, or to request additional maps, please email geo.bas@census.gov, call 1-800-972-5651, or visit www.census.gov/programs-surveys/bas.html.

United States Census Bureau

GOVERNMENTAL UNIT REFERENCE MAP (2020): Williams County, ND

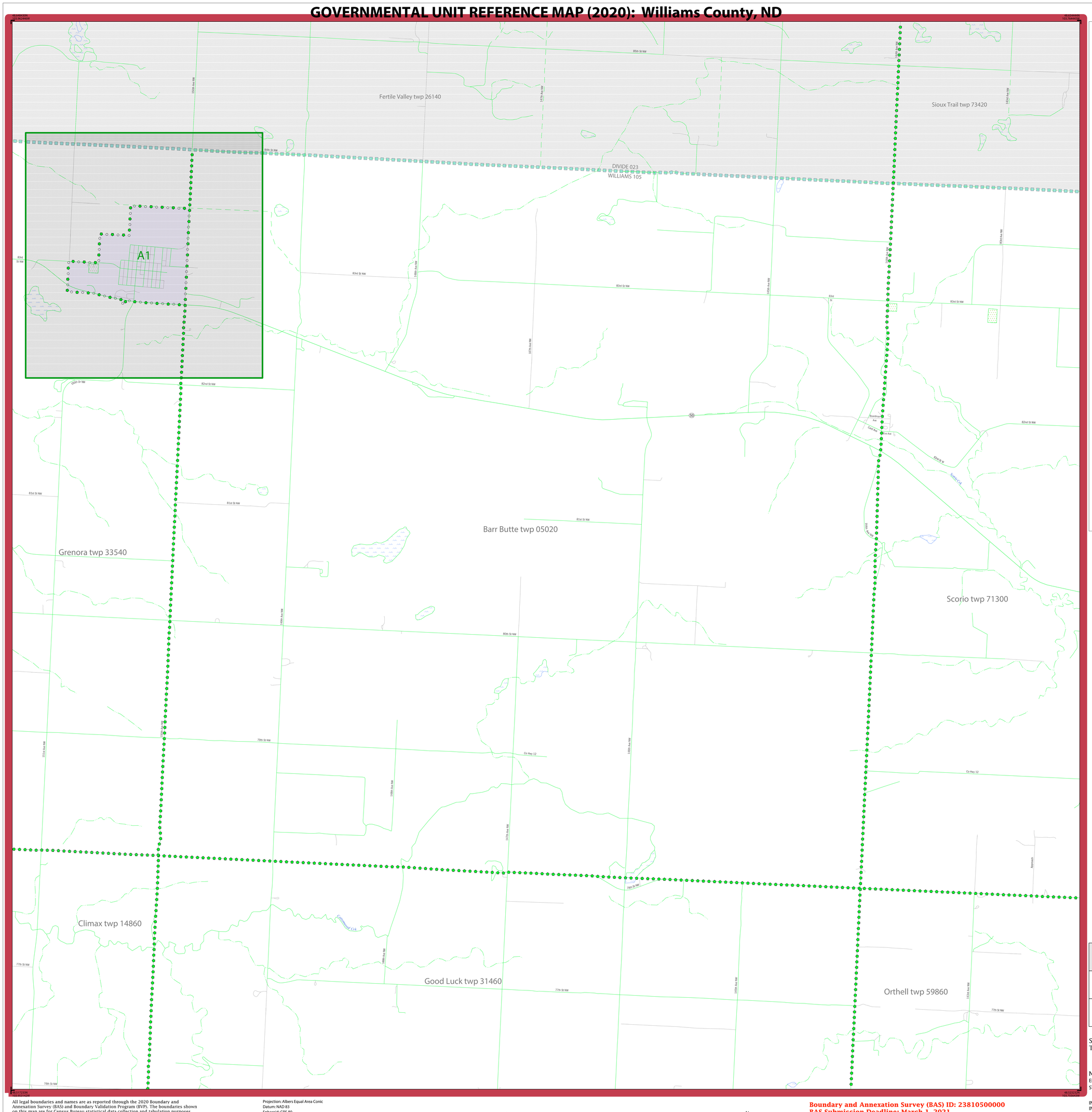

LEGEND

SYMBOL DESCRIPTION	SYMBOL	LABEL STYLE
Federal American Indian Reservation		L'ANSE RESERVATION (TA 1880)
Off-Reservation Trust Land		T1880
American Indian Tribal Subdivision		SHONTO (620)
Alaska Native Regional Corporation (ANRC)		*NANA ANRC 52120*
State (or statistically equivalent entity)		NEW YORK 36
County (or statistically equivalent entity)		ERIE 029
Minor Civil Division (MCD)[1]		Lee town 41460
Census County Division (CCD)[2]		*Jemez CCD 91650*
Consolidated City		MILFORD 47500
Incorporated Place[3]		Davis 18100
Census Designated Place (CDP)[2]		*Cochiti 16560*

DESCRIPTION	SYMBOL	DESCRIPTION	SYMBOL
Interstate	5	Water Body	*Pleasant Lake*
U.S. Highway	2	Swamp or Marsh	*Okefenokee Swamp*
State Highway	4	Glacier	*Bering Glacier*
Other Road	Marsh Ln	Airport, Airfield, or Helicopter Landing Pad	Donald Airport
Cul-de-sac		College or University	Coll/Univ
Circle		Military	Fort Belvoir
Geographic Offset or Corridor		Prison or Juvenile Detention Center	P/JDC
4WD Trail, Stairway, Alley, Walkway, or Ferry		Cemetery	Powell Cmtry
Railroad	Southern RR	Golf Course	Pinehurst GlfCrs
Pipeline or Power Line		National Park or Forest	Yosemite NP
Ridge or Fence		Other Park	St Francis Park
Property Line or Nonvisible Boundary		Outside Subject Area	
Perennial Stream	*Tumbling Cr*	Inset Area	A1
Intermittent Stream	*Piney Cr*		
Mountain Peak or Hill	*Mt. Baker*		

Where state, county, and/or MCD/CCD boundaries coincide, the map shows the boundary symbol for only the highest-ranking of these boundaries. Where American Indian reservation and American Indian tribal subdivision boundaries coincide, the map shows only the American Indian reservation boundaries.

Entity names are followed by either their FIPS code or census code; parentheses indicate a census code.

1 'MCD*' indicates a false MCD. These are for Census Bureau use only.

2 The CCD and CDP boundaries represent statistical entities only and are not updated through the BAS.

3 Incorporated place name color corresponds to the incorporated place fill color.

Due to space limitations, some road names, along with other feature and geography names on the map, may not be shown.

The Census Bureau stores primary and alternate road names, but only primary road names are used to label the roads on these maps.

Key to Adjacent Sheets

1	2	3
8	9	10

Sheet Location within Entity

Sheet 2 of 37 PARENT sheets
Total Sheets: 43 (Index 1; Parent 37; Inset 5)

NAME: Williams County (105)
ENTITY TYPE: County or statistically equivalent entity
ST: North Dakota (38)

INDEX OR PARENT SHEET #: 002
INSET SHEET #: 000000

2020 COUNTY REF MAP (PARENT)

5340238105000000002000000

All legal boundaries and names are as reported through the 2020 Boundary and Annexation Survey (BAS) and Boundary Validation Program (BVP). The boundaries shown on this map are for Census Bureau statistical data collection and tabulation purposes only; their depiction and designation for statistical purposes does not constitute a determination of jurisdictional authority or rights of ownership or entitlement.

Data Source: U.S. Census Bureau's MAF/TIGER database (TAB20), November 2020
Created by: Geography Division: December 09, 2020

U.S. DEPARTMENT OF COMMERCE U.S. Census Bureau

Projection: Albers Equal Area Conic
Datum: NAD 83
Spheroid: GRS 80
1st Standard Parallel: 46 26 45
2nd Standard Parallel: 48 29 20
Central Meridian: -100 18 04
Latitude of Projection's Origin: 45 56 06
False Easting: 0
False Northing: 0

0 0.6 1.2 1.8 2.4 3 Kilometers
0 0.4 0.8 1.2 1.6 2 Miles
The plotted map scale is 1:20,000

N W E S

Boundary and Annexation Survey (BAS) ID: 23810500000
BAS Submission Deadline: March 1, 2021

PDF versions of the BAS maps are available at:
www.census.gov/programs-surveys/bas/geographies.html

For more information, or to request additional maps, please email geo.bas@census.gov, call 1-800-972-5651, or visit www.census.gov/programs-surveys/bas.html.

United States Census Bureau

GOVERNMENTAL UNIT REFERENCE MAP (2020): Williams County, ND

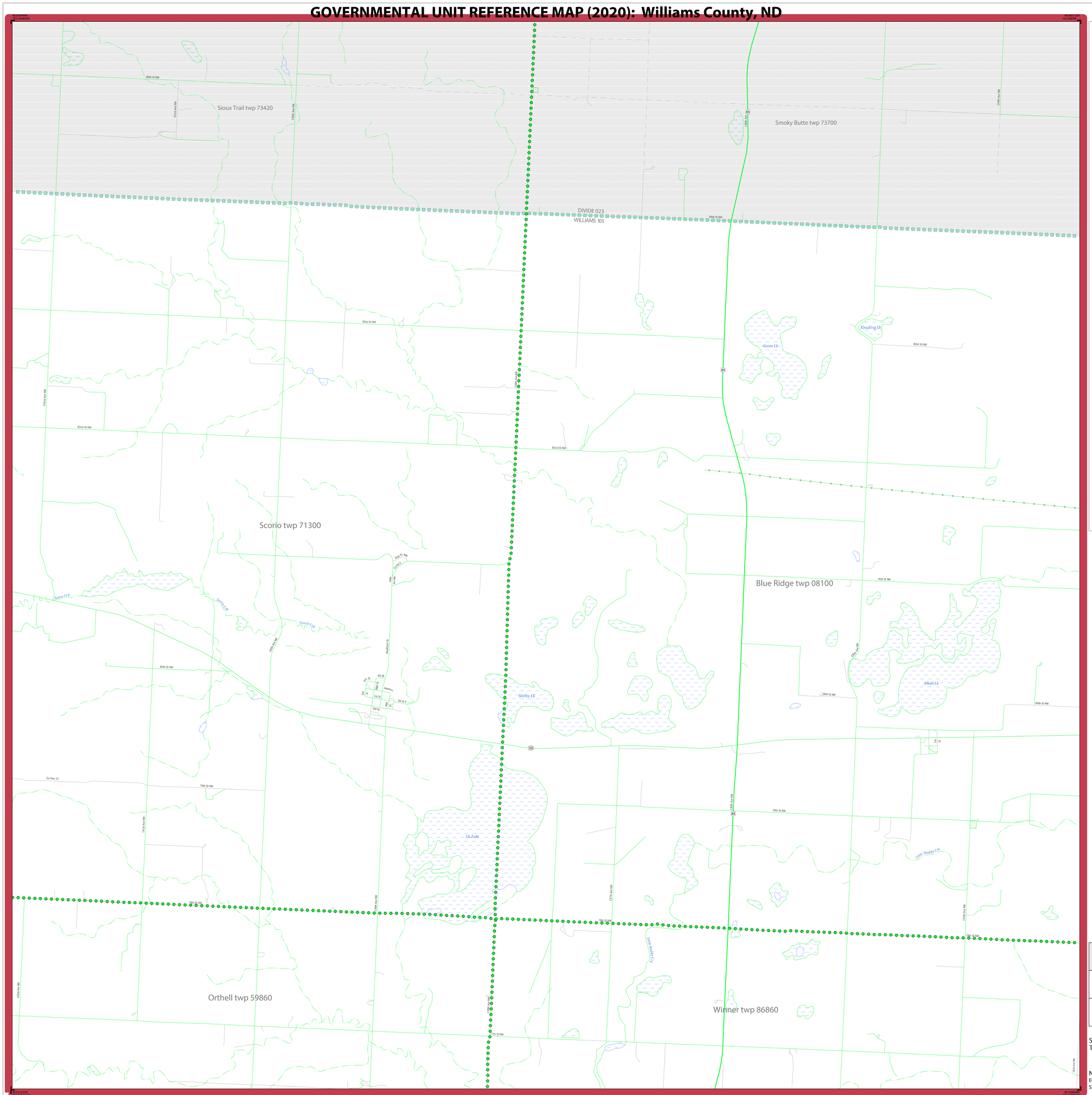

LEGEND

SYMBOL DESCRIPTION	SYMBOL	LABEL STYLE
Federal American Indian Reservation		L'ANSE RESERVATION (TA 1880)
Off-Reservation Trust Land		T1880
American Indian Tribal Subdivision		SHONTO (620)
Alaska Native Regional Corporation (ANRC)		*NANA ANRC 52120*
State (or statistically equivalent entity)		NEW YORK 36
County (or statistically equivalent entity)		ERIE 029
Minor Civil Division (MCD)[1]		Lee town 41460
Census County Division (CCD)[2]		*Jemez CCD 91650*
Consolidated City		MILFORD 47500
Incorporated Place[3]		Davis 18100
Census Designated Place (CDP)[2]		*Cochiti 16560*

DESCRIPTION	SYMBOL	DESCRIPTION	SYMBOL
Interstate	5	Water Body	*Pleasant Lake*
U.S. Highway	2	Swamp or Marsh	*Okefenokee Swamp*
State Highway	4	Glacier	*Bering Glacier*
Other Road	Marsh Ln	Airport, Airfield, or Helicopter Landing Pad	Dönärd Airfield
Cul-de-sac		College or University	Coll/Univ
Circle		Military	Fort Belvoir
Geographic Offset or Corridor		Prison or Juvenile Detention Center	P/JDC
4WD Trail, Stairway, Alley, Walkway, or Ferry		Cemetery	Powell Cmtry
Railroad	Southern RR	Golf Course	Pinehurst GlfCrs
Pipeline or Power Line		National Park or Forest	Yosemite NP
Ridge or Fence		Other Park	St Francis Park
Property Line or Nonvisible Boundary		Outside Subject Area	
Perennial Stream	*Tumbling Cr*	Inset Area	A1
Intermittent Stream	*Piney Cr*		
Mountain Peak or Hill	*Mt. Baker*		

Where state, county, and/or MCD/CCD boundaries coincide, the map shows the boundary symbol for only the highest-ranking of these boundaries. Where American Indian reservation and American Indian tribal subdivision boundaries coincide, the map shows only the American Indian reservation boundaries.

Entity names are followed by either their FIPS code or census code; parentheses indicate a census code.

1 'MCD*' indicates a false MCD. These are for Census Bureau use only.

2 The CCD and CDP boundaries represent statistical entities only and are not updated through the BAS.

3 Incorporated place name color corresponds to the incorporated place fill color.

Due to space limitations, some road names, along with other feature and geography names on the map, may not be shown.

The Census Bureau stores primary and alternate road names, but only primary road names are used to label the roads on these maps.

Key to Adjacent Sheets

2	3	4
9	10	11

Sheet Location within Entity

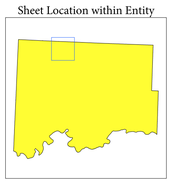

Sheet 3 of 37 PARENT sheets
Total Sheets: 43 (Index 1; Parent 37; Inset 5)

NAME: Williams County (105)
ENTITY TYPE: County or statistically equivalent entity
ST: North Dakota (38)

INDEX OR PARENT SHEET #: 003
INSET SHEET #: 000000

2020 COUNTY REF MAP (PARENT)

5340238105000000003000000

All legal boundaries and names are as reported through the 2020 Boundary and Annexation Survey (BAS) and Boundary Validation Program (BVP). The boundaries shown on this map are for Census Bureau statistical data collection and tabulation purposes only; their depiction and designation for statistical purposes does not constitute a determination of jurisdictional authority or rights of ownership or entitlement.

Data Source: U.S. Census Bureau's MAF/TIGER database (TAB20), November 2020
Created by Geography Division: December 09, 2020

U.S. DEPARTMENT OF COMMERCE U.S. Census Bureau

Projection: Albers Equal Area Conic
Datum: NAD 83
Spheroid: GRS 80
1st Standard Parallel: 46 26 45
2nd Standard Parallel: 48 29 20
Central Meridian: -100 18 04
Latitude of Projection's Origin: 45 56 06
False Easting: 0
False Northing: 0

0 0.6 1.2 1.8 2.4 3 Kilometers
0 0.4 0.8 1.2 1.6 2 Miles
The plotted map scale is 1:20,000

N W E S

Boundary and Annexation Survey (BAS) ID: 23810500000
BAS Submission Deadline: March 1, 2021

PDF versions of the BAS maps are available at: www.census.gov/programs-surveys/bas/geographies.html

For more information, or to request additional maps, please email geo.bas@census.gov, call 1-800-972-5651, or visit www.census.gov/programs-surveys/bas.html.

United States Census Bureau

GOVERNMENTAL UNIT REFERENCE MAP (2020): Williams County, ND

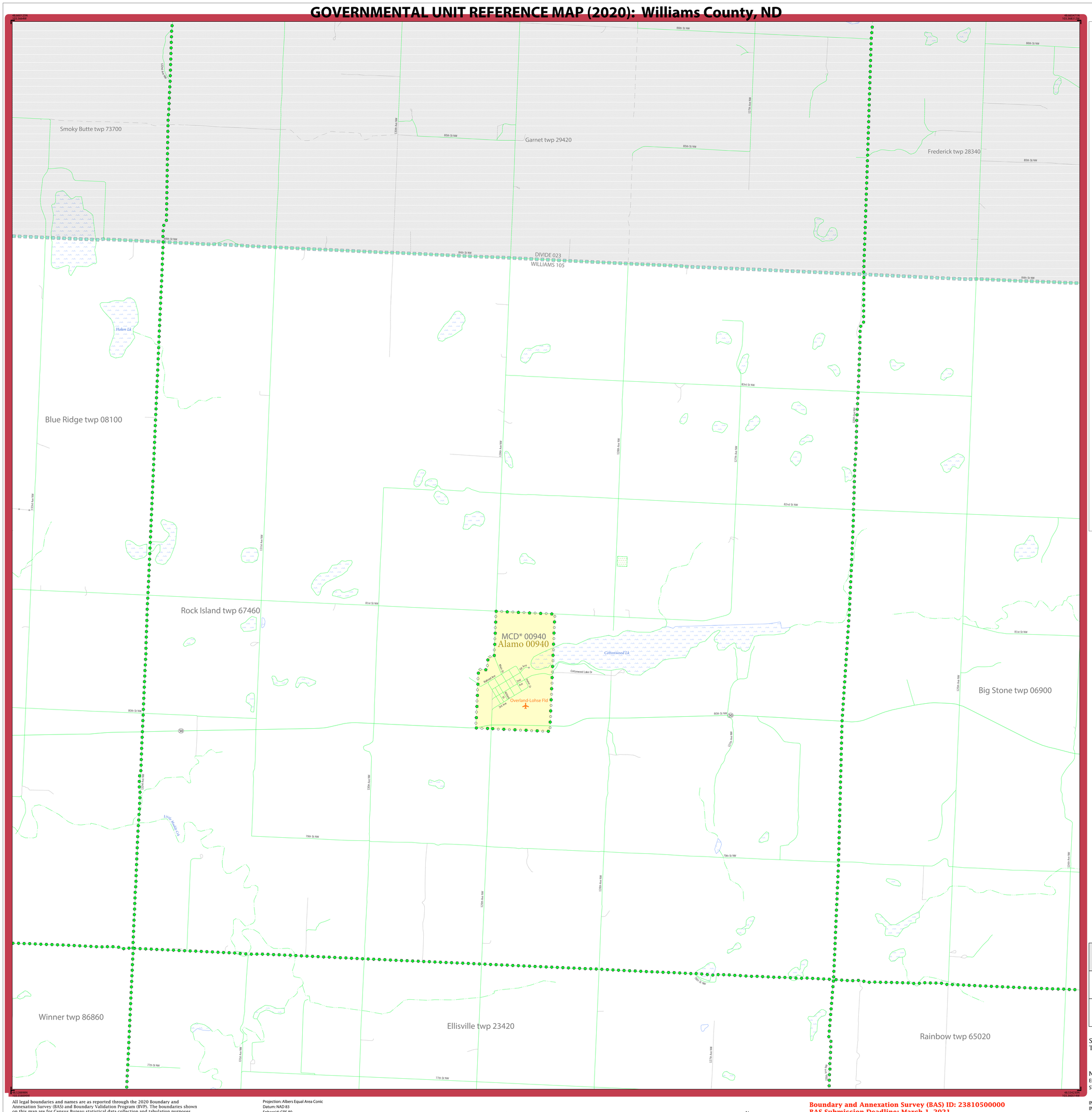

LEGEND

SYMBOL DESCRIPTION	SYMBOL	LABEL STYLE
Federal American Indian Reservation		L'ANSE RESERVATION (TA 1880)
Off-Reservation Trust Land		T1880
American Indian Tribal Subdivision		SHONTO (620)
Alaska Native Regional Corporation (ANRC)		*NANA ANRC 52120*
State (or statistically equivalent entity)		NEW YORK 36
County (or statistically equivalent entity)		ERIE 029
Minor Civil Division (MCD)[1]		Lee town 41460
Census County Division (CCD)[2]		*Jemez CCD 91650*
Consolidated City		MILFORD 47500
Incorporated Place[3]		Davis 18100
Census Designated Place (CDP)[2]		*Cochiti 16560*

DESCRIPTION	SYMBOL	DESCRIPTION	SYMBOL
Interstate	5	Water Body	*Pleasant Lake*
U.S. Highway	2	Swamp or Marsh	*Okefenokee Swamp*
State Highway	4	Glacier	*Bering Glacier*
Other Road	Marsh Ln	Airport, Airfield, or Helicopter Landing Pad	Dönärd Airfield
Cul-de-sac		College or University	Coll/Univ
Circle		Military	Fort Belvoir
Geographic Offset or Corridor		Prison or Juvenile Detention Center	P/JDC
4WD Trail, Stairway, Alley, Walkway, or Ferry		Cemetery	Powell Cmtry
Railroad	Southern RR	Golf Course	Pinehurst GlfCrs
Pipeline or Power Line		National Park or Forest	Yosemite NP
Ridge or Fence		Other Park	St Francis Park
Property Line or Nonvisible Boundary		Outside Subject Area	
Perennial Stream	*Tumbling Cr*	Inset Area	A1
Intermittent Stream	*Piney Cr*		
Mountain Peak or Hill	*Mt. Baker*		

Where state, county, and/or MCD/CCD boundaries coincide, the map shows the boundary symbol for only the highest-ranking of these boundaries. Where American Indian reservation and American Indian tribal subdivision boundaries coincide, the map shows only the American Indian reservation boundaries.

Entity names are followed by either their FIPS code or census code; parentheses indicate a census code.

1 'MCD*' indicates a false MCD. These are for Census Bureau use only.

2 The CCD and CDP boundaries represent statistical entities only and are not updated through the BAS.

3 Incorporated place name color corresponds to the incorporated place fill color.

Due to space limitations, some road names, along with other feature and geography names on the map, may not be shown.

The Census Bureau stores primary and alternate road names, but only primary road names are used to label the roads on these maps.

Key to Adjacent Sheets

3	4	5
10	11	12

Sheet Location within Entity

Sheet 4 of 37 PARENT sheets
Total Sheets: 43 (Index 1; Parent 37; Inset 5)

NAME: Williams County (105)
ENTITY TYPE: County or statistically equivalent entity
ST: North Dakota (38)

INDEX OR PARENT SHEET #: 004
INSET SHEET #: 000000

2020 COUNTY REF MAP (PARENT)

5340238105000000004000000

All legal boundaries and names are as reported through the 2020 Boundary and Annexation Survey (BAS) and Boundary Validation Program (BVP). The boundaries shown on this map are for Census Bureau statistical data collection and tabulation purposes only; their depiction and designation for statistical purposes does not constitute a determination of jurisdictional authority or rights of ownership or entitlement.

Data Source: U.S. Census Bureau's MAF/TIGER database (TAB20), November 2020
Created by Geography Division: December 09, 2020

U.S. DEPARTMENT OF COMMERCE U.S. Census Bureau

Projection: Albers Equal Area Conic
Datum: NAD 83
Spheroid: GRS 80
1st Standard Parallel: 46 26 45
2nd Standard Parallel: 48 29 20
Central Meridian: -100 18 04
Latitude of Projection's Origin: 45 56 06
False Easting: 0
False Northing: 0

0 0.6 1.2 1.8 2.4 3 Kilometers
0 0.4 0.8 1.2 1.6 2 Miles
The plotted map scale is 1:20,000

N W E S

Boundary and Annexation Survey (BAS) ID: 23810500000
BAS Submission Deadline: March 1, 2021

PDF versions of the BAS maps are available at:
www.census.gov/programs-surveys/bas/geographies.html

For more information, or to request additional maps, please email geo.bas@census.gov, call 1-800-972-5651, or visit www.census.gov/programs-surveys/bas.html.

GOVERNMENTAL UNIT REFERENCE MAP (2020): Williams County, ND

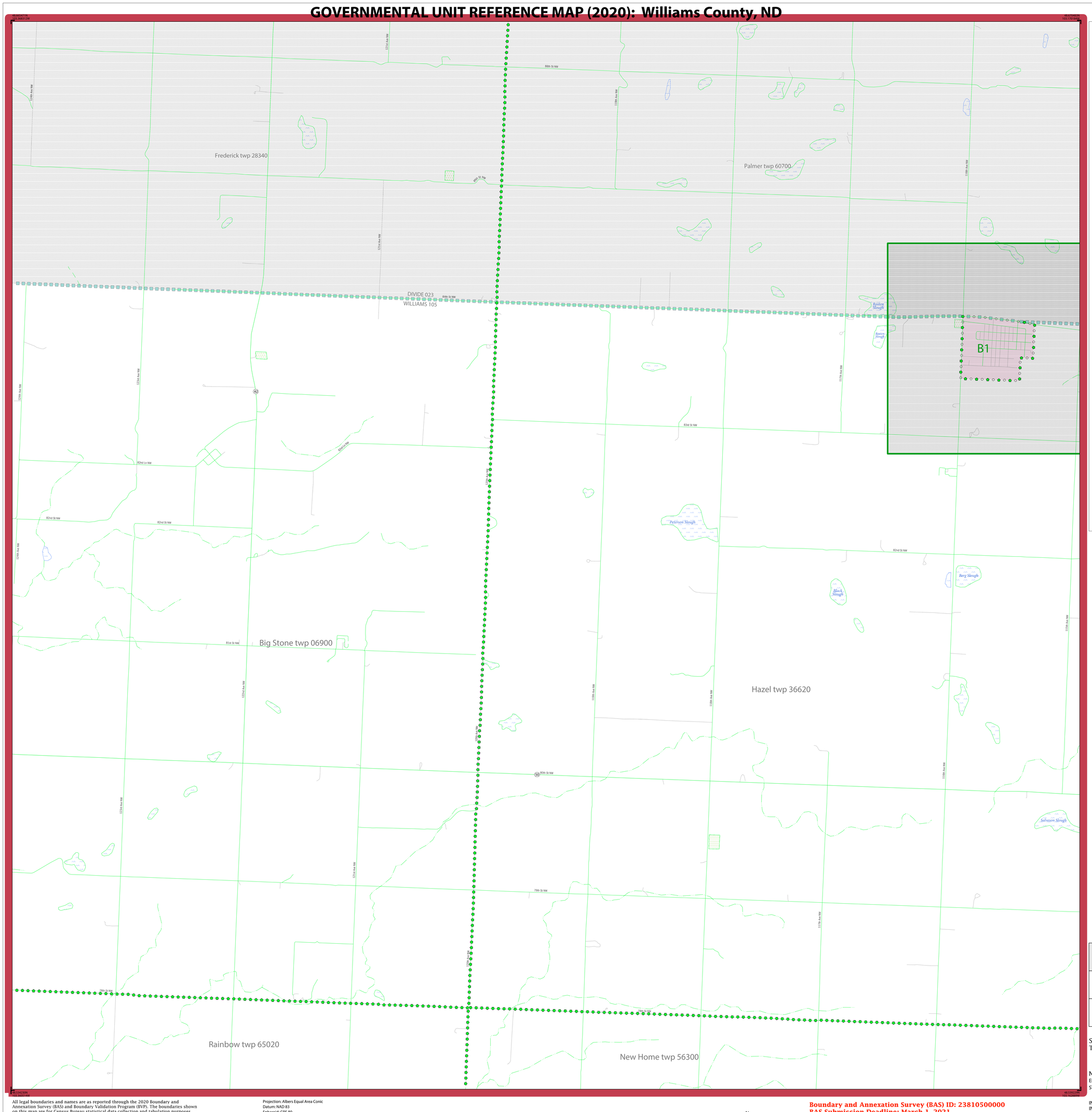

LEGEND

SYMBOL DESCRIPTION	SYMBOL	LABEL STYLE
Federal American Indian Reservation		L'ANSE RESERVATION (TA 1880)
Off-Reservation Trust Land		T1880
American Indian Tribal Subdivision		SHONTO (620)
Alaska Native Regional Corporation (ANRC)		*NANA ANRC 52120*
State (or statistically equivalent entity)		NEW YORK 36
County (or statistically equivalent entity)		ERIE 029
Minor Civil Division (MCD)[1]		Lee town 41460
Census County Division (CCD)[2]		*Jemez CCD 91650*
Consolidated City		MILFORD 47500
Incorporated Place[3]		Davis 18100
Census Designated Place (CDP)[2]		*Cochiti 16560*

DESCRIPTION	SYMBOL	DESCRIPTION	SYMBOL
Interstate	5	Water Body	*Pleasant Lake*
U.S. Highway	2	Swamp or Marsh	*Okefenokee Swamp*
State Highway	4	Glacier	*Bering Glacier*
Other Road	Marsh Ln	Airport, Airfield, or Helicopter Landing Pad	Donald Airport
Cul-de-sac		College or University	Coll/Univ
Circle		Military	Fort Belvoir
Geographic Offset or Corridor		Prison or Juvenile Detention Center	P/JDC
4WD Trail, Stairway, Alley, Walkway, or Ferry		Cemetery	Powell Cmtry
Railroad	Southern RR	Golf Course	Pinehurst GlfCrs
Pipeline or Power Line		National Park or Forest	Yosemite NP
Ridge or Fence		Other Park	St Francis Park
Property Line or Nonvisible Boundary		Outside Subject Area	
Perennial Stream	*Tumbling Cr*	Inset Area	A1
Intermittent Stream	*Piney Cr*		
Mountain Peak or Hill	*Mt. Baker*		

Where state, county, and/or MCD/CCD boundaries coincide, the map shows the boundary symbol for only the highest-ranking of these boundaries. Where American Indian reservation and American Indian tribal subdivision boundaries coincide, the map shows only the American Indian reservation boundaries.

Entity names are followed by either their FIPS code or census code; parentheses indicate a census code.

1 'MCD*' indicates a false MCD. These are for Census Bureau use only.

2 The CCD and CDP boundaries represent statistical entities only and are not updated through the BAS.

3 Incorporated place name color corresponds to the incorporated place fill color.

Due to space limitations, some road names, along with other feature and geography names on the map, may not be shown.

The Census Bureau stores primary and alternate road names, but only primary road names are used to label the roads on these maps.

Key to Adjacent Sheets

4	5	6
11	12	13

Sheet Location within Entity

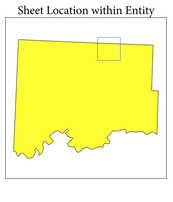

Sheet 5 of 37 PARENT sheets
Total Sheets: 43 (Index 1; Parent 37; Inset 5)

NAME: Williams County (105)
ENTITY TYPE: County or statistically equivalent entity
ST: North Dakota (38)

INDEX OR PARENT SHEET #: 005
INSET SHEET #: 000000

2020 COUNTY REF MAP (PARENT)

5340238105000000005000000

All legal boundaries and names are as reported through the 2020 Boundary and Annexation Survey (BAS) and Boundary Validation Program (BVP). The boundaries shown on this map are for Census Bureau statistical data collection and tabulation purposes only; their depiction and designation for statistical purposes does not constitute a determination of jurisdictional authority or rights of ownership or entitlement.

Data Source: U.S. Census Bureau's MAF/TIGER database (TAB20), November 2020
Created by Geography Division: December 09, 2020

U.S. DEPARTMENT OF COMMERCE U.S. Census Bureau

Projection: Albers Equal Area Conic
Datum: NAD 83
Spheroid: GRS 80
1st Standard Parallel: 46 26 45
2nd Standard Parallel: 48 29 20
Central Meridian: -100 18 04
Latitude of Projection's Origin: 45 56 06
False Easting: 0
False Northing: 0

0 0.6 1.2 1.8 2.4 3 Kilometers
0 0.4 0.8 1.2 1.6 2 Miles
The plotted map scale is 1:20,000

N W E S

Boundary and Annexation Survey (BAS) ID: 23810500000
BAS Submission Deadline: March 1, 2021

PDF versions of the BAS maps are available at:
www.census.gov/programs-surveys/bas/geographies.html

For more information, or to request additional maps, please email geo.bas@census.gov, call 1-800-972-5651, or visit www.census.gov/programs-surveys/bas.html.

United States Census Bureau

GOVERNMENTAL UNIT REFERENCE MAP (2020): Williams County, ND

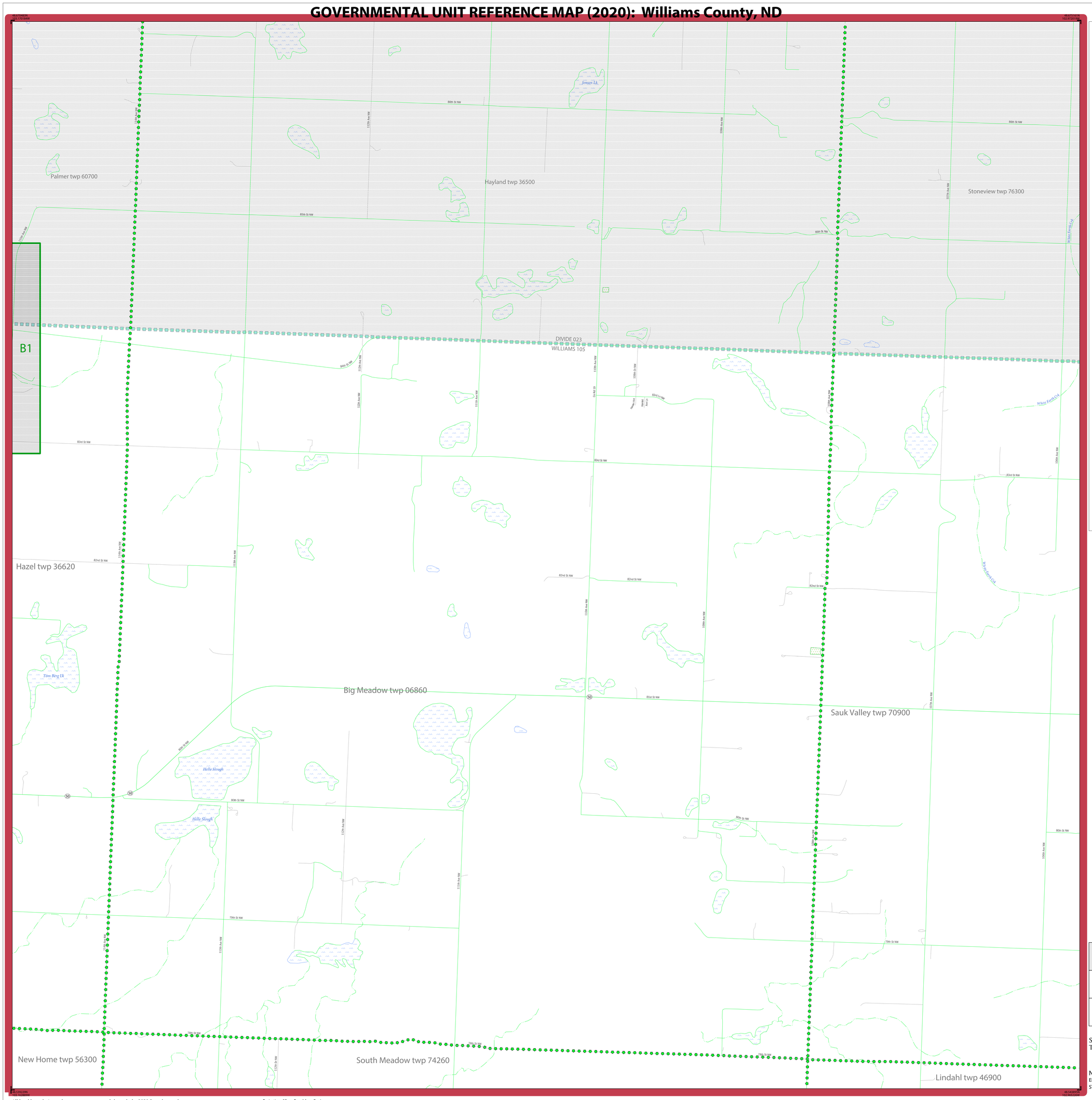

LEGEND

SYMBOL DESCRIPTION	SYMBOL	LABEL STYLE
Federal American Indian Reservation		L'ANSE RESERVATION (TA 1880)
Off-Reservation Trust Land		T1880
American Indian Tribal Subdivision		SHONTO (620)
Alaska Native Regional Corporation (ANRC)		NANA ANRC 52120
State (or statistically equivalent entity)		NEW YORK 36
County (or statistically equivalent entity)		ERIE 029
Minor Civil Division (MCD)[1]		Lee town 41460
Census County Division (CCD)[2]		Jemez CCD 91650
Consolidated City		MILFORD 47500
Incorporated Place[3]		Davis 18100
Census Designated Place (CDP)[2]		Cochiti 16560

DESCRIPTION	SYMBOL	DESCRIPTION	SYMBOL
Interstate	5	Water Body	Pleasant Lake
U.S. Highway	2	Swamp or Marsh	Okefenokee Swamp
State Highway	4	Glacier	Bering Glacier
Other Road	Marsh Ln	Airport, Airfield, or Helicopter Landing Pad	Dönärd Airfield
Cul-de-sac		College or University	Coll/Univ
Circle		Military	Fort Belvoir
Geographic Offset or Corridor		Prison or Juvenile Detention Center	P/JDC
4WD Trail, Stairway, Alley, Walkway, or Ferry		Cemetery	Powell Cmtry
Railroad	Southern RR	Golf Course	Pinehurst GlfCrs
Pipeline or Power Line		National Park or Forest	Yosemite NP
Ridge or Fence		Other Park	St Francis Park
Property Line or Nonvisible Boundary		Outside Subject Area	
Perennial Stream	Tumbling Cr	Inset Area	A1
Intermittent Stream	Piney Cr		
Mountain Peak or Hill	Mt. Baker		

Where state, county, and/or MCD/CCD boundaries coincide, the map shows the boundary symbol for only the highest-ranking of these boundaries. Where American Indian reservation and American Indian tribal subdivision boundaries coincide, the map shows only the American Indian reservation boundaries.

Entity names are followed by either their FIPS code or census code; parentheses indicate a census code.

1 'MCD*' indicates a false MCD. These are for Census Bureau use only.

2 The CCD and CDP boundaries represent statistical entities only and are not updated through the BAS.

3 Incorporated place name color corresponds to the incorporated place fill color.

Due to space limitations, some road names, along with other feature and geography names on the map, may not be shown.

The Census Bureau stores primary and alternate road names, but only primary road names are used to label the roads on these maps.

Key to Adjacent Sheets

5	6	7
12	13	14

Sheet Location within Entity

Sheet 6 of 37 PARENT sheets
Total Sheets: 43 (Index 1; Parent 37; Inset 5)

NAME: Williams County (105)
ENTITY TYPE: County or statistically equivalent entity
ST: North Dakota (38)

INDEX OR PARENT SHEET #: 006
INSET SHEET #: 000000

2020 COUNTY REF MAP (PARENT)

5340238105000000006000000

All legal boundaries and names are as reported through the 2020 Boundary and Annexation Survey (BAS) and Boundary Validation Program (BVP). The boundaries shown on this map are for Census Bureau statistical data collection and tabulation purposes only; their depiction and designation for statistical purposes does not constitute a determination of jurisdictional authority or rights of ownership or entitlement.

Data Source: U.S. Census Bureau's MAF/TIGER database (TAB20), November 2020
Created by Geography Division: December 09, 2020

U.S. DEPARTMENT OF COMMERCE U.S. Census Bureau

Projection: Albers Equal Area Conic
Datum: NAD 83
Spheroid: GRS 80
1st Standard Parallel: 46 26 45
2nd Standard Parallel: 48 29 20
Central Meridian: -100 18 04
Latitude of Projection's Origin: 45 56 06
False Easting: 0
False Northing: 0

0 0.6 1.2 1.8 2.4 3 Kilometers
0 0.4 0.8 1.2 1.6 2 Miles
The plotted map scale is 1:20,000

N W E S

Boundary and Annexation Survey (BAS) ID: 23810500000
BAS Submission Deadline: March 1, 2021

PDF versions of the BAS maps are available at:
www.census.gov/programs-surveys/bas/geographies.html

For more information, or to request additional maps, please email geo.bas@census.gov, call 1-800-972-5651, or visit www.census.gov/programs-surveys/bas.html.

United States Census Bureau

GOVERNMENTAL UNIT REFERENCE MAP (2020): Williams County, ND

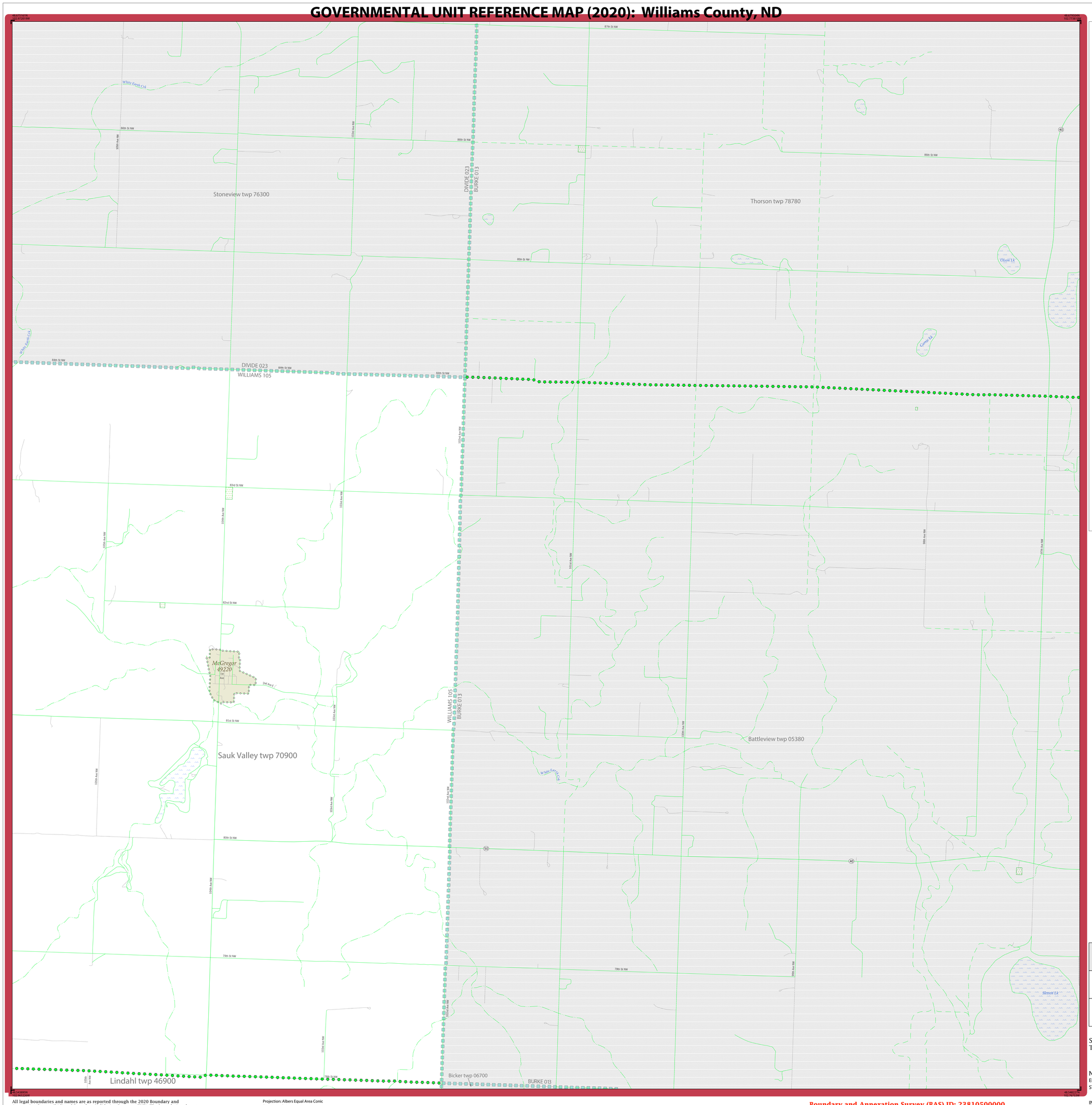

LEGEND

SYMBOL DESCRIPTION	SYMBOL	LABEL STYLE
Federal American Indian Reservation		L'ANSE RESERVATION (TA 1880)
Off-Reservation Trust Land		T1880
American Indian Tribal Subdivision		SHONTO (620)
Alaska Native Regional Corporation (ANRC)		*NANA ANRC 52120*
State (or statistically equivalent entity)		NEW YORK 36
County (or statistically equivalent entity)		ERIE 029
Minor Civil Division (MCD)[1]		Lee town 41460
Census County Division (CCD)[2]		*Jemez CCD 91650*
Consolidated City		MILFORD 47500
Incorporated Place[3]		Davis 18100
Census Designated Place (CDP)[2]		*Cochiti 16560*

DESCRIPTION	SYMBOL
Interstate	5
U.S. Highway	2
State Highway	4
Other Road	Marsh Ln
Cul-de-sac	
Circle	
Geographic Offset or Corridor	
4WD Trail, Stairway, Alley, Walkway, or Ferry	
Railroad	Southern RR
Pipeline or Power Line	
Ridge or Fence	
Property Line or Nonvisible Boundary	
Perennial Stream	Tumbling Cr
Intermittent Stream	Piney Cr
Mountain Peak or Hill	Mt. Baker

DESCRIPTION	SYMBOL
Water Body	Pleasant Lake
Swamp or Marsh	Okefenoke Swamp
Glacier	Bering Glacier
Airport, Airfield, or Helicopter Landing Pad	Dönärd Airfield
College or University	Coll/Univ
Military	Fort Belvoir
Prison or Juvenile Detention Center	P/JDC
Cemetery	Powell Cmtry
Golf Course	Pinehurst GlfCrs
National Park or Forest	Yosemite NP
Other Park	St Francis Park
Outside Subject Area	
Inset Area	A1

Where state, county, and/or MCD/CCD boundaries coincide, the map shows the boundary symbol for only the highest-ranking of these boundaries. Where American Indian reservation and American Indian tribal subdivision boundaries coincide, the map shows only the American Indian reservation boundaries.

Entity names are followed by either their FIPS code or census code; parentheses indicate a census code.

1 'MCD*' indicates a false MCD. These are for Census Bureau use only.

2 The CCD and CDP boundaries represent statistical entities only and are not updated through the BAS.

3 Incorporated place name color corresponds to the incorporated place fill color.

Due to space limitations, some road names, along with other feature and geography names on the map, may not be shown.

The Census Bureau stores primary and alternate road names, but only primary road names are used to label the roads on these maps.

Key to Adjacent Sheets

6	7	
13	14	

Sheet Location within Entity

Sheet 7 of 37 PARENT sheets
Total Sheets: 43 (Index 1; Parent 37; Inset 5)

NAME: Williams County (105)
ENTITY TYPE: County or statistically equivalent entity
ST: North Dakota (38)

INDEX OR PARENT SHEET #: 007
INSET SHEET #: 000000

2020 COUNTY REF MAP (PARENT)

5340238105000000007000000

All legal boundaries and names are as reported through the 2020 Boundary and Annexation Survey (BAS) and Boundary Validation Program (BVP). The boundaries shown on this map are for Census Bureau statistical data collection and tabulation purposes only; their depiction and designation for statistical purposes does not constitute a determination of jurisdictional authority or rights of ownership or entitlement.

Data Source: U.S. Census Bureau's MAF/TIGER database (TAB20), November 2020
Created by: Geography Division: December 09, 2020

U.S. DEPARTMENT OF COMMERCE U.S. Census Bureau

Projection: Albers Equal Area Conic
Datum: NAD 83
Spheroid: GRS 80
1st Standard Parallel: 46 26 45
2nd Standard Parallel: 48 29 20
Central Meridian: -100 18 04
Latitude of Projection's Origin: 45 56 06
False Easting: 0
False Northing: 0

0 0.6 1.2 1.8 2.4 3 Kilometers
0 0.4 0.8 1.2 1.6 2 Miles
The plotted map scale is 1:20,000

N W E S

Boundary and Annexation Survey (BAS) ID: 23810500000
BAS Submission Deadline: March 1, 2021

PDF versions of the BAS maps are available at:
www.census.gov/programs-surveys/bas/geographies.html

For more information, or to request additional maps, please email geo.bas@census.gov, call 1-800-972-5651, or visit www.census.gov/programs-surveys/bas.html.

GOVERNMENTAL UNIT REFERENCE MAP (2020): Williams County, ND

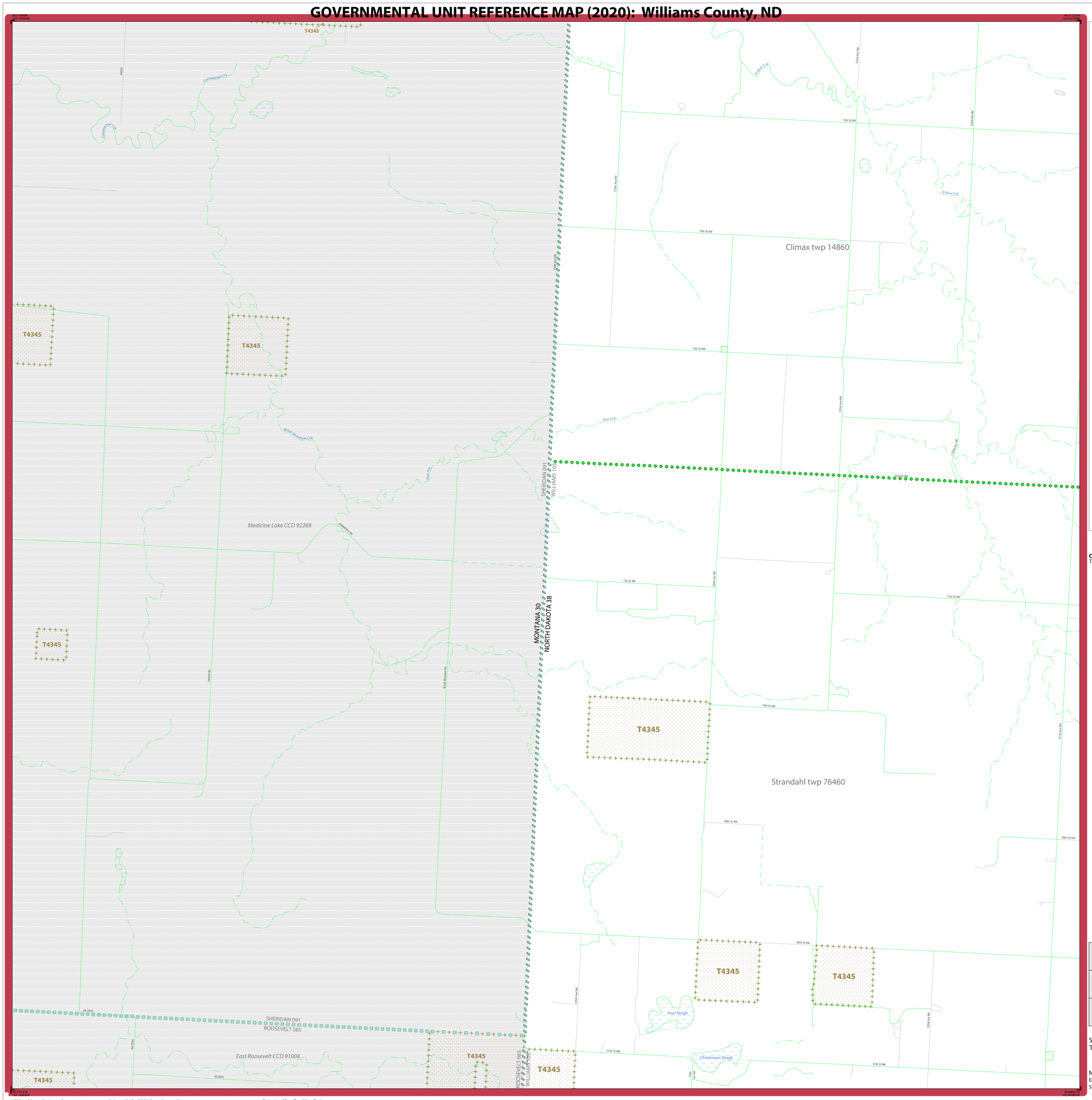

LEGEND

SYMBOL DESCRIPTION	SYMBOL	LABEL STYLE
Federal American Indian Reservation		L'ANSE RESERVATION (TA 1880)
Off-Reservation Trust Land		T1880
American Indian Tribal Subdivision		SHONTO (620)
Alaska Native Regional Corporation (ANRC)		*NANA ANRC 52120*
State (or statistically equivalent entity)		NEW YORK 36
County (or statistically equivalent entity)		ERIE 029
Minor Civil Division (MCD)[1]		Lee town 41460
Census County Division (CCD)[2]		*Jemez CCD 91650*
Consolidated City		MILFORD 47500
Incorporated Place[3]		Davis 18100
Census Designated Place (CDP)[2]		*Cochiti 16560*

DESCRIPTION	SYMBOL	DESCRIPTION	SYMBOL
Interstate	5	Water Body	*Pleasant Lake*
U.S. Highway	2	Swamp or Marsh	*Okefenokee Swamp*
State Highway	4	Glacier	*Bering Glacier*
Other Road	Marsh Ln	Airport, Airfield, or Helicopter Landing Pad	Dönärd Airfield
Cul-de-sac		College or University	Coll/Univ
Circle		Military	Fort Belvoir
Geographic Offset or Corridor		Prison or Juvenile Detention Center	P/JDC
4WD Trail, Stairway, Alley, Walkway, or Ferry		Cemetery	Powell Cmtry
Railroad	Southern RR	Golf Course	Pinehurst GlfCrs
Pipeline or Power Line		National Park or Forest	Yosemite NP
Ridge or Fence		Other Park	St Francis Park
Property Line or Nonvisible Boundary		Outside Subject Area	
Perennial Stream	*Tumbling Cr*	Inset Area	A1
Intermittent Stream	*Piney Cr*		
Mountain Peak or Hill	*Mt. Baker*		

Where state, county, and/or MCD/CCD boundaries coincide, the map shows the boundary symbol for only the highest-ranking of these boundaries. Where American Indian reservation and American Indian tribal subdivision boundaries coincide, the map shows only the American Indian reservation boundaries.

Entity names are followed by either their FIPS code or census code; parentheses indicate a census code.

1 'MCD*' indicates a false MCD. These are for Census Bureau use only.

2 The CCD and CDP boundaries represent statistical entities only and are not updated through the BAS.

3 Incorporated place name color corresponds to the incorporated place fill color.

Due to space limitations, some road names, along with other feature and geography names on the map, may not be shown.

The Census Bureau stores primary and alternate road names, but only primary road names are used to label the roads on these maps.

OFF-RESERVATION TRUST LAND NAMES
T4345 Turtle Mountain

Key to Adjacent Sheets

	1	2
	8	9
	15	16

Sheet Location within Entity

Sheet 8 of 37 PARENT sheets
Total Sheets: 43 (Index 1; Parent 37; Inset 5)

NAME: Williams County (105)
ENTITY TYPE: County or statistically equivalent entity
ST: North Dakota (38)

INDEX OR PARENT SHEET #: 008
INSET SHEET #: 000000

2020 COUNTY REF MAP (PARENT)

5340238105000000008000000

All legal boundaries and names are as reported through the 2020 Boundary and Annexation Survey (BAS) and Boundary Validation Program (BVP). The boundaries shown on this map are for Census Bureau statistical data collection and tabulation purposes only; their depiction and designation for statistical purposes does not constitute a determination of jurisdictional authority or rights of ownership or entitlement.

Data Source: U.S. Census Bureau's MAF/TIGER database (TAB20), November 2020
Created by Geography Division: December 09, 2020

U.S. DEPARTMENT OF COMMERCE U.S. Census Bureau

Projection: Albers Equal Area Conic
Datum: NAD 83
Spheroid: GRS 80
1st Standard Parallel: 46 26 45
2nd Standard Parallel: 48 29 20
Central Meridian: -100 18 04
Latitude of Projection's Origin: 45 56 06
False Easting: 0
False Northing: 0

0 0.6 1.2 1.8 2.4 3 Kilometers
0 0.4 0.8 1.2 1.6 2 Miles
The plotted map scale is 1:20,000

N W E S

Boundary and Annexation Survey (BAS) ID: 23810500000
BAS Submission Deadline: March 1, 2021

PDF versions of the BAS maps are available at:
www.census.gov/programs-surveys/bas/geographies.html

For more information, or to request additional maps, please email geo.bas@census.gov, call 1-800-972-5651, or visit www.census.gov/programs-surveys/bas.html.

United States Census Bureau

GOVERNMENTAL UNIT REFERENCE MAP (2020): Williams County, ND

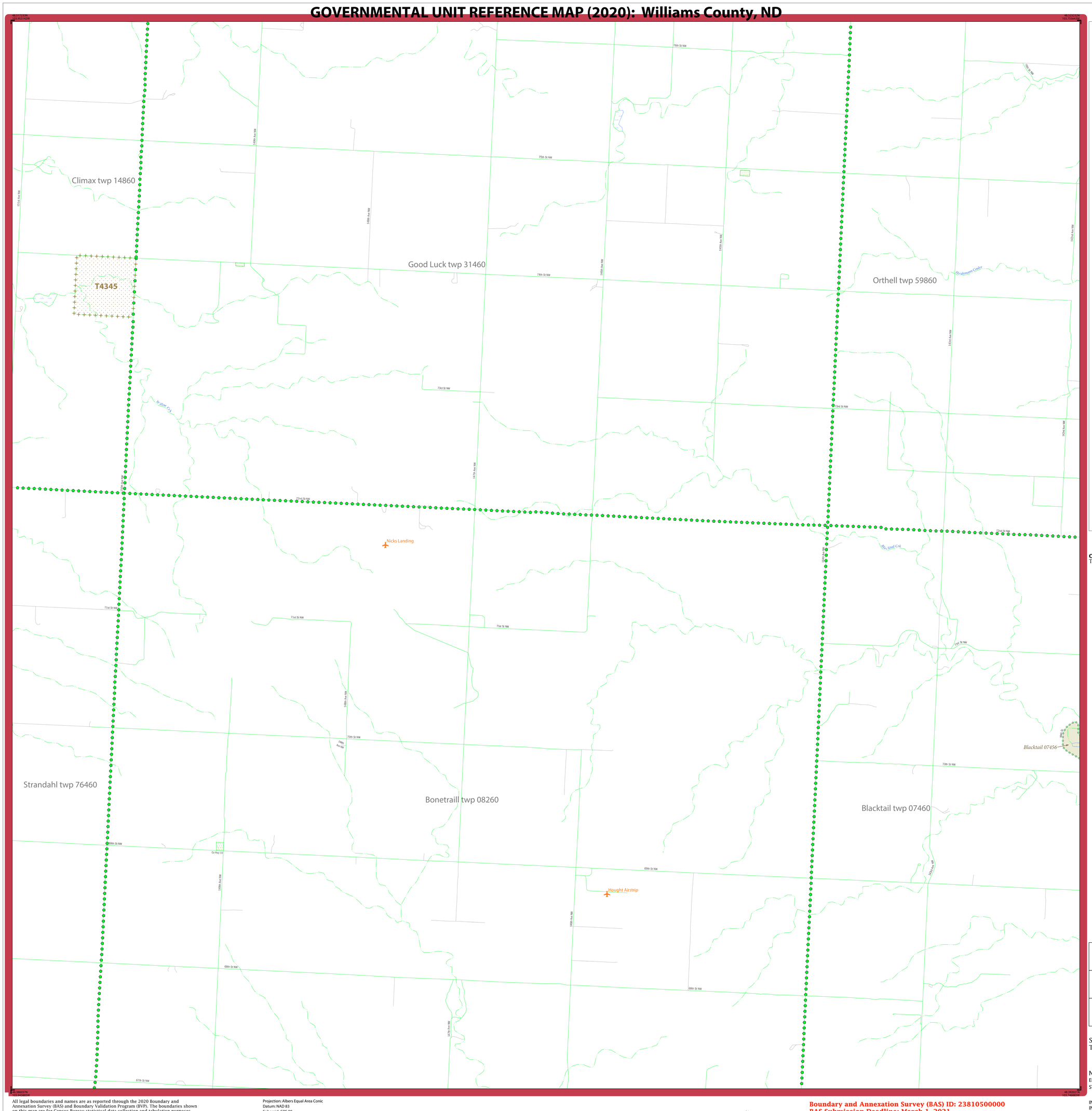

LEGEND

SYMBOL DESCRIPTION	SYMBOL	LABEL STYLE
Federal American Indian Reservation		L'ANSE RESERVATION (TA 1880)
Off-Reservation Trust Land		T1880
American Indian Tribal Subdivision		SHONTO (620)
Alaska Native Regional Corporation (ANRC)		*NANA ANRC 52120*
State (or statistically equivalent entity)		NEW YORK 36
County (or statistically equivalent entity)		ERIE 029
Minor Civil Division (MCD)[1]		Lee town 41460
Census County Division (CCD)[2]		*Jemez CCD 91650*
Consolidated City		MILFORD 47500
Incorporated Place[3]		Davis 18100
Census Designated Place (CDP)[2]		*Cochiti 16560*

DESCRIPTION	SYMBOL
Interstate	5
U.S. Highway	2
State Highway	4
Other Road	Marsh Ln
Cul-de-sac	
Circle	
Geographic Offset or Corridor	
4WD Trail, Stairway, Alley, Walkway, or Ferry	
Railroad	Southern RR
Pipeline or Power Line	
Ridge or Fence	
Property Line or Nonvisible Boundary	
Perennial Stream	Tumbling Cr
Intermittent Stream	Piney Cr
Mountain Peak or Hill	Mt. Baker

DESCRIPTION	SYMBOL
Water Body	Pleasant Lake
Swamp or Marsh	Okefenokee Swamp
Glacier	Bering Glacier
Airport, Airfield, or Helicopter Landing Pad	Donald Airport
College or University	Coll/Univ
Military	Fort Belvoir
Prison or Juvenile Detention Center	P/JDC
Cemetery	Powell Cmtry
Golf Course	Pinehurst GlfCrs
National Park or Forest	Yosemite NP
Other Park	St Francis Park
Outside Subject Area	
Inset Area	A1

Where state, county, and/or MCD/CCD boundaries coincide, the map shows the boundary symbol for only the highest-ranking of these boundaries. Where American Indian reservation and American Indian tribal subdivision boundaries coincide, the map shows only the American Indian reservation boundaries.

Entity names are followed by either their FIPS code or census code; parentheses indicate a census code.

1 'MCD*' indicates a false MCD. These are for Census Bureau use only.

2 The CCD and CDP boundaries represent statistical entities only and are not updated through the BAS.

3 Incorporated place name color corresponds to the incorporated place fill color.

Due to space limitations, some road names, along with other feature and geography names on the map, may not be shown.

The Census Bureau stores primary and alternate road names, but only primary road names are used to label the roads on these maps.

OFF-RESERVATION TRUST LAND NAMES
T4345 Turtle Mountain

Key to Adjacent Sheets

1	2	3
8	9	10
15	16	17

Sheet Location within Entity

Sheet 9 of 37 PARENT sheets
Total Sheets: 43 (Index 1; Parent 37; Inset 5)

NAME: Williams County (105)
ENTITY TYPE: County or statistically equivalent entity
ST: North Dakota (38)

INDEX OR PARENT SHEET #: 009
INSET SHEET #: 000000

2020 COUNTY REF MAP (PARENT)

5340238105000000009000000

All legal boundaries and names are as reported through the 2020 Boundary and Annexation Survey (BAS) and Boundary Validation Program (BVP). The boundaries shown on this map are for Census Bureau statistical data collection and tabulation purposes only; their depiction and designation for statistical purposes does not constitute a determination of jurisdictional authority or rights of ownership or entitlement.

Data Source: U.S. Census Bureau's MAF/TIGER database (TAB20), November 2020
Created by Geography Division: December 09, 2020

U.S. DEPARTMENT OF COMMERCE U.S. Census Bureau

Projection: Albers Equal Area Conic
Datum: NAD 83
Spheroid: GRS 80
1st Standard Parallel: 46 26 45
2nd Standard Parallel: 48 29 20
Central Meridian: -100 18 04
Latitude of Projection's Origin: 45 56 06
False Easting: 0
False Northing: 0

0 0.6 1.2 1.8 2.4 3 Kilometers
0 0.4 0.8 1.2 1.6 2 Miles
The plotted map scale is 1:20,000

N W E S

Boundary and Annexation Survey (BAS) ID: 23810500000
BAS Submission Deadline: March 1, 2021

PDF versions of the BAS maps are available at:
www.census.gov/programs-surveys/bas/geographies.html

For more information, or to request additional maps, please email geo.bas@census.gov, call 1-800-972-5651, or visit www.census.gov/programs-surveys/bas.html.

United States Census Bureau

GOVERNMENTAL UNIT REFERENCE MAP (2020): Williams County, ND

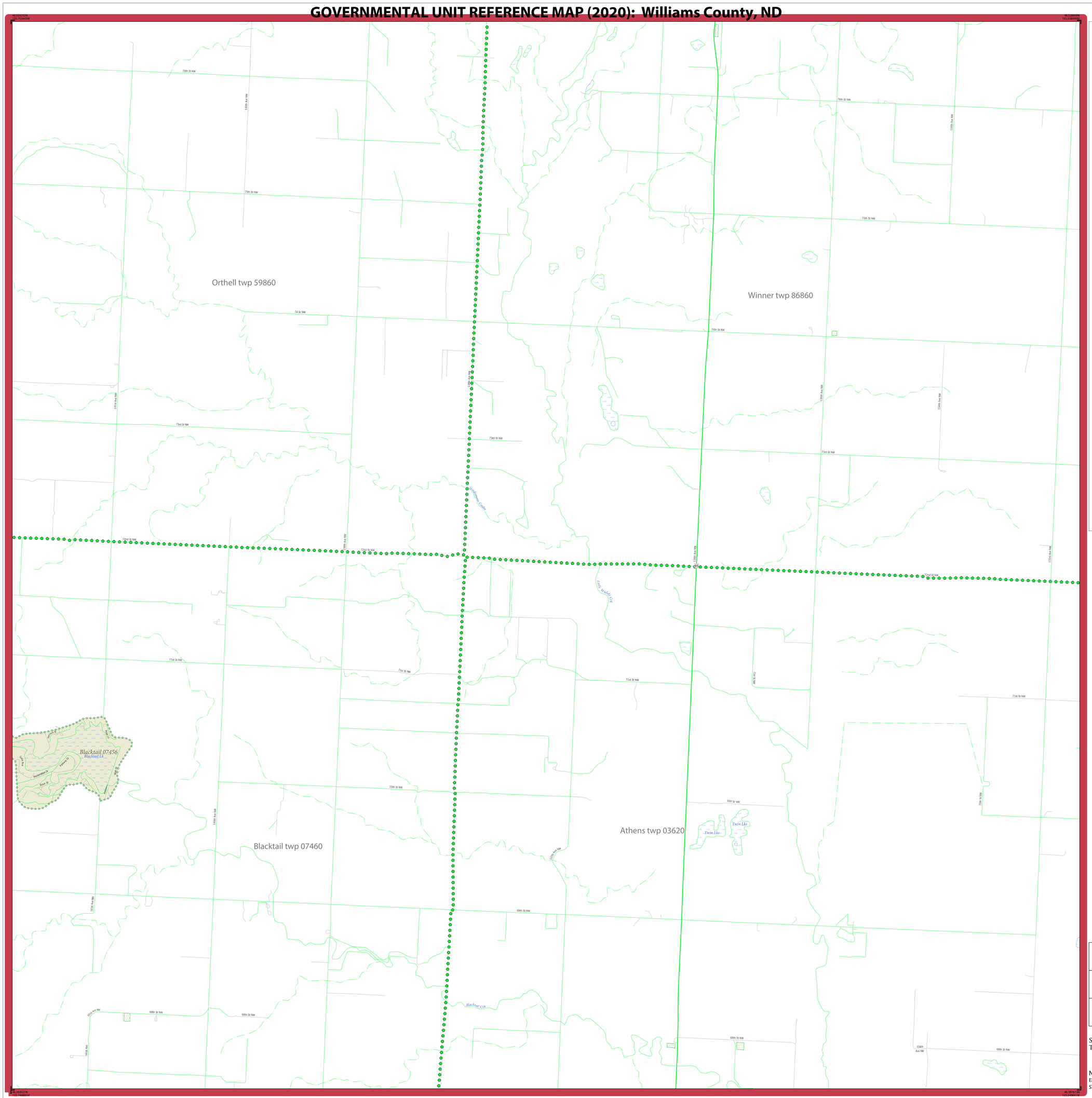

LEGEND

SYMBOL DESCRIPTION	SYMBOL	LABEL STYLE
Federal American Indian Reservation		L'ANSE RESERVATION (TA 1880)
Off-Reservation Trust Land		T1880
American Indian Tribal Subdivision		SHONTO (620)
Alaska Native Regional Corporation (ANRC)		NANA ANRC 52120
State (or statistically equivalent entity)		NEW YORK 36
County (or statistically equivalent entity)		ERIE 029
Minor Civil Division (MCD)[1]		Lee town 41460
Census County Division (CCD)[2]		Jemez CCD 91650
Consolidated City		MILFORD 47500
Incorporated Place[3]		Davis 18100
Census Designated Place (CDP)[2]		Cochiti 16560

DESCRIPTION	SYMBOL	DESCRIPTION	SYMBOL
Interstate	I	Water Body	Pleasant Lake
U.S. Highway	2	Swamp or Marsh	Okefenokee Swamp
State Highway	4	Glacier	Bering Glacier
Other Road	Marsh Ln	Airport, Airfield, or Helicopter Landing Pad	Dönärd Airfield
Cul-de-sac		College or University	Coll/Univ
Circle		Military	Fort Belvoir
Geographic Offset or Corridor		Prison or Juvenile Detention Center	P/JDC
4WD Trail, Stairway, Alley, Walkway, or Ferry		Cemetery	Powell Cmtry
Railroad	Southern RR	Golf Course	Pinehurst GlfCrs
Pipeline or Power Line		National Park or Forest	Yosemite NP
Ridge or Fence		Other Park	St Francis Park
Property Line or Nonvisible Boundary		Outside Subject Area	
Perennial Stream	Tumbling Cr	Inset Area	A1
Intermittent Stream	Pinoy Cr		
Mountain Peak or Hill	Mt. Baker		

Where state, county, and/or MCD/CCD boundaries coincide, the map shows the boundary symbol for only the highest-ranking of these boundaries. Where American Indian reservation and American Indian tribal subdivision boundaries coincide, the map shows only the American Indian reservation boundaries.

Entity names are followed by either their FIPS code or census code; parentheses indicate a census code.

1 'MCD*' indicates a false MCD. These are for Census Bureau use only.

2 The CCD and CDP boundaries represent statistical entities only and are not updated through the BAS.

3 Incorporated place name color corresponds to the incorporated place fill color.

Due to space limitations, some road names, along with other feature and geography names on the map, may not be shown.

The Census Bureau stores primary and alternate road names, but only primary road names are used to label the roads on these maps.

Key to Adjacent Sheets

2	3	4
9	10	11
16	17	18

Sheet Location within Entity

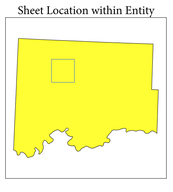

Sheet 10 of 37 PARENT sheets
Total Sheets: 43 (Index 1; Parent 37; Inset 5)

NAME: Williams County (105)
ENTITY TYPE: County or statistically equivalent entity
ST: North Dakota (38)

INDEX OR PARENT SHEET #: 010
INSET SHEET #: 000000

2020 COUNTY REF MAP (PARENT)

5340238105000000100000000

All legal boundaries and names are as reported through the 2020 Boundary and Annexation Survey (BAS) and Boundary Validation Program (BVP). The boundaries shown on this map are for Census Bureau statistical data collection and tabulation purposes only; their depiction and designation for statistical purposes does not constitute a determination of jurisdictional authority or rights of ownership or entitlement.

Data Source: U.S. Census Bureau's MAF/TIGER database (TAB20), November 2020
Created by Geography Division: December 09, 2020

U.S. DEPARTMENT OF COMMERCE U.S. Census Bureau

Projection: Albers Equal Area Conic
Datum: NAD 83
Spheroid: GRS 80
1st Standard Parallel: 46 26 45
2nd Standard Parallel: 48 29 20
Central Meridian: -100 18 04
Latitude of Projection's Origin: 45 56 06
False Easting: 0
False Northing: 0

0 0.6 1.2 1.8 2.4 3 Kilometers
0 0.4 0.8 1.2 1.6 2 Miles
The plotted map scale is 1:20,000

N W E S

Boundary and Annexation Survey (BAS) ID: 23810500000
BAS Submission Deadline: March 1, 2021

PDF versions of the BAS maps are available at:
www.census.gov/programs-surveys/bas/geographies.html

For more information, or to request additional maps, please email geo.bas@census.gov, call 1-800-972-5651, or visit www.census.gov/programs-surveys/bas.html.

United States Census Bureau

GOVERNMENTAL UNIT REFERENCE MAP (2020): Williams County, ND

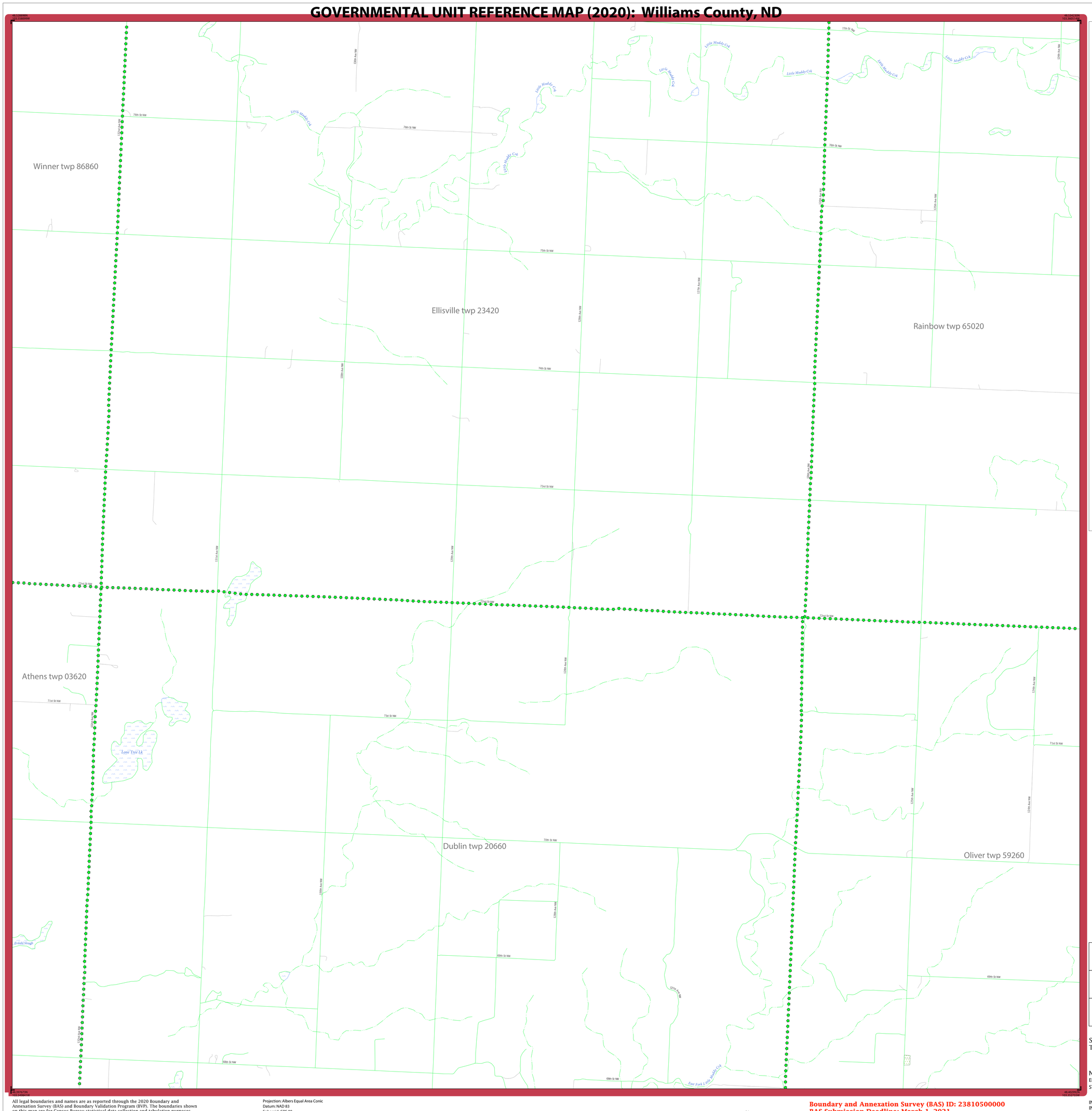

LEGEND

SYMBOL DESCRIPTION	SYMBOL	LABEL STYLE
Federal American Indian Reservation		L'ANSE RESERVATION (TA 1880)
Off-Reservation Trust Land		T1880
American Indian Tribal Subdivision		SHONTO (620)
Alaska Native Regional Corporation (ANRC)		*NANA ANRC 52120*
State (or statistically equivalent entity)		NEW YORK 36
County (or statistically equivalent entity)		ERIE 029
Minor Civil Division (MCD)[1]		Lee town 41460
Census County Division (CCD)[2]		*Jemez CCD 91650*
Consolidated City		MILFORD 47500
Incorporated Place[3]		Davis 18100
Census Designated Place (CDP)[2]		*Cochiti 16560*

DESCRIPTION	SYMBOL	DESCRIPTION	SYMBOL
Interstate	5	Water Body	*Pleasant Lake*
U.S. Highway	2	Swamp or Marsh	*Okefenokee Swamp*
State Highway	4	Glacier	*Bering Glacier*
Other Road	Marsh Ln	Airport, Airfield, or Helicopter Landing Pad	Dönärd Airfield
Cul-de-sac		College or University	Coll/Univ
Circle		Military	Fort Belvoir
Geographic Offset or Corridor		Prison or Juvenile Detention Center	P/JDC
4WD Trail, Stairway, Alley, Walkway, or Ferry		Cemetery	Powell Cmtry
Railroad	Southern RR	Golf Course	Pinehurst GlfCrs
Pipeline or Power Line		National Park or Forest	Yosemite NP
Ridge or Fence		Other Park	St Francis Park
Property Line or Nonvisible Boundary		Outside Subject Area	
Perennial Stream	*Tumbling Cr*	Inset Area	A1
Intermittent Stream	*Piney Cr*		
Mountain Peak or Hill	*Mt. Baker*		

Where state, county, and/or MCD/CCD boundaries coincide, the map shows the boundary symbol for only the highest-ranking of these boundaries. Where American Indian reservation and American Indian tribal subdivision boundaries coincide, the map shows only the American Indian reservation boundaries.

Entity names are followed by either their FIPS code or census code; parentheses indicate a census code.

1 'MCD*' indicates a false MCD. These are for Census Bureau use only.

2 The CCD and CDP boundaries represent statistical entities only and are not updated through the BAS.

3 Incorporated place name color corresponds to the incorporated place fill color.

Due to space limitations, some road names, along with other feature and geography names on the map, may not be shown.

The Census Bureau stores primary and alternate road names, but only primary road names are used to label the roads on these maps.

Key to Adjacent Sheets

3	4	5
10	11	12
17	18	19

Sheet Location within Entity

Sheet 11 of 37 PARENT sheets
Total Sheets: 43 (Index 1; Parent 37; Inset 5)

NAME: Williams County (105)
ENTITY TYPE: County or statistically equivalent entity
ST: North Dakota (38)

INDEX OR PARENT SHEET #: 011
INSET SHEET #: 000000

2020 COUNTY REF MAP (PARENT)

5340238105000000011000000

All legal boundaries and names are as reported through the 2020 Boundary and Annexation Survey (BAS) and Boundary Validation Program (BVP). The boundaries shown on this map are for Census Bureau statistical data collection and tabulation purposes only; their depiction and designation for statistical purposes does not constitute a determination of jurisdictional authority or rights of ownership or entitlement.

Data Source: U.S. Census Bureau's MAF/TIGER database (TAB20), November 2020
Created by Geography Division: December 09, 2020

U.S. DEPARTMENT OF COMMERCE U.S. Census Bureau

Projection: Albers Equal Area Conic
Datum: NAD 83
Spheroid: GRS 80
1st Standard Parallel: 46 26 45
2nd Standard Parallel: 48 29 20
Central Meridian: -100 18 04
Latitude of Projection's Origin: 45 56 06
False Easting: 0
False Northing: 0

0 0.6 1.2 1.8 2.4 3 Kilometers
0 0.4 0.8 1.2 1.6 2 Miles
The plotted map scale is 1:20,000

N W E S

Boundary and Annexation Survey (BAS) ID: 23810500000
BAS Submission Deadline: March 1, 2021

PDF versions of the BAS maps are available at:
www.census.gov/programs-surveys/bas/geographies.html

For more information, or to request additional maps, please email geo.bas@census.gov, call 1-800-972-5651, or visit www.census.gov/programs-surveys/bas.html.

United States Census Bureau

GOVERNMENTAL UNIT REFERENCE MAP (2020): Williams County, ND

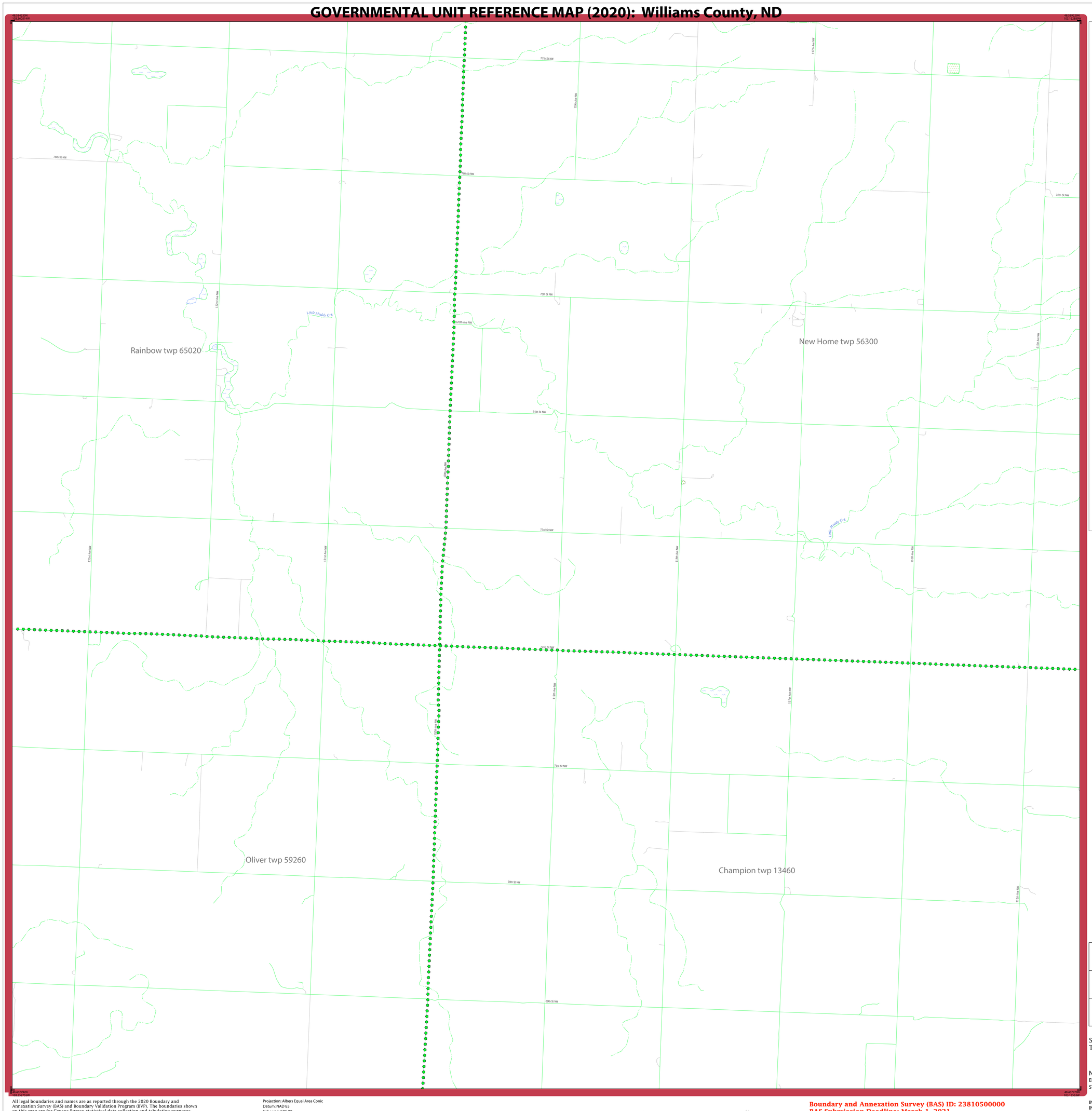

LEGEND

SYMBOL DESCRIPTION	SYMBOL	LABEL STYLE
Federal American Indian Reservation		L'ANSE RESERVATION (TA 1880)
Off-Reservation Trust Land		T1880
American Indian Tribal Subdivision		SHONTO (620)
Alaska Native Regional Corporation (ANRC)		*NANA ANRC 52120*
State (or statistically equivalent entity)		NEW YORK 36
County (or statistically equivalent entity)		ERIE 029
Minor Civil Division (MCD)[1]		Lee town 41460
Census County Division (CCD)[2]		*Jemez CCD 91650*
Consolidated City		MILFORD 47500
Incorporated Place[3]		Davis 18100
Census Designated Place (CDP)[2]		*Cochiti 16560*

DESCRIPTION	SYMBOL
Interstate	5
U.S. Highway	2
State Highway	4
Other Road	Marsh Ln
Cul-de-sac	
Circle	
Geographic Offset or Corridor	
4WD Trail, Stairway, Alley, Walkway, or Ferry	
Railroad	Southern RR
Pipeline or Power Line	
Ridge or Fence	
Property Line or Nonvisible Boundary	
Perennial Stream	Tumbling Cr
Intermittent Stream	Piney Cr
Mountain Peak or Hill	Mt. Baker

DESCRIPTION	SYMBOL
Water Body	Pleasant Lake
Swamp or Marsh	Okefenokee Swamp
Glacier	Bering Glacier
Airport, Airfield, or Helicopter Landing Pad	Dönärd Airfield
College or University	Coll/Univ
Military	Fort Belvoir
Prison or Juvenile Detention Center	P/JDC
Cemetery	Powell Cmtry
Golf Course	Pinehurst GlfCrs
National Park or Forest	Yosemite NP
Other Park	St Francis Park
Outside Subject Area	
Inset Area	A1

Where state, county, and/or MCD/CCD boundaries coincide, the map shows the boundary symbol for only the highest-ranking of these boundaries. Where American Indian reservation and American Indian tribal subdivision boundaries coincide, the map shows only the American Indian reservation boundaries.

Entity names are followed by either their FIPS code or census code; parentheses indicate a census code.

1 'MCD*' indicates a false MCD. These are for Census Bureau use only.

2 The CCD and CDP boundaries represent statistical entities only and are not updated through the BAS.

3 Incorporated place name color corresponds to the incorporated place fill color.

Due to space limitations, some road names, along with other feature and geography names on the map, may not be shown.

The Census Bureau stores primary and alternate road names, but only primary road names are used to label the roads on these maps.

Key to Adjacent Sheets

4	5	6
11	12	13
18	19	20

Sheet Location within Entity

Sheet 12 of 37 PARENT sheets
Total Sheets: 43 (Index 1; Parent 37; Inset 5)

NAME: Williams County (105)
ENTITY TYPE: County or statistically equivalent entity
ST: North Dakota (38)

INDEX OR PARENT SHEET #: 012
INSET SHEET #: 000000

2020 COUNTY REF MAP (PARENT)

5340238105000000012000000

All legal boundaries and names are as reported through the 2020 Boundary and Annexation Survey (BAS) and Boundary Validation Program (BVP). The boundaries shown on this map are for Census Bureau statistical data collection and tabulation purposes only; their depiction and designation for statistical purposes does not constitute a determination of jurisdictional authority or rights of ownership or entitlement.

Data Source: U.S. Census Bureau's MAF/TIGER database (TAB20), November 2020
Created by Geography Division: December 09, 2020

U.S. DEPARTMENT OF COMMERCE U.S. Census Bureau

Projection: Albers Equal Area Conic
Datum: NAD 83
Spheroid: GRS 80
1st Standard Parallel: 46 26 45
2nd Standard Parallel: 48 29 20
Central Meridian: -100 18 04
Latitude of Projection's Origin: 45 56 06
False Easting: 0
False Northing: 0

0 0.6 1.2 1.8 2.4 3 Kilometers
0 0.4 0.8 1.2 1.6 2 Miles
The plotted map scale is 1:200,000

N W E S

Boundary and Annexation Survey (BAS) ID: 23810500000
BAS Submission Deadline: March 1, 2021

PDF versions of the BAS maps are available at:
www.census.gov/programs-surveys/bas/geographies.html

For more information, or to request additional maps, please email geo.bas@census.gov, call 1-800-972-5651, or visit www.census.gov/programs-surveys/bas.html.

United States Census Bureau

GOVERNMENTAL UNIT REFERENCE MAP (2020): Williams County, ND

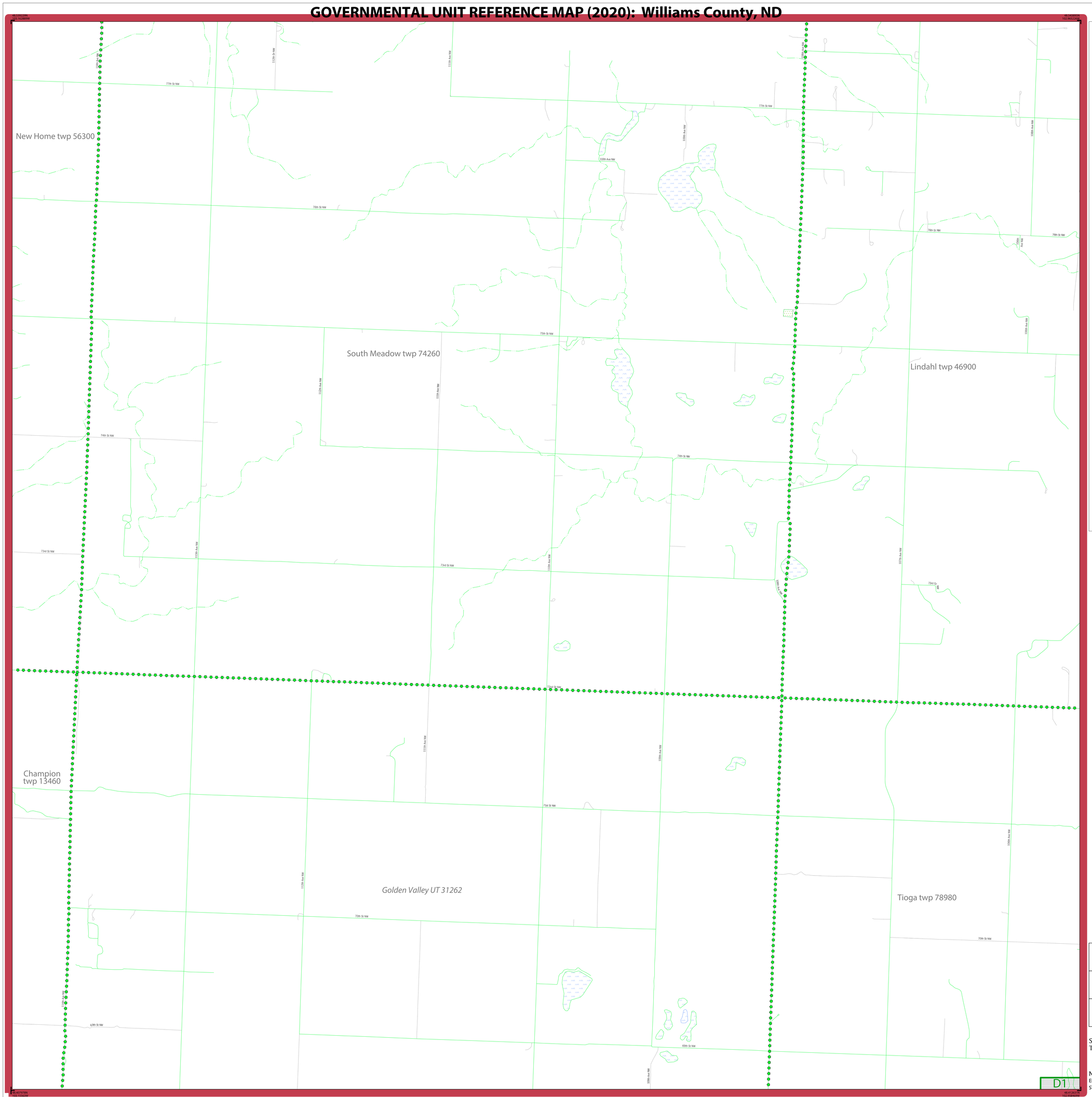

LEGEND

SYMBOL DESCRIPTION	SYMBOL	LABEL STYLE
Federal American Indian Reservation		L'ANSE RESERVATION (TA 1880)
Off-Reservation Trust Land		T1880
American Indian Tribal Subdivision		SHONTO (620)
Alaska Native Regional Corporation (ANRC)		*NANA ANRC 52120*
State (or statistically equivalent entity)		NEW YORK 36
County (or statistically equivalent entity)		ERIE 029
Minor Civil Division (MCD)[1]		Lee town 41460
Census County Division (CCD)[2]		*Jemez CCD 91650*
Consolidated City		MILFORD 47500
Incorporated Place[3]		Davis 18100
Census Designated Place (CDP)[2]		*Cochiti 16560*

DESCRIPTION	SYMBOL	DESCRIPTION	SYMBOL
Interstate	I	Water Body	*Pleasant Lake*
U.S. Highway	2	Swamp or Marsh	*Okefenokee Swamp*
State Highway	4	Glacier	*Bering Glacier*
Other Road	Marsh Ln	Airport, Airfield, or Helicopter Landing Pad	Dönärd Airfield
Cul-de-sac		College or University	Coll/Univ
Circle		Military	Fort Belvoir
Geographic Offset or Corridor		Prison or Juvenile Detention Center	P/JDC
4WD Trail, Stairway, Alley, Walkway, or Ferry		Cemetery	Powell Cmtry
Railroad	Southern RR	Golf Course	Pinehurst GlfCrs
Pipeline or Power Line		National Park or Forest	Yosemite NP
Ridge or Fence		Other Park	St Francis Park
Property Line or Nonvisible Boundary		Outside Subject Area	
Perennial Stream	*Tumbling Cr*	Inset Area	A1
Intermittent Stream	*Piney Cr*		
Mountain Peak or Hill	*Mt. Baker*		

Where state, county, and/or MCD/CCD boundaries coincide, the map shows the boundary symbol for only the highest-ranking of these boundaries. Where American Indian reservation and American Indian tribal subdivision boundaries coincide, the map shows only the American Indian reservation boundaries.

Entity names are followed by either their FIPS code or census code; parentheses indicate a census code.

1 'MCD*' indicates a false MCD. These are for Census Bureau use only.

2 The CCD and CDP boundaries represent statistical entities only and are not updated through the BAS.

3 Incorporated place name color corresponds to the incorporated place fill color.

Due to space limitations, some road names, along with other feature and geography names on the map, may not be shown.

The Census Bureau stores primary and alternate road names, but only primary road names are used to label the roads on these maps.

Key to Adjacent Sheets

5	6	7
12	13	14
19	20	21

Sheet Location within Entity

Sheet 13 of 37 PARENT sheets
Total Sheets: 43 (Index 1; Parent 37; Inset 5)

NAME: Williams County (105)
ENTITY TYPE: County or statistically equivalent entity
ST: North Dakota (38)

INDEX OR PARENT SHEET #: 013
INSET SHEET #: 000000

2020 COUNTY REF MAP (PARENT)

5340238105000000013000000

All legal boundaries and names are as reported through the 2020 Boundary and Annexation Survey (BAS) and Boundary Validation Program (BVP). The boundaries shown on this map are for Census Bureau statistical data collection and tabulation purposes only; their depiction and designation for statistical purposes does not constitute a determination of jurisdictional authority or rights of ownership or entitlement.

Data Source: U.S. Census Bureau's MAF/TIGER database (TAB20), November 2020
Created by Geography Division: December 09, 2020

U.S. DEPARTMENT OF COMMERCE U.S. Census Bureau

Projection: Albers Equal Area Conic
Datum: NAD 83
Spheroid: GRS 80
1st Standard Parallel: 46 26 45
2nd Standard Parallel: 48 29 20
Central Meridian: -100 18 04
Latitude of Projection's Origin: 45 56 06
False Easting: 0
False Northing: 0

0 0.6 1.2 1.8 2.4 3 Kilometers
0 0.4 0.8 1.2 1.6 2 Miles
The plotted map scale is 1:20,000

N W E S

Boundary and Annexation Survey (BAS) ID: 23810500000
BAS Submission Deadline: March 1, 2021

PDF versions of the BAS maps are available at:
www.census.gov/programs-surveys/bas/geographies.html

For more information, or to request additional maps, please email geo.bas@census.gov, call 1-800-972-5651, or visit www.census.gov/programs-surveys/bas.html.

United States Census Bureau

GOVERNMENTAL UNIT REFERENCE MAP (2020): Williams County, ND

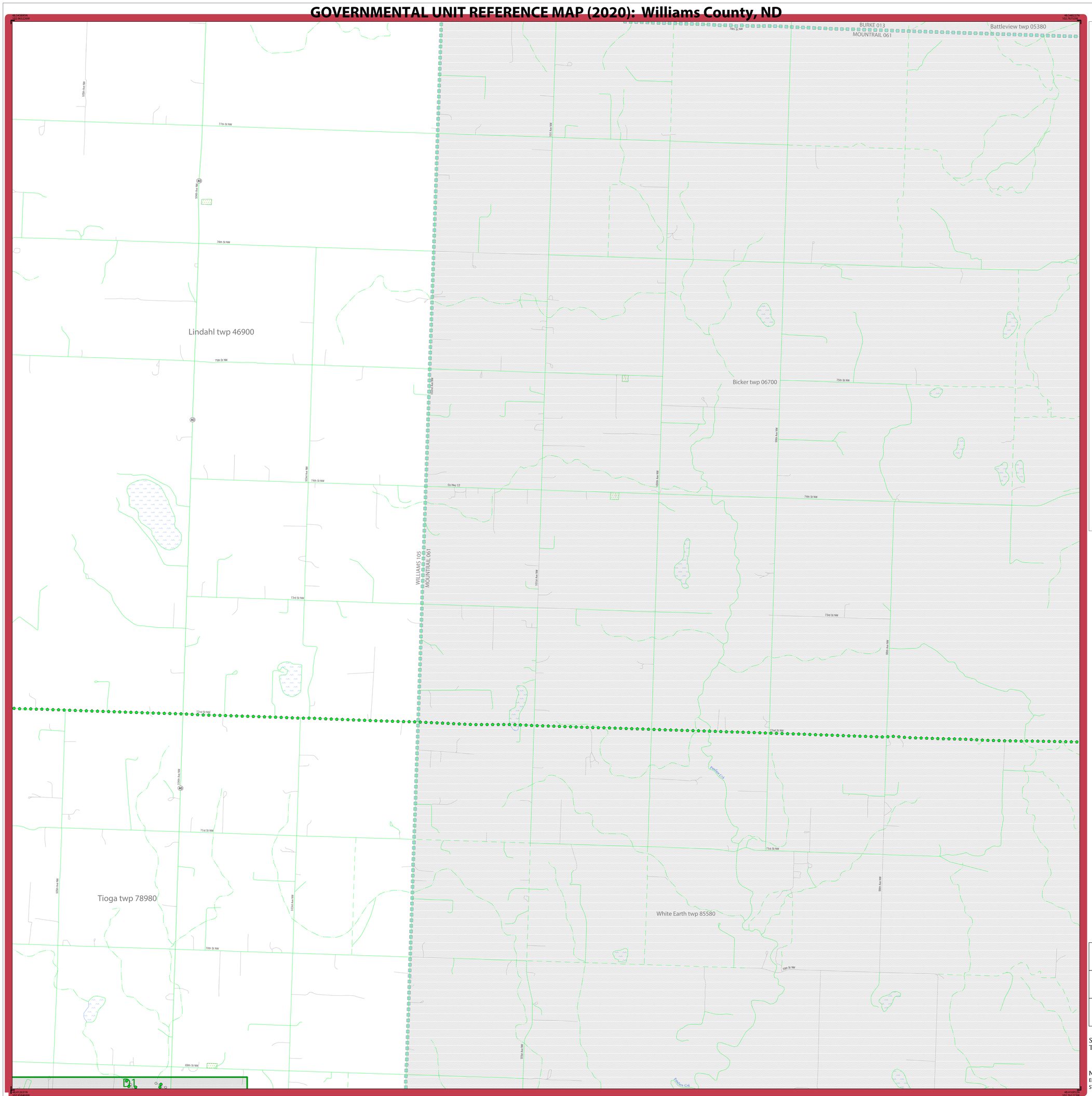

LEGEND

SYMBOL DESCRIPTION	SYMBOL	LABEL STYLE
Federal American Indian Reservation		L'ANSE RESERVATION (TA 1880)
Off-Reservation Trust Land		T1880
American Indian Tribal Subdivision		SHONTO (620)
Alaska Native Regional Corporation (ANRC)		NANA ANRC 52120
State (or statistically equivalent entity)		NEW YORK 36
County (or statistically equivalent entity)		ERIE 029
Minor Civil Division (MCD)[1]		Lee town 41460
Census County Division (CCD)[2]		Jemez CCD 91650
Consolidated City		MILFORD 47500
Incorporated Place[3]		Davis 18100
Census Designated Place (CDP)[2]		Cochiti 16560

DESCRIPTION	SYMBOL	DESCRIPTION	SYMBOL
Interstate	5	Water Body	Pleasant Lake
U.S. Highway	2	Swamp or Marsh	Okefenokee Swamp
State Highway	4	Glacier	Bering Glacier
Other Road	Marsh Ln	Airport, Airfield, or Helicopter Landing Pad	Donald Airport
Cul-de-sac		College or University	Coll/Univ
Circle		Military	Fort Belvoir
Geographic Offset or Corridor		Prison or Juvenile Detention Center	P/JDC
4WD Trail, Stairway, Alley, Walkway, or Ferry		Cemetery	Powell Cmtry
Railroad	Southern RR	Golf Course	Pinehurst GlfCrs
Pipeline or Power Line		National Park or Forest	Yosemite NP
Ridge or Fence		Other Park	St Francis Park
Property Line or Nonvisible Boundary		Outside Subject Area	
Perennial Stream	Tumbling Cr	Inset Area	A1
Intermittent Stream	Piney Cr		
Mountain Peak or Hill	Mt. Baker		

Where state, county, and/or MCD/CCD boundaries coincide, the map shows the boundary symbol for only the highest-ranking of these boundaries. Where American Indian reservation and American Indian tribal subdivision boundaries coincide, the map shows only the American Indian reservation boundaries.

Entity names are followed by either their FIPS code or census code; parentheses indicate a census code.

1 'MCD*' indicates a false MCD. These are for Census Bureau use only.

2 The CCD and CDP boundaries represent statistical entities only and are not updated through the BAS.

3 Incorporated place name color corresponds to the incorporated place fill color.

Due to space limitations, some road names, along with other feature and geography names on the map, may not be shown.

The Census Bureau stores primary and alternate road names, but only primary road names are used to label the roads on these maps.

Key to Adjacent Sheets

6	7	
13	14	
20	21	

Sheet Location within Entity

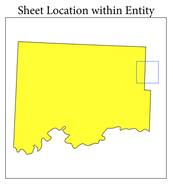

Sheet 14 of 37 PARENT sheets
Total Sheets: 43 (Index 1; Parent 37; Inset 5)

NAME: Williams County (105)
ENTITY TYPE: County or statistically equivalent entity
ST: North Dakota (38)

INDEX OR PARENT SHEET #: 014
INSET SHEET #: 000000

2020 COUNTY REF MAP (PARENT)

5340238105000000014000000

All legal boundaries and names are as reported through the 2020 Boundary and Annexation Survey (BAS) and Boundary Validation Program (BVP). The boundaries shown on this map are for Census Bureau statistical data collection and tabulation purposes only; their depiction and designation for statistical purposes does not constitute a determination of jurisdictional authority or rights of ownership or entitlement.

Data Source: U.S. Census Bureau's MAF/TIGER database (TAB20), November 2020
Created by Geography Division: December 09, 2020

U.S. DEPARTMENT OF COMMERCE U.S. Census Bureau

Projection: Albers Equal Area Conic
Datum: NAD 83
Spheroid: GRS 80
1st Standard Parallel: 46 26 45
2nd Standard Parallel: 48 29 20
Central Meridian: -100 18 04
Latitude of Projection's Origin: 45 56 06
False Easting: 0
False Northing: 0

0 0.6 1.2 1.8 2.4 3 Kilometers
0 0.4 0.8 1.2 1.6 2 Miles
The plotted map scale is 1:20,000

N W E S

Boundary and Annexation Survey (BAS) ID: 23810500000
BAS Submission Deadline: March 1, 2021

PDF versions of the BAS maps are available at:
www.census.gov/programs-surveys/bas/geographies.html

For more information, or to request additional maps, please email geo.bas@census.gov, call 1-800-972-5651, or visit www.census.gov/programs-surveys/bas.html.

United States Census Bureau

GOVERNMENTAL UNIT REFERENCE MAP (2020): Williams County, ND

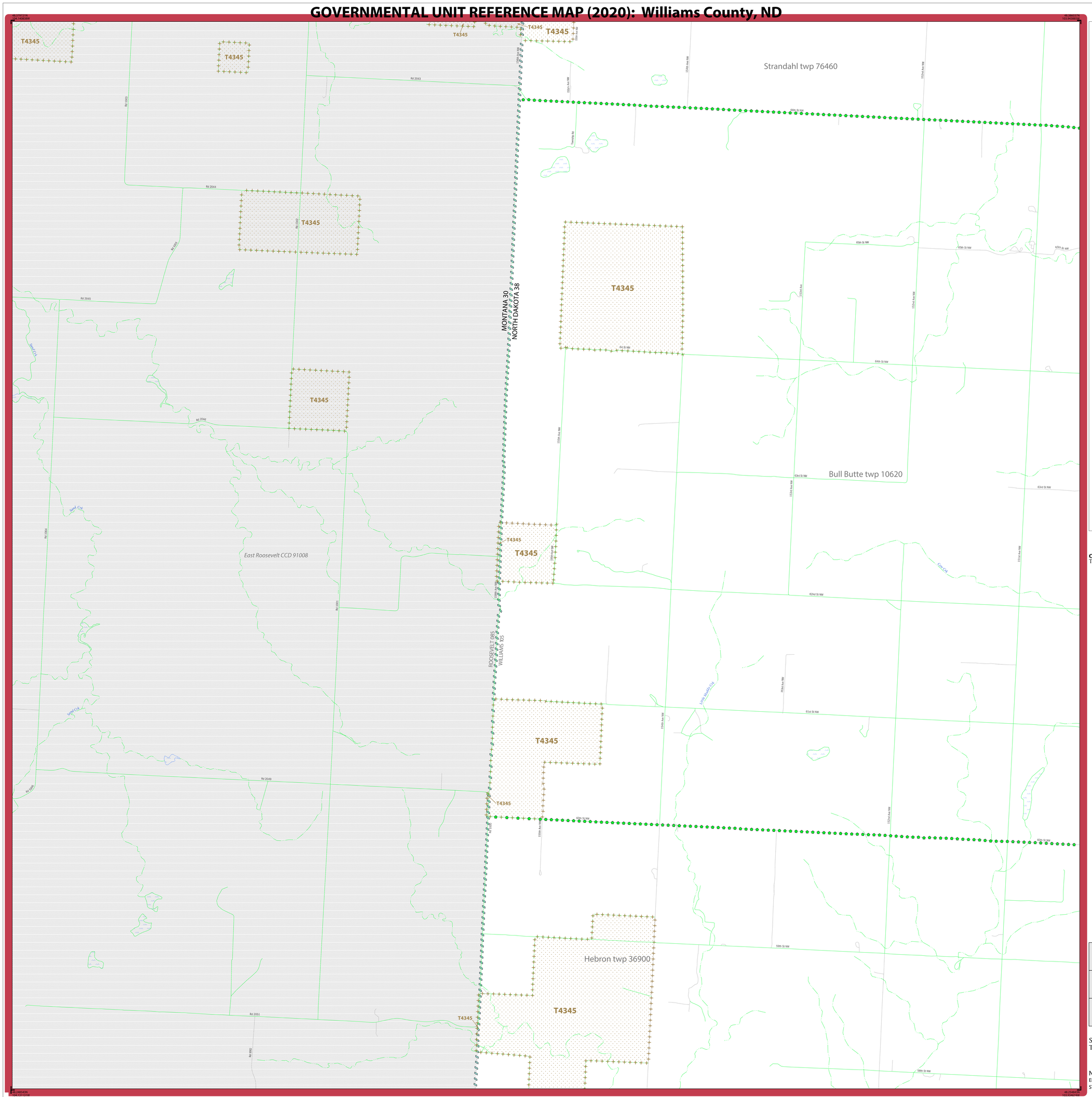

LEGEND

SYMBOL DESCRIPTION	SYMBOL	LABEL STYLE
Federal American Indian Reservation		L'ANSE RESERVATION (TA 1880)
Off-Reservation Trust Land		T1880
American Indian Tribal Subdivision		SHONTO (620)
Alaska Native Regional Corporation (ANRC)		*NANA ANRC 52120*
State (or statistically equivalent entity)		NEW YORK 36
County (or statistically equivalent entity)		ERIE 029
Minor Civil Division (MCD)[1]		Lee town 41460
Census County Division (CCD)[2]		*Jemez CCD 91650*
Consolidated City		MILFORD 47500
Incorporated Place[3]		Davis 18100
Census Designated Place (CDP)[2]		*Cochiti 16560*

DESCRIPTION	SYMBOL	DESCRIPTION	SYMBOL
Interstate	5	Water Body	*Pleasant Lake*
U.S. Highway	2	Swamp or Marsh	*Okefenokee Swamp*
State Highway	4	Glacier	*Bering Glacier*
Other Road	Marsh Ln	Airport, Airfield, or Helicopter Landing Pad	Dönärd Airfield
Cul-de-sac		College or University	Coll/Univ
Circle		Military	Fort Belvoir
Geographic Offset or Corridor		Prison or Juvenile Detention Center	P/JDC
4WD Trail, Stairway, Alley, Walkway, or Ferry		Cemetery	Powell Cmtry
Railroad	Southern RR	Golf Course	Pinehurst GlfCrs
Pipeline or Power Line		National Park or Forest	Yosemite NP
Ridge or Fence		Other Park	St Francis Park
Property Line or Nonvisible Boundary		Outside Subject Area	
Perennial Stream	*Tumbling Cr*	Inset Area	A1
Intermittent Stream	*Piney Cr*		
Mountain Peak or Hill	*Mt. Baker*		

Where state, county, and/or MCD/CCD boundaries coincide, the map shows the boundary symbol for only the highest-ranking of these boundaries. Where American Indian reservation and American Indian tribal subdivision boundaries coincide, the map shows only the American Indian reservation boundaries.

Entity names are followed by either their FIPS code or census code; parentheses indicate a census code.

1 "MCD" indicates a false MCD. These are for Census Bureau use only.

2 The CCD and CDP boundaries represent statistical entities only and are not updated through the BAS.

3 Incorporated place name color corresponds to the incorporated place fill color.

Due to space limitations, some road names, along with other feature and geography names on the map, may not be shown.

The Census Bureau stores primary and alternate road names, but only primary road names are used to label the roads on these maps.

OFF-RESERVATION TRUST LAND NAMES
T4345 Turtle Mountain

Key to Adjacent Sheets

	8	9
	15	16
	22	23

Sheet Location within Entity

Sheet 15 of 37 PARENT sheets
Total Sheets: 43 (Index 1; Parent 37; Inset 5)

NAME: Williams County (105)
ENTITY TYPE: County or statistically equivalent entity
ST: North Dakota (38)

INDEX OR PARENT SHEET #: 015
INSET SHEET #: 000000

2020 COUNTY REF MAP (PARENT)

5340238105000000015000000

All legal boundaries and names are as reported through the 2020 Boundary and Annexation Survey (BAS) and Boundary Validation Program (BVP). The boundaries shown on this map are for Census Bureau statistical data collection and tabulation purposes only; their depiction and designation for statistical purposes does not constitute a determination of jurisdictional authority or rights of ownership or entitlement.

Data Source: U.S. Census Bureau's MAF/TIGER database (TAB20), November 2020
Created by Geography Division: December 09, 2020

U.S. DEPARTMENT OF COMMERCE U.S. Census Bureau

Projection: Albers Equal Area Conic
Datum: NAD 83
Spheroid: GRS 80
1st Standard Parallel: 46 26 45
2nd Standard Parallel: 48 29 20
Central Meridian: -100 18 04
Latitude of Projection's Origin: 45 56 06
False Easting: 0
False Northing: 0

0 0.6 1.2 1.8 2.4 3 Kilometers
0 0.4 0.8 1.2 1.6 2 Miles
The plotted map scale is 1:20,000

N W E S

Boundary and Annexation Survey (BAS) ID: 23810500000
BAS Submission Deadline: March 1, 2021

PDF versions of the BAS maps are available at:
www.census.gov/programs-surveys/bas/geographies.html

For more information, or to request additional maps, please email geo.bas@census.gov, call 1-800-972-5651, or visit www.census.gov/programs-surveys/bas.html.

United States Census Bureau

GOVERNMENTAL UNIT REFERENCE MAP (2020): Williams County, ND

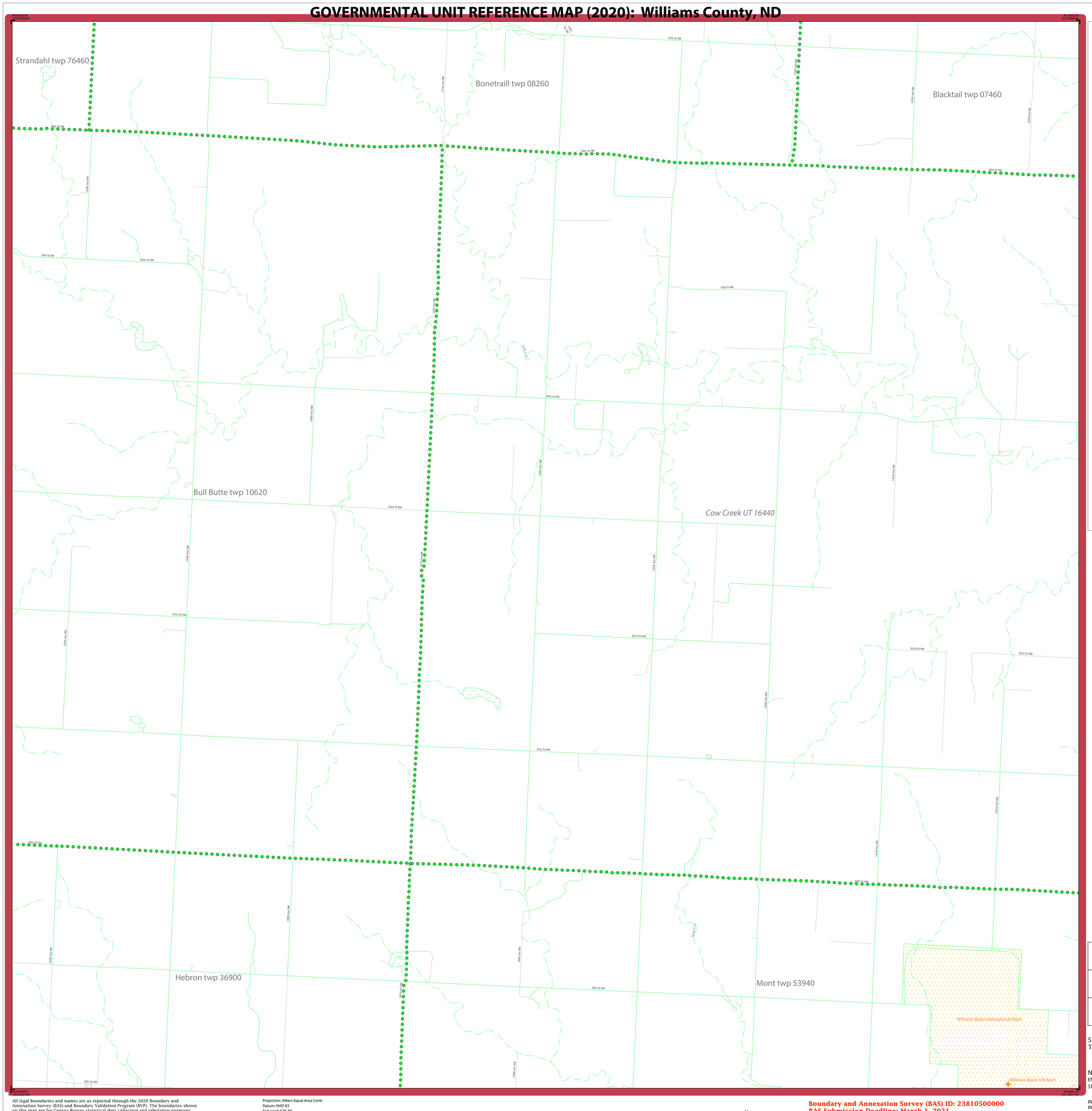

LEGEND

SYMBOL DESCRIPTION	SYMBOL	LABEL STYLE
Federal American Indian Reservation		L'ANSE RESERVATION (TA 1880)
Off-Reservation Trust Land		T1880
American Indian Tribal Subdivision		SHONTO (620)
Alaska Native Regional Corporation (ANRC)		*NANA ANRC 52120*
State (or statistically equivalent entity)		NEW YORK 36
County (or statistically equivalent entity)		ERIE 029
Minor Civil Division (MCD)[1]		Lee town 41460
Census County Division (CCD)[2]		*Jemez CCD 91650*
Consolidated City		MILFORD 47500
Incorporated Place[3]		Davis 18100
Census Designated Place (CDP)[2]		*Cochiti 16560*

DESCRIPTION	SYMBOL	DESCRIPTION	SYMBOL
Interstate	5	Water Body	*Pleasant Lake*
U.S. Highway	2	Swamp or Marsh	*Okefenokee Swamp*
State Highway	4	Glacier	*Bering Glacier*
Other Road	Marsh Ln	Airport, Airfield, or Helicopter Landing Pad	Donald Airport
Cul-de-sac		College or University	Coll/Univ
Circle		Military	Fort Belvoir
Geographic Offset or Corridor		Prison or Juvenile Detention Center	P/JDC
4WD Trail, Stairway, Alley, Walkway, or Ferry		Cemetery	Powell Cmtry
Railroad	Southern RR	Golf Course	Pinehurst GlfCrs
Pipeline or Power Line		National Park or Forest	Yosemite NP
Ridge or Fence		Other Park	St Francis Park
Property Line or Nonvisible Boundary		Outside Subject Area	
Perennial Stream	*Tumbling Cr*	Inset Area	A1
Intermittent Stream	*Piney Cr*		
Mountain Peak or Hill	*Mt. Baker*		

Where state, county, and/or MCD/CCD boundaries coincide, the map shows the boundary symbol for only the highest-ranking of these boundaries. Where American Indian reservation and American Indian tribal subdivision boundaries coincide, the map shows only the American Indian reservation boundaries.

Entity names are followed by either their FIPS code or census code; parentheses indicate a census code.

1 'MCD*' indicates a false MCD. These are for Census Bureau use only.

2 The CCD and CDP boundaries represent statistical entities only and are not updated through the BAS.

3 Incorporated place name color corresponds to the incorporated place fill color.

Due to space limitations, some road names, along with other feature and geography names on the map, may not be shown.

The Census Bureau stores primary and alternate road names, but only primary road names are used to label the roads on these maps.

Key to Adjacent Sheets

8	9	10
15	16	17
22	23	24

Sheet Location within Entity

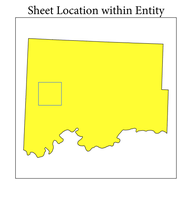

Sheet 16 of 37 PARENT sheets
Total Sheets: 43 (Index 1; Parent 37; Inset 5)

NAME: Williams County (105)
ENTITY TYPE: County or statistically equivalent entity
ST: North Dakota (38)

INDEX OR PARENT SHEET #: 016
INSET SHEET #: 000000

2020 COUNTY REF MAP (PARENT)

5340238105000000016000000

All legal boundaries and names are as reported through the 2020 Boundary and Annexation Survey (BAS) and Boundary Validation Program (BVP). The boundaries shown on this map are for Census Bureau statistical data collection and tabulation purposes only; their depiction and designation for statistical purposes does not constitute a determination of jurisdictional authority or rights of ownership or entitlement.

Data Source: U.S. Census Bureau's MAF/TIGER database (TAB20), November 2020
Created by Geography Division: December 09, 2020

U.S. DEPARTMENT OF COMMERCE U.S. Census Bureau

Projection: Albers Equal Area Conic
Datum: NAD 83
Spheroid: GRS 80
1st Standard Parallel: 46 26 45
2nd Standard Parallel: 48 29 20
Central Meridian: -100 18 04
Latitude of Projection's Origin: 45 56 06
False Easting: 0
False Northing: 0

0 0.6 1.2 1.8 2.4 3 Kilometers
0 0.4 0.8 1.2 1.6 2 Miles
The plotted map scale is 1:20,000

N W E S

Boundary and Annexation Survey (BAS) ID: 23810500000
BAS Submission Deadline: March 1, 2021

PDF versions of the BAS maps are available at:
www.census.gov/programs-surveys/bas/geographies.html

For more information, or to request additional maps, please email geo.bas@census.gov, call 1-800-972-5651, or visit www.census.gov/programs-surveys/bas.html.

United States Census Bureau

GOVERNMENTAL UNIT REFERENCE MAP (2020): Williams County, ND

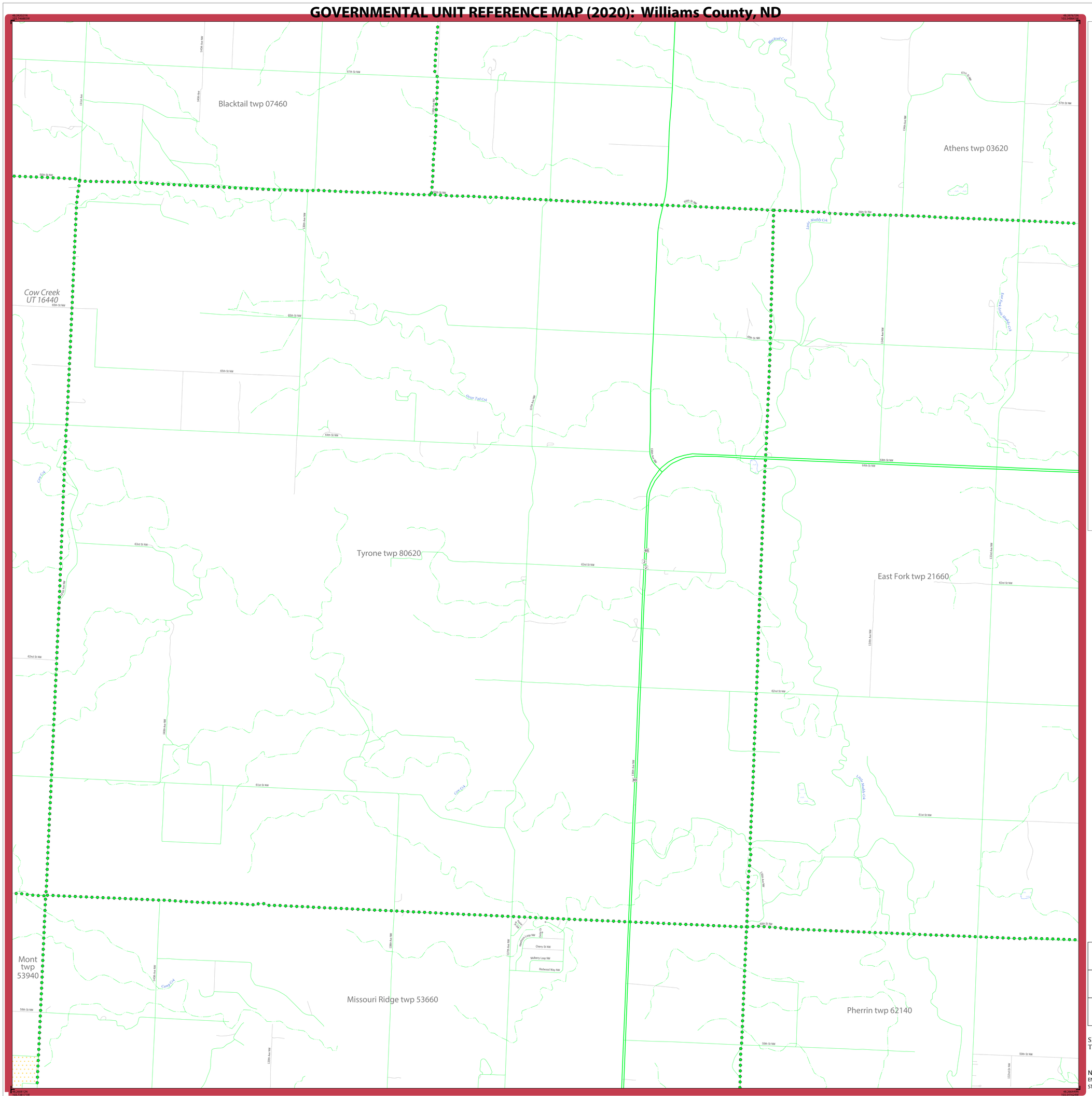

LEGEND

SYMBOL DESCRIPTION	SYMBOL	LABEL STYLE
Federal American Indian Reservation		L'ANSE RESERVATION (TA 1880)
Off-Reservation Trust Land		T1880
American Indian Tribal Subdivision		SHONTO (620)
Alaska Native Regional Corporation (ANRC)		NANA ANRC 52120
State (or statistically equivalent entity)		NEW YORK 36
County (or statistically equivalent entity)		ERIE 029
Minor Civil Division (MCD)[1]		Lee town 41460
Census County Division (CCD)[2]		Jemez CCD 91650
Consolidated City		MILFORD 47500
Incorporated Place[3]		Davis 18100
Census Designated Place (CDP)[2]		Cochiti 16560

DESCRIPTION	SYMBOL	DESCRIPTION	SYMBOL
Interstate	5	Water Body	Pleasant Lake
U.S. Highway	2	Swamp or Marsh	Okefenokee Swamp
State Highway	4	Glacier	Bering Glacier
Other Road	Marsh Ln	Airport, Airfield, or Helicopter Landing Pad	Dönärd Airfield
Cul-de-sac		College or University	Coll/Univ
Circle		Military	Fort Belvoir
Geographic Offset or Corridor		Prison or Juvenile Detention Center	P/JDC
4WD Trail, Stairway, Alley, Walkway, or Ferry		Cemetery	Powell Cmtry
Railroad	Southern RR	Golf Course	Pinehurst GlfCrs
Pipeline or Power Line		National Park or Forest	Yosemite NP
Ridge or Fence		Other Park	St Francis Park
Property Line or Nonvisible Boundary		Outside Subject Area	
Perennial Stream	Tumbling Cr	Inset Area	A1
Intermittent Stream	Piney Cr		
Mountain Peak or Hill	Mt. Baker		

Where state, county, and/or MCD/CCD boundaries coincide, the map shows the boundary symbol for only the highest-ranking of these boundaries. Where American Indian reservation and American Indian tribal subdivision boundaries coincide, the map shows only the American Indian reservation boundaries.

Entity names are followed by either their FIPS code or census code; parentheses indicate a census code.

1 'MCD" indicates a false MCD. These are for Census Bureau use only.

2 The CCD and CDP boundaries represent statistical entities only and are not updated through the BAS.

3 Incorporated place name color corresponds to the incorporated place fill color.

Due to space limitations, some road names, along with other feature and geography names on the map, may not be shown.

The Census Bureau stores primary and alternate road names, but only primary road names are used to label the roads on these maps.

Key to Adjacent Sheets

9	10	11
16	17	18
23	24	25

Sheet Location within Entity

Sheet 17 of 37 PARENT sheets
Total Sheets: 43 (Index 1; Parent 37; Inset 5)

NAME: Williams County (105)
ENTITY TYPE: County or statistically equivalent entity
ST: North Dakota (38)

INDEX OR PARENT SHEET #: 017
INSET SHEET #: 000000

2020 COUNTY REF MAP (PARENT)

5340238105000000017000000

All legal boundaries and names are as reported through the 2020 Boundary and Annexation Survey (BAS) and Boundary Validation Program (BVP). The boundaries shown on this map are for Census Bureau statistical data collection and tabulation purposes only; their depiction and designation for statistical purposes does not constitute a determination of jurisdictional authority or rights of ownership or entitlement.

Data Source: U.S. Census Bureau's MAF/TIGER database (TAB20), November 2020
Created by Geography Division: December 09, 2020

U.S. DEPARTMENT OF COMMERCE U.S. Census Bureau

Projection: Albers Equal Area Conic
Datum: NAD 83
Spheroid: GRS 80
1st Standard Parallel: 46 26 45
2nd Standard Parallel: 48 29 20
Central Meridian: -100 18 04
Latitude of Projection's Origin: 45 56 06
False Easting: 0
False Northing: 0

0 0.6 1.2 1.8 2.4 3 Kilometers
0 0.4 0.8 1.2 1.6 2 Miles
The plotted map scale is 1:20,000

N W E S

Boundary and Annexation Survey (BAS) ID: 23810500000
BAS Submission Deadline: March 1, 2021

PDF versions of the BAS maps are available at:
www.census.gov/programs-surveys/bas/geographies.html

For more information, or to request additional maps, please email geo.bas@census.gov, call 1-800-972-5651, or visit www.census.gov/programs-surveys/bas.html.

United States Census Bureau

GOVERNMENTAL UNIT REFERENCE MAP (2020): Williams County, ND

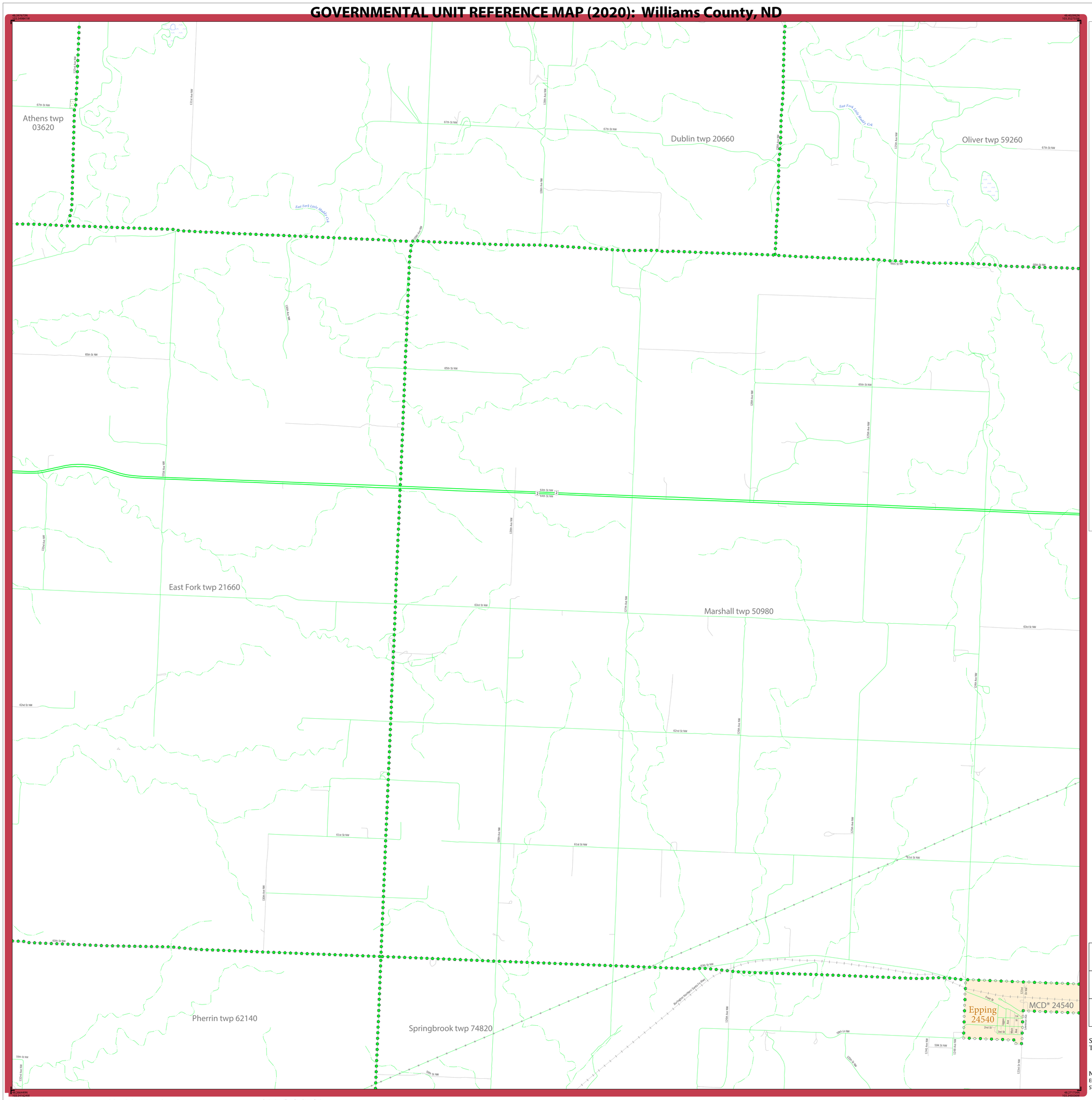

LEGEND

SYMBOL DESCRIPTION	SYMBOL	LABEL STYLE
Federal American Indian Reservation		L'ANSE RESERVATION (TA 1880)
Off-Reservation Trust Land		T1880
American Indian Tribal Subdivision		SHONTO (620)
Alaska Native Regional Corporation (ANRC)		*NANA ANRC 52120*
State (or statistically equivalent entity)		NEW YORK 36
County (or statistically equivalent entity)		ERIE 029
Minor Civil Division (MCD)[1]		Lee town 41460
Census County Division (CCD)[2]		*Jemez CCD 91650*
Consolidated City		MILFORD 47500
Incorporated Place[3]		Davis 18100
Census Designated Place (CDP)[2]		*Cochiti 16560*

DESCRIPTION	SYMBOL	DESCRIPTION	SYMBOL
Interstate	5	Water Body	*Pleasant Lake*
U.S. Highway	2	Swamp or Marsh	*Okefenokee Swamp*
State Highway	4	Glacier	*Bering Glacier*
Other Road	Marsh Ln	Airport, Airfield, or Helicopter Landing Pad	Dönärd Airfield
Cul-de-sac		College or University	Coll/Univ
Circle		Military	Fort Belvoir
Geographic Offset or Corridor		Prison or Juvenile Detention Center	P/JDC
4WD Trail, Stairway, Alley, Walkway, or Ferry		Cemetery	Powell Cmtry
Railroad	Southern RR	Golf Course	Pinehurst Gl/Crs
Pipeline or Power Line		National Park or Forest	Yosemite NP
Ridge or Fence		Other Park	St Francis Park
Property Line or Nonvisible Boundary		Outside Subject Area	
Perennial Stream	*Tumbling Cr*	Inset Area	A1
Intermittent Stream	*Piney Cr*		
Mountain Peak or Hill	*Mt. Baker*		

Where state, county, and/or MCD/CCD boundaries coincide, the map shows the boundary symbol for only the highest-ranking of these boundaries. Where American Indian reservation and American Indian tribal subdivision boundaries coincide, the map shows only the American Indian reservation boundaries.

Entity names are followed by either their FIPS code or census code; parentheses indicate a census code.

1 'MCD*' indicates a false MCD. These are for Census Bureau use only.

2 The CCD and CDP boundaries represent statistical entities only and are not updated through the BAS.

3 Incorporated place name color corresponds to the incorporated place fill color.

Due to space limitations, some road names, along with other feature and geography names on the map, may not be shown.

The Census Bureau stores primary and alternate road names, but only primary road names are used to label the roads on these maps.

Key to Adjacent Sheets

10	11	12
17	18	19
24	25	26

Sheet Location within Entity

Sheet 18 of 37 PARENT sheets
Total Sheets: 43 (Index 1; Parent 37; Inset 5)

NAME: Williams County (105)
ENTITY TYPE: County or statistically equivalent entity
ST: North Dakota (38)

INDEX OR PARENT SHEET #: 018
INSET SHEET #: 000000

2020 COUNTY REF MAP (PARENT)

5340238105000000018000000

All legal boundaries and names are as reported through the 2020 Boundary and Annexation Survey (BAS) and Boundary Validation Program (BVP). The boundaries shown on this map are for Census Bureau statistical data collection and tabulation purposes only; their depiction and designation for statistical purposes does not constitute a determination of jurisdictional authority or rights of ownership or entitlement.

Data Source: U.S. Census Bureau's MAF/TIGER database (TAB20), November 2020
Created by Geography Division: December 09, 2020

U.S. DEPARTMENT OF COMMERCE U.S. Census Bureau

Projection: Albers Equal Area Conic
Datum: NAD 83
Spheroid: GRS 80
1st Standard Parallel: 46 26 45
2nd Standard Parallel: 48 29 20
Central Meridian: -100 18 04
Latitude of Projection's Origin: 45 56 06
False Easting: 0
False Northing: 0

0 0.6 1.2 1.8 2.4 3 Kilometers
0 0.4 0.8 1.2 1.6 2 Miles
The plotted map scale is 1:20,000

N W E S

Boundary and Annexation Survey (BAS) ID: 23810500000
BAS Submission Deadline: March 1, 2021

PDF versions of the BAS maps are available at:
www.census.gov/programs-surveys/bas/geographies.html

For more information, or to request additional maps, please email geo.bas@census.gov, call 1-800-972-5651, or visit www.census.gov/programs-surveys/bas.html.

United States Census Bureau

GOVERNMENTAL UNIT REFERENCE MAP (2020): Williams County, ND

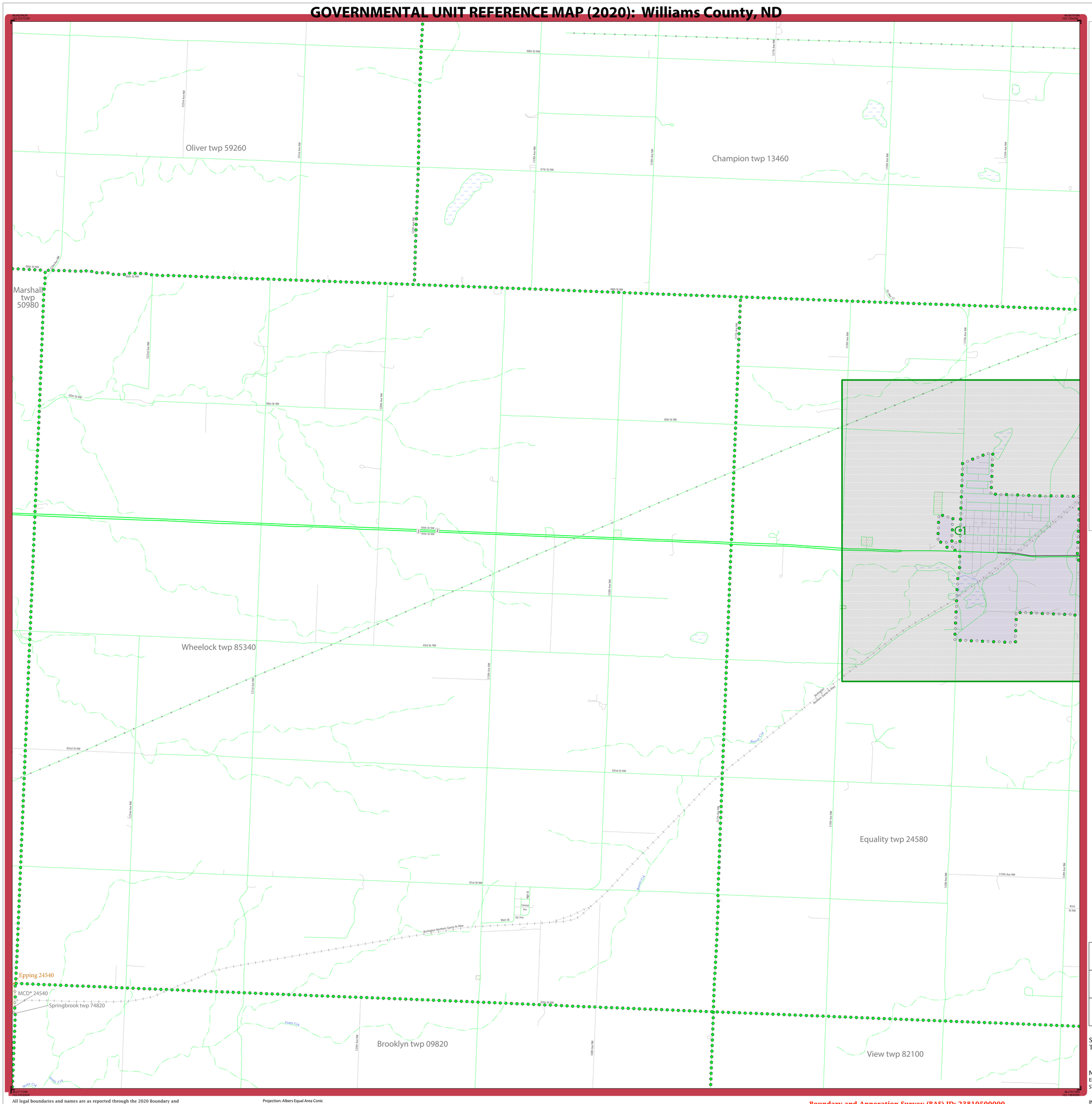

LEGEND

SYMBOL DESCRIPTION	SYMBOL	LABEL STYLE
Federal American Indian Reservation		L'ANSE RESERVATION (TA 1880)
Off-Reservation Trust Land		T1880
American Indian Tribal Subdivision		SHONTO (620)
Alaska Native Regional Corporation (ANRC)		NANA ANRC 52120
State (or statistically equivalent entity)		NEW YORK 36
County (or statistically equivalent entity)		ERIE 029
Minor Civil Division (MCD)[1]		Lee town 41460
Census County Division (CCD)[2]		Jemez CCD 91650
Consolidated City		MILFORD 47500
Incorporated Place[3]		Davis 18100
Census Designated Place (CDP)[2]		Cochiti 16560

DESCRIPTION	SYMBOL	DESCRIPTION	SYMBOL
Interstate	5	Water Body	Pleasant Lake
U.S. Highway	2	Swamp or Marsh	Okefenokee Swamp
State Highway	4	Glacier	Bering Glacier
Other Road	Marsh Ln	Airport, Airfield, or Helicopter Landing Pad	Donald Airfield
Cul-de-sac		College or University	Coll/Univ
Circle		Military	Fort Belvoir
Geographic Offset or Corridor		Prison or Juvenile Detention Center	P/JDC
4WD Trail, Stairway, Alley, Walkway, or Ferry		Cemetery	Powell Cmtry
Railroad	Southern RR	Golf Course	Pinehurst GlfCrs
Pipeline or Power Line		National Park or Forest	Yosemite NP
Ridge or Fence		Other Park	St Francis Park
Property Line or Nonvisible Boundary		Outside Subject Area	
Perennial Stream	Tumbling Cr	Inset Area	A1
Intermittent Stream	Piney Cr		
Mountain Peak or Hill	Mt. Baker		

Where state, county, and/or MCD/CCD boundaries coincide, the map shows the boundary symbol for only the highest-ranking of these boundaries. Where American Indian reservation and American Indian tribal subdivision boundaries coincide, the map shows only the American Indian reservation boundaries.

Entity names are followed by either their FIPS code or census code; parentheses indicate a census code.

1 'MCD*' indicates a false MCD. These are for Census Bureau use only.

2 The CCD and CDP boundaries represent statistical entities only and are not updated through the BAS.

3 Incorporated place name color corresponds to the incorporated place fill color.

Due to space limitations, some road names, along with other feature and geography names on the map, may not be shown.

The Census Bureau stores primary and alternate road names, but only primary road names are used to label the roads on these maps.

Key to Adjacent Sheets

11	12	13
18	19	20
25	26	27

Sheet Location within Entity

Sheet 19 of 37 PARENT sheets
Total Sheets: 43 (Index 1; Parent 37; Inset 5)

NAME: Williams County (105)
ENTITY TYPE: County or statistically equivalent entity
ST: North Dakota (38)

INDEX OR PARENT SHEET #: 019
INSET SHEET #: 000000

2020 COUNTY REF MAP (PARENT)

5340238105000001900000

All legal boundaries and names are as reported through the 2020 Boundary and Annexation Survey (BAS) and Boundary Validation Program (BVP). The boundaries shown on this map are for Census Bureau statistical data collection and tabulation purposes only; their depiction and designation for statistical purposes does not constitute a determination of jurisdictional authority or rights of ownership or entitlement.

Data Source: U.S. Census Bureau's MAF/TIGER database (TAB20), November 2020
Created by Geography Division: December 09, 2020

U.S. DEPARTMENT OF COMMERCE U.S. Census Bureau

Projection: Albers Equal Area Conic
Datum: NAD 83
Spheroid: GRS 80
1st Standard Parallel: 46 26 45
2nd Standard Parallel: 48 29 20
Central Meridian: -100 18 04
Latitude of Projection's Origin: 45 56 06
False Easting: 0
False Northing: 0

0 0.6 1.2 1.8 2.4 3 Kilometers
0 0.4 0.8 1.2 1.6 2 Miles
The plotted map scale is 1:20,000

N W E S

Boundary and Annexation Survey (BAS) ID: 23810500000
BAS Submission Deadline: March 1, 2021

PDF versions of the BAS maps are available at:
www.census.gov/programs-surveys/bas/geographies.html

For more information, or to request additional maps, please email geo.bas@census.gov, call 1-800-972-5651, or visit www.census.gov/programs-surveys/bas.html.

United States Census Bureau

GOVERNMENTAL UNIT REFERENCE MAP (2020): Williams County, ND

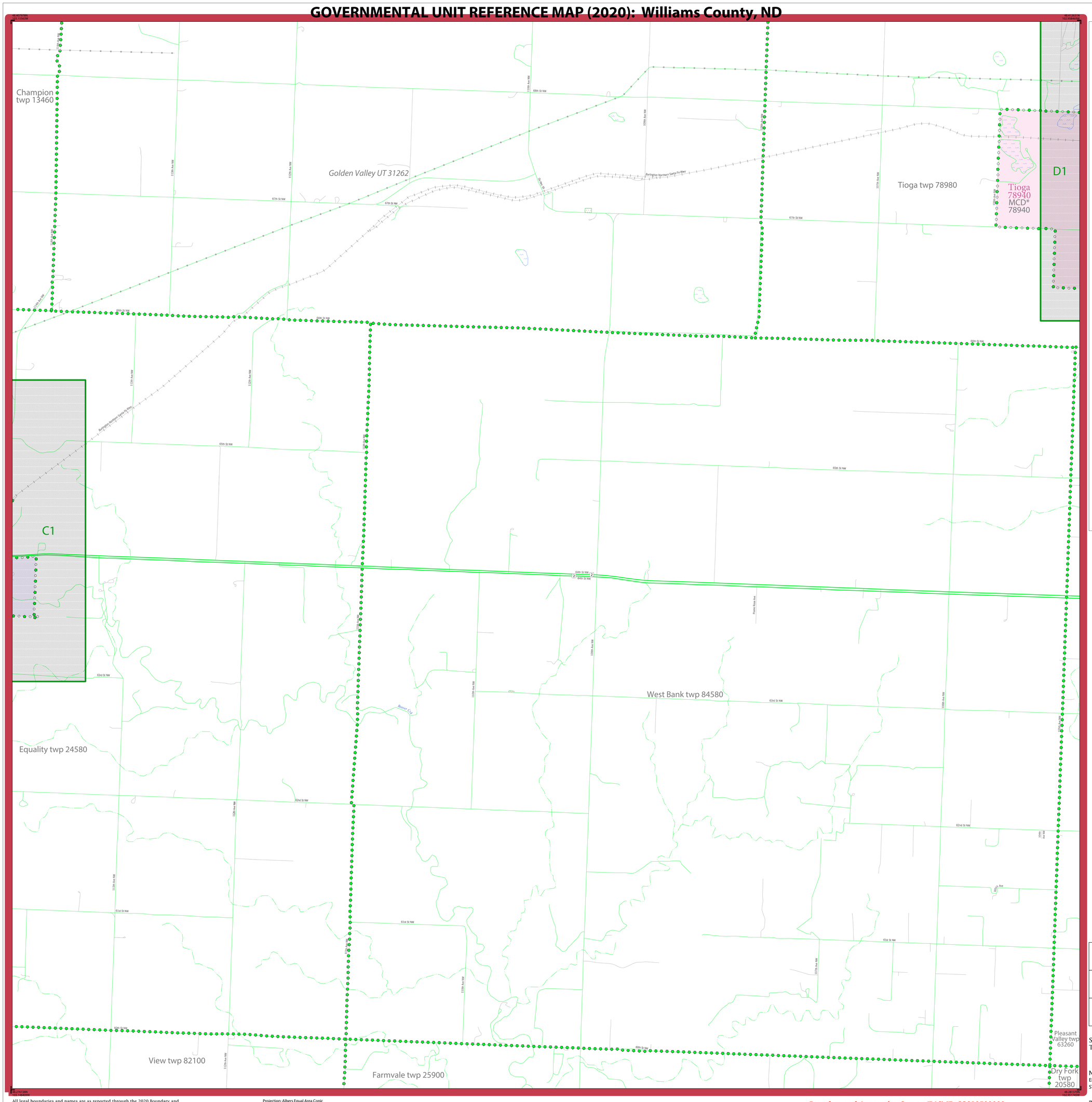

LEGEND

SYMBOL DESCRIPTION	SYMBOL	LABEL STYLE
Federal American Indian Reservation		L'ANSE RESERVATION (TA 1880)
Off-Reservation Trust Land		T1880
American Indian Tribal Subdivision		SHONTO (620)
Alaska Native Regional Corporation (ANRC)		*NANA ANRC 52120*
State (or statistically equivalent entity)		NEW YORK 36
County (or statistically equivalent entity)		ERIE 029
Minor Civil Division (MCD)[1]		Lee town 41460
Census County Division (CCD)[2]		*Jemez CCD 91650*
Consolidated City		MILFORD 47500
Incorporated Place[3]		Davis 18100
Census Designated Place (CDP)[2]		*Cochiti 16560*

DESCRIPTION	SYMBOL	DESCRIPTION	SYMBOL
Interstate	5	Water Body	Pleasant Lake
U.S. Highway	2	Swamp or Marsh	Okefenokee Swamp
State Highway	4	Glacier	Bering Glacier
Other Road	Marsh Ln	Airport, Airfield, or Helicopter Landing Pad	Donald Airfield
Cul-de-sac		College or University	Coll/Univ
Circle		Military	Fort Belvoir
Geographic Offset or Corridor		Prison or Juvenile Detention Center	PJDC
4WD Trail, Stairway, Alley, Walkway, or Ferry		Cemetery	Powell Cmtry
Railroad	Southern RR	Golf Course	Pinehurst GlfCrs
Pipeline or Power Line		National Park or Forest	Yosemite NP
Ridge or Fence		Other Park	St Francis Park
Property Line or Nonvisible Boundary		Outside Subject Area	
Perennial Stream	Tumbling Cr	Inset Area	A1
Intermittent Stream	Piney Cr		
Mountain Peak or Hill	Mt. Baker		

Where state, county, and/or MCD/CCD boundaries coincide, the map shows the boundary symbol for only the highest-ranking of these boundaries. Where American Indian reservation and American Indian tribal subdivision boundaries coincide, the map shows only the American Indian reservation boundaries.

Entity names are followed by either their FIPS code or census code; parentheses indicate a census code.

1 'MCD*' indicates a false MCD. These are for Census Bureau use only.

2 The CCD and CDP boundaries represent statistical entities only and are not updated through the BAS.

3 Incorporated place name color corresponds to the incorporated place fill color.

Due to space limitations, some road names, along with other feature and geography names on the map, may not be shown.

The Census Bureau stores primary and alternate road names, but only primary road names are used to label the roads on these maps.

Key to Adjacent Sheets

12	13	14
19	20	21
26	27	28

Sheet Location within Entity

Sheet 20 of 37 PARENT sheets
Total Sheets: 43 (Index 1; Parent 37; Inset 5)

NAME: Williams County (105)
ENTITY TYPE: County or statistically equivalent entity
ST: North Dakota (38)

INDEX OR PARENT SHEET #: 020
INSET SHEET #: 000000

2020 COUNTY REF MAP (PARENT)

5340238105000000020000000

All legal boundaries and names are as reported through the 2020 Boundary and Annexation Survey (BAS) and Boundary Validation Program (BVP). The boundaries shown on this map are for Census Bureau statistical data collection and tabulation purposes only; their depiction and designation for statistical purposes does not constitute a determination of jurisdictional authority or rights of ownership or entitlement.

Data Source: U.S. Census Bureau's MAF/TIGER database (TAB20), November 2020
Created by Geography Division: December 09, 2020

U.S. DEPARTMENT OF COMMERCE U.S. Census Bureau

Projection: Albers Equal Area Conic
Datum: NAD 83
Spheroid: GRS 80
1st Standard Parallel: 46 26 45
2nd Standard Parallel: 48 29 20
Central Meridian: -100 18 04
Latitude of Projection's Origin: 45 56 06
False Easting: 0
False Northing: 0

0 0.6 1.2 1.8 2.4 3 Kilometers
0 0.4 0.8 1.2 1.6 2 Miles
The plotted map scale is 1:20,000

N W E S

Boundary and Annexation Survey (BAS) ID: 23810500000
BAS Submission Deadline: March 1, 2021

PDF versions of the BAS maps are available at: www.census.gov/programs-surveys/bas/geographies.html

For more information, or to request additional maps, please email geo.bas@census.gov, call 1-800-972-5651, or visit www.census.gov/programs-surveys/bas.html.

United States Census Bureau

GOVERNMENTAL UNIT REFERENCE MAP (2020): Williams County, ND

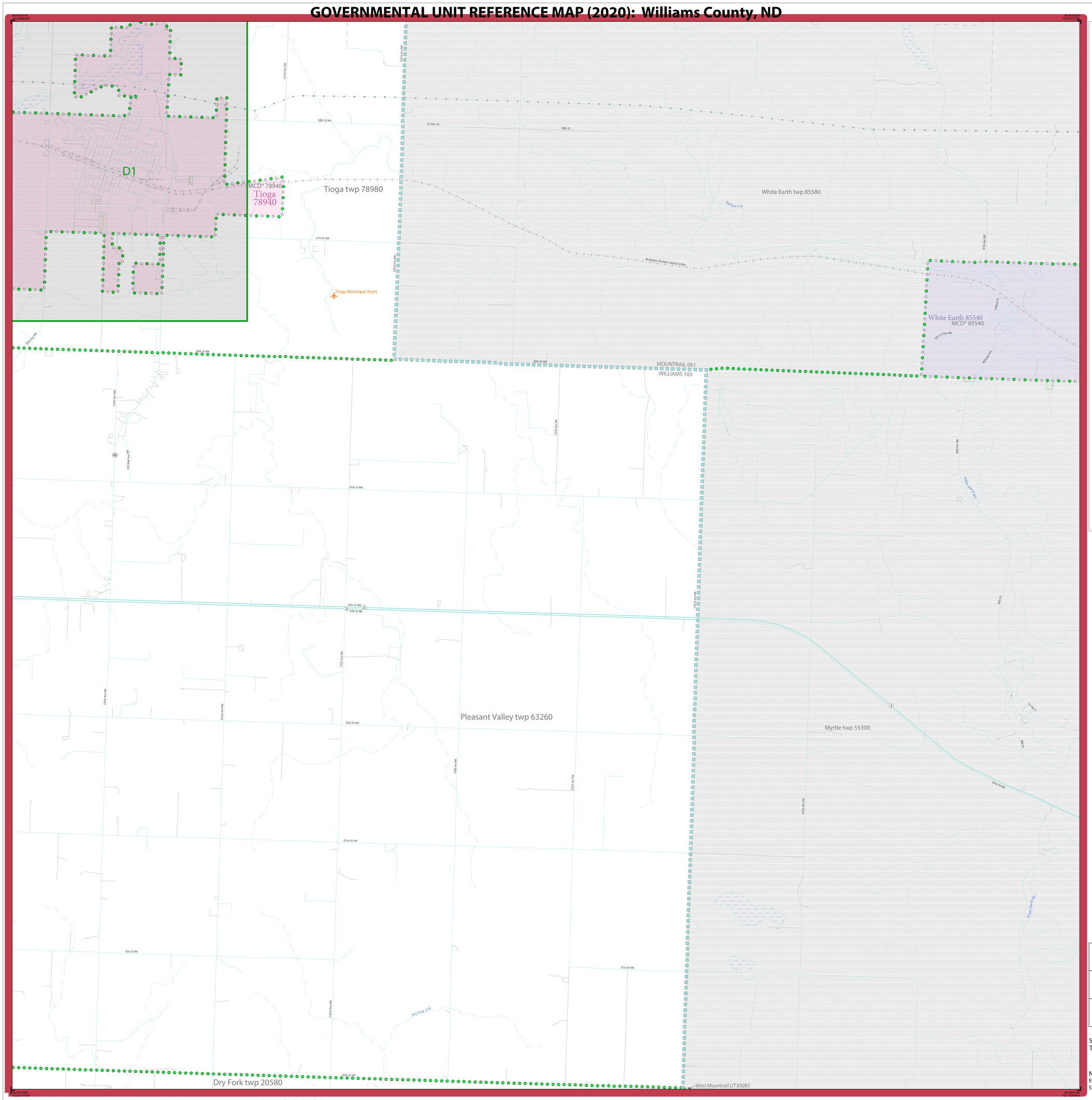
D1
MCD* 78940
Tioga 78940
Tioga twp 78980
White Earth twp 85580
Tioga Municipal Arprt
White Earth 85540
MCD* 85540
MOUNTRAIL 061
WILLIAMS 105
Pleasant Valley twp 63260
Myrtle twp 55300
Dry Fork twp 20580
West Mountrail UT 85085
Dry Fork Crk
Burlington Northern Santa Fe Rlwy
Co Hwy 10
68th St
68th St NW
67th St NW
66th St NW
65th St NW
64th St NW
63rd St NW
62nd St NW
61st St NW
60th St NW
102nd Ave NW
103rd Ave NW
104th Ave NW
105th Ave NW
106th Ave NW
107th Ave NW
108th Ave NW
109th Ave NW
110th Ave NW
111th Ave NW
112th Ave NW
113th Ave NW
114th Ave NW
115th Ave NW
116th Ave NW
117th Ave NW
118th Ave NW
119th Ave NW
120th Ave NW
121st Ave NW
122nd Ave NW
123rd Ave NW
124th Ave NW
125th Ave NW
126th Ave NW
127th Ave NW
128th Ave NW
129th Ave NW
130th Ave NW
131st Ave NW
132nd Ave NW
133rd Ave NW
134th Ave NW
135th Ave NW
136th Ave NW
137th Ave NW
138th Ave NW
139th Ave NW
140th Ave NW
141st Ave NW
142nd Ave NW
143rd Ave NW
144th Ave NW
145th Ave NW
146th Ave NW
147th Ave NW
148th Ave NW
149th Ave NW
150th Ave NW
151st Ave NW
152nd Ave NW
153rd Ave NW
154th Ave NW
155th Ave NW
156th Ave NW
157th Ave NW
158th Ave NW
159th Ave NW
160th Ave NW
161st Ave NW
162nd Ave NW
163rd Ave NW
164th Ave NW
165th Ave NW
166th Ave NW
167th Ave NW
168th Ave NW
169th Ave NW
170th Ave NW
171st Ave NW
172nd Ave NW
173rd Ave NW
174th Ave NW
175th Ave NW
176th Ave NW
177th Ave NW
178th Ave NW
179th Ave NW
180th Ave NW
181st Ave NW
182nd Ave NW
183rd Ave NW
184th Ave NW
185th Ave NW
186th Ave NW
187th Ave NW
188th Ave NW
189th Ave NW
190th Ave NW
191st Ave NW
192nd Ave NW
193rd Ave NW
194th Ave NW
195th Ave NW
196th Ave NW
197th Ave NW
198th Ave NW
199th Ave NW
200th Ave NW
201st Ave NW
202nd Ave NW
203rd Ave NW
204th Ave NW
205th Ave NW
206th Ave NW
207th Ave NW
208th Ave NW
209th Ave NW
210th Ave NW
211th Ave NW
212th Ave NW
213th Ave NW
214th Ave NW
215th Ave NW
216th Ave NW
217th Ave NW
218th Ave NW
219th Ave NW
220th Ave NW
221st Ave NW
222nd Ave NW
223rd Ave NW
224th Ave NW
225th Ave NW
226th Ave NW
227th Ave NW
228th Ave NW
229th Ave NW
230th Ave NW
231st Ave NW
232nd Ave NW
233rd Ave NW
234th Ave NW
235th Ave NW
236th Ave NW
237th Ave NW
238th Ave NW
239th Ave NW
240th Ave NW
241st Ave NW
242nd Ave NW
243rd Ave NW
244th Ave NW
245th Ave NW
246th Ave NW
247th Ave NW
248th Ave NW
249th Ave NW
250th Ave NW
251st Ave NW
252nd Ave NW
253rd Ave NW
254th Ave NW
255th Ave NW
256th Ave NW
257th Ave NW
258th Ave NW
259th Ave NW
260th Ave NW
261st Ave NW
262nd Ave NW
263rd Ave NW
264th Ave NW
265th Ave NW
266th Ave NW
267th Ave NW
268th Ave NW
269th Ave NW
270th Ave NW
271st Ave NW
272nd Ave NW
273rd Ave NW
274th Ave NW
275th Ave NW
276th Ave NW
277th Ave NW
278th Ave NW
279th Ave NW
280th Ave NW
281st Ave NW
282nd Ave NW
283rd Ave NW
284th Ave NW
285th Ave NW
286th Ave NW
287th Ave NW
288th Ave NW
289th Ave NW
290th Ave NW
291st Ave NW
292nd Ave NW
293rd Ave NW
294th Ave NW
295th Ave NW
296th Ave NW
297th Ave NW
298th Ave NW
299th Ave NW
300th Ave NW
301st Ave NW
302nd Ave NW
303rd Ave NW
304th Ave NW
305th Ave NW
306th Ave NW
307th Ave NW
308th Ave NW
309th Ave NW
310th Ave NW
311th Ave NW
312th Ave NW
313th Ave NW
314th Ave NW
315th Ave NW
316th Ave NW
317th Ave NW
318th Ave NW
319th Ave NW
320th Ave NW
321st Ave NW
322nd Ave NW
323rd Ave NW
324th Ave NW
325th Ave NW
326th Ave NW
327th Ave NW
328th Ave NW
329th Ave NW
330th Ave NW
331st Ave NW
332nd Ave NW
333rd Ave NW
334th Ave NW
335th Ave NW
336th Ave NW
337th Ave NW
338th Ave NW
339th Ave NW
340th Ave NW
341st Ave NW
342nd Ave NW
343rd Ave NW
344th Ave NW
345th Ave NW
346th Ave NW
347th Ave NW
348th Ave NW
349th Ave NW
350th Ave NW
351st Ave NW
352nd Ave NW
353rd Ave NW
354th Ave NW
355th Ave NW
356th Ave NW
357th Ave NW
358th Ave NW
359th Ave NW
360th Ave NW
361st Ave NW
362nd Ave NW
363rd Ave NW
364th Ave NW
365th Ave NW
366th Ave NW
367th Ave NW
368th Ave NW
369th Ave NW
370th Ave NW
371st Ave NW
372nd Ave NW
373rd Ave NW
374th Ave NW
375th Ave NW
376th Ave NW
377th Ave NW
378th Ave NW
379th Ave NW
380th Ave NW
381st Ave NW
382nd Ave NW
383rd Ave NW
384th Ave NW
385th Ave NW
386th Ave NW
387th Ave NW
388th Ave NW
389th Ave NW
390th Ave NW
391st Ave NW
392nd Ave NW
393rd Ave NW
394th Ave NW
395th Ave NW
396th Ave NW
397th Ave NW
398th Ave NW
399th Ave NW
400th Ave NW
401st Ave NW
402nd Ave NW
403rd Ave NW
404th Ave NW
405th Ave NW
406th Ave NW
407th Ave NW
408th Ave NW
409th Ave NW
410th Ave NW
411th Ave NW
412th Ave NW
413th Ave NW
414th Ave NW
415th Ave NW
416th Ave NW
417th Ave NW
418th Ave NW
419th Ave NW
420th Ave NW
421st Ave NW
422nd Ave NW
423rd Ave NW
424th Ave NW
425th Ave NW
426th Ave NW
427th Ave NW
428th Ave NW
429th Ave NW
430th Ave NW
431st Ave NW
432nd Ave NW
433rd Ave NW
434th Ave NW
435th Ave NW
436th Ave NW
437th Ave NW
438th Ave NW
439th Ave NW
440th Ave NW
441st Ave NW
442nd Ave NW
443rd Ave NW
444th Ave NW
445th Ave NW
446th Ave NW
447th Ave NW
448th Ave NW
449th Ave NW
450th Ave NW
451st Ave NW
452nd Ave NW
453rd Ave NW
454th Ave NW
455th Ave NW
456th Ave NW
457th Ave NW
458th Ave NW
459th Ave NW
460th Ave NW
461st Ave NW
462nd Ave NW
463rd Ave NW
464th Ave NW
465th Ave NW
466th Ave NW
467th Ave NW
468th Ave NW
469th Ave NW
470th Ave NW
471st Ave NW
472nd Ave NW
473rd Ave NW
474th Ave NW
475th Ave NW
476th Ave NW
477th Ave NW
478th Ave NW
479th Ave NW
480th Ave NW
481st Ave NW
482nd Ave NW
483rd Ave NW
484th Ave NW
485th Ave NW
486th Ave NW
487th Ave NW
488th Ave NW
489th Ave NW
490th Ave NW
491st Ave NW
492nd Ave NW
493rd Ave NW
494th Ave NW
495th Ave NW
496th Ave NW
497th Ave NW
498th Ave NW
499th Ave NW
500th Ave NW
501st Ave NW
502nd Ave NW
503rd Ave NW
504th Ave NW
505th Ave NW
506th Ave NW
507th Ave NW
508th Ave NW
509th Ave NW
510th Ave NW
511th Ave NW
512th Ave NW
513th Ave NW
514th Ave NW
515th Ave NW
516th Ave NW
517th Ave NW
518th Ave NW
519th Ave NW
520th Ave NW
521st Ave NW
522nd Ave NW
523rd Ave NW
524th Ave NW
525th Ave NW
526th Ave NW
527th Ave NW
528th Ave NW
529th Ave NW
530th Ave NW
531st Ave NW
532nd Ave NW
533rd Ave NW
534th Ave NW
535th Ave NW
536th Ave NW
537th Ave NW
538th Ave NW
539th Ave NW
540th Ave NW
541st Ave NW
542nd Ave NW
543rd Ave NW
544th Ave NW
545th Ave NW
546th Ave NW
547th Ave NW
548th Ave NW
549th Ave NW
550th Ave NW
551st Ave NW
552nd Ave NW
553rd Ave NW
554th Ave NW
555th Ave NW
556th Ave NW
557th Ave NW
558th Ave NW
559th Ave NW
560th Ave NW
561st Ave NW
562nd Ave NW
563rd Ave NW
564th Ave NW
565th Ave NW
566th Ave NW
567th Ave NW
568th Ave NW
569th Ave NW
570th Ave NW
571st Ave NW
572nd Ave NW
573rd Ave NW
574th Ave NW
575th Ave NW
576th Ave NW
577th Ave NW
578th Ave NW
579th Ave NW
580th Ave NW
581st Ave NW
582nd Ave NW
583rd Ave NW
584th Ave NW
585th Ave NW
586th Ave NW
587th Ave NW
588th Ave NW
589th Ave NW
590th Ave NW
591st Ave NW
592nd Ave NW
593rd Ave NW
594th Ave NW
595th Ave NW
596th Ave NW
597th Ave NW
598th Ave NW
599th Ave NW
600th Ave NW
601st Ave NW
602nd Ave NW
603rd Ave NW
604th Ave NW
605th Ave NW
606th Ave NW
607th Ave NW
608th Ave NW
609th Ave NW
610th Ave NW
611th Ave NW
612th Ave NW
613th Ave NW
614th Ave NW
615th Ave NW
616th Ave NW
617th Ave NW
618th Ave NW
619th Ave NW
620th Ave NW
621st Ave NW
622nd Ave NW
623rd Ave NW
624th Ave NW
625th Ave NW
626th Ave NW
627th Ave NW
628th Ave NW
629th Ave NW
630th Ave NW
631st Ave NW
632nd Ave NW
633rd Ave NW
634th Ave NW
635th Ave NW
636th Ave NW
637th Ave NW
638th Ave NW
639th Ave NW
640th Ave NW
641st Ave NW
642nd Ave NW
643rd Ave NW
644th Ave NW
645th Ave NW
646th Ave NW
647th Ave NW
648th Ave NW
649th Ave NW
650th Ave NW
651st Ave NW
652nd Ave NW
653rd Ave NW
654th Ave NW
655th Ave NW
656th Ave NW
657th Ave NW
658th Ave NW
659th Ave NW
660th Ave NW
661st Ave NW
662nd Ave NW
663rd Ave NW
664th Ave NW
665th Ave NW
666th Ave NW
667th Ave NW
668th Ave NW
669th Ave NW
670th Ave NW
671st Ave NW
672nd Ave NW
673rd Ave NW
674th Ave NW
675th Ave NW
676th Ave NW
677th Ave NW
678th Ave NW
679th Ave NW
680th Ave NW
681st Ave NW
682nd Ave NW
683rd Ave NW
684th Ave NW
685th Ave NW
686th Ave NW
687th Ave NW
688th Ave NW
689th Ave NW
690th Ave NW
691st Ave NW
692nd Ave NW
693rd Ave NW
694th Ave NW
695th Ave NW
696th Ave NW
697th Ave NW
698th Ave NW
699th Ave NW
700th Ave NW
701st Ave NW
702nd Ave NW
703rd Ave NW
704th Ave NW
705th Ave NW
706th Ave NW
707th Ave NW
708th Ave NW
709th Ave NW
710th Ave NW
711th Ave NW
712th Ave NW
713th Ave NW
714th Ave NW
715th Ave NW
716th Ave NW
717th Ave NW
718th Ave NW
719th Ave NW
720th Ave NW
721st Ave NW
722nd Ave NW
723rd Ave NW
724th Ave NW
725th Ave NW
726th Ave NW
727th Ave NW
728th Ave NW
729th Ave NW
730th Ave NW
731st Ave NW
732nd Ave NW
733rd Ave NW
734th Ave NW
735th Ave NW
736th Ave NW
737th Ave NW
738th Ave NW
739th Ave NW
740th Ave NW
741st Ave NW
742nd Ave NW
743rd Ave NW
744th Ave NW
745th Ave NW
746th Ave NW
747th Ave NW
748th Ave NW
749th Ave NW
750th Ave NW
751st Ave NW
752nd Ave NW
753rd Ave NW
754th Ave NW
755th Ave NW
756th Ave NW
757th Ave NW
758th Ave NW
759th Ave NW
760th Ave NW
761st Ave NW
762nd Ave NW
763rd Ave NW
764th Ave NW
765th Ave NW
766th Ave NW
767th Ave NW
768th Ave NW
769th Ave NW
770th Ave NW
771st Ave NW
772nd Ave NW
773rd Ave NW
774th Ave NW
775th Ave NW
776th Ave NW
777th Ave NW
778th Ave NW
779th Ave NW
780th Ave NW
781st Ave NW
782nd Ave NW
783rd Ave NW
784th Ave NW
785th Ave NW
786th Ave NW
787th Ave NW
788th Ave NW
789th Ave NW
790th Ave NW
791st Ave NW
792nd Ave NW
793rd Ave NW
794th Ave NW
795th Ave NW
796th Ave NW
797th Ave NW
798th Ave NW
799th Ave NW
800th Ave NW
801st Ave NW
802nd Ave NW
803rd Ave NW
804th Ave NW
805th Ave NW
806th Ave NW
807th Ave NW
808th Ave NW
809th Ave NW
810th Ave NW
811th Ave NW
812th Ave NW
813th Ave NW
814th Ave NW
815th Ave NW
816th Ave NW
817th Ave NW
818th Ave NW
819th Ave NW
820th Ave NW
821st Ave NW
822nd Ave NW
823rd Ave NW
824th Ave NW
825th Ave NW
826th Ave NW
827th Ave NW
828th Ave NW
829th Ave NW
830th Ave NW
831st Ave NW
832nd Ave NW
833rd Ave NW
834th Ave NW
835th Ave NW
836th Ave NW
837th Ave NW
838th Ave NW
839th Ave NW
840th Ave NW
841st Ave NW
842nd Ave NW
843rd Ave NW
844th Ave NW
845th Ave NW
846th Ave NW
847th Ave NW
848th Ave NW
849th Ave NW
850th Ave NW
851st Ave NW
852nd Ave NW
853rd Ave NW
854th Ave NW
855th Ave NW
856th Ave NW
857th Ave NW
858th Ave NW
859th Ave NW
860th Ave NW
861st Ave NW
862nd Ave NW
863rd Ave NW
864th Ave NW
865th Ave NW
866th Ave NW
867th Ave NW
868th Ave NW
869th Ave NW
870th Ave NW
871st Ave NW
872nd Ave NW
873rd Ave NW
874th Ave NW
875th Ave NW
876th Ave NW
877th Ave NW
878th Ave NW
879th Ave NW
880th Ave NW
881st Ave NW
882nd Ave NW
883rd Ave NW
884th Ave NW
885th Ave NW
886th Ave NW
887th Ave NW
888th Ave NW
889th Ave NW
890th Ave NW
891st Ave NW
892nd Ave NW
893rd Ave NW
894th Ave NW
895th Ave NW
896th Ave NW
897th Ave NW
898th Ave NW
899th Ave NW
900th Ave NW
901st Ave NW
902nd Ave NW
903rd Ave NW
904th Ave NW
905th Ave NW
906th Ave NW
907th Ave NW
908th Ave NW
909th Ave NW
910th Ave NW
911th Ave NW
912th Ave NW
913th Ave NW
914th Ave NW
915th Ave NW
916th Ave NW
917th Ave NW
918th Ave NW
919th Ave NW
920th Ave NW
921st Ave NW
922nd Ave NW
923rd Ave NW
924th Ave NW
925th Ave NW
926th Ave NW
927th Ave NW
928th Ave NW
929th Ave NW
930th Ave NW
931st Ave NW
932nd Ave NW
933rd Ave NW
934th Ave NW
935th Ave NW
936th Ave NW
937th Ave NW
938th Ave NW
939th Ave NW
940th Ave NW
941st Ave NW
942nd Ave NW
943rd Ave NW
944th Ave NW
945th Ave NW
946th Ave NW
947th Ave NW
948th Ave NW
949th Ave NW
950th Ave NW
951st Ave NW
952nd Ave NW
953rd Ave NW
954th Ave NW
955th Ave NW
956th Ave NW
957th Ave NW
958th Ave NW
959th Ave NW
960th Ave NW
961st Ave NW
962nd Ave NW
963rd Ave NW
964th Ave NW
965th Ave NW
966th Ave NW
967th Ave NW
968th Ave NW
969th Ave NW
970th Ave NW
971st Ave NW
972nd Ave NW
973rd Ave NW
974th Ave NW
975th Ave NW
976th Ave NW
977th Ave NW
978th Ave NW
979th Ave NW
980th Ave NW
981st Ave NW
982nd Ave NW
983rd Ave NW
984th Ave NW
985th Ave NW
986th Ave NW
987th Ave NW
988th Ave NW
989th Ave NW
990th Ave NW
991st Ave NW
992nd Ave NW
993rd Ave NW
994th Ave NW
995th Ave NW
996th Ave NW
997th Ave NW
998th Ave NW
999th Ave NW
1000th Ave NW
1001st Ave NW
1002nd Ave NW
1003rd Ave NW
1004th Ave NW
1005th Ave NW
1006th Ave NW
1007th Ave NW
1008th Ave NW
1009th Ave NW
1010th Ave NW
1011th Ave NW
1012th Ave NW
1013th Ave NW
1014th Ave NW
1015th Ave NW
1016th Ave NW
1017th Ave NW
1018th Ave NW
1019th Ave NW
1020th Ave NW
1021st Ave NW
1022nd Ave NW
1023rd Ave NW
1024th Ave NW
1025th Ave NW
1026th Ave NW
1027th Ave NW
1028th Ave NW
1029th Ave NW
1030th Ave NW
1031st Ave NW
1032nd Ave NW
1033rd Ave NW
1034th Ave NW
1035th Ave NW
1036th Ave NW
1037th Ave NW
1038th Ave NW
1039th Ave NW
1040th Ave NW
1041st Ave NW
1042nd Ave NW
1043rd Ave NW
1044th Ave NW
1045th Ave NW
1046th Ave NW
1047th Ave NW
1048th Ave NW
1049th Ave NW
1050th Ave NW
1051st Ave NW
1052nd Ave NW
1053rd Ave NW
1054th Ave NW
1055th Ave NW
1056th Ave NW
1057th Ave NW
1058th Ave NW
1059th Ave NW
1060th Ave NW
1061st Ave NW
1062nd Ave NW
1063rd Ave NW
1064th Ave NW
1065th Ave NW
1066th Ave NW
1067th Ave NW
1068th Ave NW
1069th Ave NW
1070th Ave NW
1071st Ave NW
1072nd Ave NW
1073rd Ave NW
1074th Ave NW
1075th Ave NW
1076th Ave NW
1077th Ave NW
1078th Ave NW
1079th Ave NW
1080th Ave NW
1081st Ave NW
1082nd Ave NW
1083rd Ave NW
1084th Ave NW
1085th Ave NW
1086th Ave NW
1087th Ave NW
1088th Ave NW
1089th Ave NW
1090th Ave NW
1091st Ave NW
1092nd Ave NW
1093rd Ave NW
1094th Ave NW
1095th Ave NW
1096th Ave NW
1097th Ave NW
1098th Ave NW
1099th Ave NW
1100th Ave NW
1101st Ave NW
1102nd Ave NW
1103rd Ave NW
1104th Ave NW
1105th Ave NW
1106th Ave NW
1107th Ave NW
1108th Ave NW
1109th Ave NW
1110th Ave NW
1111th Ave NW
1112th Ave NW
1113th Ave NW
1114th Ave NW
1115th Ave NW
1116th Ave NW
1117th Ave NW
1118th Ave NW
1119th Ave NW
1120th Ave NW
1121st Ave NW
1122nd Ave NW
1123rd Ave NW
1124th Ave NW
1125th Ave NW
1126th Ave NW
1127th Ave NW
1128th Ave NW
1129th Ave NW
1130th Ave NW
1131st Ave NW
1132nd Ave NW
1133rd Ave NW
1134th Ave NW
1135th Ave NW
1136th Ave NW
1137th Ave NW
1138th Ave NW
1139th Ave NW
1140th Ave NW
1141st Ave NW
1142nd Ave NW
1143rd Ave NW
1144th Ave NW
1145th Ave NW
1146th Ave NW
1147th Ave NW
1148th Ave NW
1149th Ave NW
1150th Ave NW
1151st Ave NW
1152nd Ave NW
1153rd Ave NW
1154th Ave NW
1155th Ave NW
1156th Ave NW
1157th Ave NW
1158th Ave NW
1159th Ave NW
1160th Ave NW
1161st Ave NW
1162nd Ave NW
1163rd Ave NW
1164th Ave NW
1165th Ave NW
1166th Ave NW
1167th Ave NW
1168th Ave NW
1169th Ave NW
1170th Ave NW
1171st Ave NW
1172nd Ave NW
1173rd Ave NW
1174th Ave NW
1175th Ave NW
1176th Ave NW
1177th Ave NW
1178th Ave NW
1179th Ave NW
1180th Ave NW
1181st Ave NW
1182nd Ave NW
1183rd Ave NW
1184th Ave NW
1185th Ave NW
1186th Ave NW
1187th Ave NW
1188th Ave NW
1189th Ave NW
1190th Ave NW
1191st Ave NW
1192nd Ave NW
1193rd Ave NW
1194th Ave NW
1195th Ave NW
1196th Ave NW
1197th Ave NW
1198th Ave NW
1199th Ave NW
1200th Ave NW
1201st Ave NW
1202nd Ave NW
1203rd Ave NW
1204th Ave NW
1205th Ave NW
1206th Ave NW
1207th Ave NW
1208th Ave NW
1209th Ave NW
1210th Ave NW
1211th Ave NW
1212th Ave NW
1213th Ave NW
1214th Ave NW
1215th Ave NW
1216th Ave NW
1217th Ave NW
1218th Ave NW
1219th Ave NW
1220th Ave NW
1221st Ave NW
1222nd Ave NW
1223rd Ave NW
1224th Ave NW
1225th Ave NW
1226th Ave NW
1227th Ave NW
1228th Ave NW
1229th Ave NW
1230th Ave NW
1231st Ave NW
1232nd Ave NW
1233rd Ave NW
1234th Ave NW
1235th Ave NW
1236th Ave NW
1237th Ave NW
1238th Ave NW
1239th Ave NW
1240th Ave NW
1241st Ave NW
1242nd Ave NW
1243rd Ave NW
1244th Ave NW
1245th Ave NW
1246th Ave NW
1247th Ave NW
1248th Ave NW
1249th Ave NW
1250th Ave NW
1251st Ave NW
1252nd Ave NW
1253rd Ave NW
1254th Ave NW
1255th Ave NW
1256th Ave NW
1257th Ave NW
1258th Ave NW
1259th Ave NW
1260th Ave NW
1261st Ave NW
1262nd Ave NW
1263rd Ave NW
1264th Ave NW
1265th Ave NW
1266th Ave NW
1267th Ave NW
1268th Ave NW
1269th Ave NW
1270th Ave NW
1271st Ave NW
1272nd Ave NW
1273rd Ave NW
1274th Ave NW
1275th Ave NW
1276th Ave NW
1277th Ave NW
1278th Ave NW
1279th Ave NW
1280th Ave NW
1281st Ave NW
1282nd Ave NW
1283rd Ave NW
1284th Ave NW
1285th Ave NW
1286th Ave NW
1287th Ave NW
1288th Ave NW
1289th Ave NW
1290th Ave NW
1291st Ave NW
1292nd Ave NW
1293rd Ave NW
1294th Ave NW
1295th Ave NW
1296th Ave NW
1297th Ave NW
1298th Ave NW
1299th Ave NW
1300th Ave NW
1301st Ave NW
1302nd Ave NW
1303rd Ave NW
1304th Ave NW
1305th Ave NW
1306th Ave NW
1307th Ave NW
1308th Ave NW
1309th Ave NW
1310th Ave NW
1311th Ave NW
1312th Ave NW
1313th Ave NW
1314th Ave NW
1315th Ave NW
1316th Ave NW
1317th Ave NW
1318th Ave NW
1319th Ave NW
1320th Ave NW
1321st Ave NW
1322nd Ave NW
1323rd Ave NW
1324th Ave NW
1325th Ave NW
1326th Ave NW
1327th Ave NW
1328th Ave NW
1329th Ave NW
1330th Ave NW
1331st Ave NW
1332nd Ave NW
1333rd Ave NW
1334th Ave NW
1335th Ave NW
1336th Ave NW
1337th Ave NW
1338th Ave NW
1339th Ave NW
1340th Ave NW
1341st Ave NW
1342nd Ave NW
1343rd Ave NW
1344th Ave NW
1345th Ave NW
1346th Ave NW
1347th Ave NW
1348th Ave NW
1349th Ave NW
1350th Ave NW
1351st Ave NW
1352nd Ave NW
1353rd Ave NW
1354th Ave NW
1355th Ave NW
1356th Ave NW
1357th Ave NW
1358th Ave NW
1359th Ave NW
1360th Ave NW
1361st Ave NW
1362nd Ave NW
1363rd Ave NW
1364th Ave NW
1365th Ave NW
1366th Ave NW
1367th Ave NW
1368th Ave NW
1369th Ave NW
1370th Ave NW
1371st Ave NW
1372nd Ave NW
1373rd Ave NW
1374th Ave NW
1375th Ave NW
1376th Ave NW
1377th Ave NW
1378th Ave NW
1379th Ave NW
1380th Ave NW
1381st Ave NW
1382nd Ave NW
1383rd Ave NW
1384th Ave NW
1385th Ave NW
1386th Ave NW
1387th Ave NW
1388th Ave NW
1389th Ave NW
1390th Ave NW
1391st Ave NW
1392nd Ave NW
1393rd Ave NW
1394th Ave NW
1395th Ave NW
1396th Ave NW
1397th Ave NW
1398th Ave NW
1399th Ave NW
1400th Ave NW
1401st Ave NW
1402nd Ave NW
1403rd Ave NW
1404th Ave NW
1405th Ave NW
1406th Ave NW
1407th Ave NW
1408th Ave NW
1409th Ave NW
1410th Ave NW
1411th Ave NW
1412th Ave NW
1413th Ave NW
1414th Ave NW
1415th Ave NW
1416th Ave NW
1417th Ave NW
1418th Ave NW
1419th Ave NW
1420th Ave NW
1421st Ave NW
1422nd Ave NW
1423rd Ave NW
1424th Ave NW
1425th Ave NW
1426th Ave NW
1427th Ave NW
1428th Ave NW
1429th Ave NW
1430th Ave NW
1431st Ave NW
1432nd Ave NW
1433rd Ave NW
1434th Ave NW
1435th Ave NW
1436th Ave NW
1437th Ave NW
1438th Ave NW
1439th Ave NW
1440th Ave NW
1441st Ave NW
1442nd Ave NW
1443rd Ave NW
1444th Ave NW
1445th Ave NW
1446th Ave NW
1447th Ave NW
1448th Ave NW
1449th Ave NW
1450th Ave NW
1451st Ave NW
1452nd Ave NW
1453rd Ave NW
1454th Ave NW
1455th Ave NW
1456th Ave NW
1457th Ave NW
1458th Ave NW
1459th Ave NW
1460th Ave NW
1461st Ave NW
1462nd Ave NW
1463rd Ave NW
1464th Ave NW
1465th Ave NW
1466th Ave NW
1467th Ave NW
1468th Ave NW
1469th Ave NW
1470th Ave NW
1471st Ave NW
1472nd Ave NW
1473rd Ave NW
1474th Ave NW
1475th Ave NW
1476th Ave NW
1477th Ave NW
1478th Ave NW
1479th Ave NW
1480th Ave NW
1481st Ave NW
1482nd Ave NW
1483rd Ave NW
1484th Ave NW
1485th Ave NW
1486th Ave NW
1487th Ave NW
1488th Ave NW
1489th Ave NW
1490th Ave NW
1491st Ave NW
1492nd Ave NW
1493rd Ave NW
1494th Ave NW
1495th Ave NW
1496th Ave NW
1497th Ave NW
1498th Ave NW
1499th Ave NW
1500th Ave NW
1501st Ave NW
1502nd Ave NW
1503rd Ave NW
1504th Ave NW
1505th Ave NW
1506th Ave NW
1507th Ave NW
1508th Ave NW
1509th Ave NW
1510th Ave NW
1511th Ave NW
1512th Ave NW
1513th Ave NW
1514th Ave NW
1515th Ave NW
1516th Ave NW
1517th Ave NW
1518th Ave NW
1519th Ave NW
1520th Ave NW
1521st Ave NW
1522nd Ave NW
1523rd Ave NW
1524th Ave NW
1525th Ave NW
1526th Ave NW
1527th Ave NW
1528th Ave NW
1529th Ave NW
1530th Ave NW
1531st Ave NW
1532nd Ave NW
1533rd Ave NW
1534th Ave NW
1535th Ave NW
1536th Ave NW
1537th Ave NW
1538th Ave NW
1539th Ave NW
1540th Ave NW
1541st Ave NW
1542nd Ave NW
1543rd Ave NW
1544th Ave NW
1545th Ave NW
1546th Ave NW
1547th Ave NW
1548th Ave NW
1549th Ave NW
1550th Ave NW
1551st Ave NW
1552nd Ave NW
1553rd Ave NW
1554th Ave NW
1555th Ave NW
1556th Ave NW
1557th Ave NW
1558th Ave NW
1559th Ave NW
1560th Ave NW
1561st Ave NW
1562nd Ave NW
1563rd Ave NW
1564th Ave NW
1565th Ave NW
1566th Ave NW
1567th Ave NW
1568th Ave NW
1569th Ave NW
1570th Ave NW
1571st Ave NW
1572nd Ave NW
1573rd Ave NW
1574th Ave NW
1575th Ave NW
1576th Ave NW
1577th Ave NW
1578th Ave NW
1579th Ave NW
1580th Ave NW
1581st Ave NW
1582nd Ave NW
1583rd Ave NW
1584th Ave NW
1585th Ave NW
1586th Ave NW
1587th Ave NW
1588th Ave NW
1589th Ave NW
1590th Ave NW
1591st Ave NW
1592nd Ave NW
1593rd Ave NW
1594th Ave NW
1595th Ave NW
1596th Ave NW
1597th Ave NW
1598th Ave NW
1599th Ave NW
1600th Ave NW
1601st Ave NW
1602nd Ave NW
1603rd Ave NW
1604th Ave NW
1605th Ave NW
1606th Ave NW
1607th Ave NW
1608th Ave NW
1609th Ave NW
1610th Ave NW
1611th Ave NW
1612th Ave NW
1613th Ave NW
1614th Ave NW
1615th Ave NW
1616th Ave NW
1617th Ave NW
1618th Ave NW
1619th Ave NW
1620th Ave NW
1621st Ave NW
1622nd Ave NW
1623rd Ave NW
1624th Ave NW
1625th Ave NW
1626th Ave NW
1627th Ave NW
1628th Ave NW
1629th Ave NW
1630th Ave NW
1631st Ave NW
1632nd Ave NW
1633rd Ave NW
1634th Ave NW
1635th Ave NW
1636th Ave NW
1637th Ave NW
1638th Ave NW
1639th Ave NW
1640th Ave NW
1641st Ave NW
1642nd Ave NW
1643rd Ave NW
1644th Ave NW
1645th Ave NW
1646th Ave NW
1647th Ave NW
1648th Ave NW
1649th Ave NW
1650th Ave NW
1651st Ave NW
1652nd Ave NW
1653rd Ave NW
1654th Ave NW
1655th Ave NW
1656th Ave NW
1657th Ave NW
1658th Ave NW
1659th Ave NW
1660th Ave NW
1661st Ave NW
1662nd Ave NW
1663rd Ave NW
1664th Ave NW
1665th Ave NW
1666th Ave NW
1667th Ave NW
1668th Ave NW
1669th Ave NW
1670th Ave NW
1671st Ave NW
1672nd Ave NW
1673rd Ave NW
1674th Ave NW
1675th Ave NW
1676th Ave NW
1677th Ave NW
1678th Ave NW
1679th Ave NW
1680th Ave NW
1681st Ave NW
1682nd Ave NW
1683rd Ave NW
1684th Ave NW
1685th Ave NW
1686th Ave NW
1687th Ave NW
1688th Ave NW
1689th Ave NW
1690th Ave NW
1691st Ave NW
1692nd Ave NW
1693rd Ave NW
1694th Ave NW
1695th Ave NW
1696th Ave NW
1697th Ave NW
1698th Ave NW
1699th Ave NW
1700th Ave NW
1701st Ave NW
1702nd Ave NW
1703rd Ave NW
1704th Ave NW
1705th Ave NW
1706th Ave NW
1707th Ave NW
1708th Ave NW
1709th Ave NW
1710th Ave NW
1711th Ave NW
1712th Ave NW
1713th Ave NW
1714th Ave NW
1715th Ave NW
1716th Ave NW
1717th Ave NW
1718th Ave NW
1719th Ave NW
1720th Ave NW
1721st Ave NW
1722nd Ave NW
1723rd Ave NW
1724th Ave NW
1725th Ave NW
1726th Ave NW
1727th Ave NW
1728th Ave NW
1729th Ave NW
1730th Ave NW
1731st Ave NW
1732nd Ave NW
1733rd Ave NW
1734th Ave NW
1735th Ave NW
1736th Ave NW
1737th Ave NW
1738th Ave NW
1739th Ave NW
1740th Ave NW
1741st Ave NW
1742nd Ave NW
1743rd Ave NW
1744th Ave NW
1745th Ave NW
1746th Ave NW
1747th Ave NW
1748th Ave NW
1749th Ave NW
1750th Ave NW
1751st Ave NW
1752nd Ave NW
1753rd Ave NW
1754th Ave NW
1755th Ave NW
1756th Ave NW
1757th Ave NW
1758th Ave NW
1759th Ave NW
1760th Ave NW
1761st Ave NW
1762nd Ave NW
1763rd Ave NW
1764th Ave NW
1765th Ave NW
1766th Ave NW
1767th Ave NW
1768th Ave NW
1769th Ave NW
1770th Ave NW
1771st Ave NW
1772nd Ave NW
1773rd Ave NW
1774th Ave NW
1775th Ave NW
1776th Ave NW
1777th Ave NW
1778th Ave NW
1779th Ave NW
1780th Ave NW
1781st Ave NW
1782nd Ave NW
1783rd Ave NW
1784th Ave NW
1785th Ave NW
1786th Ave NW
1787th Ave NW
1788th Ave NW
1789th Ave NW
1790th Ave NW
1791st Ave NW
1792nd Ave NW
1793rd Ave NW
1794th Ave NW
1795th Ave NW
1796th Ave NW
1797th Ave NW
1798th Ave NW
1799th Ave NW
1800th Ave NW
1801st Ave NW
1802nd Ave NW
1803rd Ave NW
1804th Ave NW
1805th Ave NW
1806th Ave NW
1807th Ave NW
1808th Ave NW
1809th Ave NW
1810th Ave NW
1811th Ave NW
1812th Ave NW
1813th Ave NW
1814th Ave NW
1815th Ave NW
1816th Ave NW
1817th Ave NW
1818th Ave NW
1819th Ave NW
1820th Ave NW
1821st Ave NW
1822nd Ave NW
1823rd Ave NW
1824th Ave NW
1825th Ave NW
1826th Ave NW
1827th Ave NW
1828th Ave NW
1829th Ave NW
1830th Ave NW
1831st Ave NW
1832nd Ave NW
1833rd Ave NW
1834th Ave NW
1835th Ave NW
1836th Ave NW
1837th Ave NW
1838th Ave NW
1839th Ave NW
1840th Ave NW
1841st Ave NW
1842nd Ave NW
1843rd Ave NW
1844th Ave NW
1845th Ave NW
1846th Ave NW
1847th Ave NW
1848th Ave NW
1849th Ave NW
1850th Ave NW
1851st Ave NW
1852nd Ave NW
1853rd Ave NW
1854th Ave NW
1855th Ave NW
1856th Ave NW
1857th Ave NW
1858th Ave NW
1859th Ave NW
1860th Ave NW
1861st Ave NW
1862nd Ave NW
1863rd Ave NW
1864th Ave NW
1865th Ave NW
1866th Ave NW
1867th Ave NW
1868th Ave NW
1869th Ave NW
1870th Ave NW
1871st Ave NW
1872nd Ave NW
1873rd Ave NW
1874th Ave NW
1875th Ave NW
1876th Ave NW
1877th Ave NW
1878th Ave NW
1879th Ave NW
1880th Ave NW
1881st Ave NW
1882nd Ave NW
1883rd Ave NW
1884th Ave NW
1885th Ave NW
1886th Ave NW
1887th Ave NW
1888th Ave NW
1889th Ave NW
1890th Ave NW
1891st Ave NW
1892nd Ave NW
1893rd Ave NW
1894th Ave NW
1895th Ave NW
1896th Ave NW
1897th Ave NW
1898th Ave NW
1899th Ave NW
1900th Ave NW
1901st Ave NW
1902nd Ave NW
1903rd Ave NW
1904th Ave

GOVERNMENTAL UNIT REFERENCE MAP (2020): Williams County, ND

LEGEND

SYMBOL DESCRIPTION	SYMBOL	LABEL STYLE
Federal American Indian Reservation		L'ANSE RESERVATION (TA 1880)
Off-Reservation Trust Land		T1880
American Indian Tribal Subdivision		SHONTO (620)
Alaska Native Regional Corporation (ANRC)		NANA ANRC 52120
State (or statistically equivalent entity)		NEW YORK 36
County (or statistically equivalent entity)		ERIE 029
Minor Civil Division (MCD)[1]		Lee town 41460
Census County Division (CCD)[2]		Jemez CCD 91650
Consolidated City		MILFORD 47500
Incorporated Place[3]		Davis 18100
Census Designated Place (CDP)[2]		Cochiti 16560

DESCRIPTION	SYMBOL	DESCRIPTION	SYMBOL
Interstate	5	Water Body	Pleasant Lake
U.S. Highway	2	Swamp or Marsh	Okefenokee Swamp
State Highway	4	Glacier	Bering Glacier
Other Road	Marsh Ln	Airport, Airfield, or Helicopter Landing Pad	Donald Airfield
Cul-de-sac		College or University	Coll/Univ
Circle		Military	Fort Belvoir
Geographic Offset or Corridor		Prison or Juvenile Detention Center	P/JDC
4WD Trail, Stairway, Alley, Walkway, or Ferry		Cemetery	Powell Cmtry
Railroad	Southern RR	Golf Course	Pinehurst Gl/Crs
Pipeline or Power Line		National Park or Forest	Yosemite NP
Ridge or Fence		Other Park	St Francis Park
Property Line or Nonvisible Boundary		Outside Subject Area	
Perennial Stream	Tumbling Cr	Inset Area	A1
Intermittent Stream	Piney Cr		
Mountain Peak or Hill	Mt. Baker		

Where state, county, and/or MCD/CCD boundaries coincide, the map shows the boundary symbol for only the highest-ranking of these boundaries. Where American Indian reservation and American Indian tribal subdivision boundaries coincide, the map shows only the American Indian reservation boundaries.

Entity names are followed by either their FIPS code or census code; parentheses indicate a census code.

1 'MCD*' indicates a false MCD. These are for Census Bureau use only.

2 The CCD and CDP boundaries represent statistical entities only and are not updated through the BAS.

3 Incorporated place name color corresponds to the incorporated place fill color.

Due to space limitations, some road names, along with other feature and geography names on the map, may not be shown.

The Census Bureau stores primary and alternate road names, but only primary road names are used to label the roads on these maps.

OFF-RESERVATION TRUST LAND NAMES
T4345 Turtle Mountain

Key to Adjacent Sheets

	15	16
	22	23
	29	30

Sheet Location within Entity

Sheet 22 of 37 PARENT sheets
Total Sheets: 43 (Index 1; Parent 37; Inset 5)

NAME: Williams County (105)
ENTITY TYPE: County or statistically equivalent entity
ST: North Dakota (38)

INDEX OR PARENT SHEET #: 022
INSET SHEET #: 000000

2020 COUNTY REF MAP (PARENT)
5340238105000000022000000

All legal boundaries and names are as reported through the 2020 Boundary and Annexation Survey (BAS) and Boundary Validation Program (BVP). The boundaries shown on this map are for Census Bureau statistical data collection and tabulation purposes only; their depiction and designation for statistical purposes does not constitute a determination of jurisdictional authority or rights of ownership or entitlement.

Data Source: U.S. Census Bureau's MAF/TIGER database (TAB20), November 2020
Created by Geography Division: December 09, 2020

U.S. DEPARTMENT OF COMMERCE U.S. Census Bureau

Projection: Albers Equal Area Conic
Datum: NAD 83
Spheroid: GRS 80
1st Standard Parallel: 46 26 45
2nd Standard Parallel: 48 29 20
Central Meridian: -100 18 04
Latitude of Projection's Origin: 45 56 06
False Easting: 0
False Northing: 0

0 0.6 1.2 1.8 2.4 3 Kilometers
0 0.4 0.8 1.2 1.6 2 Miles
The plotted map scale is 1:20,000

N W E S

Boundary and Annexation Survey (BAS) ID: 23810500000
BAS Submission Deadline: March 1, 2021

PDF versions of the BAS maps are available at:
www.census.gov/programs-surveys/bas/geographies.html

For more information, or to request additional maps, please email geo.bas@census.gov, call 1-800-972-5651, or visit www.census.gov/programs-surveys/bas.html.

United States Census Bureau

GOVERNMENTAL UNIT REFERENCE MAP (2020): Williams County, ND

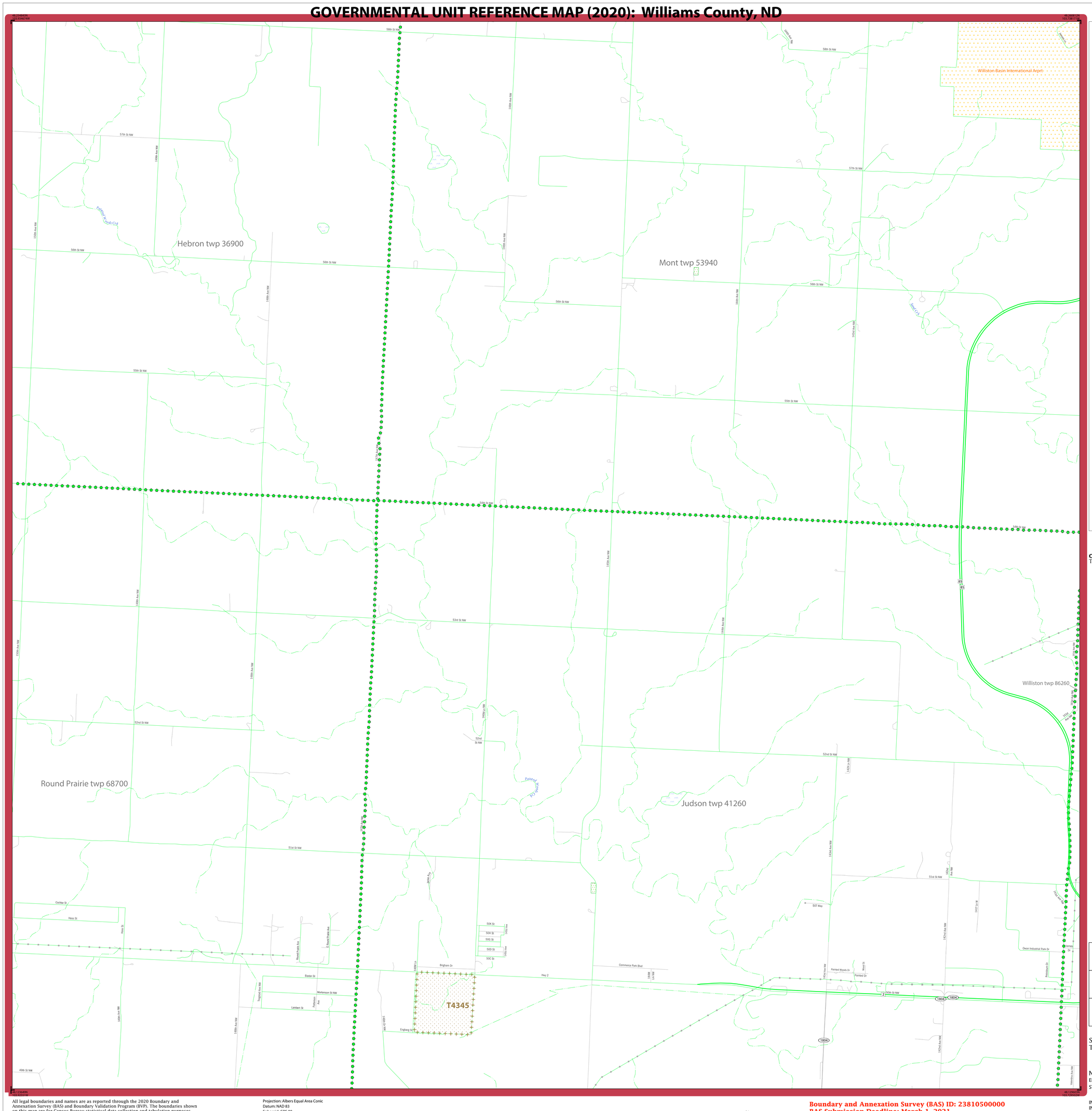

LEGEND

SYMBOL DESCRIPTION	SYMBOL	LABEL STYLE
Federal American Indian Reservation		L'ANSE RESERVATION (TA 1880)
Off-Reservation Trust Land		T1880
American Indian Tribal Subdivision		SHONTO (620)
Alaska Native Regional Corporation (ANRC)		*NANA ANRC 52120*
State (or statistically equivalent entity)		NEW YORK 36
County (or statistically equivalent entity)		ERIE 029
Minor Civil Division (MCD)[1]		Lee town 41460
Census County Division (CCD)[2]		*Jemez CCD 91650*
Consolidated City		MILFORD 47500
Incorporated Place[3]		Davis 18100
Census Designated Place (CDP)[2]		*Cochiti 16560*

DESCRIPTION	SYMBOL	DESCRIPTION	SYMBOL
Interstate	5	Water Body	*Pleasant Lake*
U.S. Highway	2	Swamp or Marsh	*Okefenokee Swamp*
State Highway	4	Glacier	*Bering Glacier*
Other Road	Marsh Ln	Airport, Airfield, or Helicopter Landing Pad	Dönärd Airfield
Cul-de-sac		College or University	Coll/Univ
Circle		Military	Fort Belvoir
Geographic Offset or Corridor		Prison or Juvenile Detention Center	P/JDC
4WD Trail, Stairway, Alley, Walkway, or Ferry		Cemetery	Powell Cmtry
Railroad	Southern RR	Golf Course	Pinehurst GlfCrs
Pipeline or Power Line		National Park or Forest	Yosemite NP
Ridge or Fence		Other Park	St Francis Park
Property Line or Nonvisible Boundary		Outside Subject Area	
Perennial Stream	*Tumbling Cr*	Inset Area	A1
Intermittent Stream	*Piney Cr*		
Mountain Peak or Hill	*Mt. Boker*		

Where state, county, and/or MCD/CCD boundaries coincide, the map shows the boundary symbol for only the highest-ranking of these boundaries. Where American Indian reservation and American Indian tribal subdivision boundaries coincide, the map shows only the American Indian reservation boundaries.

Entity names are followed by either their FIPS code or census code; parentheses indicate a census code.

1 'MCD*' indicates a false MCD. These are for Census Bureau use only.

2 The CCD and CDP boundaries represent statistical entities only and are not updated through the BAS.

3 Incorporated place name color corresponds to the incorporated place fill color.

Due to space limitations, some road names, along with other feature and geography names on the map, may not be shown.

The Census Bureau stores primary and alternate road names, but only primary road names are used to label the roads on these maps.

OFF-RESERVATION TRUST LAND NAMES
T4345 Turtle Mountain

Key to Adjacent Sheets

15	16	17
22	23	24
29	30	31

Sheet Location within Entity

Sheet 23 of 37 PARENT sheets
Total Sheets: 43 (Index 1; Parent 37; Inset 5)

NAME: Williams County (105)
ENTITY TYPE: County or statistically equivalent entity
ST: North Dakota (38)

INDEX OR PARENT SHEET #: 023
INSET SHEET #: 000000

2020 COUNTY REF MAP (PARENT)

5340238105000000023000000

All legal boundaries and names are as reported through the 2020 Boundary and Annexation Survey (BAS) and Boundary Validation Program (BVP). The boundaries shown on this map are for Census Bureau statistical data collection and tabulation purposes only; their depiction and designation for statistical purposes does not constitute a determination of jurisdictional authority or rights of ownership or entitlement.

Data Source: U.S. Census Bureau's MAF/TIGER database (TAB20), November 2020
Created by Geography Division: December 09, 2020

U.S. DEPARTMENT OF COMMERCE U.S. Census Bureau

Projection: Albers Equal Area Conic
Datum: NAD 83
Spheroid: GRS 80
1st Standard Parallel: 46 26 45
2nd Standard Parallel: 48 29 20
Central Meridian: -100 18 04
Latitude of Projection's Origin: 45 56 06
False Easting: 0
False Northing: 0

0 0.6 1.2 1.8 2.4 3 Kilometers
0 0.4 0.8 1.2 1.6 2 Miles
The plotted map scale is 1:20,000

N W E S

Boundary and Annexation Survey (BAS) ID: 23810500000
BAS Submission Deadline: March 1, 2021

PDF versions of the BAS maps are available at:
www.census.gov/programs-surveys/bas/geographies.html

For more information, or to request additional maps, please email geo.bas@census.gov, call 1-800-972-5651, or visit www.census.gov/programs-surveys/bas.html.

United States Census Bureau

GOVERNMENTAL UNIT REFERENCE MAP (2020): Williams County, ND

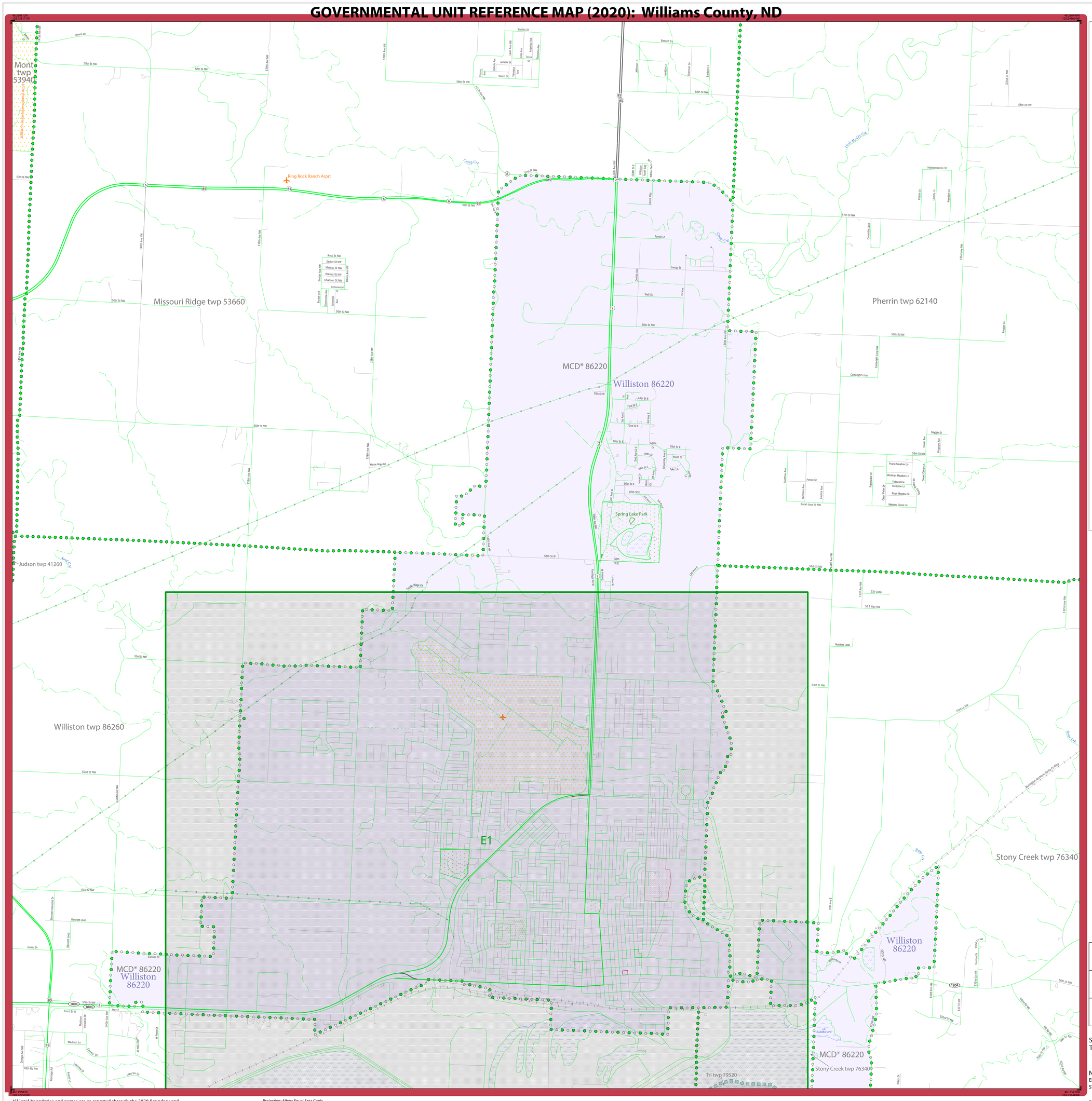

LEGEND

SYMBOL DESCRIPTION	SYMBOL	LABEL STYLE
Federal American Indian Reservation		L'ANSE RESERVATION (TA 1880)
Off-Reservation Trust Land		T1880
American Indian Tribal Subdivision		SHONTO (620)
Alaska Native Regional Corporation (ANRC)		*NANA ANRC 52120*
State (or statistically equivalent entity)		NEW YORK 36
County (or statistically equivalent entity)		ERIE 029
Minor Civil Division (MCD)[1]		Lee town 41460
Census County Division (CCD)[2]		*Jemez CCD 91650*
Consolidated City		MILFORD 47500
Incorporated Place[3]		Davis 18100
Census Designated Place (CDP)[2]		*Cochiti 16560*

DESCRIPTION	SYMBOL	DESCRIPTION	SYMBOL
Interstate	5	Water Body	*Pleasant Lake*
U.S. Highway	2	Swamp or Marsh	*Okefenokee Swamp*
State Highway	4	Glacier	*Bering Glacier*
Other Road	Marsh Ln	Airport, Airfield, or Helicopter Landing Pad	Dönärd Airfoyh
Cul-de-sac		College or University	Coll/Univ
Circle		Military	Fort Belvoir
Geographic Offset or Corridor		Prison or Juvenile Detention Center	P/JDC
4WD Trail, Stairway, Alley, Walkway, or Ferry		Cemetery	Powell Cmtry
Railroad	Southern RR	Golf Course	Pinehurst GlfCrs
Pipeline or Power Line		National Park or Forest	Yosemite NP
Ridge or Fence		Other Park	St Francis Park
Property Line or Nonvisible Boundary		Outside Subject Area	
Perennial Stream	*Tumbling Cr*	Inset Area	A1
Intermittent Stream	*Piney Cr*		
Mountain Peak or Hill	*Mt. Baker*		

Where state, county, and/or MCD/CCD boundaries coincide, the map shows the boundary symbol for only the highest-ranking of these boundaries. Where American Indian reservation and American Indian tribal subdivision boundaries coincide, the map shows only the American Indian reservation boundaries.

Entity names are followed by either their FIPS code or census code; parentheses indicate a census code.

1 'MCD*' indicates a false MCD. These are for Census Bureau use only.

2 The CCD and CDP boundaries represent statistical entities only and are not updated through the BAS.

3 Incorporated place name color corresponds to the incorporated place fill color.

Due to space limitations, some road names, along with other feature and geography names on the map, may not be shown.

The Census Bureau stores primary and alternate road names, but only primary road names are used to label the roads on these maps.

Key to Adjacent Sheets

16	17	18
23	24	25
30	31	32

Sheet Location within Entity

Sheet 24 of 37 PARENT sheets
Total Sheets: 43 (Index 1; Parent 37; Inset 5)

NAME: Williams County (105)
ENTITY TYPE: County or statistically equivalent entity
ST: North Dakota (38)

INDEX OR PARENT SHEET #: 024
INSET SHEET #: 000000

2020 COUNTY REF MAP (PARENT)

5340238105000000024000000

All legal boundaries and names are as reported through the 2020 Boundary and Annexation Survey (BAS) and Boundary Validation Program (BVP). The boundaries shown on this map are for Census Bureau statistical data collection and tabulation purposes only; their depiction and designation for statistical purposes does not constitute a determination of jurisdictional authority or rights of ownership or entitlement.

Data Source: U.S. Census Bureau's MAF/TIGER database (TAB20), November 2020
Created by Geography Division: December 09, 2020

U.S. DEPARTMENT OF COMMERCE U.S. Census Bureau

Projection: Albers Equal Area Conic
Datum: NAD 83
Spheroid: GRS 80
1st Standard Parallel: 46 26 45
2nd Standard Parallel: 48 29 20
Central Meridian: -100 18 04
Latitude of Projection's Origin: 45 56 06
False Easting: 0
False Northing: 0

0 0.6 1.2 1.8 2.4 3 Kilometers
0 0.4 0.8 1.2 1.6 2 Miles
The plotted map scale is 1:20,000

N W E S

Boundary and Annexation Survey (BAS) ID: 23810500000
BAS Submission Deadline: March 1, 2021

PDF versions of the BAS maps are available at:
www.census.gov/programs-surveys/bas/geographies.html

For more information, or to request additional maps, please email geo.bas@census.gov, call 1-800-972-5651, or visit www.census.gov/programs-surveys/bas.html.

United States Census Bureau

GOVERNMENTAL UNIT REFERENCE MAP (2020): Williams County, ND

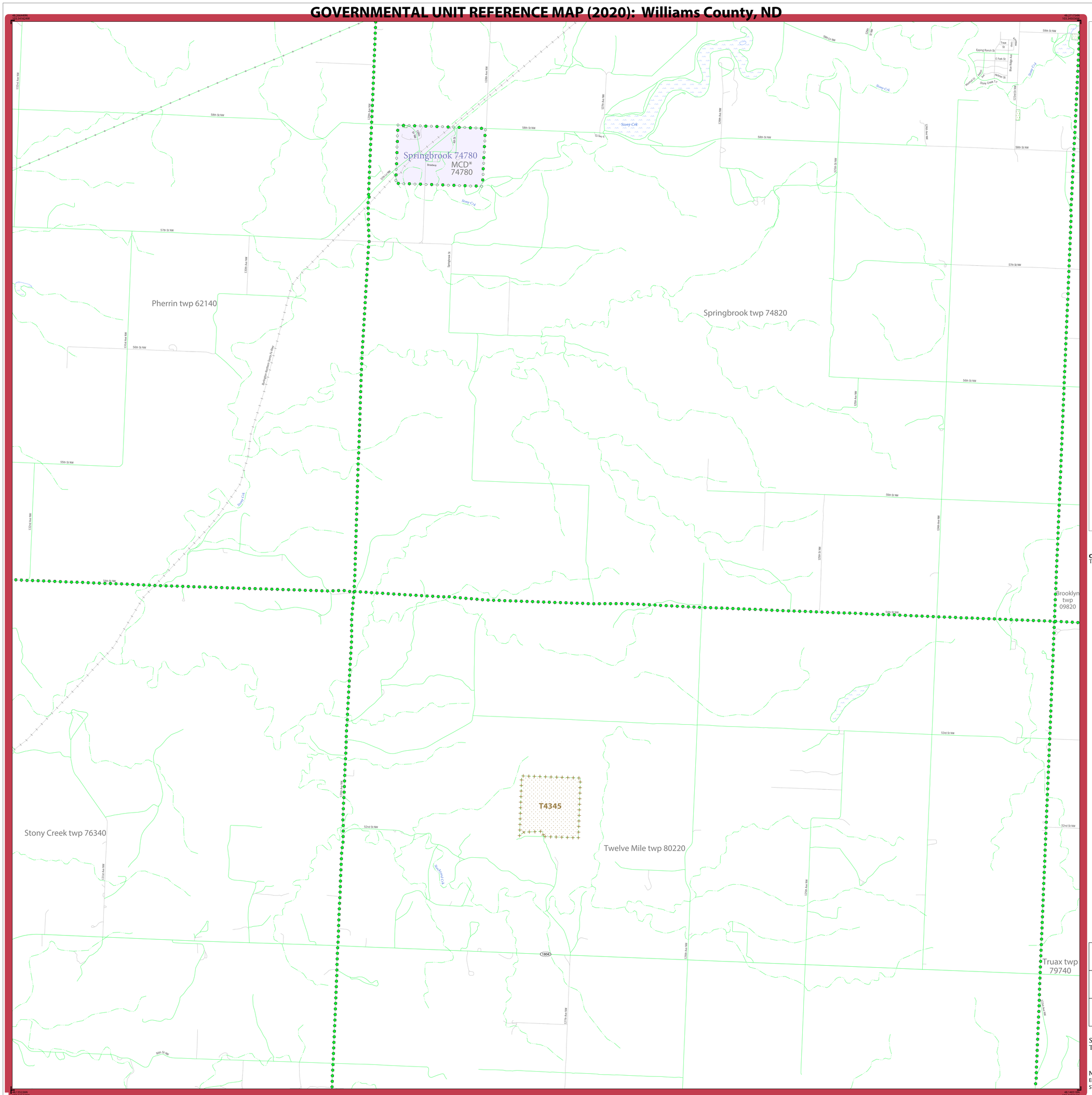

LEGEND

SYMBOL DESCRIPTION	SYMBOL	LABEL STYLE
Federal American Indian Reservation		L'ANSE RESERVATION (TA 1880)
Off-Reservation Trust Land		T1880
American Indian Tribal Subdivision		SHONTO (620)
Alaska Native Regional Corporation (ANRC)		*NANA ANRC 52120*
State (or statistically equivalent entity)		NEW YORK 36
County (or statistically equivalent entity)		ERIE 029
Minor Civil Division (MCD)[1]		Lee town 41460
Census County Division (CCD)[2]		*Jemez CCD 91650*
Consolidated City		MILFORD 47500
Incorporated Place[3]		Davis 18100
Census Designated Place (CDP)[2]		*Cochiti 16560*

DESCRIPTION	SYMBOL	DESCRIPTION	SYMBOL
Interstate	5	Water Body	*Pleasant Lake*
U.S. Highway	2	Swamp or Marsh	*Okefenokee Swamp*
State Highway	4	Glacier	*Bering Glacier*
Other Road	Marsh Ln	Airport, Airfield, or Helicopter Landing Pad	Dönärd Airfield
Cul-de-sac		College or University	Coll/Univ
Circle		Military	Fort Belvoir
Geographic Offset or Corridor		Prison or Juvenile Detention Center	P/JDC
4WD Trail, Stairway, Alley, Walkway, or Ferry		Cemetery	Powell Cmtry
Railroad	Southern RR	Golf Course	Pinehurst Gl/Crs
Pipeline or Power Line		National Park or Forest	Yosemite NP
Ridge or Fence		Other Park	St Francis Park
Property Line or Nonvisible Boundary		Outside Subject Area	
Perennial Stream	*Tumbling Cr*	Inset Area	A1
Intermittent Stream	*Piney Cr*		
Mountain Peak or Hill	*Mt. Baker*		

Where state, county, and/or MCD/CCD boundaries coincide, the map shows the boundary symbol for only the highest-ranking of these boundaries. Where American Indian reservation and American Indian tribal subdivision boundaries coincide, the map shows only the American Indian reservation boundaries.

Entity names are followed by either their FIPS code or census code; parentheses indicate a census code.

1 'MCD*' indicates a false MCD. These are for Census Bureau use only.

2 The CCD and CDP boundaries represent statistical entities only and are not updated through the BAS.

3 Incorporated place name color corresponds to the incorporated place fill color.

Due to space limitations, some road names, along with other feature and geography names on the map, may not be shown.

The Census Bureau stores primary and alternate road names, but only primary road names are used to label the roads on these maps.

OFF-RESERVATION TRUST LAND NAMES
T4345 Turtle Mountain

Key to Adjacent Sheets

17	18	19
24	25	26
31	32	33

Sheet Location within Entity

Sheet 25 of 37 PARENT sheets
Total Sheets: 43 (Index 1; Parent 37; Inset 5)

NAME: Williams County (105)
ENTITY TYPE: County or statistically equivalent entity
ST: North Dakota (38)

INDEX OR PARENT SHEET #: 025
INSET SHEET #: 000000

2020 COUNTY REF MAP (PARENT)

5340238105000000025000000

All legal boundaries and names are as reported through the 2020 Boundary and Annexation Survey (BAS) and Boundary Validation Program (BVP). The boundaries shown on this map are for Census Bureau statistical data collection and tabulation purposes only; their depiction and designation for statistical purposes does not constitute a determination of jurisdictional authority or rights of ownership or entitlement.

Data Source: U.S. Census Bureau's MAF/TIGER database (TAB20), November 2020
Created by Geography Division: December 09, 2020

U.S. DEPARTMENT OF COMMERCE U.S. Census Bureau

Projection: Albers Equal Area Conic
Datum: NAD 83
Spheroid: GRS 80
1st Standard Parallel: 46 26 45
2nd Standard Parallel: 48 29 20
Central Meridian: -100 18 04
Latitude of Projection's Origin: 45 56 06
False Easting: 0
False Northing: 0

0 0.6 1.2 1.8 2.4 3 Kilometers
0 0.4 0.8 1.2 1.6 2 Miles
The plotted map scale is 1:20,000

N W E S

Boundary and Annexation Survey (BAS) ID: 23810500000
BAS Submission Deadline: March 1, 2021

PDF versions of the BAS maps are available at:
www.census.gov/programs-surveys/bas/geographies.html

For more information, or to request additional maps, please email geo.bas@census.gov, call 1-800-972-5651, or visit www.census.gov/programs-surveys/bas.html.

United States Census Bureau

GOVERNMENTAL UNIT REFERENCE MAP (2020): Williams County, ND

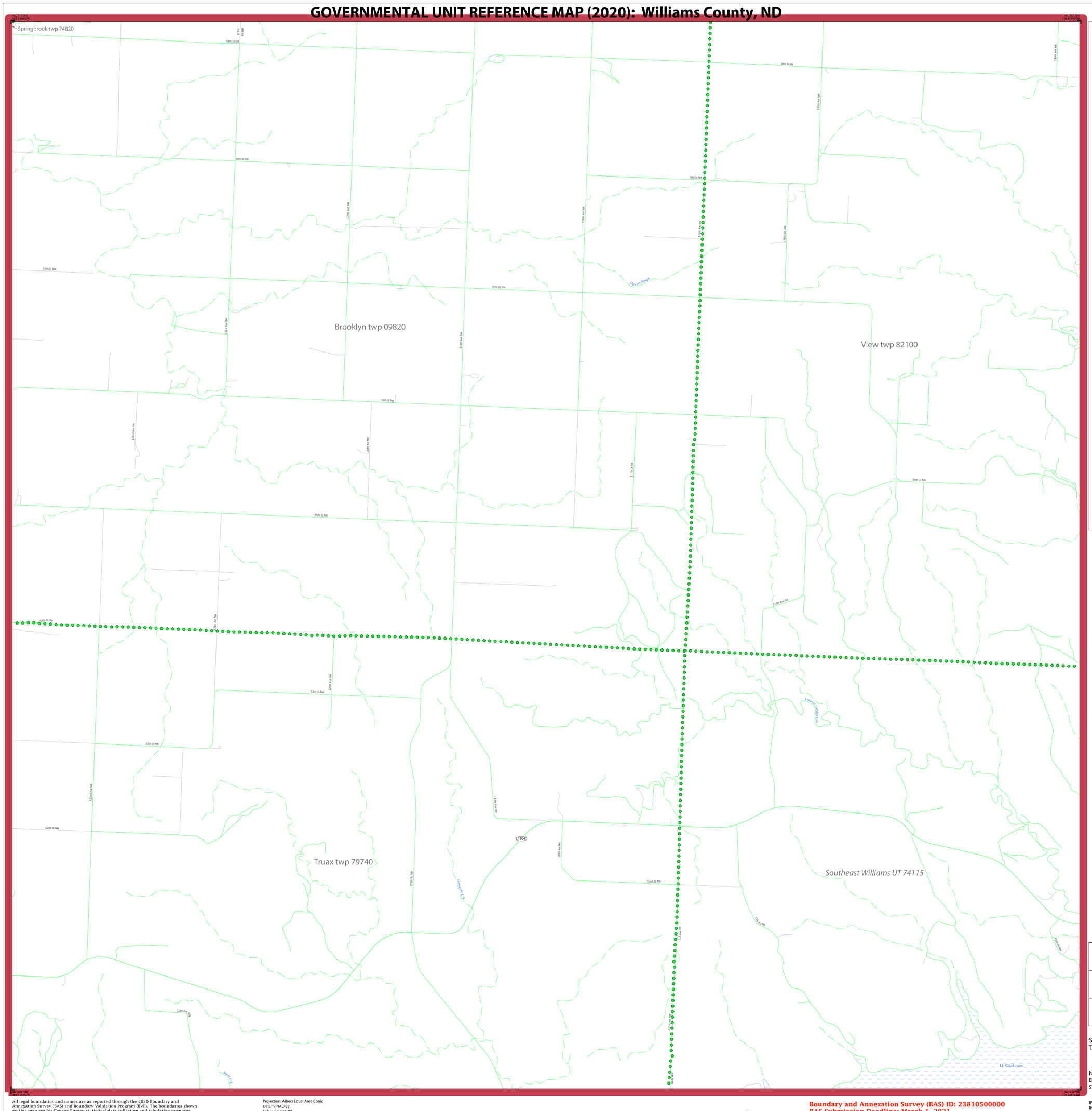

LEGEND

SYMBOL DESCRIPTION	SYMBOL	LABEL STYLE
Federal American Indian Reservation		L'ANSE RESERVATION (TA 1880)
Off-Reservation Trust Land		T1880
American Indian Tribal Subdivision		SHONTO (620)
Alaska Native Regional Corporation (ANRC)		NANA ANRC 52120
State (or statistically equivalent entity)		NEW YORK 36
County (or statistically equivalent entity)		ERIE 029
Minor Civil Division (MCD)[1]		Lee town 41460
Census County Division (CCD)[2]		Jemez CCD 91650
Consolidated City		MILFORD 47500
Incorporated Place[3]		Davis 18100
Census Designated Place (CDP)[2]		Cochiti 16560

DESCRIPTION	SYMBOL	DESCRIPTION	SYMBOL
Interstate	5	Water Body	Pleasant Lake
U.S. Highway	2	Swamp or Marsh	Okefenokee Swamp
State Highway	4	Glacier	Bering Glacier
Other Road	Marsh Ln	Airport, Airfield, or Helicopter Landing Pad	Donald Airport
Cul-de-sac		College or University	Coll/Univ
Circle		Military	Fort Belvoir
Geographic Offset or Corridor		Prison or Juvenile Detention Center	P/JDC
4WD Trail, Stairway, Alley, Walkway, or Ferry		Cemetery	Powell Cmtry
Railroad	Southern RR	Golf Course	Pinehurst Gl/Crs
Pipeline or Power Line		National Park or Forest	Yosemite NP
Ridge or Fence		Other Park	St Francis Park
Property Line or Nonvisible Boundary		Outside Subject Area	
Perennial Stream	Tumbling Cr	Inset Area	A1
Intermittent Stream	Piney Cr		
Mountain Peak or Hill	Mt. Baker		

Where state, county, and/or MCD/CCD boundaries coincide, the map shows the boundary symbol for only the highest-ranking of these boundaries. Where American Indian reservation and American Indian tribal subdivision boundaries coincide, the map shows only the American Indian reservation boundaries.

Entity names are followed by either their FIPS code or census code; parentheses indicate a census code.

1 'MCD*' indicates a false MCD. These are for Census Bureau use only.

2 The CCD and CDP boundaries represent statistical entities only and are not updated through the BAS.

3 Incorporated place name color corresponds to the incorporated place fill color.

Due to space limitations, some road names, along with other feature and geography names on the map, may not be shown.

The Census Bureau stores primary and alternate road names, but only primary road names are used to label the roads on these maps.

Key to Adjacent Sheets

18	19	20
25	26	27
32	33	34

Sheet Location within Entity

Sheet 26 of 37 PARENT sheets
Total Sheets: 43 (Index 1; Parent 37; Inset 5)

NAME: Williams County (105)
ENTITY TYPE: County or statistically equivalent entity
ST: North Dakota (38)

INDEX OR PARENT SHEET #: 026
INSET SHEET #: 000000

2020 COUNTY REF MAP (PARENT)

5340238105000000026000000

All legal boundaries and names are as reported through the 2020 Boundary and Annexation Survey (BAS) and Boundary Validation Program (BVP). The boundaries shown on this map are for Census Bureau statistical data collection and tabulation purposes only; their depiction and designation for statistical purposes does not constitute a determination of jurisdictional authority or rights of ownership or entitlement.

Data Source: U.S. Census Bureau's MAF/TIGER database (TAB20), November 2020
Created by Geography Division: December 09, 2020

U.S. DEPARTMENT OF COMMERCE U.S. Census Bureau

Projection: Albers Equal Area Conic
Datum: NAD 83
Spheroid: GRS 80
1st Standard Parallel: 46 26 45
2nd Standard Parallel: 48 29 20
Central Meridian: -100 18 04
Latitude of Projection's Origin: 45 56 06
False Easting: 0
False Northing: 0

0 0.6 1.2 1.8 2.4 3 Kilometers
0 0.4 0.8 1.2 1.6 2 Miles
The plotted map scale is 1:20,000

N W E S

Boundary and Annexation Survey (BAS) ID: 23810500000
BAS Submission Deadline: March 1, 2021

PDF versions of the BAS maps are available at:
www.census.gov/programs-surveys/bas/geographies.html

For more information, or to request additional maps, please email geo.bas@census.gov, call 1-800-972-5651, or visit www.census.gov/programs-surveys/bas.html.

GOVERNMENTAL UNIT REFERENCE MAP (2020): Williams County, ND

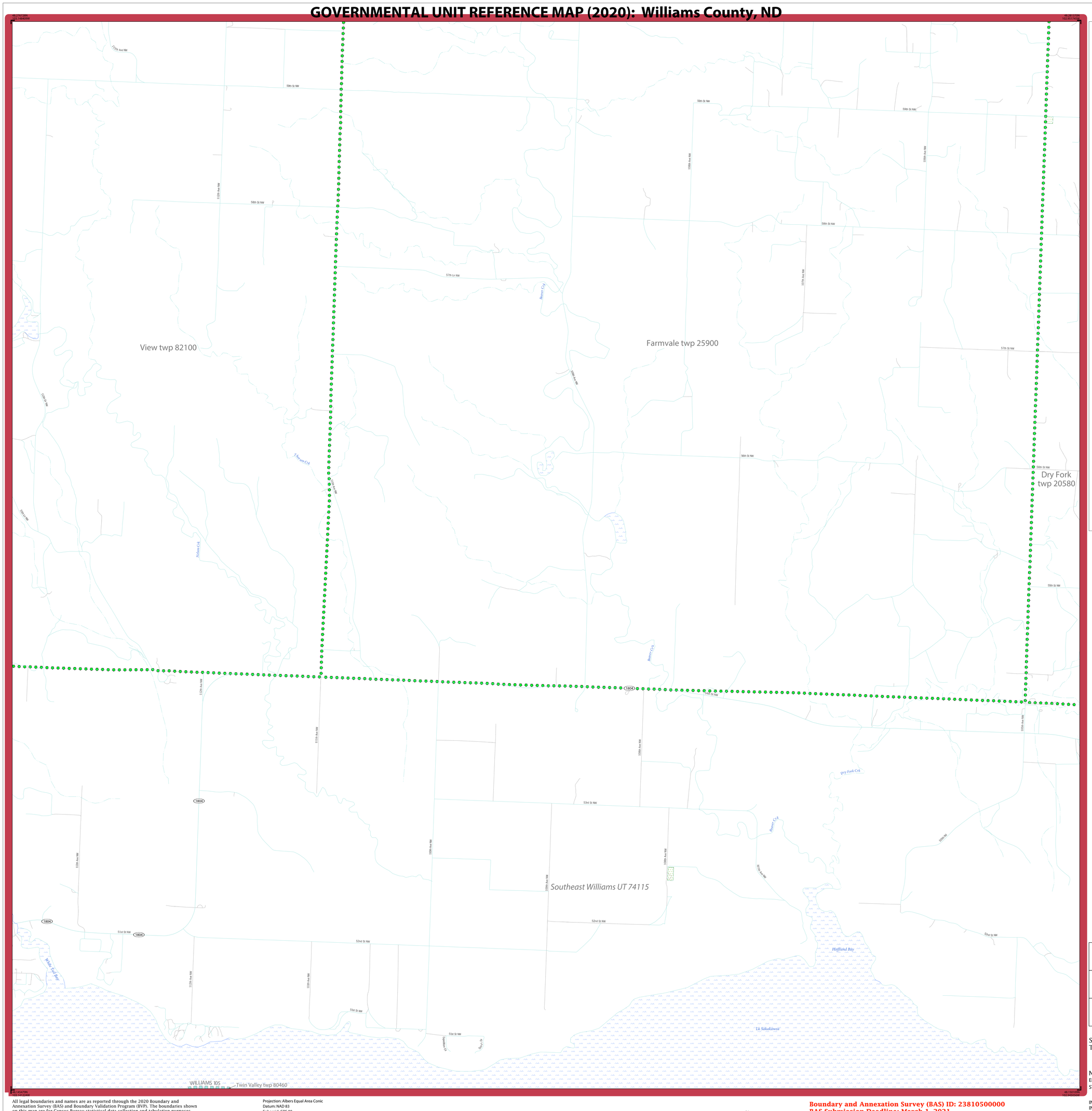

LEGEND

SYMBOL DESCRIPTION	SYMBOL	LABEL STYLE
Federal American Indian Reservation		L'ANSE RESERVATION (TA 1880)
Off-Reservation Trust Land		T1880
American Indian Tribal Subdivision		SHONTO (620)
Alaska Native Regional Corporation (ANRC)		NANA ANRC 52120
State (or statistically equivalent entity)		NEW YORK 36
County (or statistically equivalent entity)		ERIE 029
Minor Civil Division (MCD)[1]		Lee town 41460
Census County Division (CCD)[2]		Jemez CCD 91650
Consolidated City		MILFORD 47500
Incorporated Place[3]		Davis 18100
Census Designated Place (CDP)[2]		Cochiti 16560

DESCRIPTION	SYMBOL
Interstate	5
U.S. Highway	2
State Highway	4
Other Road	Marsh Ln
Cul-de-sac	
Circle	
Geographic Offset or Corridor	
4WD Trail, Stairway, Alley, Walkway, or Ferry	
Railroad	Southern RR
Pipeline or Power Line	
Ridge or Fence	
Property Line or Nonvisible Boundary	
Perennial Stream	Tumbling Cr
Intermittent Stream	Piney Cr
Mountain Peak or Hill	Mt. Baker

DESCRIPTION	SYMBOL
Water Body	Pleasant Lake
Swamp or Marsh	Okefenokee Swamp
Glacier	Bering Glacier
Airport, Airfield, or Helicopter Landing Pad	Dónárd Airfield
College or University	Coll/Univ
Military	Fort Belvoir
Prison or Juvenile Detention Center	P/JDC
Cemetery	Powell Cmtry
Golf Course	Pinehurst GlfCrs
National Park or Forest	Yosemite NP
Other Park	St Francis Park
Outside Subject Area	
Inset Area	A1

Where state, county, and/or MCD/CCD boundaries coincide, the map shows the boundary symbol for only the highest-ranking of these boundaries. Where American Indian reservation and American Indian tribal subdivision boundaries coincide, the map shows only the American Indian reservation boundaries.

Entity names are followed by either their FIPS code or census code; parentheses indicate a census code.

1 'MCD*' indicates a false MCD. These are for Census Bureau use only.

2 The CCD and CDP boundaries represent statistical entities only and are not updated through the BAS.

3 Incorporated place name color corresponds to the incorporated place fill color.

Due to space limitations, some road names, along with other feature and geography names on the map, may not be shown.

The Census Bureau stores primary and alternate road names, but only primary road names are used to label the roads on these maps.

Key to Adjacent Sheets

19	20	21
26	27	28
33	34	35

Sheet Location within Entity

Sheet 27 of 37 PARENT sheets
Total Sheets: 43 (Index 1; Parent 37; Inset 5)

NAME: Williams County (105)
ENTITY TYPE: County or statistically equivalent entity
ST: North Dakota (38)

INDEX OR PARENT SHEET #: 027
INSET SHEET #: 000000

2020 COUNTY REF MAP (PARENT)

5340238105000000027000000

All legal boundaries and names are as reported through the 2020 Boundary and Annexation Survey (BAS) and Boundary Validation Program (BVP). The boundaries shown on this map are for Census Bureau statistical data collection and tabulation purposes only; their depiction and designation for statistical purposes does not constitute a determination of jurisdictional authority or rights of ownership or entitlement.

Data Source: U.S. Census Bureau's MAF/TIGER database (TAB20), November 2020
Created by Geography Division: December 09, 2020

U.S. DEPARTMENT OF COMMERCE U.S. Census Bureau

Projection: Albers Equal Area Conic
Datum: NAD 83
Spheroid: GRS 80
1st Standard Parallel: 46 26 45
2nd Standard Parallel: 48 29 20
Central Meridian: -100 18 04
Latitude of Projection's Origin: 45 56 06
False Easting: 0
False Northing: 0

0 0.6 1.2 1.8 2.4 3 Kilometers
0 0.4 0.8 1.2 1.6 2 Miles
The plotted map scale is 1:20,000

N W E S

Boundary and Annexation Survey (BAS) ID: 23810500000
BAS Submission Deadline: March 1, 2021

PDF versions of the BAS maps are available at:
www.census.gov/programs-surveys/bas/geographies.html

For more information, or to request additional maps, please email geo.bas@census.gov, call 1-800-972-5651, or visit www.census.gov/programs-surveys/bas.html.

United States Census Bureau

GOVERNMENTAL UNIT REFERENCE MAP (2020): Williams County, ND

Myrtle twp 55300
Dry Fork twp 20580
West Mountrail UT 85085
Southeast Williams UT 74115
WILLIAMS 105
MOUNTRAIL 061
Dry Fork Crk
Alkali Crk
Lk Sakakawea
Lk Sakakawea
White Earth Riv
White Earth Riv
White Earth Riv
White Earth Riv
Old Sonic Hwy
1804
56th St NW
55th St NW
54th St NW
53rd St NW
52nd St NW
57th St NW
58th St NW
100th Ave NW
102B Ave NW
102C Ave NW
102D Ave NW
102E Ave NW
102F Ave NW
102G Ave NW
102H Ave NW
102I Ave NW
102J Ave NW
102K Ave NW
102L Ave NW
102M Ave NW
102N Ave NW
102O Ave NW
102P Ave NW
102Q Ave NW
102R Ave NW
102S Ave NW
102T Ave NW
102U Ave NW
102V Ave NW
102W Ave NW
102X Ave NW
102Y Ave NW
102Z Ave NW
103A Ave NW
103B Ave NW
103C Ave NW
103D Ave NW
103E Ave NW
103F Ave NW
103G Ave NW
103H Ave NW
103I Ave NW
103J Ave NW
103K Ave NW
103L Ave NW
103M Ave NW
103N Ave NW
103O Ave NW
103P Ave NW
103Q Ave NW
103R Ave NW
103S Ave NW
103T Ave NW
103U Ave NW
103V Ave NW
103W Ave NW
103X Ave NW
103Y Ave NW
103Z Ave NW
104A Ave NW
104B Ave NW
104C Ave NW
104D Ave NW
104E Ave NW
104F Ave NW
104G Ave NW
104H Ave NW
104I Ave NW
104J Ave NW
104K Ave NW
104L Ave NW
104M Ave NW
104N Ave NW
104O Ave NW
104P Ave NW
104Q Ave NW
104R Ave NW
104S Ave NW
104T Ave NW
104U Ave NW
104V Ave NW
104W Ave NW
104X Ave NW
104Y Ave NW
104Z Ave NW
105A Ave NW
105B Ave NW
105C Ave NW
105D Ave NW
105E Ave NW
105F Ave NW
105G Ave NW
105H Ave NW
105I Ave NW
105J Ave NW
105K Ave NW
105L Ave NW
105M Ave NW
105N Ave NW
105O Ave NW
105P Ave NW
105Q Ave NW
105R Ave NW
105S Ave NW
105T Ave NW
105U Ave NW
105V Ave NW
105W Ave NW
105X Ave NW
105Y Ave NW
105Z Ave NW
106A Ave NW
106B Ave NW
106C Ave NW
106D Ave NW
106E Ave NW
106F Ave NW
106G Ave NW
106H Ave NW
106I Ave NW
106J Ave NW
106K Ave NW
106L Ave NW
106M Ave NW
106N Ave NW
106O Ave NW
106P Ave NW
106Q Ave NW
106R Ave NW
106S Ave NW
106T Ave NW
106U Ave NW
106V Ave NW
106W Ave NW
106X Ave NW
106Y Ave NW
106Z Ave NW
107A Ave NW
107B Ave NW
107C Ave NW
107D Ave NW
107E Ave NW
107F Ave NW
107G Ave NW
107H Ave NW
107I Ave NW
107J Ave NW
107K Ave NW
107L Ave NW
107M Ave NW
107N Ave NW
107O Ave NW
107P Ave NW
107Q Ave NW
107R Ave NW
107S Ave NW
107T Ave NW
107U Ave NW
107V Ave NW
107W Ave NW
107X Ave NW
107Y Ave NW
107Z Ave NW
108A Ave NW
108B Ave NW
108C Ave NW
108D Ave NW
108E Ave NW
108F Ave NW
108G Ave NW
108H Ave NW
108I Ave NW
108J Ave NW
108K Ave NW
108L Ave NW
108M Ave NW
108N Ave NW
108O Ave NW
108P Ave NW
108Q Ave NW
108R Ave NW
108S Ave NW
108T Ave NW
108U Ave NW
108V Ave NW
108W Ave NW
108X Ave NW
108Y Ave NW
108Z Ave NW
109A Ave NW
109B Ave NW
109C Ave NW
109D Ave NW
109E Ave NW
109F Ave NW
109G Ave NW
109H Ave NW
109I Ave NW
109J Ave NW
109K Ave NW
109L Ave NW
109M Ave NW
109N Ave NW
109O Ave NW
109P Ave NW
109Q Ave NW
109R Ave NW
109S Ave NW
109T Ave NW
109U Ave NW
109V Ave NW
109W Ave NW
109X Ave NW
109Y Ave NW
109Z Ave NW
110A Ave NW
110B Ave NW
110C Ave NW
110D Ave NW
110E Ave NW
110F Ave NW
110G Ave NW
110H Ave NW
110I Ave NW
110J Ave NW
110K Ave NW
110L Ave NW
110M Ave NW
110N Ave NW
110O Ave NW
110P Ave NW
110Q Ave NW
110R Ave NW
110S Ave NW
110T Ave NW
110U Ave NW
110V Ave NW
110W Ave NW
110X Ave NW
110Y Ave NW
110Z Ave NW
111A Ave NW
111B Ave NW
111C Ave NW
111D Ave NW
111E Ave NW
111F Ave NW
111G Ave NW
111H Ave NW
111I Ave NW
111J Ave NW
111K Ave NW
111L Ave NW
111M Ave NW
111N Ave NW
111O Ave NW
111P Ave NW
111Q Ave NW
111R Ave NW
111S Ave NW
111T Ave NW
111U Ave NW
111V Ave NW
111W Ave NW
111X Ave NW
111Y Ave NW
111Z Ave NW
112A Ave NW
112B Ave NW
112C Ave NW
112D Ave NW
112E Ave NW
112F Ave NW
112G Ave NW
112H Ave NW
112I Ave NW
112J Ave NW
112K Ave NW
112L Ave NW
112M Ave NW
112N Ave NW
112O Ave NW
112P Ave NW
112Q Ave NW
112R Ave NW
112S Ave NW
112T Ave NW
112U Ave NW
112V Ave NW
112W Ave NW
112X Ave NW
112Y Ave NW
112Z Ave NW
113A Ave NW
113B Ave NW
113C Ave NW
113D Ave NW
113E Ave NW
113F Ave NW
113G Ave NW
113H Ave NW
113I Ave NW
113J Ave NW
113K Ave NW
113L Ave NW
113M Ave NW
113N Ave NW
113O Ave NW
113P Ave NW
113Q Ave NW
113R Ave NW
113S Ave NW
113T Ave NW
113U Ave NW
113V Ave NW
113W Ave NW
113X Ave NW
113Y Ave NW
113Z Ave NW
114A Ave NW
114B Ave NW
114C Ave NW
114D Ave NW
114E Ave NW
114F Ave NW
114G Ave NW
114H Ave NW
114I Ave NW
114J Ave NW
114K Ave NW
114L Ave NW
114M Ave NW
114N Ave NW
114O Ave NW
114P Ave NW
114Q Ave NW
114R Ave NW
114S Ave NW
114T Ave NW
114U Ave NW
114V Ave NW
114W Ave NW
114X Ave NW
114Y Ave NW
114Z Ave NW
115A Ave NW
115B Ave NW
115C Ave NW
115D Ave NW
115E Ave NW
115F Ave NW
115G Ave NW
115H Ave NW
115I Ave NW
115J Ave NW
115K Ave NW
115L Ave NW
115M Ave NW
115N Ave NW
115O Ave NW
115P Ave NW
115Q Ave NW
115R Ave NW
115S Ave NW
115T Ave NW
115U Ave NW
115V Ave NW
115W Ave NW
115X Ave NW
115Y Ave NW
115Z Ave NW
116A Ave NW
116B Ave NW
116C Ave NW
116D Ave NW
116E Ave NW
116F Ave NW
116G Ave NW
116H Ave NW
116I Ave NW
116J Ave NW
116K Ave NW
116L Ave NW
116M Ave NW
116N Ave NW
116O Ave NW
116P Ave NW
116Q Ave NW
116R Ave NW
116S Ave NW
116T Ave NW
116U Ave NW
116V Ave NW
116W Ave NW
116X Ave NW
116Y Ave NW
116Z Ave NW
117A Ave NW
117B Ave NW
117C Ave NW
117D Ave NW
117E Ave NW
117F Ave NW
117G Ave NW
117H Ave NW
117I Ave NW
117J Ave NW
117K Ave NW
117L Ave NW
117M Ave NW
117N Ave NW
117O Ave NW
117P Ave NW
117Q Ave NW
117R Ave NW
117S Ave NW
117T Ave NW
117U Ave NW
117V Ave NW
117W Ave NW
117X Ave NW
117Y Ave NW
117Z Ave NW
118A Ave NW
118B Ave NW
118C Ave NW
118D Ave NW
118E Ave NW
118F Ave NW
118G Ave NW
118H Ave NW
118I Ave NW
118J Ave NW
118K Ave NW
118L Ave NW
118M Ave NW
118N Ave NW
118O Ave NW
118P Ave NW
118Q Ave NW
118R Ave NW
118S Ave NW
118T Ave NW
118U Ave NW
118V Ave NW
118W Ave NW
118X Ave NW
118Y Ave NW
118Z Ave NW
119A Ave NW
119B Ave NW
119C Ave NW
119D Ave NW
119E Ave NW
119F Ave NW
119G Ave NW
119H Ave NW
119I Ave NW
119J Ave NW
119K Ave NW
119L Ave NW
119M Ave NW
119N Ave NW
119O Ave NW
119P Ave NW
119Q Ave NW
119R Ave NW
119S Ave NW
119T Ave NW
119U Ave NW
119V Ave NW
119W Ave NW
119X Ave NW
119Y Ave NW
119Z Ave NW
120A Ave NW
120B Ave NW
120C Ave NW
120D Ave NW
120E Ave NW
120F Ave NW
120G Ave NW
120H Ave NW
120I Ave NW
120J Ave NW
120K Ave NW
120L Ave NW
120M Ave NW
120N Ave NW
120O Ave NW
120P Ave NW
120Q Ave NW
120R Ave NW
120S Ave NW
120T Ave NW
120U Ave NW
120V Ave NW
120W Ave NW
120X Ave NW
120Y Ave NW
120Z Ave NW
121A Ave NW
121B Ave NW
121C Ave NW
121D Ave NW
121E Ave NW
121F Ave NW
121G Ave NW
121H Ave NW
121I Ave NW
121J Ave NW
121K Ave NW
121L Ave NW
121M Ave NW
121N Ave NW
121O Ave NW
121P Ave NW
121Q Ave NW
121R Ave NW
121S Ave NW
121T Ave NW
121U Ave NW
121V Ave NW
121W Ave NW
121X Ave NW
121Y Ave NW
121Z Ave NW
122A Ave NW
122B Ave NW
122C Ave NW
122D Ave NW
122E Ave NW
122F Ave NW
122G Ave NW
122H Ave NW
122I Ave NW
122J Ave NW
122K Ave NW
122L Ave NW
122M Ave NW
122N Ave NW
122O Ave NW
122P Ave NW
122Q Ave NW
122R Ave NW
122S Ave NW
122T Ave NW
122U Ave NW
122V Ave NW
122W Ave NW
122X Ave NW
122Y Ave NW
122Z Ave NW
123A Ave NW
123B Ave NW
123C Ave NW
123D Ave NW
123E Ave NW
123F Ave NW
123G Ave NW
123H Ave NW
123I Ave NW
123J Ave NW
123K Ave NW
123L Ave NW
123M Ave NW
123N Ave NW
123O Ave NW
123P Ave NW
123Q Ave NW
123R Ave NW
123S Ave NW
123T Ave NW
123U Ave NW
123V Ave NW
123W Ave NW
123X Ave NW
123Y Ave NW
123Z Ave NW
124A Ave NW
124B Ave NW
124C Ave NW
124D Ave NW
124E Ave NW
124F Ave NW
124G Ave NW
124H Ave NW
124I Ave NW
124J Ave NW
124K Ave NW
124L Ave NW
124M Ave NW
124N Ave NW
124O Ave NW
124P Ave NW
124Q Ave NW
124R Ave NW
124S Ave NW
124T Ave NW
124U Ave NW
124V Ave NW
124W Ave NW
124X Ave NW
124Y Ave NW
124Z Ave NW
125A Ave NW
125B Ave NW
125C Ave NW
125D Ave NW
125E Ave NW
125F Ave NW
125G Ave NW
125H Ave NW
125I Ave NW
125J Ave NW
125K Ave NW
125L Ave NW
125M Ave NW
125N Ave NW
125O Ave NW
125P Ave NW
125Q Ave NW
125R Ave NW
125S Ave NW
125T Ave NW
125U Ave NW
125V Ave NW
125W Ave NW
125X Ave NW
125Y Ave NW
125Z Ave NW
126A Ave NW
126B Ave NW
126C Ave NW
126D Ave NW
126E Ave NW
126F Ave NW
126G Ave NW
126H Ave NW
126I Ave NW
126J Ave NW
126K Ave NW
126L Ave NW
126M Ave NW
126N Ave NW
126O Ave NW
126P Ave NW
126Q Ave NW
126R Ave NW
126S Ave NW
126T Ave NW
126U Ave NW
126V Ave NW
126W Ave NW
126X Ave NW
126Y Ave NW
126Z Ave NW
127A Ave NW
127B Ave NW
127C Ave NW
127D Ave NW
127E Ave NW
127F Ave NW
127G Ave NW
127H Ave NW
127I Ave NW
127J Ave NW
127K Ave NW
127L Ave NW
127M Ave NW
127N Ave NW
127O Ave NW
127P Ave NW
127Q Ave NW
127R Ave NW
127S Ave NW
127T Ave NW
127U Ave NW
127V Ave NW
127W Ave NW
127X Ave NW
127Y Ave NW
127Z Ave NW
128A Ave NW
128B Ave NW
128C Ave NW
128D Ave NW
128E Ave NW
128F Ave NW
128G Ave NW
128H Ave NW
128I Ave NW
128J Ave NW
128K Ave NW
128L Ave NW
128M Ave NW
128N Ave NW
128O Ave NW
128P Ave NW
128Q Ave NW
128R Ave NW
128S Ave NW
128T Ave NW
128U Ave NW
128V Ave NW
128W Ave NW
128X Ave NW
128Y Ave NW
128Z Ave NW
129A Ave NW
129B Ave NW
129C Ave NW
129D Ave NW
129E Ave NW
129F Ave NW
129G Ave NW
129H Ave NW
129I Ave NW
129J Ave NW
129K Ave NW
129L Ave NW
129M Ave NW
129N Ave NW
129O Ave NW
129P Ave NW
129Q Ave NW
129R Ave NW
129S Ave NW
129T Ave NW
129U Ave NW
129V Ave NW
129W Ave NW
129X Ave NW
129Y Ave NW
129Z Ave NW
130A Ave NW
130B Ave NW
130C Ave NW
130D Ave NW
130E Ave NW
130F Ave NW
130G Ave NW
130H Ave NW
130I Ave NW
130J Ave NW
130K Ave NW
130L Ave NW
130M Ave NW
130N Ave NW
130O Ave NW
130P Ave NW
130Q Ave NW
130R Ave NW
130S Ave NW
130T Ave NW
130U Ave NW
130V Ave NW
130W Ave NW
130X Ave NW
130Y Ave NW
130Z Ave NW
131A Ave NW
131B Ave NW
131C Ave NW
131D Ave NW
131E Ave NW
131F Ave NW
131G Ave NW
131H Ave NW
131I Ave NW
131J Ave NW
131K Ave NW
131L Ave NW
131M Ave NW
131N Ave NW
131O Ave NW
131P Ave NW
131Q Ave NW
131R Ave NW
131S Ave NW
131T Ave NW
131U Ave NW
131V Ave NW
131W Ave NW
131X Ave NW
131Y Ave NW
131Z Ave NW
132A Ave NW
132B Ave NW
132C Ave NW
132D Ave NW
132E Ave NW
132F Ave NW
132G Ave NW
132H Ave NW
132I Ave NW
132J Ave NW
132K Ave NW
132L Ave NW
132M Ave NW
132N Ave NW
132O Ave NW
132P Ave NW
132Q Ave NW
132R Ave NW
132S Ave NW
132T Ave NW
132U Ave NW
132V Ave NW
132W Ave NW
132X Ave NW
132Y Ave NW
132Z Ave NW
133A Ave NW
133B Ave NW
133C Ave NW
133D Ave NW
133E Ave NW
133F Ave NW
133G Ave NW
133H Ave NW
133I Ave NW
133J Ave NW
133K Ave NW
133L Ave NW
133M Ave NW
133N Ave NW
133O Ave NW
133P Ave NW
133Q Ave NW
133R Ave NW
133S Ave NW
133T Ave NW
133U Ave NW
133V Ave NW
133W Ave NW
133X Ave NW
133Y Ave NW
133Z Ave NW
134A Ave NW
134B Ave NW
134C Ave NW
134D Ave NW
134E Ave NW
134F Ave NW
134G Ave NW
134H Ave NW
134I Ave NW
134J Ave NW
134K Ave NW
134L Ave NW
134M Ave NW
134N Ave NW
134O Ave NW
134P Ave NW
134Q Ave NW
134R Ave NW
134S Ave NW
134T Ave NW
134U Ave NW
134V Ave NW
134W Ave NW
134X Ave NW
134Y Ave NW
134Z Ave NW
135A Ave NW
135B Ave NW
135C Ave NW
135D Ave NW
135E Ave NW
135F Ave NW
135G Ave NW
135H Ave NW
135I Ave NW
135J Ave NW
135K Ave NW
135L Ave NW
135M Ave NW
135N Ave NW
135O Ave NW
135P Ave NW
135Q Ave NW
135R Ave NW
135S Ave NW
135T Ave NW
135U Ave NW
135V Ave NW
135W Ave NW
135X Ave NW
135Y Ave NW
135Z Ave NW
136A Ave NW
136B Ave NW
136C Ave NW
136D Ave NW
136E Ave NW
136F Ave NW
136G Ave NW
136H Ave NW
136I Ave NW
136J Ave NW
136K Ave NW
136L Ave NW
136M Ave NW
136N Ave NW
136O Ave NW
136P Ave NW
136Q Ave NW
136R Ave NW
136S Ave NW
136T Ave NW
136U Ave NW
136V Ave NW
136W Ave NW
136X Ave NW
136Y Ave NW
136Z Ave NW
137A Ave NW
137B Ave NW
137C Ave NW
137D Ave NW
137E Ave NW
137F Ave NW
137G Ave NW
137H Ave NW
137I Ave NW
137J Ave NW
137K Ave NW
137L Ave NW
137M Ave NW
137N Ave NW
137O Ave NW
137P Ave NW
137Q Ave NW
137R Ave NW
137S Ave NW
137T Ave NW
137U Ave NW
137V Ave NW
137W Ave NW
137X Ave NW
137Y Ave NW
137Z Ave NW
138A Ave NW
138B Ave NW
138C Ave NW
138D Ave NW
138E Ave NW
138F Ave NW
138G Ave NW
138H Ave NW
138I Ave NW
138J Ave NW
138K Ave NW
138L Ave NW
138M Ave NW
138N Ave NW
138O Ave NW
138P Ave NW
138Q Ave NW
138R Ave NW
138S Ave NW
138T Ave NW
138U Ave NW
138V Ave NW
138W Ave NW
138X Ave NW
138Y Ave NW
138Z Ave NW
139A Ave NW
139B Ave NW
139C Ave NW
139D Ave NW
139E Ave NW
139F Ave NW
139G Ave NW
139H Ave NW
139I Ave NW
139J Ave NW
139K Ave NW
139L Ave NW
139M Ave NW
139N Ave NW
139O Ave NW
139P Ave NW
139Q Ave NW
139R Ave NW
139S Ave NW
139T Ave NW
139U Ave NW
139V Ave NW
139W Ave NW
139X Ave NW
139Y Ave NW
139Z Ave NW
140A Ave NW
140B Ave NW
140C Ave NW
140D Ave NW
140E Ave NW
140F Ave NW
140G Ave NW
140H Ave NW
140I Ave NW
140J Ave NW
140K Ave NW
140L Ave NW
140M Ave NW
140N Ave NW
140O Ave NW
140P Ave NW
140Q Ave NW
140R Ave NW
140S Ave NW
140T Ave NW
140U Ave NW
140V Ave NW
140W Ave NW
140X Ave NW
140Y Ave NW
140Z Ave NW
141A Ave NW
141B Ave NW
141C Ave NW
141D Ave NW
141E Ave NW
141F Ave NW
141G Ave NW
141H Ave NW
141I Ave NW
141J Ave NW
141K Ave NW
141L Ave NW
141M Ave NW
141N Ave NW
141O Ave NW
141P Ave NW
141Q Ave NW
141R Ave NW
141S Ave NW
141T Ave NW
141U Ave NW
141V Ave NW
141W Ave NW
141X Ave NW
141Y Ave NW
141Z Ave NW
142A Ave NW
142B Ave NW
142C Ave NW
142D Ave NW
142E Ave NW
142F Ave NW
142G Ave NW
142H Ave NW
142I Ave NW
142J Ave NW
142K Ave NW
142L Ave NW
142M Ave NW
142N Ave NW
142O Ave NW
142P Ave NW
142Q Ave NW
142R Ave NW
142S Ave NW
142T Ave NW
142U Ave NW
142V Ave NW
142W Ave NW
142X Ave NW
142Y Ave NW
142Z Ave NW
143A Ave NW
143B Ave NW
143C Ave NW
143D Ave NW
143E Ave NW
143F Ave NW
143G Ave NW
143H Ave NW
143I Ave NW
143J Ave NW
143K Ave NW
143L Ave NW
143M Ave NW
143N Ave NW
143O Ave NW
143P Ave NW
143Q Ave NW
143R Ave NW
143S Ave NW
143T Ave NW
143U Ave NW
143V Ave NW
143W Ave NW
143X Ave NW
143Y Ave NW
143Z Ave NW
144A Ave NW
144B Ave NW
144C Ave NW
144D Ave NW
144E Ave NW
144F Ave NW
144G Ave NW
144H Ave NW
144I Ave NW
144J Ave NW
144K Ave NW
144L Ave NW
144M Ave NW
144N Ave NW
144O Ave NW
144P Ave NW
144Q Ave NW
144R Ave NW
144S Ave NW
144T Ave NW
144U Ave NW
144V Ave NW
144W Ave NW
144X Ave NW
144Y Ave NW
144Z Ave NW
145A Ave NW
145B Ave NW
145C Ave NW
145D Ave NW
145E Ave NW
145F Ave NW
145G Ave NW
145H Ave NW
145I Ave NW
145J Ave NW
145K Ave NW
145L Ave NW
145M Ave NW
145N Ave NW
145O Ave NW
145P Ave NW
145Q Ave NW
145R Ave NW
145S Ave NW
145T Ave NW
145U Ave NW
145V Ave NW
145W Ave NW
145X Ave NW
145Y Ave NW
145Z Ave NW
146A Ave NW
146B Ave NW
146C Ave NW
146D Ave NW
146E Ave NW
146F Ave NW
146G Ave NW
146H Ave NW
146I Ave NW
146J Ave NW
146K Ave NW
146L Ave NW
146M Ave NW
146N Ave NW
146O Ave NW
146P Ave NW
146Q Ave NW
146R Ave NW
146S Ave NW
146T Ave NW
146U Ave NW
146V Ave NW
146W Ave NW
146X Ave NW
146Y Ave NW
146Z Ave NW
147A Ave NW
147B Ave NW
147C Ave NW
147D Ave NW
147E Ave NW
147F Ave NW
147G Ave NW
147H Ave NW
147I Ave NW
147J Ave NW
147K Ave NW
147L Ave NW
147M Ave NW
147N Ave NW
147O Ave NW
147P Ave NW
147Q Ave NW
147R Ave NW
147S Ave NW
147T Ave NW
147U Ave NW
147V Ave NW
147W Ave NW
147X Ave NW
147Y Ave NW
147Z Ave NW
148A Ave NW
148B Ave NW
148C Ave NW
148D Ave NW
148E Ave NW
148F Ave NW
148G Ave NW
148H Ave NW
148I Ave NW
148J Ave NW
148K Ave NW
148L Ave NW
148M Ave NW
148N Ave NW
148O Ave NW
148P Ave NW
148Q Ave NW
148R Ave NW
148S Ave NW
148T Ave NW
148U Ave NW
148V Ave NW
148W Ave NW
148X Ave NW
148Y Ave NW
148Z Ave NW
149A Ave NW
149B Ave NW
149C Ave NW
149D Ave NW
149E Ave NW
149F Ave NW
149G Ave NW
149H Ave NW
149I Ave NW
149J Ave NW
149K Ave NW
149L Ave NW
149M Ave NW
149N Ave NW
149O Ave NW
149P Ave NW
149Q Ave NW
149R Ave NW
149S Ave NW
149T Ave NW
149U Ave NW
149V Ave NW
149W Ave NW
149X Ave NW
149Y Ave NW
149Z Ave NW
150A Ave NW
150B Ave NW
150C Ave NW
150D Ave NW
150E Ave NW
150F Ave NW
150G Ave NW
150H Ave NW
150I Ave NW
150J Ave NW
150K Ave NW
150L Ave NW
150M Ave NW
150N Ave NW
150O Ave NW
150P Ave NW
150Q Ave NW
150R Ave NW
150S Ave NW
150T Ave NW
150U Ave NW
150V Ave NW
150W Ave NW
150X Ave NW
150Y Ave NW
150Z Ave NW
151A Ave NW
151B Ave NW
151C Ave NW
151D Ave NW
151E Ave NW
151F Ave NW
151G Ave NW
151H Ave NW
151I Ave NW
151J Ave NW
151K Ave NW
151L Ave NW
151M Ave NW
151N Ave NW
151O Ave NW
151P Ave NW
151Q Ave NW
151R Ave NW
151S Ave NW
151T Ave NW
151U Ave NW
151V Ave NW
151W Ave NW
151X Ave NW
151Y Ave NW
151Z Ave NW
152A Ave NW
152B Ave NW
152C Ave NW
152D Ave NW
152E Ave NW
152F Ave NW
152G Ave NW
152H Ave NW
152I Ave NW
152J Ave NW
152K Ave NW
152L Ave NW
152M Ave NW
152N Ave NW
152O Ave NW
152P Ave NW
152Q Ave NW
152R Ave NW
152S Ave NW
152T Ave NW
152U Ave NW
152V Ave NW
152W Ave NW
152X Ave NW
152Y Ave NW
152Z Ave NW
153A Ave NW
153B Ave NW
153C Ave NW
153D Ave NW
153E Ave NW
153F Ave NW
153G Ave NW
153H Ave NW
153I Ave NW
153J Ave NW
153K Ave NW
153L Ave NW
153M Ave NW
153N Ave NW
153O Ave NW
153P Ave NW
153Q Ave NW
153R Ave NW
153S Ave NW
153T Ave NW
153U Ave NW
153V Ave NW
153W Ave NW
153X Ave NW
153Y Ave NW
153Z Ave NW
154A Ave NW
154B Ave NW
154C Ave NW
154D Ave NW
154E Ave NW
154F Ave NW
154G Ave NW
154H Ave NW
154I Ave NW
154J Ave NW
154K Ave NW
154L Ave NW
154M Ave NW
154N Ave NW
154O Ave NW
154P Ave NW
154Q Ave NW
154R Ave NW
154S Ave NW
154T Ave NW
154U Ave NW
154V Ave NW
154W Ave NW
154X Ave NW
154Y Ave NW
154Z Ave NW
155A Ave NW
155B Ave NW
155C Ave NW
155D Ave NW
155E Ave NW
155F Ave NW
155G Ave NW
155H Ave NW
155I Ave NW
155J Ave NW
155K Ave NW
155L Ave NW
155M Ave NW
155N Ave NW
155O Ave NW
155P Ave NW
155Q Ave NW
155R Ave NW
155S Ave NW
155T Ave NW
155U Ave NW
155V Ave NW
155W Ave NW
155X Ave NW
155Y Ave NW
155Z Ave NW
156A Ave NW
156B Ave NW
156C Ave NW
156D Ave NW
156E Ave NW
156F Ave NW
156G Ave NW
156H Ave NW
156I Ave NW
156J Ave NW
156K Ave NW
156L Ave NW
156M Ave NW
156N Ave NW
156O Ave NW
156P Ave NW
156Q Ave NW
156R Ave NW
156S Ave NW
156T Ave NW
156U Ave NW
156V Ave NW
156W Ave NW
156X Ave NW
156Y Ave NW
156Z Ave NW
157A Ave NW
157B Ave NW
157C Ave NW
157D Ave NW
157E Ave NW
157F Ave NW
157G Ave NW
157H Ave NW
157I Ave NW
157J Ave NW
157K Ave NW
157L Ave NW
157M Ave NW
157N Ave NW
157O Ave NW
157P Ave NW
157Q Ave NW
157R Ave NW
157S Ave NW
157T Ave NW
157U Ave NW
157V Ave NW
157W Ave NW
157X Ave NW
157Y Ave NW
157Z Ave NW
158A Ave NW
158B Ave NW
158C Ave NW
158D Ave NW
158E Ave NW
158F Ave NW
158G Ave NW
158H Ave NW
158I Ave NW
158J Ave NW
158K Ave NW
158L Ave NW
158M Ave NW
158N Ave NW
158O Ave NW
158P Ave NW
158Q Ave NW
158R Ave NW
158S Ave NW
158T Ave NW
158U Ave NW
158V Ave NW
158W Ave NW
158X Ave NW
158Y Ave NW
158Z Ave NW
159A Ave NW
159B Ave NW
159C Ave NW
159D Ave NW
159E Ave NW
159F Ave NW
159G Ave NW
159H Ave NW
159I Ave NW
159J Ave NW
159K Ave NW
159L Ave NW
159M Ave NW
159N Ave NW
159O Ave NW
159P Ave NW
159Q Ave NW
159R Ave NW
159S Ave NW
159T Ave NW
159U Ave NW
159V Ave NW
159W Ave NW
159X Ave NW
159Y Ave NW
159Z Ave NW
160A Ave NW
160B Ave NW
160C Ave NW
160D Ave NW
160E Ave NW
160F Ave NW
160G Ave NW
160H Ave NW
160I Ave NW
160J Ave NW
160K Ave NW
160L Ave NW
160M Ave NW
160N Ave NW
160O Ave NW
160P Ave NW
160Q Ave NW
160R Ave NW
160S Ave NW
160T Ave NW
160U Ave NW
160V Ave NW
160W Ave NW
160X Ave NW
160Y Ave NW
160Z Ave NW
161A Ave NW
161B Ave NW
161C Ave NW
161D Ave NW
161E Ave NW
161F Ave NW
161G Ave NW
161H Ave NW
161I Ave NW
161J Ave NW
161K Ave NW
161L Ave NW
161M Ave NW
161N Ave NW
161O Ave NW
161P Ave NW
161Q Ave NW
161R Ave NW
161S Ave NW
161T Ave NW
161U Ave NW
161V Ave NW
161W Ave NW
161X Ave NW
161Y Ave NW
161Z Ave NW
162A Ave NW
162B Ave NW
162C Ave NW
162D Ave NW
162E Ave NW
162F Ave NW
162G Ave NW
162H Ave NW
162I Ave NW
162J Ave NW
162K Ave NW
162L Ave NW
162M Ave NW
162N Ave NW
162O Ave NW
162P Ave NW
162Q Ave NW
162R Ave NW
162S Ave NW
162T Ave NW
162U Ave NW
162V Ave NW
162W Ave NW
162X Ave NW
162Y Ave NW
162Z Ave NW
163A Ave NW
163B Ave NW
163C Ave NW
163D Ave NW
163E Ave NW
163F Ave NW
163G Ave NW
163H Ave NW
163I Ave NW
163J Ave NW
163K Ave NW
163L Ave NW
163M Ave NW
163N Ave NW
163O Ave NW
163P Ave NW
163Q Ave NW
163R Ave NW
163S Ave NW
163T Ave NW
163U Ave NW
163V Ave NW
163W Ave NW
163X Ave NW
163Y Ave NW
163Z Ave NW
164A Ave NW
164B Ave NW
164C Ave NW
164D Ave NW
164E Ave NW
164F Ave NW
164G Ave NW
164H Ave NW
164I Ave NW
164J Ave NW
164K Ave NW
164L Ave NW
164M Ave NW
164N Ave NW
164O Ave NW
164P Ave NW
164Q Ave NW
164R Ave NW
164S Ave NW
164T Ave NW
164U Ave NW
164V Ave NW
164W Ave NW
164X Ave NW
164Y Ave NW
164Z Ave NW
165A Ave NW
165B Ave NW
165C Ave NW
165D Ave NW
165E Ave NW
165F Ave NW
165G Ave NW
165H Ave NW
165I Ave NW
165J Ave NW
165K Ave NW
165L Ave NW
165M Ave NW
165N Ave NW
165O Ave NW
165P Ave NW
165Q Ave NW
165R Ave NW
165S Ave NW
165T Ave NW
165U Ave NW
165V Ave NW
165W Ave NW
165X Ave NW
165Y Ave NW
165Z Ave NW
166A Ave NW
166B Ave NW
166C Ave NW
166D Ave NW
166E Ave NW
166F Ave NW
166G Ave NW
166H Ave NW
166I Ave NW
166J Ave NW
166K Ave NW
166L Ave NW
166M Ave NW
166N Ave NW
166O Ave NW
166P Ave NW
166Q Ave NW
166R Ave NW
166S Ave NW
166T Ave NW
166U Ave NW
166V Ave NW
166W Ave NW
166X Ave NW
166Y Ave NW
166Z Ave NW
167A Ave NW
167B Ave NW
167C Ave NW
167D Ave NW
167E Ave NW
167F Ave NW
167G Ave NW
167H Ave NW
167I Ave NW
167J Ave NW
167K Ave NW
167L Ave NW
167M Ave NW
167N Ave NW
167O Ave NW
167P Ave NW
167Q Ave NW
167R Ave NW
167S Ave NW
167T Ave NW
167U Ave NW
167V Ave NW
167W Ave NW
167X Ave NW
167Y Ave NW
167Z Ave NW
168A Ave NW
168B Ave NW
168C Ave NW
168D Ave NW
168E Ave NW
168F Ave NW
168G Ave NW
168H Ave NW
168I Ave NW
168J Ave NW
168K Ave NW
168L Ave NW
168M Ave NW
168N Ave NW
168O Ave NW
168P Ave NW
168Q Ave NW
168R Ave NW
168S Ave NW
168T Ave NW
168U Ave NW
168V Ave NW
168W Ave NW
168X Ave NW
168Y Ave NW
168Z Ave NW
169A Ave NW
169B Ave NW
169C Ave NW
169D Ave NW
169E Ave NW
169F Ave NW
169G Ave NW
169H Ave NW
169I Ave NW
169J Ave NW
169K Ave NW
169L Ave NW
169M Ave NW
169N Ave NW
169O Ave NW
169P Ave NW
169Q Ave NW
169R Ave NW
169S Ave NW
169T Ave NW
169U Ave NW
169V Ave NW
169W Ave NW
169X Ave NW
169Y Ave NW
169Z Ave NW
170A Ave NW
170B Ave NW
170C Ave NW
170D Ave NW
170E Ave NW
170F Ave NW
170G Ave NW
170H Ave NW
170I Ave NW
170J Ave NW
170K Ave NW
170L Ave NW
170M Ave NW
170N Ave NW
170O Ave NW
170P Ave NW
170Q Ave NW
170R Ave NW
170S Ave NW
170T Ave NW
170U Ave NW
170V Ave NW
170W Ave NW
170X Ave NW
170Y Ave NW
170Z Ave NW
171A Ave NW
171B Ave NW
171C Ave NW
171D Ave NW
171E Ave NW
171F Ave NW
171G Ave NW
171H Ave NW
171I Ave NW
171J Ave NW
171K Ave NW
171L Ave NW
171M Ave NW
171N Ave NW
171O Ave NW
171P Ave NW
171Q Ave NW
171R Ave NW
171S Ave NW
171T Ave NW
171U Ave NW
171V Ave NW
171W Ave NW
171X Ave NW
171Y Ave NW
171Z Ave NW
172A Ave NW
172B Ave NW
172C Ave NW
172D Ave NW
172E Ave NW
172F Ave NW
172G Ave NW
172H Ave NW
172I Ave NW
172J Ave NW
172K Ave NW
172L Ave NW
172M Ave NW
172N Ave NW
172O Ave NW
172P Ave NW
172Q Ave NW
172R Ave NW
172S Ave NW
172T Ave NW
172U Ave NW
172V Ave NW
172W Ave NW
172X Ave NW
172Y Ave NW
172Z Ave NW
173A Ave NW
173B Ave NW
173C Ave NW
173D Ave NW
173E Ave NW
173F Ave NW
173G Ave NW
173H Ave NW
173I Ave NW
173J Ave NW
173K Ave NW
173L Ave NW
173M Ave NW
173N Ave NW
173O Ave NW
173P Ave NW
173Q Ave NW
173R Ave NW
173S Ave NW
173T Ave NW
173U Ave NW
173V Ave NW
173W Ave NW
173X Ave NW
173Y Ave NW
173Z Ave NW
174A Ave NW
174B Ave NW
174C Ave NW
174D Ave NW
174E Ave NW
174F Ave NW
174G Ave NW
174H Ave NW
174I Ave NW
174J Ave NW
174K Ave NW
174L Ave NW
174M Ave NW
174N Ave NW
174O Ave NW
174P Ave NW
174Q Ave NW
174R Ave NW
174S Ave NW
174T Ave NW
174U Ave NW
174V Ave NW
174W Ave NW
174X Ave NW
174Y Ave NW
174Z Ave NW
175A Ave NW
175B Ave NW
175C Ave NW
175D Ave NW
175E Ave NW
175F Ave NW
175G Ave NW
175H Ave NW
175I Ave NW
175J Ave NW
175K Ave NW
175L Ave NW
175M Ave NW
175N Ave NW
175O Ave NW
175P Ave NW
175Q Ave NW
175R Ave NW
175S Ave NW
175T Ave NW
175U Ave NW
175V Ave NW
175W Ave NW
175X Ave NW
175Y Ave NW
175Z Ave NW
176A Ave NW
176B Ave NW
176C Ave NW
176D Ave NW
176E Ave NW
176F Ave NW
176G Ave NW
176H Ave NW
176I Ave NW
176J Ave

GOVERNMENTAL UNIT REFERENCE MAP (2020): Williams County, ND

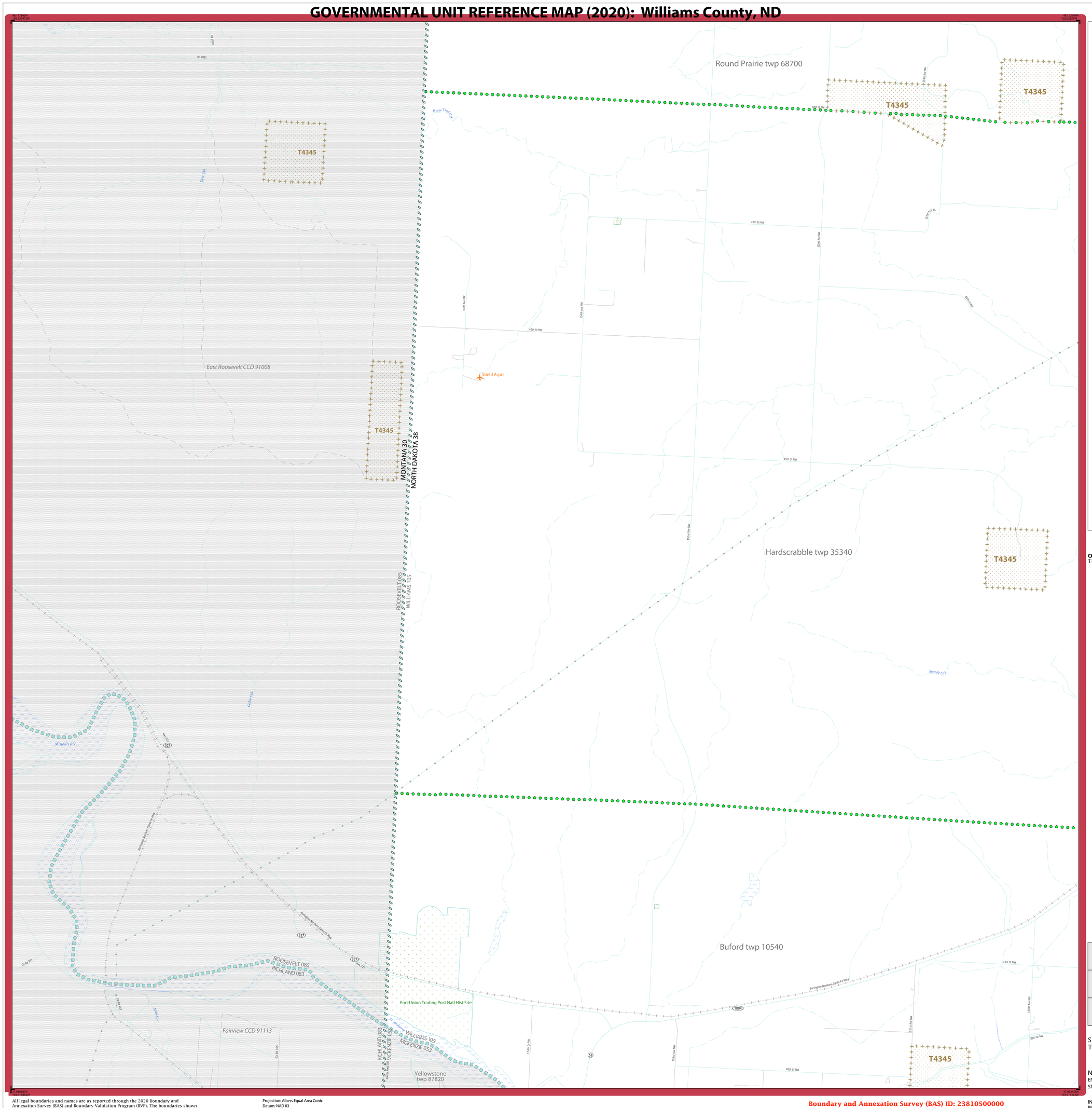

LEGEND

SYMBOL DESCRIPTION	SYMBOL	LABEL STYLE
Federal American Indian Reservation		L'ANSE RESERVATION (TA 1880)
Off-Reservation Trust Land		T1880
American Indian Tribal Subdivision		SHONTO (620)
Alaska Native Regional Corporation (ANRC)		*NANA ANRC 52120*
State (or statistically equivalent entity)		NEW YORK 36
County (or statistically equivalent entity)		ERIE 029
Minor Civil Division (MCD)[1]		Lee town 41460
Census County Division (CCD)[2]		*Jemez CCD 91650*
Consolidated City		MILFORD 47500
Incorporated Place[3]		Davis 18100
Census Designated Place (CDP)[2]		*Cochiti 16560*

DESCRIPTION	SYMBOL	DESCRIPTION	SYMBOL
Interstate	5	Water Body	*Pleasant Lake*
U.S. Highway	2	Swamp or Marsh	*Okefenokee Swamp*
State Highway	4	Glacier	*Bering Glacier*
Other Road	Marsh Ln	Airport, Airfield, or Helicopter Landing Pad	Donald Airport
Cul-de-sac		College or University	Coll/Univ
Circle		Military	Fort Belvoir
Geographic Offset or Corridor		Prison or Juvenile Detention Center	PJDC
4WD Trail, Stairway, Alley, Walkway, or Ferry		Cemetery	Powell Cmtry
Railroad	Southern RR	Golf Course	Pinehurst GlfCrs
Pipeline or Power Line		National Park or Forest	Yosemite NP
Ridge or Fence		Other Park	St Francis Park
Property Line or Nonvisible Boundary		Outside Subject Area	
Perennial Stream	*Tumbling Cr*	Inset Area	A1
Intermittent Stream	*Piney Cr*		
Mountain Peak or Hill	*Mt. Baker*		

Where state, county, and/or MCD/CCD boundaries coincide, the map shows the boundary symbol for only the highest-ranking of these boundaries. Where American Indian reservation and American Indian tribal subdivision boundaries coincide, the map shows only the American Indian reservation boundaries.

Entity names are followed by either their FIPS code or census code; parentheses indicate a census code.

1 'MCD*' indicates a false MCD. These are for Census Bureau use only.

2 The CCD and CDP boundaries represent statistical entities only and are not updated through the BAS.

3 Incorporated place name color corresponds to the incorporated place fill color.

Due to space limitations, some road names, along with other feature and geography names on the map, may not be shown.

The Census Bureau stores primary and alternate road names, but only primary road names are used to label the roads on these maps.

OFF-RESERVATION TRUST LAND NAMES
T4345 Turtle Mountain

Key to Adjacent Sheets

	22	23
	29	30
	36	37

Sheet Location within Entity

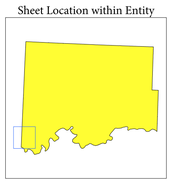

Sheet 29 of 37 PARENT sheets
Total Sheets: 43 (Index 1; Parent 37; Inset 5)

NAME: Williams County (105)
ENTITY TYPE: County or statistically equivalent entity
ST: North Dakota (38)

INDEX OR PARENT SHEET #: 029
INSET SHEET #: 000000

2020 COUNTY REF MAP (PARENT)

5340238105000000029000000

All legal boundaries and names are as reported through the 2020 Boundary and Annexation Survey (BAS) and Boundary Validation Program (BVP). The boundaries shown on this map are for Census Bureau statistical data collection and tabulation purposes only; their depiction and designation for statistical purposes does not constitute a determination of jurisdictional authority or rights of ownership or entitlement.

Data Source: U.S. Census Bureau's MAF/TIGER database (TAB20), November 2020
Created by Geography Division: December 09, 2020

U.S. DEPARTMENT OF COMMERCE U.S. Census Bureau

Projection: Albers Equal Area Conic
Datum: NAD 83
Spheroid: GRS 80
1st Standard Parallel: 46 26 45
2nd Standard Parallel: 48 29 20
Central Meridian: -100 18 04
Latitude of Projection's Origin: 45 56 06
False Easting: 0
False Northing: 0

0 0.6 1.2 1.8 2.4 3 Kilometers
0 0.4 0.8 1.2 1.6 2 Miles
The plotted map scale is 1:20,000

N W E S

Boundary and Annexation Survey (BAS) ID: 23810500000
BAS Submission Deadline: March 1, 2021

PDF versions of the BAS maps are available at:
www.census.gov/programs-surveys/bas/geographies.html

For more information, or to request additional maps, please email geo.bas@census.gov, call 1-800-972-5651, or visit www.census.gov/programs-surveys/bas.html.

United States Census Bureau

GOVERNMENTAL UNIT REFERENCE MAP (2020): Williams County, ND

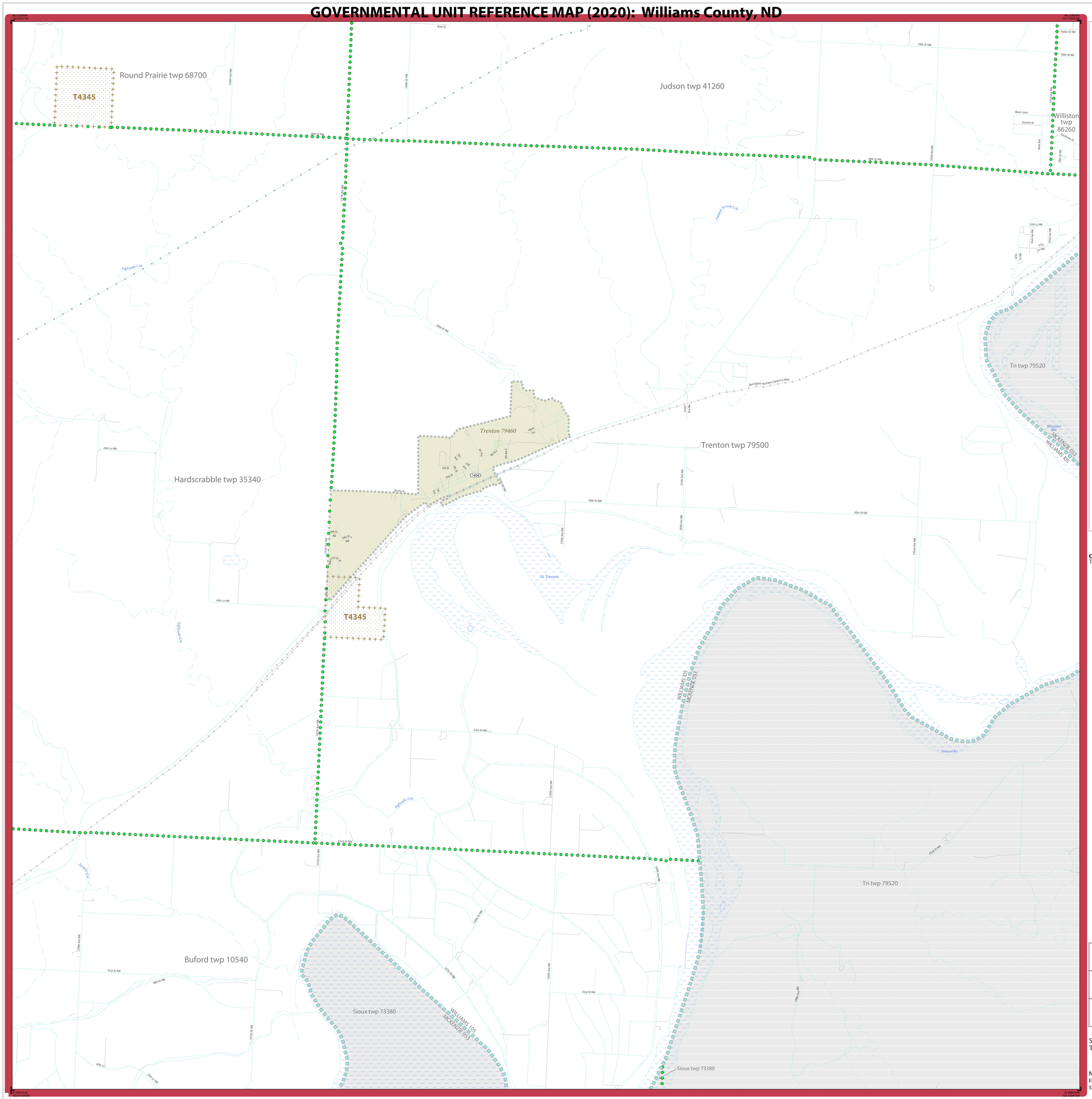

LEGEND

SYMBOL DESCRIPTION	SYMBOL	LABEL STYLE
Federal American Indian Reservation		L'ANSE RESERVATION (TA 1880)
Off-Reservation Trust Land		T1880
American Indian Tribal Subdivision		SHONTO (620)
Alaska Native Regional Corporation (ANRC)		*NANA ANRC 52120*
State (or statistically equivalent entity)		NEW YORK 36
County (or statistically equivalent entity)		ERIE 029
Minor Civil Division (MCD)[1]		Lee town 41460
Census County Division (CCD)[2]		*Jemez CCD 91650*
Consolidated City		MILFORD 47500
Incorporated Place[3]		Davis 18100
Census Designated Place (CDP)[2]		*Cochiti 16560*

DESCRIPTION	SYMBOL
Interstate	1
U.S. Highway	2
State Highway	4
Other Road	Marsh Ln
Cul-de-sac	
Circle	
Geographic Offset or Corridor	
4WD Trail, Stairway, Alley, Walkway, or Ferry	
Railroad	Southern RR
Pipeline or Power Line	
Ridge or Fence	
Property Line or Nonvisible Boundary	
Perennial Stream	Tumbling Cr
Intermittent Stream	Piney Cr
Mountain Peak or Hill	Mt. Baker

DESCRIPTION	SYMBOL
Water Body	Pleasant Lake
Swamp or Marsh	Okefenokee Swamp
Glacier	Bering Glacier
Airport, Airfield, or Helicopter Landing Pad	Dönärd Airfield
College or University	Coll/Univ
Military	Fort Belvoir
Prison or Juvenile Detention Center	P/JDC
Cemetery	Powell Cmtry
Golf Course	Pinehurst Gl/Crs
National Park or Forest	Yosemite NP
Other Park	St Francis Park
Outside Subject Area	
Inset Area	A1

Where state, county, and/or MCD/CCD boundaries coincide, the map shows the boundary symbol for only the highest-ranking of these boundaries. Where American Indian reservation and American Indian tribal subdivision boundaries coincide, the map shows only the American Indian reservation boundaries.

Entity names are followed by either their FIPS code or census code; parentheses indicate a census code.

1 'MCD*' indicates a false MCD. These are for Census Bureau use only.

2 The CCD and CDP boundaries represent statistical entities only and are not updated through the BAS.

3 Incorporated place name color corresponds to the incorporated place fill color.

Due to space limitations, some road names, along with other feature and geography names on the map, may not be shown.

The Census Bureau stores primary and alternate road names, but only primary road names are used to label the roads on these maps.

OFF-RESERVATION TRUST LAND NAMES
T4345 Turtle Mountain

Key to Adjacent Sheets

22	23	24
29	30	31
36	37	

Sheet Location within Entity

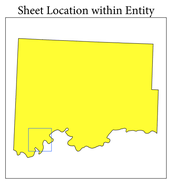

Sheet 30 of 37 PARENT sheets
Total Sheets: 43 (Index 1; Parent 37; Inset 5)

NAME: Williams County (105)
ENTITY TYPE: County or statistically equivalent entity
ST: North Dakota (38)

INDEX OR PARENT SHEET #: 030
INSET SHEET #: 000000

2020 COUNTY REF MAP (PARENT)

5340238105000000030000000

All legal boundaries and names are as reported through the 2020 Boundary and Annexation Survey (BAS) and Boundary Validation Program (BVP). The boundaries shown on this map are for Census Bureau statistical data collection and tabulation purposes only; their depiction and designation for statistical purposes does not constitute a determination of jurisdictional authority or rights of ownership or entitlement.

Data Source: U.S. Census Bureau's MAF/TIGER database (TAB20), November 2020
Created by Geography Division: December 09, 2020

U.S. DEPARTMENT OF COMMERCE U.S. Census Bureau

Projection: Albers Equal Area Conic
Datum: NAD 83
Spheroid: GRS 80
1st Standard Parallel: 46 26 45
2nd Standard Parallel: 48 29 20
Central Meridian: -100 18 04
Latitude of Projection's Origin: 45 56 06
False Easting: 0
False Northing: 0

0 0.6 1.2 1.8 2.4 3 Kilometers
0 0.4 0.8 1.2 1.6 2 Miles
The plotted map scale is 1:20,000

N W E S

Boundary and Annexation Survey (BAS) ID: 23810500000
BAS Submission Deadline: March 1, 2021

PDF versions of the BAS maps are available at:
www.census.gov/programs-surveys/bas/geographies.html

For more information, or to request additional maps, please email geo.bas@census.gov, call 1-800-972-5651, or visit www.census.gov/programs-surveys/bas.html.

United States Census Bureau

GOVERNMENTAL UNIT REFERENCE MAP (2020): Williams County, ND

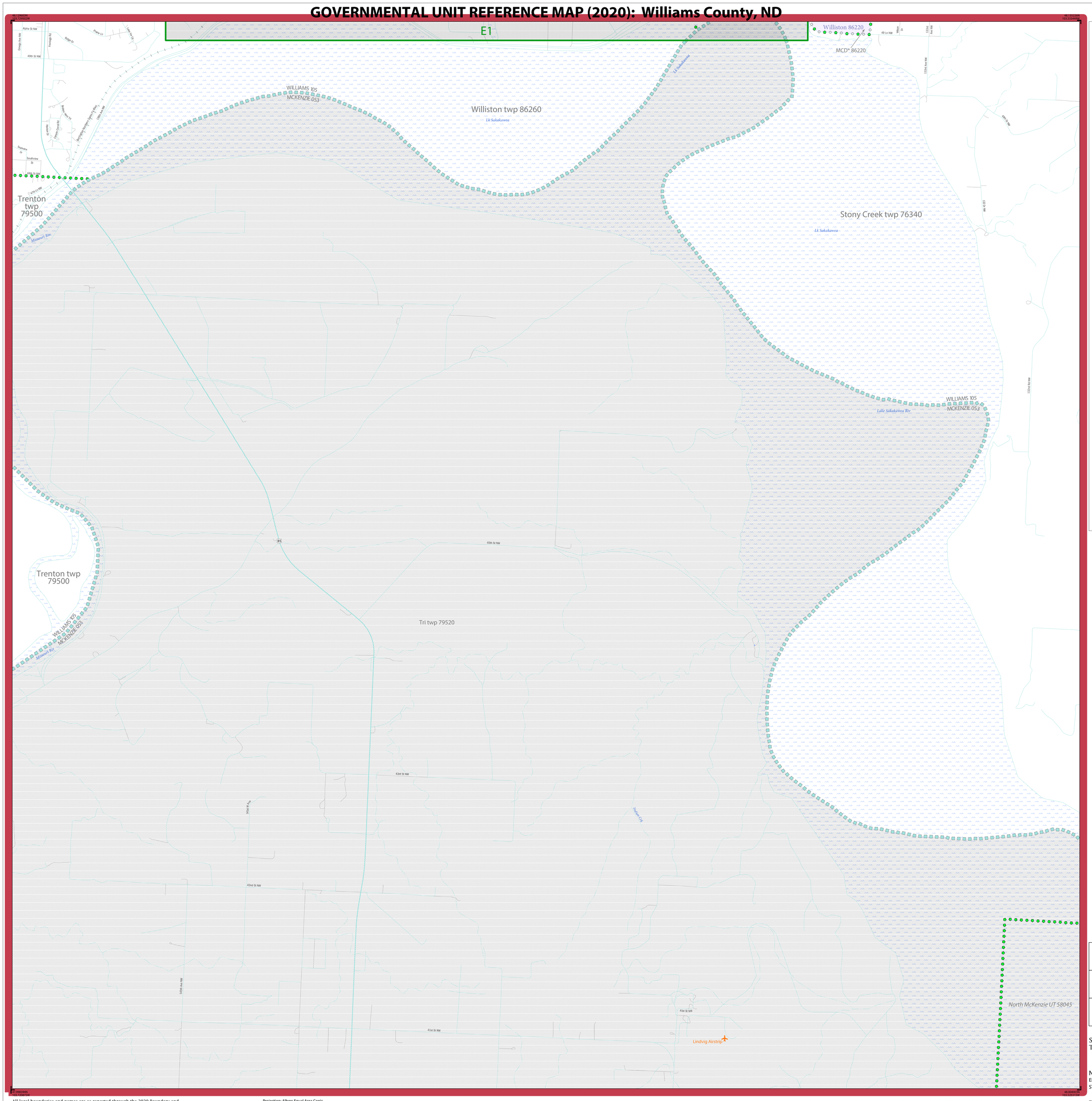

LEGEND

SYMBOL DESCRIPTION	SYMBOL	LABEL STYLE
Federal American Indian Reservation		L'ANSE RESERVATION (TA 1880)
Off-Reservation Trust Land		T1880
American Indian Tribal Subdivision		SHONTO (620)
Alaska Native Regional Corporation (ANRC)		*NANA ANRC 52120*
State (or statistically equivalent entity)		NEW YORK 36
County (or statistically equivalent entity)		ERIE 029
Minor Civil Division (MCD)[1]		Lee town 41460
Census County Division (CCD)[2]		*Jemez CCD 91650*
Consolidated City		MILFORD 47500
Incorporated Place[3]		Davis 18100
Census Designated Place (CDP)[2]		*Cochiti 16560*

DESCRIPTION	SYMBOL	DESCRIPTION	SYMBOL
Interstate	5	Water Body	*Pleasant Lake*
U.S. Highway	2	Swamp or Marsh	*Okefenokee Swamp*
State Highway	4	Glacier	*Bering Glacier*
Other Road	Marsh Ln	Airport, Airfield, or Helicopter Landing Pad	*Dönärd Airfield*
Cul-de-sac		College or University	Coll/Univ
Circle		Military	Fort Belvoir
Geographic Offset or Corridor		Prison or Juvenile Detention Center	P/JDC
4WD Trail, Stairway, Alley, Walkway, or Ferry		Cemetery	Powell Cmtry
Railroad	Southern RR	Golf Course	Pinehurst GlfCrs
Pipeline or Power Line		National Park or Forest	Yosemite NP
Ridge or Fence		Other Park	St Francis Park
Property Line or Nonvisible Boundary		Outside Subject Area	
Perennial Stream	*Tumbling Cr*	Inset Area	A1
Intermittent Stream	*Piney Cr*		
Mountain Peak or Hill	*Mt. Baker*		

Where state, county, and/or MCD/CCD boundaries coincide, the map shows the boundary symbol for only the highest-ranking of these boundaries. Where American Indian reservation and American Indian tribal subdivision boundaries coincide, the map shows only the American Indian reservation boundaries.

Entity names are followed by either their FIPS code or census code; parentheses indicate a census code.

1 'MCD*' indicates a false MCD. These are for Census Bureau use only.

2 The CCD and CDP boundaries represent statistical entities only and are not updated through the BAS.

3 Incorporated place name color corresponds to the incorporated place fill color.

Due to space limitations, some road names, along with other feature and geography names on the map, may not be shown.

The Census Bureau stores primary and alternate road names, but only primary road names are used to label the roads on these maps.

Key to Adjacent Sheets

23	24	25
30	31	32
37		

Sheet Location within Entity

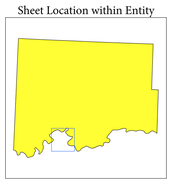

Sheet 31 of 37 PARENT sheets
Total Sheets: 43 (Index 1; Parent 37; Inset 5)

NAME: Williams County (105)
ENTITY TYPE: County or statistically equivalent entity
ST: North Dakota (38)

INDEX OR PARENT SHEET #: 031
INSET SHEET #: 000000

2020 COUNTY REF MAP (PARENT)

5340238105000000031000000

All legal boundaries and names are as reported through the 2020 Boundary and Annexation Survey (BAS) and Boundary Validation Program (BVP). The boundaries shown on this map are for Census Bureau statistical data collection and tabulation purposes only; their depiction and designation for statistical purposes does not constitute a determination of jurisdictional authority or rights of ownership or entitlement.

Data Source: U.S. Census Bureau's MAF/TIGER database (TAB20), November 2020
Created by Geography Division: December 09, 2020

U.S. DEPARTMENT OF COMMERCE U.S. Census Bureau

Projection: Albers Equal Area Conic
Datum: NAD 83
Spheroid: GRS 80
1st Standard Parallel: 46 26 45
2nd Standard Parallel: 48 29 20
Central Meridian: -100 18 04
Latitude of Projection's Origin: 45 56 06
False Easting: 0
False Northing: 0

0 0.6 1.2 1.8 2.4 3 Kilometers
0 0.4 0.8 1.2 1.6 2 Miles
The plotted map scale is 1:20,000

N W E S

Boundary and Annexation Survey (BAS) ID: 23810500000
BAS Submission Deadline: March 1, 2021

PDF versions of the BAS maps are available at:
www.census.gov/programs-surveys/bas/geographies.html

For more information, or to request additional maps, please email geo.bas@census.gov, call 1-800-972-5651, or visit www.census.gov/programs-surveys/bas.html.

United States Census Bureau

GOVERNMENTAL UNIT REFERENCE MAP (2020): Williams County, ND

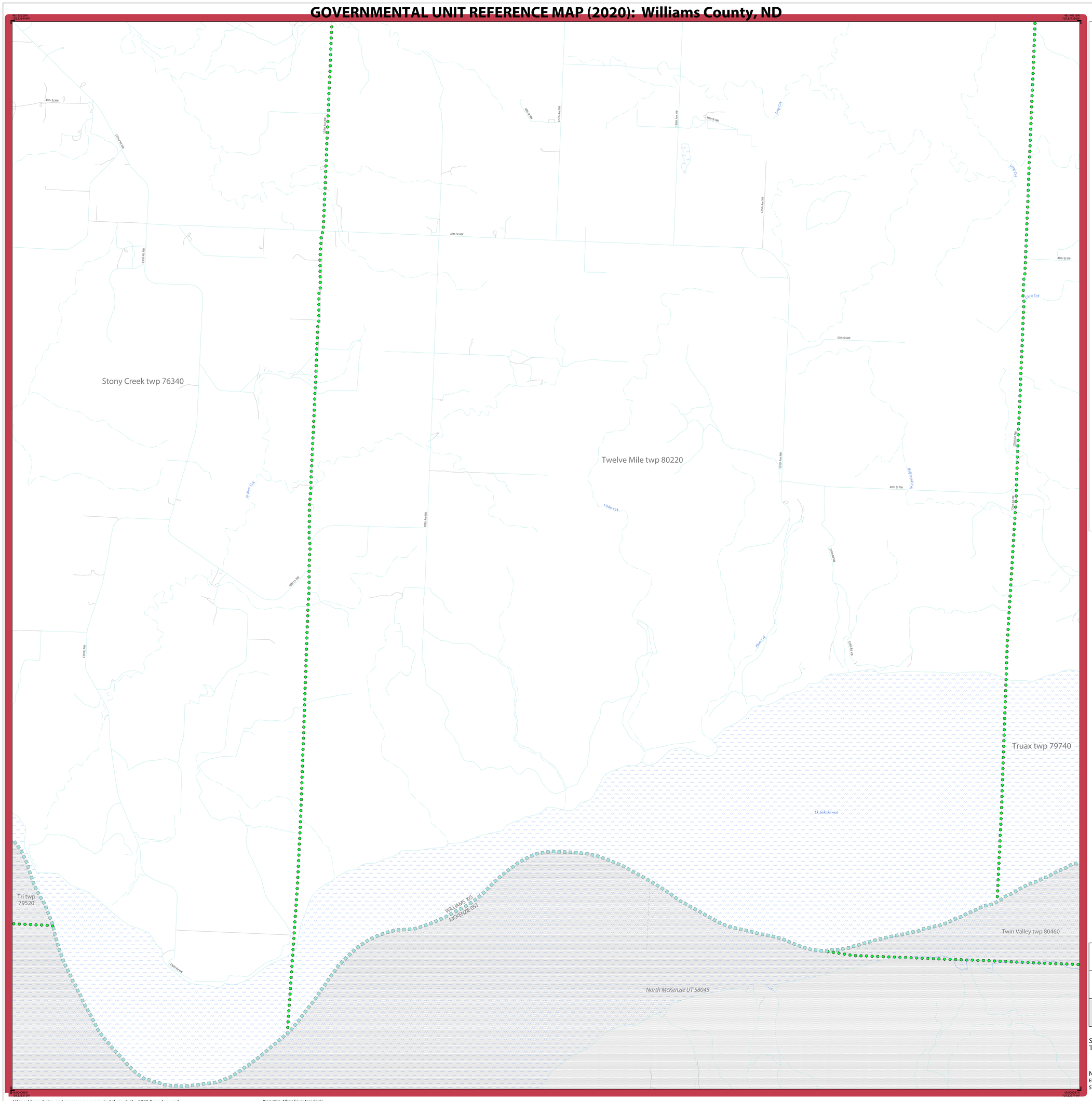

LEGEND

SYMBOL DESCRIPTION	SYMBOL	LABEL STYLE
Federal American Indian Reservation		L'ANSE RESERVATION (TA 1880)
Off-Reservation Trust Land		T1880
American Indian Tribal Subdivision		SHONTO (620)
Alaska Native Regional Corporation (ANRC)		*NANA ANRC 52120*
State (or statistically equivalent entity)		NEW YORK 36
County (or statistically equivalent entity)		ERIE 029
Minor Civil Division (MCD)[1]		Lee town 41460
Census County Division (CCD)[2]		*Jemez CCD 91650*
Consolidated City		MILFORD 47500
Incorporated Place[3]		Davis 18100
Census Designated Place (CDP)[2]		*Cochiti 16560*

DESCRIPTION	SYMBOL	DESCRIPTION	SYMBOL
Interstate	5	Water Body	*Pleasant Lake*
U.S. Highway	2	Swamp or Marsh	*Okefenokee Swamp*
State Highway	4	Glacier	*Bering Glacier*
Other Road	Marsh Ln	Airport, Airfield, or Helicopter Landing Pad	Dönärd Airfield
Cul-de-sac		College or University	Coll/Univ
Circle		Military	Fort Belvoir
Geographic Offset or Corridor		Prison or Juvenile Detention Center	P/JDC
4WD Trail, Stairway, Alley, Walkway, or Ferry		Cemetery	Powell Cmtry
Railroad	Southern RR	Golf Course	Pinehurst GlfCrs
Pipeline or Power Line		National Park or Forest	Yosemite NP
Ridge or Fence		Other Park	St Francis Park
Property Line or Nonvisible Boundary		Outside Subject Area	
Perennial Stream	*Tumbling Cr*	Inset Area	A1
Intermittent Stream	*Piney Cr*		
Mountain Peak or Hill	*Mt. Baker*		

Where state, county, and/or MCD/CCD boundaries coincide, the map shows the boundary symbol for only the highest-ranking of these boundaries. Where American Indian reservation and American Indian tribal subdivision boundaries coincide, the map shows only the American Indian reservation boundaries.

Entity names are followed by either their FIPS code or census code; parentheses indicate a census code.

1 'MCD*' indicates a false MCD. These are for Census Bureau use only.

2 The CCD and CDP boundaries represent statistical entities only and are not updated through the BAS.

3 Incorporated place name color corresponds to the incorporated place fill color.

Due to space limitations, some road names, along with other feature and geography names on the map, may not be shown.

The Census Bureau stores primary and alternate road names, but only primary road names are used to label the roads on these maps.

Key to Adjacent Sheets

24	25	26
31	32	33

Sheet Location within Entity

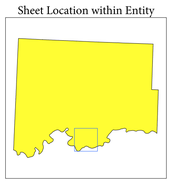

Sheet 32 of 37 PARENT sheets
Total Sheets: 43 (Index 1; Parent 37; Inset 5)

NAME: Williams County (105)
ENTITY TYPE: County or statistically equivalent entity
ST: North Dakota (38)

INDEX OR PARENT SHEET #: 032
INSET SHEET #: 000000

2020 COUNTY REF MAP (PARENT)

5340238105000000032000000

All legal boundaries and names are as reported through the 2020 Boundary and Annexation Survey (BAS) and Boundary Validation Program (BVP). The boundaries shown on this map are for Census Bureau statistical data collection and tabulation purposes only; their depiction and designation for statistical purposes does not constitute a determination of jurisdictional authority or rights of ownership or entitlement.

Data Source: U.S. Census Bureau's MAF/TIGER database (TAB20), November 2020
Created by Geography Division: December 09, 2020

U.S. DEPARTMENT OF COMMERCE U.S. Census Bureau

Projection: Albers Equal Area Conic
Datum: NAD 83
Spheroid: GRS 80
1st Standard Parallel: 46 26 45
2nd Standard Parallel: 48 29 20
Central Meridian: -100 18 04
Latitude of Projection's Origin: 45 56 06
False Easting: 0
False Northing: 0

0 0.6 1.2 1.8 2.4 3 Kilometers
0 0.4 0.8 1.2 1.6 2 Miles
The plotted map scale is 1:20,000

N W E S

Boundary and Annexation Survey (BAS) ID: 23810500000
BAS Submission Deadline: March 1, 2021

PDF versions of the BAS maps are available at:
www.census.gov/programs-surveys/bas/geographies.html

For more information, or to request additional maps, please email geo.bas@census.gov, call 1-800-972-5651, or visit www.census.gov/programs-surveys/bas.html.

United States Census Bureau

GOVERNMENTAL UNIT REFERENCE MAP (2020): Williams County, ND

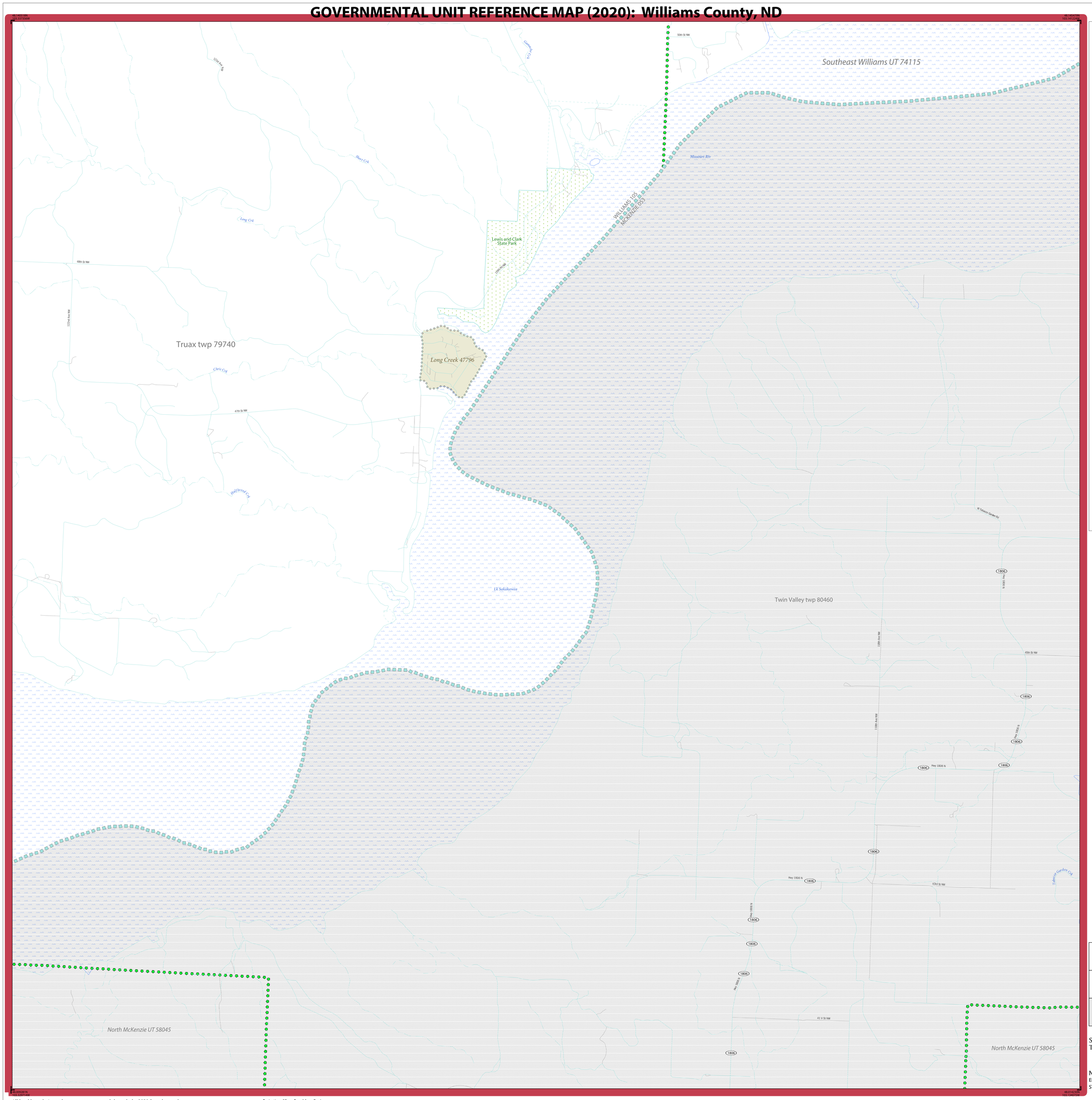

LEGEND

SYMBOL DESCRIPTION	SYMBOL	LABEL STYLE
Federal American Indian Reservation		L'ANSE RESERVATION (TA 1880)
Off-Reservation Trust Land		T1880
American Indian Tribal Subdivision		SHONTO (620)
Alaska Native Regional Corporation (ANRC)		*NANA ANRC 52120*
State (or statistically equivalent entity)		NEW YORK 36
County (or statistically equivalent entity)		ERIE 029
Minor Civil Division (MCD)[1]		Lee town 41460
Census County Division (CCD)[2]		*Jemez CCD 91650*
Consolidated City		MILFORD 47500
Incorporated Place[3]		Davis 18100
Census Designated Place (CDP)[2]		*Cochiti 16560*

DESCRIPTION	SYMBOL
Interstate	5
U.S. Highway	2
State Highway	4
Other Road	Marsh Ln
Cul-de-sac	
Circle	
Geographic Offset or Corridor	
4WD Trail, Stairway, Alley, Walkway, or Ferry	
Railroad	Southern RR
Pipeline or Power Line	
Ridge or Fence	
Property Line or Nonvisible Boundary	
Perennial Stream	Tumbling Cr
Intermittent Stream	Piney Cr
Mountain Peak or Hill	Mt. Baker

DESCRIPTION	SYMBOL
Water Body	Pleasant Lake
Swamp or Marsh	Okefenokee Swamp
Glacier	Bering Glacier
Airport, Airfield, or Helicopter Landing Pad	Dönärd Airfield
College or University	Coll/Univ
Military	Fort Belvoir
Prison or Juvenile Detention Center	P/JDC
Cemetery	Powell Cmtry
Golf Course	Pinehurst GlfCrs
National Park or Forest	Yosemite NP
Other Park	St Francis Park
Outside Subject Area	
Inset Area	A1

Where state, county, and/or MCD/CCD boundaries coincide, the map shows the boundary symbol for only the highest-ranking of these boundaries. Where American Indian reservation and American Indian tribal subdivision boundaries coincide, the map shows only the American Indian reservation boundaries.

Entity names are followed by either their FIPS code or census code; parentheses indicate a census code.

1 'MCD*' indicates a false MCD. These are for Census Bureau use only.

2 The CCD and CDP boundaries represent statistical entities only and are not updated through the BAS.

3 Incorporated place name color corresponds to the incorporated place fill color.

Due to space limitations, some road names, along with other feature and geography names on the map, may not be shown.

The Census Bureau stores primary and alternate road names, but only primary road names are used to label the roads on these maps.

Key to Adjacent Sheets

25	26	27
32	33	34

Sheet Location within Entity

Sheet 33 of 37 PARENT sheets
Total Sheets: 43 (Index 1; Parent 37; Inset 5)

NAME: Williams County (105)
ENTITY TYPE: County or statistically equivalent entity
ST: North Dakota (38)

INDEX OR PARENT SHEET #: 033
INSET SHEET #: 000000

2020 COUNTY REF MAP (PARENT)

5340238105000003300000

All legal boundaries and names are as reported through the 2020 Boundary and Annexation Survey (BAS) and Boundary Validation Program (BVP). The boundaries shown on this map are for Census Bureau statistical data collection and tabulation purposes only; their depiction and designation for statistical purposes does not constitute a determination of jurisdictional authority or rights of ownership or entitlement.

Data Source: U.S. Census Bureau's MAF/TIGER database (TAB20), November 2020
Created by Geography Division: December 09, 2020

U.S. DEPARTMENT OF COMMERCE U.S. Census Bureau

Projection: Albers Equal Area Conic
Datum: NAD 83
Spheroid: GRS 80
1st Standard Parallel: 46 26 45
2nd Standard Parallel: 48 29 20
Central Meridian: -100 18 04
Latitude of Projection's Origin: 45 56 06
False Easting: 0
False Northing: 0

0 0.6 1.2 1.8 2.4 3 Kilometers
0 0.4 0.8 1.2 1.6 2 Miles
The plotted map scale is 1:20,000

N W E S

Boundary and Annexation Survey (BAS) ID: 23810500000
BAS Submission Deadline: March 1, 2021

PDF versions of the BAS maps are available at:
www.census.gov/programs-surveys/bas/geographies.html

For more information, or to request additional maps, please email geo.bas@census.gov, call 1-800-972-5651, or visit www.census.gov/programs-surveys/bas.html.

United States Census Bureau

GOVERNMENTAL UNIT REFERENCE MAP (2020): Williams County, ND

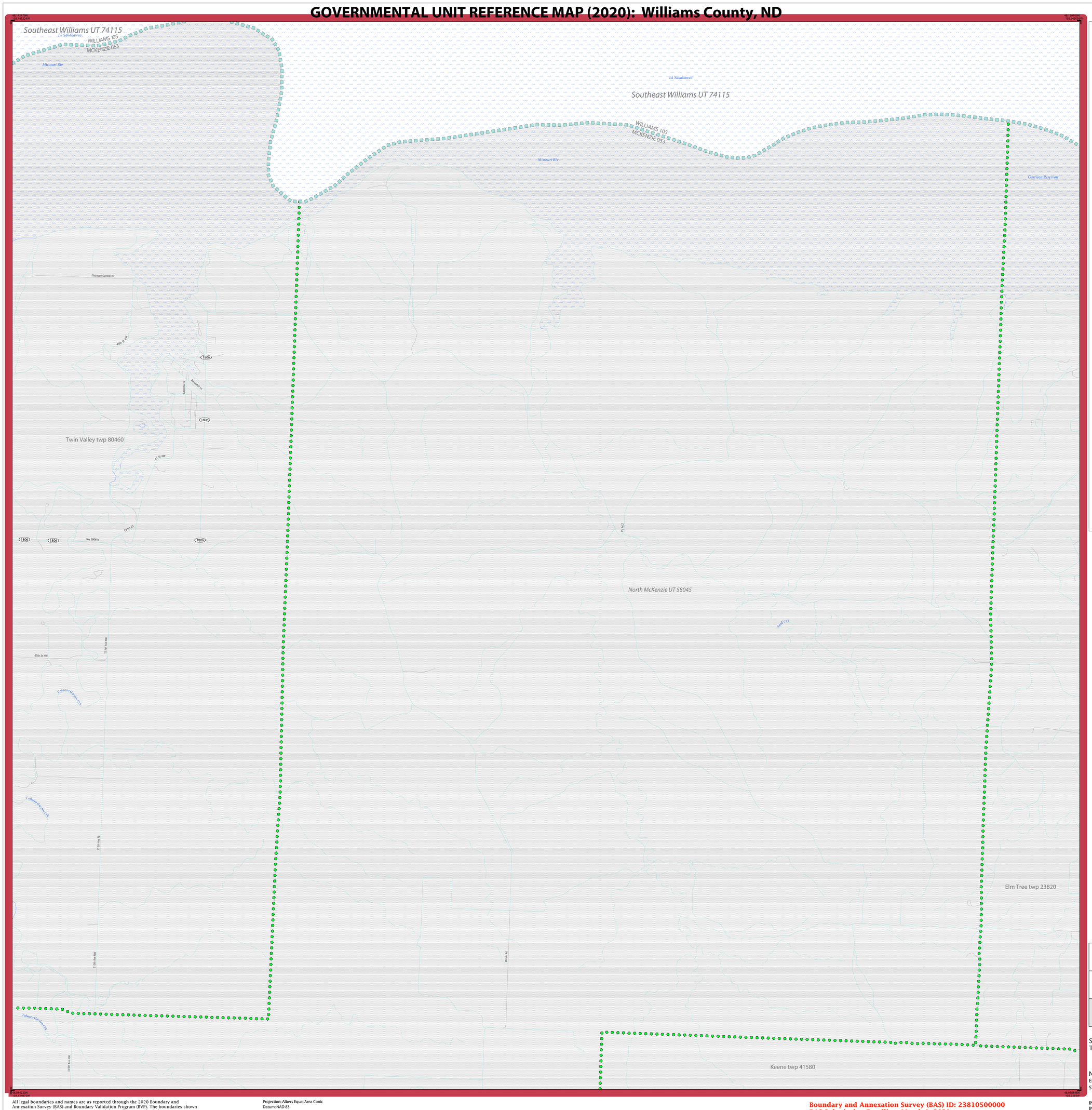

LEGEND

SYMBOL DESCRIPTION	SYMBOL	LABEL STYLE
Federal American Indian Reservation		L'ANSE RESERVATION (TA 1880)
Off-Reservation Trust Land		T1880
American Indian Tribal Subdivision		SHONTO (620)
Alaska Native Regional Corporation (ANRC)		NANA ANRC 52120
State (or statistically equivalent entity)		NEW YORK 36
County (or statistically equivalent entity)		ERIE 029
Minor Civil Division (MCD)[1]		Lee town 41460
Census County Division (CCD)[2]		Jemez CCD 91650
Consolidated City		MILFORD 47500
Incorporated Place[3]		Davis 18100
Census Designated Place (CDP)[2]		Cochiti 16560

DESCRIPTION	SYMBOL	DESCRIPTION	SYMBOL
Interstate	5	Water Body	Pleasant Lake
U.S. Highway	2	Swamp or Marsh	Okefenokee Swamp
State Highway	4	Glacier	Bering Glacier
Other Road	Marsh Ln	Airport, Airfield, or Helicopter Landing Pad	Donald Airport
Cul-de-sac		College or University	Coll/Univ
Circle		Military	Fort Belvoir
Geographic Offset or Corridor		Prison or Juvenile Detention Center	PJDC
4WD Trail, Stairway, Alley, Walkway, or Ferry		Cemetery	Powell Cmtry
Railroad	Southern RR	Golf Course	Pinehurst GlfCrs
Pipeline or Power Line		National Park or Forest	Yosemite NP
Ridge or Fence		Other Park	St Francis Park
Property Line or Nonvisible Boundary		Outside Subject Area	
Perennial Stream	Tumbling Cr	Inset Area	A1
Intermittent Stream	Piney Cr		
Mountain Peak or Hill	Mt. Baker		

Where state, county, and/or MCD/CCD boundaries coincide, the map shows the boundary symbol for only the highest-ranking of these boundaries. Where American Indian reservation and American Indian tribal subdivision boundaries coincide, the map shows only the American Indian reservation boundaries.

Entity names are followed by either their FIPS code or census code; parentheses indicate a census code.

1 'MCD*' indicates a false MCD. These are for Census Bureau use only.

2 The CCD and CDP boundaries represent statistical entities only and are not updated through the BAS.

3 Incorporated place name color corresponds to the incorporated place fill color.

Due to space limitations, some road names, along with other feature and geography names on the map, may not be shown.

The Census Bureau stores primary and alternate road names, but only primary road names are used to label the roads on these maps.

Key to Adjacent Sheets

26	27	28
33	34	35

Sheet Location within Entity

Sheet 34 of 37 PARENT sheets
Total Sheets: 43 (Index 1; Parent 37; Inset 5)

NAME: Williams County (105)
ENTITY TYPE: County or statistically equivalent entity
ST: North Dakota (38)

INDEX OR PARENT SHEET #: 034
INSET SHEET #: 000000

2020 COUNTY REF MAP (PARENT)

5340238105000000034000000

All legal boundaries and names are as reported through the 2020 Boundary and Annexation Survey (BAS) and Boundary Validation Program (BVP). The boundaries shown on this map are for Census Bureau statistical data collection and tabulation purposes only; their depiction and designation for statistical purposes does not constitute a determination of jurisdictional authority or rights of ownership or entitlement.

Data Source: U.S. Census Bureau's MAF/TIGER database (TAB20), November 2020
Created by Geography Division: December 09, 2020

U.S. DEPARTMENT OF COMMERCE U.S. Census Bureau

Projection: Albers Equal Area Conic
Datum: NAD 83
Spheroid: GRS 80
1st Standard Parallel: 46 26 45
2nd Standard Parallel: 48 29 20
Central Meridian: -100 18 04
Latitude of Projection's Origin: 45 56 06
False Easting: 0
False Northing: 0

0 0.6 1.2 1.8 2.4 3 Kilometers
0 0.4 0.8 1.2 1.6 2 Miles
The plotted map scale is 1:20,000

N W E S

Boundary and Annexation Survey (BAS) ID: 23810500000
BAS Submission Deadline: March 1, 2021

PDF versions of the BAS maps are available at:
www.census.gov/programs-surveys/bas/geographies.html

For more information, or to request additional maps, please email geo.bas@census.gov, call 1-800-972-5651, or visit www.census.gov/programs-surveys/bas.html.

United States Census Bureau

GOVERNMENTAL UNIT REFERENCE MAP (2020): Williams County, ND

LEGEND

SYMBOL DESCRIPTION	SYMBOL	LABEL STYLE
Federal American Indian Reservation		L'ANSE RESERVATION (TA 1880)
Off-Reservation Trust Land		T1880
American Indian Tribal Subdivision		SHONTO (620)
Alaska Native Regional Corporation (ANRC)		NANA ANRC 52120
State (or statistically equivalent entity)		NEW YORK 36
County (or statistically equivalent entity)		ERIE 029
Minor Civil Division (MCD)[1]		Lee town 41460
Census County Division (CCD)[2]		Jemez CCD 91650
Consolidated City		MILFORD 47500
Incorporated Place[3]		Davis 18100
Census Designated Place (CDP)[2]		Cochiti 16560

DESCRIPTION	SYMBOL	DESCRIPTION	SYMBOL
Interstate	I	Water Body	Pleasant Lake
U.S. Highway	2	Swamp or Marsh	Okefenokee Swamp
State Highway	4	Glacier	Bering Glacier
Other Road	Marsh Ln	Airport, Airfield, or Helicopter Landing Pad	Dönärd Airport
Cul-de-sac		College or University	Coll/Univ
Circle		Military	Fort Belvoir
Geographic Offset or Corridor		Prison or Juvenile Detention Center	P/JDC
4WD Trail, Stairway, Alley, Walkway, or Ferry		Cemetery	Powell Cmtry
Railroad	Southern RR	Golf Course	Pinehurst GlfCrs
Pipeline or Power Line		National Park or Forest	Yosemite NP
Ridge or Fence		Other Park	St Francis Park
Property Line or Nonvisible Boundary		Outside Subject Area	
Perennial Stream	Tumbling Cr	Inset Area	A1
Intermittent Stream	Piney Cr		
Mountain Peak or Hill	Mt. Baker		

Where state, county, and/or MCD/CCD boundaries coincide, the map shows the boundary symbol for only the highest-ranking of these boundaries. Where American Indian reservation and American Indian tribal subdivision boundaries coincide, the map shows only the American Indian reservation boundaries.

Entity names are followed by either their FIPS code or census code; parentheses indicate a census code.

1 'MCD" indicates a false MCD. These are for Census Bureau use only.

2 The CCD and CDP boundaries represent statistical entities only and are not updated through the BAS.

3 Incorporated place name color corresponds to the incorporated place fill color.

Due to space limitations, some road names, along with other feature and geography names on the map, may not be shown.

The Census Bureau stores primary and alternate road names, but only primary road names are used to label the roads on these maps.

Key to Adjacent Sheets

27	28	
34	35	

Sheet Location within Entity

Sheet 35 of 37 PARENT sheets
Total Sheets: 43 (Index 1; Parent 37; Inset 5)

NAME: Williams County (105)
ENTITY TYPE: County or statistically equivalent entity
ST: North Dakota (38)

INDEX OR PARENT SHEET #: 035
INSET SHEET #: 000000

2020 COUNTY REF MAP (PARENT)

5340238105000003500000

All legal boundaries and names are as reported through the 2020 Boundary and Annexation Survey (BAS) and Boundary Validation Program (BVP). The boundaries shown on this map are for Census Bureau statistical data collection and tabulation purposes only; their depiction and designation for statistical purposes does not constitute a determination of jurisdictional authority or rights of ownership or entitlement.

Data Source: U.S. Census Bureau's MAF/TIGER database (TAB20), November 2020
Created by Geography Division: December 09, 2020

U.S. DEPARTMENT OF COMMERCE U.S. Census Bureau

Projection: Albers Equal Area Conic
Datum: NAD 83
Spheroid: GRS 80
1st Standard Parallel: 46 26 45
2nd Standard Parallel: 48 29 20
Central Meridian: -100 18 04
Latitude of Projection's Origin: 45 56 06
False Easting: 0
False Northing: 0

0 0.6 1.2 1.8 2.4 3 Kilometers
0 0.4 0.8 1.2 1.6 2 Miles
The plotted map scale is 1:20,000

N W E S

Boundary and Annexation Survey (BAS) ID: 23810500000
BAS Submission Deadline: March 1, 2021

PDF versions of the BAS maps are available at:
www.census.gov/programs-surveys/bas/geographies.html

For more information, or to request additional maps, please email geo.bas@census.gov, call 1-800-972-5651, or visit www.census.gov/programs-surveys/bas.html.

United States Census Bureau

GOVERNMENTAL UNIT REFERENCE MAP (2020): Williams County, ND

LEGEND

SYMBOL DESCRIPTION	SYMBOL	LABEL STYLE
Federal American Indian Reservation		L'ANSE RESERVATION (TA 1880)
Off-Reservation Trust Land		T1880
American Indian Tribal Subdivision		SHONTO (620)
Alaska Native Regional Corporation (ANRC)		*NANA ANRC 52120*
State (or statistically equivalent entity)		NEW YORK 36
County (or statistically equivalent entity)		ERIE 029
Minor Civil Division (MCD)[1]		Lee town 41460
Census County Division (CCD)[2]		*Jemez CCD 91650*
Consolidated City		MILFORD 47500
Incorporated Place[3]		Davis 18100
Census Designated Place (CDP)[2]		*Cochiti 16560*

DESCRIPTION	SYMBOL
Interstate	5
U.S. Highway	2
State Highway	4
Other Road	Marsh Ln
Cul-de-sac	
Circle	
Geographic Offset or Corridor	
4WD Trail, Stairway, Alley, Walkway, or Ferry	
Railroad	Southern RR
Pipeline or Power Line	
Ridge or Fence	
Property Line or Nonvisible Boundary	
Perennial Stream	Tumbling Cr
Intermittent Stream	Piney Cr
Mountain Peak or Hill	Mt. Baker

DESCRIPTION	SYMBOL
Water Body	Pleasant Lake
Swamp or Marsh	Okefenokee Swamp
Glacier	Bering Glacier
Airport, Airfield, or Helicopter Landing Pad	Donald Airfield
College or University	Coll/Univ
Military	Fort Belvoir
Prison or Juvenile Detention Center	P/JDC
Cemetery	Powell Cmtry
Golf Course	Pinehurst GlfCrs
National Park or Forest	Yosemite NP
Other Park	St Francis Park
Outside Subject Area	
Inset Area	A1

Where state, county, and/or MCD/CCD boundaries coincide, the map shows the boundary symbol for only the highest-ranking of these boundaries. Where American Indian reservation and American Indian tribal subdivision boundaries coincide, the map shows only the American Indian reservation boundaries.

Entity names are followed by either their FIPS code or census code; parentheses indicate a census code.

1 "MCD" indicates a false MCD. These are for Census Bureau use only.

2 The CCD and CDP boundaries represent statistical entities only and are not updated through the BAS.

3 Incorporated place name color corresponds to the incorporated place fill color.

Due to space limitations, some road names, along with other feature and geography names on the map, may not be shown.

The Census Bureau stores primary and alternate road names, but only primary road names are used to label the roads on these maps.

OFF-RESERVATION TRUST LAND NAMES
T4345 Turtle Mountain

Key to Adjacent Sheets

	29	30
	36	37

Sheet Location within Entity

Sheet 36 of 37 PARENT sheets
Total Sheets: 43 (Index 1; Parent 37; Inset 5)

NAME: Williams County (105)
ENTITY TYPE: County or statistically equivalent entity
ST: North Dakota (38)

INDEX OR PARENT SHEET #: 036
INSET SHEET #: 000000

2020 COUNTY REF MAP (PARENT)

5340238105000003600000

All legal boundaries and names are as reported through the 2020 Boundary and Annexation Survey (BAS) and Boundary Validation Program (BVP). The boundaries shown on this map are for Census Bureau statistical data collection and tabulation purposes only; their depiction and designation for statistical purposes does not constitute a determination of jurisdictional authority or rights of ownership or entitlement.

Data Source: U.S. Census Bureau's MAF/TIGER database (TAB20), November 2020
Created by Geography Division: December 09, 2020

U.S. DEPARTMENT OF COMMERCE U.S. Census Bureau

Projection: Albers Equal Area Conic
Datum: NAD 83
Spheroid: GRS 80
1st Standard Parallel: 46 26 45
2nd Standard Parallel: 48 29 20
Central Meridian: -100 18 04
Latitude of Projection's Origin: 45 56 06
False Easting: 0
False Northing: 0

0 0.6 1.2 1.8 2.4 3 Kilometers
0 0.4 0.8 1.2 1.6 2 Miles
The plotted map scale is 1:20,000

N W E S

Boundary and Annexation Survey (BAS) ID: 23810500000
BAS Submission Deadline: March 1, 2021

PDF versions of the BAS maps are available at:
www.census.gov/programs-surveys/bas/geographies.html

For more information, or to request additional maps, please email geo.bas@census.gov, call 1-800-972-5651, or visit www.census.gov/programs-surveys/bas.html.

GOVERNMENTAL UNIT REFERENCE MAP (2020): Williams County, ND

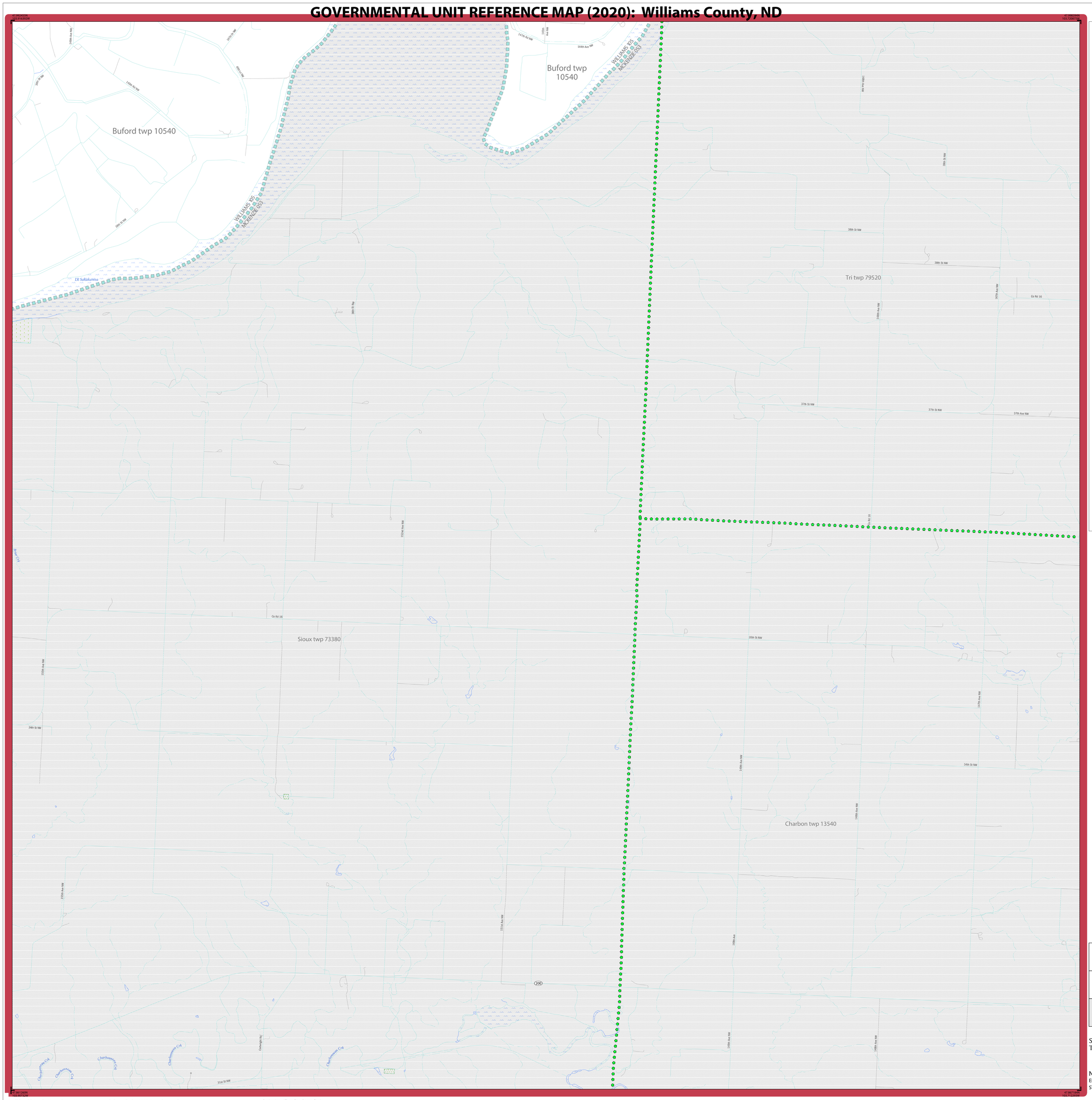

LEGEND

SYMBOL DESCRIPTION	SYMBOL	LABEL STYLE
Federal American Indian Reservation		L'ANSE RESERVATION (TA 1880)
Off-Reservation Trust Land		T1880
American Indian Tribal Subdivision		SHONTO (620)
Alaska Native Regional Corporation (ANRC)		*NANA ANRC 52120*
State (or statistically equivalent entity)		NEW YORK 36
County (or statistically equivalent entity)		ERIE 029
Minor Civil Division (MCD)[1]		Lee town 41460
Census County Division (CCD)[2]		*Jemez CCD 91650*
Consolidated City		MILFORD 47500
Incorporated Place[3]		Davis 18100
Census Designated Place (CDP)[2]		*Cochiti 16560*

DESCRIPTION	SYMBOL	DESCRIPTION	SYMBOL
Interstate	5	Water Body	*Pleasant Lake*
U.S. Highway	2	Swamp or Marsh	*Okefenokee Swamp*
State Highway	4	Glacier	*Bering Glacier*
Other Road	Marsh Ln	Airport, Airfield, or Helicopter Landing Pad	Donald Airport
Cul-de-sac		College or University	Coll/Univ
Circle		Military	Fort Belvoir
Geographic Offset or Corridor		Prison or Juvenile Detention Center	P/JDC
4WD Trail, Stairway, Alley, Walkway, or Ferry		Cemetery	Powell Cmtry
Railroad	Southern RR	Golf Course	Pinehurst Golf Crs
Pipeline or Power Line		National Park or Forest	Yosemite NP
Ridge or Fence		Other Park	St Francis Park
Property Line or Nonvisible Boundary		Outside Subject Area	
Perennial Stream	*Tumbling Cr*	Inset Area	A1
Intermittent Stream	*Piney Cr*		
Mountain Peak or Hill	*Mt. Baker*		

Where state, county, and/or MCD/CCD boundaries coincide, the map shows the boundary symbol for only the highest-ranking of these boundaries. Where American Indian reservation and American Indian tribal subdivision boundaries coincide, the map shows only the American Indian reservation boundaries.

Entity names are followed by either their FIPS code or census code; parentheses indicate a census code.

1 'MCD'' indicates a false MCD. These are for Census Bureau use only.

2 The CCD and CDP boundaries represent statistical entities only and are not updated through the BAS.

3 Incorporated place name color corresponds to the incorporated place fill color.

Due to space limitations, some road names, along with other feature and geography names on the map, may not be shown.

The Census Bureau stores primary and alternate road names, but only primary road names are used to label the roads on these maps.

Key to Adjacent Sheets

29	30	31
36	37	

Sheet Location within Entity

Sheet 37 of 37 PARENT sheets
Total Sheets: 43 (Index 1; Parent 37; Inset 5)

NAME: Williams County (105)
ENTITY TYPE: County or statistically equivalent entity
ST: North Dakota (38)

INDEX OR PARENT SHEET #: 037
INSET SHEET #: 000000

2020 COUNTY REF MAP (PARENT)

5340238105000000037000000

All legal boundaries and names are as reported through the 2020 Boundary and Annexation Survey (BAS) and Boundary Validation Program (BVP). The boundaries shown on this map are for Census Bureau statistical data collection and tabulation purposes only; their depiction and designation for statistical purposes does not constitute a determination of jurisdictional authority or rights of ownership or entitlement.

Data Source: U.S. Census Bureau's MAF/TIGER database (TAB20), November 2020
Created by Geography Division: December 09, 2020

U.S. DEPARTMENT OF COMMERCE U.S. Census Bureau

Projection: Albers Equal Area Conic
Datum: NAD 83
Spheroid: GRS 80
1st Standard Parallel: 46 26 45
2nd Standard Parallel: 48 29 20
Central Meridian: -100 18 04
Latitude of Projection's Origin: 45 56 06
False Easting: 0
False Northing: 0

0 0.6 1.2 1.8 2.4 3 Kilometers
0 0.4 0.8 1.2 1.6 2 Miles
The plotted map scale is 1:20,000

N W E S

Boundary and Annexation Survey (BAS) ID: 23810500000
BAS Submission Deadline: March 1, 2021

PDF versions of the BAS maps are available at:
www.census.gov/programs-surveys/bas/geographies.html

For more information, or to request additional maps, please email geo.bas@census.gov, call 1-800-972-5651, or visit www.census.gov/programs-surveys/bas.html.

United States Census Bureau

GOVERNMENTAL UNIT REFERENCE MAP (2020): Williams County, ND

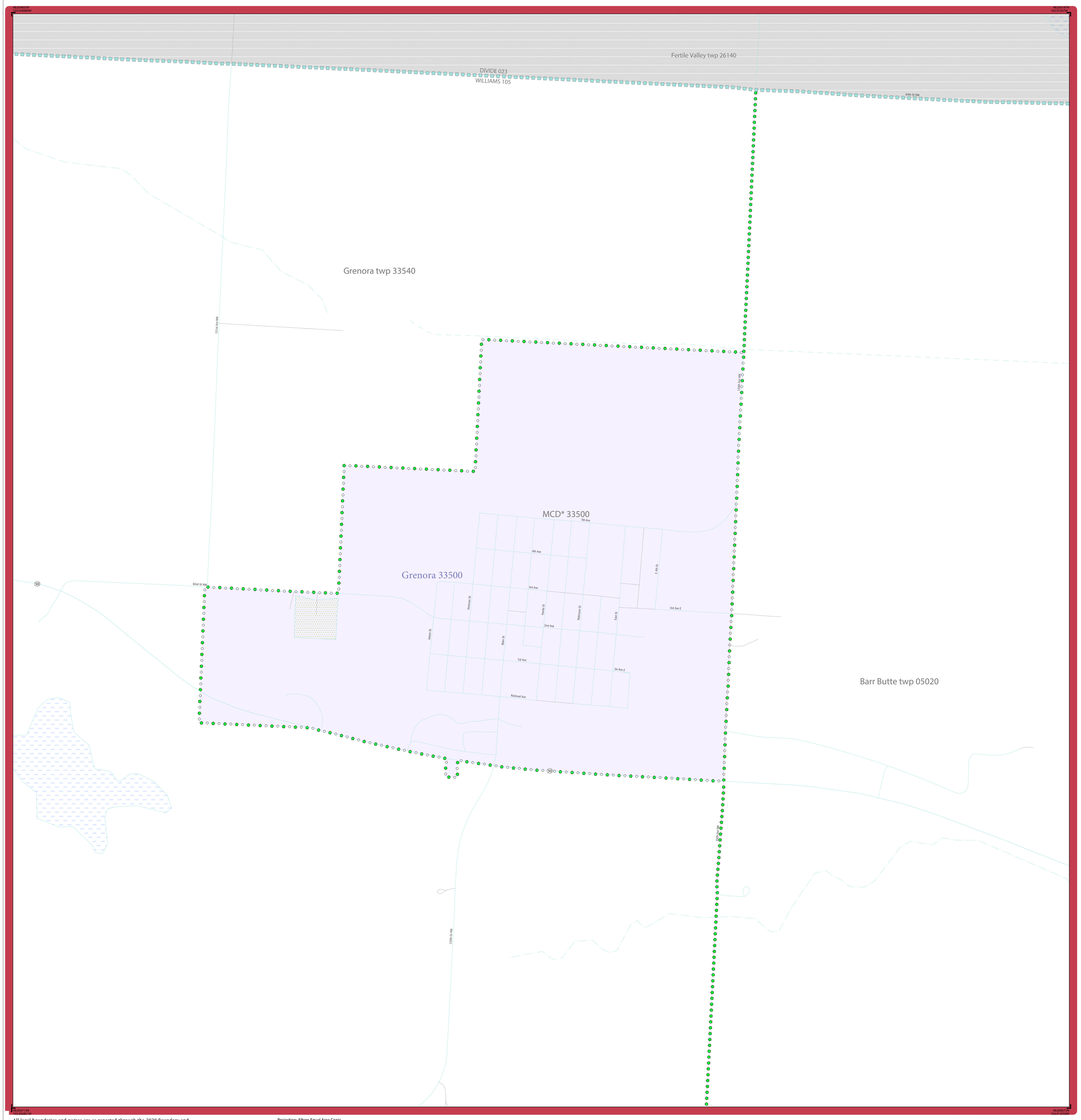

LEGEND

SYMBOL DESCRIPTION	SYMBOL	LABEL STYLE
Federal American Indian Reservation		L'ANSE RESERVATION (TA 1880)
Off-Reservation Trust Land		T1880
American Indian Tribal Subdivision		SHONTO (620)
Alaska Native Regional Corporation (ANRC)		*NANA ANRC 52120*
State (or statistically equivalent entity)		NEW YORK 36
County (or statistically equivalent entity)		ERIE 029
Minor Civil Division (MCD)[1]		Lee town 41460
Census County Division (CCD)[2]		*Jemez CCD 91650*
Consolidated City		MILFORD 47500
Incorporated Place[3]		Davis 18100
Census Designated Place (CDP)[2]		*Cochiti 16560*

DESCRIPTION	SYMBOL	DESCRIPTION	SYMBOL
Interstate	5	Water Body	*Pleasant Lake*
U.S. Highway	2	Swamp or Marsh	*Okefenokee Swamp*
State Highway	4	Glacier	*Bering Glacier*
Other Road	Marsh Ln	Airport, Airfield, or Helicopter Landing Pad	Donald Airfield
Cul-de-sac		College or University	Coll/Univ
Circle		Military	Fort Belvoir
Geographic Offset or Corridor		Prison or Juvenile Detention Center	P/JDC
4WD Trail, Stairway, Alley, Walkway, or Ferry		Cemetery	Powell Cmtry
Railroad	Southern RR	Golf Course	Pinehurst GlfCrs
Pipeline or Power Line		National Park or Forest	Yosemite NP
Ridge or Fence		Other Park	St Francis Park
Property Line or Nonvisible Boundary		Outside Subject Area	
Perennial Stream	*Tumbling Cr*	Inset Area	A1
Intermittent Stream	*Piney Cr*		
Mountain Peak or Hill	*Mt. Baker*		

Where state, county, and/or MCD/CCD boundaries coincide, the map shows the boundary symbol for only the highest-ranking of these boundaries. Where American Indian reservation and American Indian tribal subdivision boundaries coincide, the map shows only the American Indian reservation boundaries.

Entity names are followed by either their FIPS code or census code; parentheses indicate a census code.

1 'MCD*' indicates a false MCD. These are for Census Bureau use only.

2 The CCD and CDP boundaries represent statistical entities only and are not updated through the BAS.

3 Incorporated place name color corresponds to the incorporated place fill color.

Due to space limitations, some road names, along with other feature and geography names on the map, may not be shown.

The Census Bureau stores primary and alternate road names, but only primary road names are used to label the roads on these maps.

Sheet Location within Entity

Sheet A1 of 5 INSET sheets
Total Sheets: 43 (Index 1; Parent 37; Inset 5)

NAME: Williams County (105)
ENTITY TYPE: County or statistically equivalent entity
ST: North Dakota (38)

INDEX OR PARENT SHEET #: 002
INSET SHEET #: 006501

2020 COUNTY REF MAP (INSET)

5340238105000000002006501

All legal boundaries and names are as reported through the 2020 Boundary and Annexation Survey (BAS) and Boundary Validation Program (BVP). The boundaries shown on this map are for Census Bureau statistical data collection and tabulation purposes only; their depiction and designation for statistical purposes does not constitute a determination of jurisdictional authority or rights of ownership or entitlement.

Data Source: U.S. Census Bureau's MAF/TIGER database (TAB20), November 2020
Created by Geography Division: December 09, 2020

U.S. DEPARTMENT OF COMMERCE U.S. Census Bureau

Projection: Albers Equal Area Conic
Datum: NAD 83
Spheroid: GRS 80
1st Standard Parallel: 46 26 45
2nd Standard Parallel: 48 29 20
Central Meridian: -100 18 04
Latitude of Projection's Origin: 45 56 06
False Easting: 0
False Northing: 0

0 0.1 0.2 0.3 0.4 0.5 Kilometers
0 505 1,010 1,515 2,020 2,525 Feet
The plotted map scale is 1:4,734
1 mile = 5,280 feet

N W E S

Boundary and Annexation Survey (BAS) ID: 23810500000
BAS Submission Deadline: March 1, 2021

PDF versions of the BAS maps are available at:
www.census.gov/programs-surveys/bas/geographies.html

For more information, or to request additional maps, please email geo.bas@census.gov, call 1-800-972-5651, or visit www.census.gov/programs-surveys/bas.html.

United States Census Bureau

GOVERNMENTAL UNIT REFERENCE MAP (2020): Williams County, ND

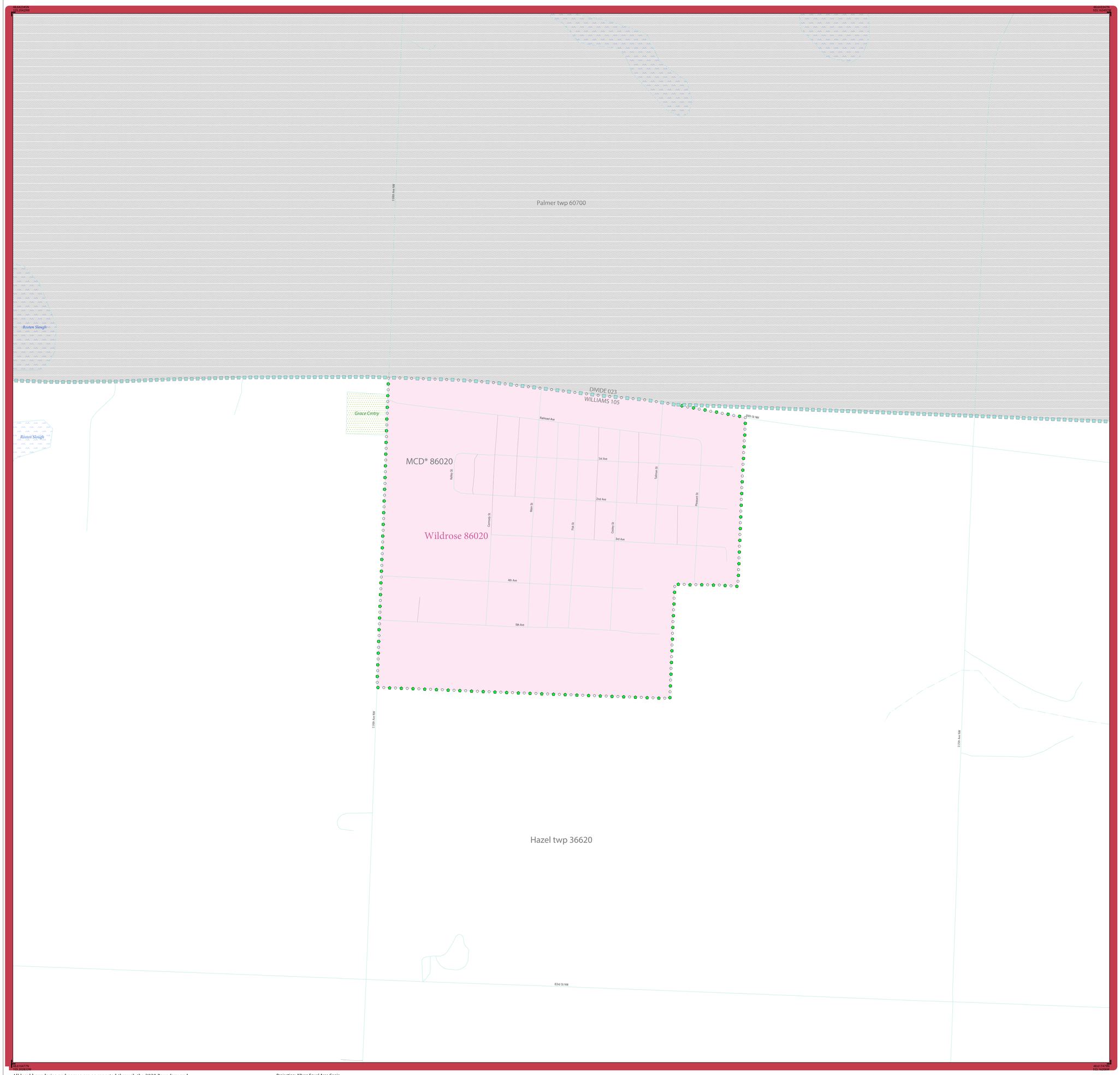

LEGEND

SYMBOL DESCRIPTION	SYMBOL	LABEL STYLE
Federal American Indian Reservation		L'ANSE RESERVATION (TA 1880)
Off-Reservation Trust Land		T1880
American Indian Tribal Subdivision		SHONTO (620)
Alaska Native Regional Corporation (ANRC)		*NANA ANRC 52120*
State (or statistically equivalent entity)		NEW YORK 36
County (or statistically equivalent entity)		ERIE 029
Minor Civil Division (MCD)[1]		Lee town 41460
Census County Division (CCD)[2]		*Jemez CCD 91650*
Consolidated City		MILFORD 47500
Incorporated Place[3]		Davis 18100
Census Designated Place (CDP)[2]		*Cochiti 16560*

DESCRIPTION	SYMBOL	DESCRIPTION	SYMBOL
Interstate	I	Water Body	*Pleasant Lake*
U.S. Highway	2	Swamp or Marsh	*Okefenokee Swamp*
State Highway	4	Glacier	*Bering Glacier*
Other Road	Marsh Ln	Airport, Airfield, or Helicopter Landing Pad	Dönärd Airfield
Cul-de-sac		College or University	Coll/Univ
Circle		Military	Fort Belvoir
Geographic Offset or Corridor		Prison or Juvenile Detention Center	P/JDC
4WD Trail, Stairway, Alley, Walkway, or Ferry		Cemetery	Powell Cmtry
Railroad	Southern RR	Golf Course	Pinehurst GlfCrs
Pipeline or Power Line		National Park or Forest	Yosemite NP
Ridge or Fence		Other Park	St Francis Park
Property Line or Nonvisible Boundary		Outside Subject Area	
Perennial Stream	*Tumbling Cr*	Inset Area	A1
Intermittent Stream	*Piney Cr*		
Mountain Peak or Hill	*Mt. Baker*		

Where state, county, and/or MCD/CCD boundaries coincide, the map shows the boundary symbol for only the highest-ranking of these boundaries. Where American Indian reservation and American Indian tribal subdivision boundaries coincide, the map shows only the American Indian reservation boundaries.

Entity names are followed by either their FIPS code or census code; parentheses indicate a census code.

1 'MCD*' indicates a false MCD. These are for Census Bureau use only.

2 The CCD and CDP boundaries represent statistical entities only and are not updated through the BAS.

3 Incorporated place name color corresponds to the incorporated place fill color.

Due to space limitations, some road names, along with other feature and geography names on the map, may not be shown.

The Census Bureau stores primary and alternate road names, but only primary road names are used to label the roads on these maps.

Sheet Location within Entity

Sheet B1 of 5 INSET sheets
Total Sheets: 43 (Index 1; Parent 37; Inset 5)

NAME: Williams County (105)
ENTITY TYPE: County or statistically equivalent entity
ST: North Dakota (38)

INDEX OR PARENT SHEET #: 005
INSET SHEET #: 006601

2020 COUNTY REF MAP (INSET)

5340238105000000005006601

All legal boundaries and names are as reported through the 2020 Boundary and Annexation Survey (BAS) and Boundary Validation Program (BVP). The boundaries shown on this map are for Census Bureau statistical data collection and tabulation purposes only; their depiction and designation for statistical purposes does not constitute a determination of jurisdictional authority or rights of ownership or entitlement.

Data Source: U.S. Census Bureau's MAF/TIGER database (TAB20), November 2020
Created by Geography Division: December 09, 2020

U.S. DEPARTMENT OF COMMERCE U.S. Census Bureau

Projection: Albers Equal Area Conic
Datum: NAD 83
Spheroid: GRS 80
1st Standard Parallel: 46 26 45
2nd Standard Parallel: 48 29 20
Central Meridian: -100 18 04
Latitude of Projection's Origin: 45 56 06
False Easting: 0
False Northing: 0

0 0.1 0.2 0.3 0.4 0.5 Kilometers
0 450 900 1,350 1,800 2,250 Feet
The plotted map scale is 1:4,217
1 mile = 5,280 feet

N W E S

Boundary and Annexation Survey (BAS) ID: 23810500000
BAS Submission Deadline: March 1, 2021

PDF versions of the BAS maps are available at:
www.census.gov/programs-surveys/bas/geographies.html

For more information, or to request additional maps, please email geo.bas@census.gov, call 1-800-972-5651, or visit www.census.gov/programs-surveys/bas.html.

GOVERNMENTAL UNIT REFERENCE MAP (2020): Williams County, ND

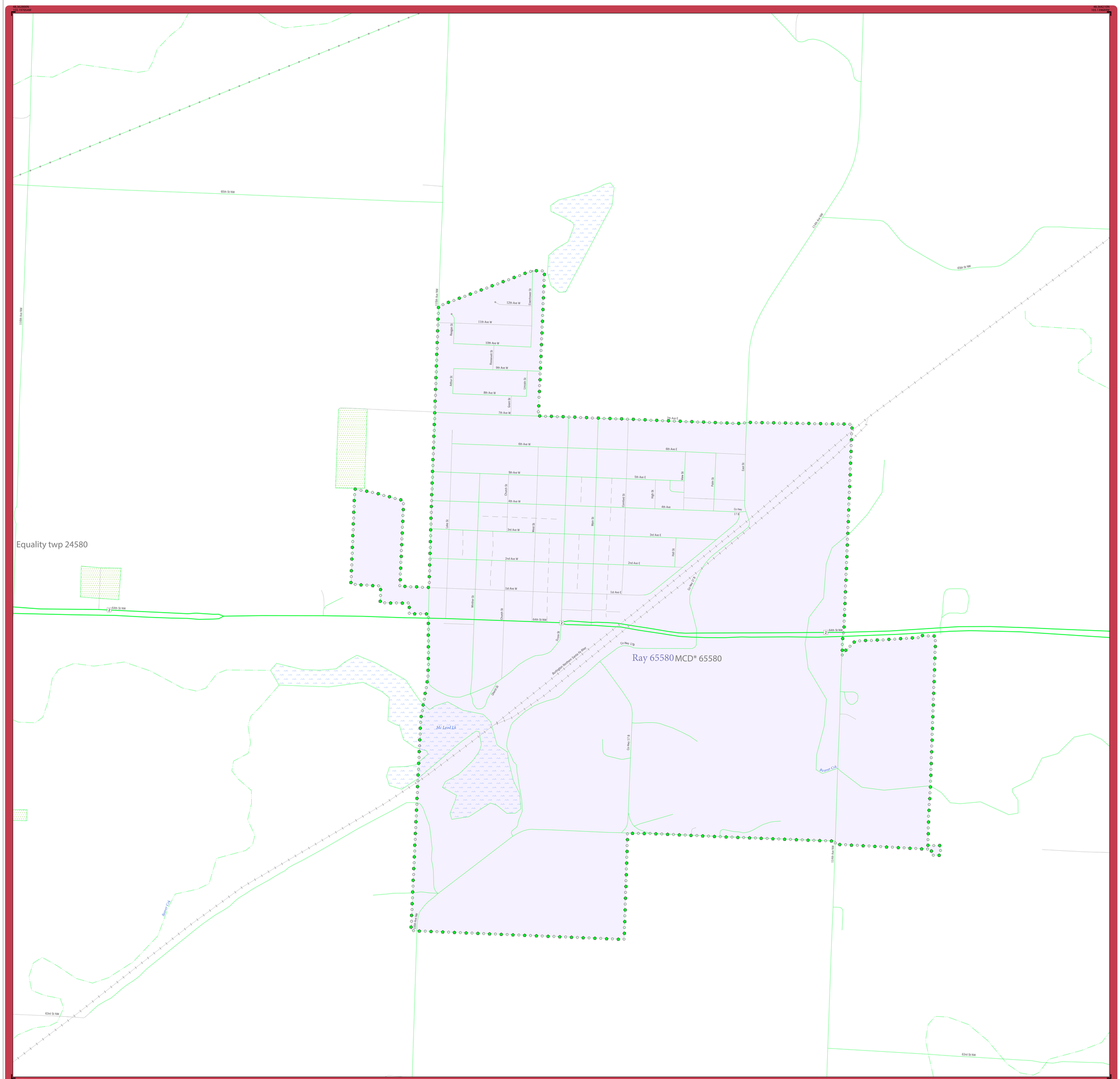

LEGEND

SYMBOL DESCRIPTION	SYMBOL	LABEL STYLE
Federal American Indian Reservation		L'ANSE RESERVATION (TA 1880)
Off-Reservation Trust Land		T1880
American Indian Tribal Subdivision		SHONTO (620)
Alaska Native Regional Corporation (ANRC)		*NANA ANRC 52120*
State (or statistically equivalent entity)		NEW YORK 36
County (or statistically equivalent entity)		ERIE 029
Minor Civil Division (MCD)[1]		Lee town 41460
Census County Division (CCD)[2]		*Jemez CCD 91650*
Consolidated City		MILFORD 47500
Incorporated Place[3]		Davis 18100
Census Designated Place (CDP)[2]		*Cochiti 16560*

DESCRIPTION	SYMBOL	DESCRIPTION	SYMBOL
Interstate	5	Water Body	*Pleasant Lake*
U.S. Highway	2	Swamp or Marsh	*Okefenokee Swamp*
State Highway	4	Glacier	*Bering Glacier*
Other Road	Marsh Ln	Airport, Airfield, or Helicopter Landing Pad	Donald Airport
Cul-de-sac		College or University	Coll/Univ
Circle		Military	Fort Belvoir
Geographic Offset or Corridor		Prison or Juvenile Detention Center	P/JDC
4WD Trail, Stairway, Alley, Walkway, or Ferry		Cemetery	Powell Cmtry
Railroad	Southern RR	Golf Course	Pinehurst Gl/Crs
Pipeline or Power Line		National Park or Forest	Yosemite NP
Ridge or Fence		Other Park	St Francis Park
Property Line or Nonvisible Boundary		Outside Subject Area	
Perennial Stream	*Tumbling Cr*	Inset Area	A1
Intermittent Stream	*Piney Cr*		
Mountain Peak or Hill	*Mt. Baker*		

Where state, county, and/or MCD/CCD boundaries coincide, the map shows the boundary symbol for only the highest-ranking of these boundaries. Where American Indian reservation and American Indian tribal subdivision boundaries coincide, the map shows only the American Indian reservation boundaries.

Entity names are followed by either their FIPS code or census code; parentheses indicate a census code.

1 'MCD*' indicates a false MCD. These are for Census Bureau use only.

2 The CCD and CDP boundaries represent statistical entities only and are not updated through the BAS.

3 Incorporated place name color corresponds to the incorporated place fill color.

Due to space limitations, some road names, along with other feature and geography names on the map, may not be shown.

The Census Bureau stores primary and alternate road names, but only primary road names are used to label the roads on these maps.

Sheet Location within Entity

Sheet C1 of 5 INSET sheets
Total Sheets: 43 (Index 1; Parent 37; Inset 5)

NAME: Williams County (105)
ENTITY TYPE: County or statistically equivalent entity
ST: North Dakota (38)

INDEX OR PARENT SHEET #: 019
INSET SHEET #: 006701

2020 COUNTY REF MAP (INSET)

5340238105000000019006701

All legal boundaries and names are as reported through the 2020 Boundary and Annexation Survey (BAS) and Boundary Validation Program (BVP). The boundaries shown on this map are for Census Bureau statistical data collection and tabulation purposes only; their depiction and designation for statistical purposes does not constitute a determination of jurisdictional authority or rights of ownership or entitlement.

Data Source: U.S. Census Bureau's MAF/TIGER database (TAB20), November 2020
Created by Geography Division: December 09, 2020

U.S. DEPARTMENT OF COMMERCE U.S. Census Bureau

Projection: Albers Equal Area Conic
Datum: NAD 83
Spheroid: GRS 80
1st Standard Parallel: 46 26 45
2nd Standard Parallel: 48 29 20
Central Meridian: -100 18 04
Latitude of Projection's Origin: 45 56 06
False Easting: 0
False Northing: 0

0 0.1 0.2 0.3 0.4 0.5 Kilometers
0 0.1 0.2 0.3 0.4 0.5 Miles
The plotted map scale is 1:5,962

N W E S

Boundary and Annexation Survey (BAS) ID: 23810500000
BAS Submission Deadline: March 1, 2021

PDF versions of the BAS maps are available at:
www.census.gov/programs-surveys/bas/geographies.html

For more information, or to request additional maps, please email geo.bas@census.gov, call 1-800-972-5651, or visit www.census.gov/programs-surveys/bas.html.

United States Census Bureau

GOVERNMENTAL UNIT REFERENCE MAP (2020): Williams County, ND

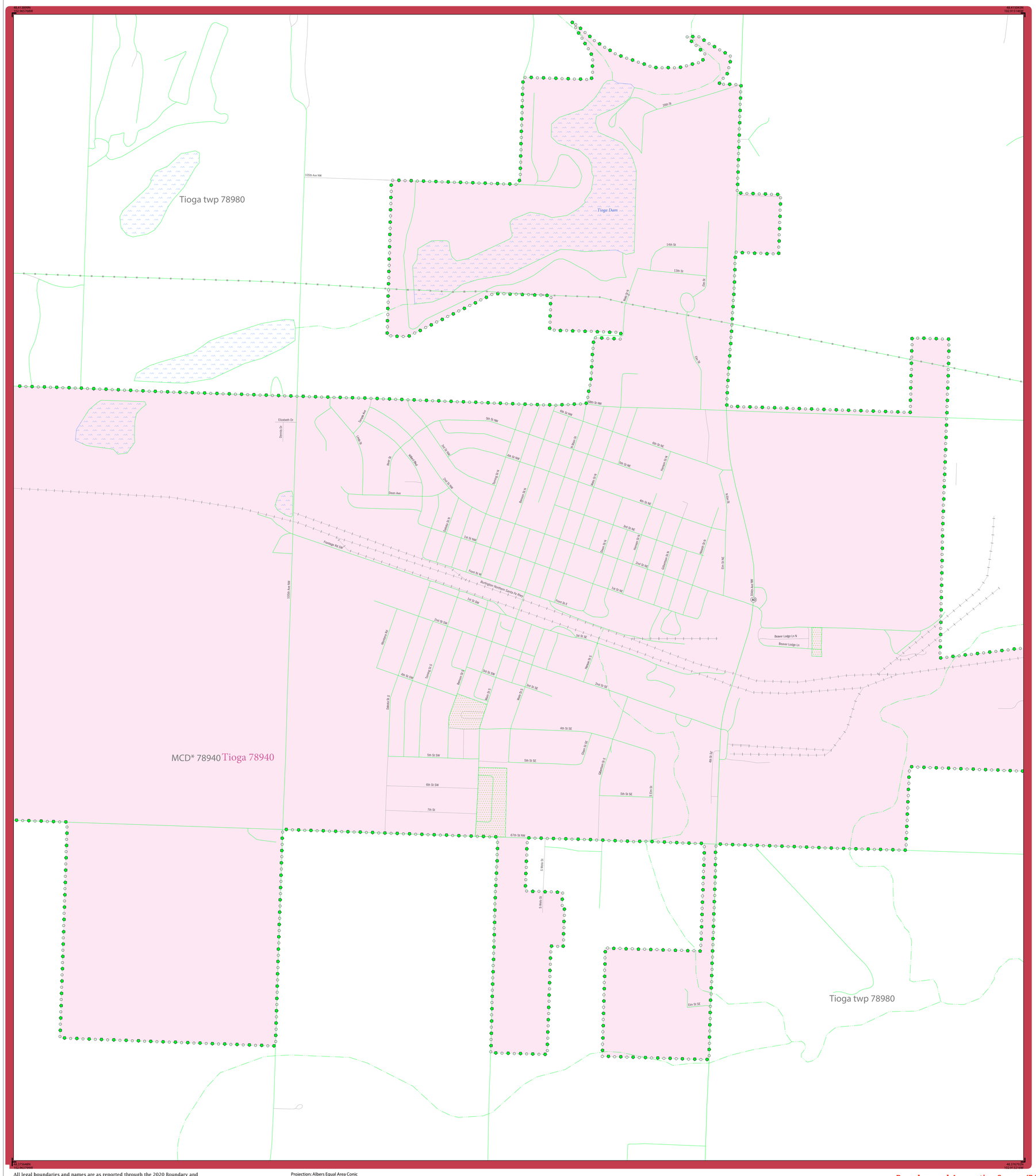
Tioga twp 78980
MCD* 78940 Tioga 78940
Tioga Dam
Tioga twp 78980
105th Ave NW
20th St
14th St
13th St
Elizabeth Dr
Dennis Dr
Trunk Ave
Lake St
Blue St
Willow Way
Dean Ave
5th St NW
6th St NW
4th St NW
3rd St NW
2nd St NW
1st St NW
Front St NW
Front St E
Hemlock Ave
Hawthorne Rd
Burlington Northern Santa Fe (BNSF)
105th Ave NW
Elm St NW
Elm St SW
Elm St SE
Beaver Lodge Ln N
Beaver Lodge Ln
1st St SW
2nd St SW
3rd St SW
4th St SW
5th St SW
6th St SW
7th St
Dakota St S
Wyoming St S
Montana St S
Main St S
Oliver St SE
Gilfillan St S
4th St SE
5th St SE
6th St SE
67th St NW
S Mesa St
Mesa St N
Gilfillan St N
Oliver St N
Main St N
Montana St N
Wyoming St N
Dakota St N
Trenton St N
Stevens St N
Williston St N
Elm St N
Stevens St N
Trenton St N
Williston St N
Elm St N
Stevens St N
Trenton St N
Williston St N
Elm St N
Stevens St N
Trenton

GOVERNMENTAL UNIT REFERENCE MAP (2020): Williams County, ND

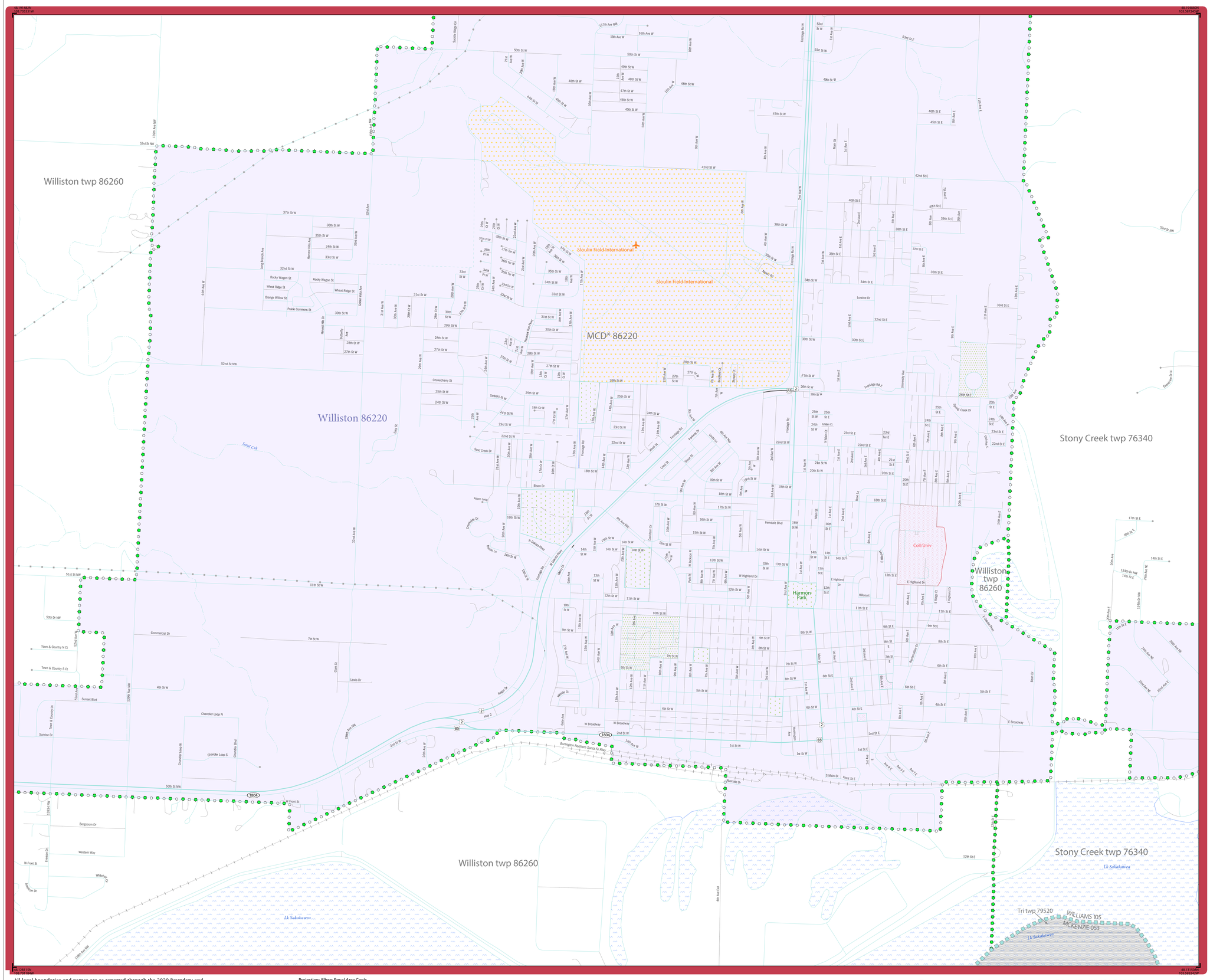

LEGEND

SYMBOL DESCRIPTION	SYMBOL	LABEL STYLE
Federal American Indian Reservation		L'ANSE RESERVATION (TA 1880)
Off-Reservation Trust Land		T1880
American Indian Tribal Subdivision		SHONTO (620)
Alaska Native Regional Corporation (ANRC)		NANA ANRC 52120
State (or statistically equivalent entity)		NEW YORK 36
County (or statistically equivalent entity)		ERIE 029
Minor Civil Division (MCD)[1]		Lee town 41460
Census County Division (CCD)[2]		Jemez CCD 91650
Consolidated City		MILFORD 47500
Incorporated Place[3]		Davis 18100
Census Designated Place (CDP)[2]		Cochiti 16560

DESCRIPTION	SYMBOL	DESCRIPTION	SYMBOL
Interstate	5	Water Body	Pleasant Lake
U.S. Highway	2	Swamp or Marsh	Okefenokee Swamp
State Highway	4	Glacier	Bering Glacier
Other Road	Marsh Ln	Airport, Airfield, or Helicopter Landing Pad	Dönärd Airfield
Cul-de-sac		College or University	Coll/Univ
Circle		Military	Fort Belvoir
Geographic Offset or Corridor		Prison or Juvenile Detention Center	P/JDC
4WD Trail, Stairway, Alley, Walkway, or Ferry		Cemetery	Powell Cmtry
Railroad	Southern RR	Golf Course	Pinehurst GlfCrs
Pipeline or Power Line		National Park or Forest	Yosemite NP
Ridge or Fence		Other Park	St Francis Park
Property Line or Nonvisible Boundary		Outside Subject Area	
Perennial Stream	Tumbling Cr	Inset Area	A1
Intermittent Stream	Piney Cr		
Mountain Peak or Hill	Mt. Baker		

Where state, county, and/or MCD/CCD boundaries coincide, the map shows the boundary symbol for only the highest-ranking of these boundaries. Where American Indian reservation and American Indian tribal subdivision boundaries coincide, the map shows only the American Indian reservation boundaries.

Entity names are followed by either their FIPS code or census code; parentheses indicate a census code.

1 'MCD*' indicates a false MCD. These are for Census Bureau use only.

2 The CCD and CDP boundaries represent statistical entities only and are not updated through the BAS.

3 Incorporated place name color corresponds to the incorporated place fill color.

Due to space limitations, some road names, along with other feature and geography names on the map, may not be shown.

The Census Bureau stores primary and alternate road names, but only primary road names are used to label the roads on these maps.

Sheet Location within Entity

Sheet E1 of 5 INSET sheets
Total Sheets: 43 (Index 1; Parent 37; Inset 5)

NAME: Williams County (105)
ENTITY TYPE: County or statistically equivalent entity
ST: North Dakota (38)

INDEX OR PARENT SHEET #: 024
INSET SHEET #: 006901

2020 COUNTY REF MAP (INSET)

5340238105000000024006901

All legal boundaries and names are as reported through the 2020 Boundary and Annexation Survey (BAS) and Boundary Validation Program (BVP). The boundaries shown on this map are for Census Bureau statistical data collection and tabulation purposes only; their depiction and designation for statistical purposes does not constitute a determination of jurisdictional authority or rights of ownership or entitlement.

Data Source: U.S. Census Bureau's MAF/TIGER database (TAB20), November 2020
Created by Geography Division: December 09, 2020

U.S. DEPARTMENT OF COMMERCE U.S. Census Bureau

Projection: Albers Equal Area Conic
Datum: NAD 83
Spheroid: GRS 80
1st Standard Parallel: 46 26 45
2nd Standard Parallel: 48 29 20
Central Meridian: -100 18 04
Latitude of Projection's Origin: 45 56 06
False Easting: 0
False Northing: 0

0 0.3 0.6 0.9 1.2 1.5 Kilometers
0 0.2 0.4 0.6 0.8 1 Miles
The plotted map scale is 1:12,316

N W E S

Boundary and Annexation Survey (BAS) ID: 23810500000
BAS Submission Deadline: March 1, 2021

PDF versions of the BAS maps are available at:
www.census.gov/programs-surveys/bas/geographies.html

For more information, or to request additional maps, please email geo.bas@census.gov, call 1-800-972-5651, or visit www.census.gov/programs-surveys/bas.html.

United States Census Bureau