GOVERNMENTAL UNIT REFERENCE MAP (2020): Lima city, OH

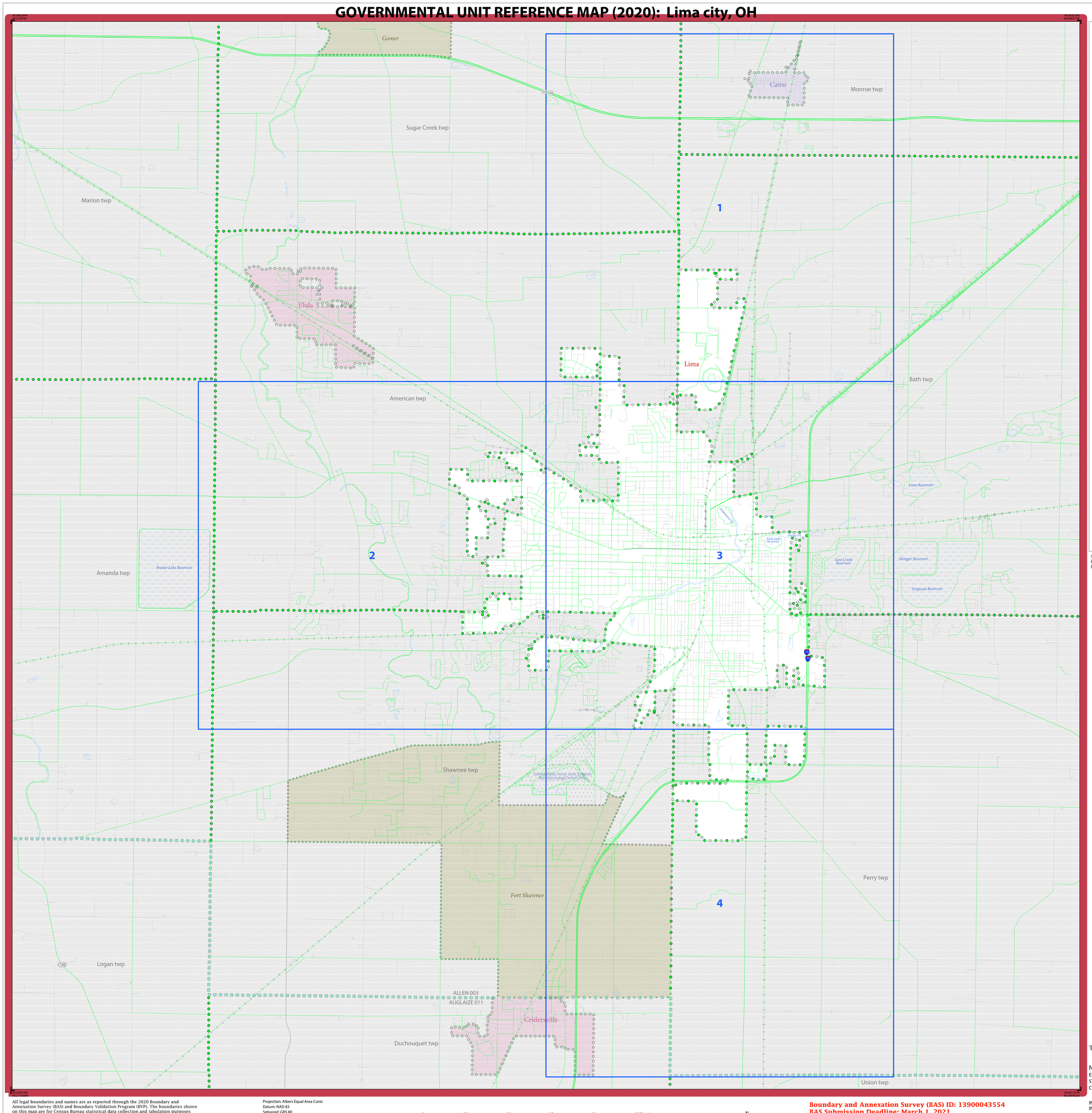

LEGEND

SYMBOL DESCRIPTION	SYMBOL	LABEL STYLE
Federal American Indian Reservation		L'ANSE RESERVATION (TA 1880)
Off-Reservation Trust Land		T1880
American Indian Tribal Subdivision		SHONTO (620)
Alaska Native Regional Corporation (ANRC)		NANA ANRC 52120
State (or statistically equivalent entity)		NEW YORK 36
County (or statistically equivalent entity)		ERIE 029
Minor Civil Division (MCD)[1]		Lee town 41460
Census County Division (CCD)[2]		Jemez CCD 91650
Consolidated City		MILFORD 47500
Incorporated Place - Subject Area		Rome 63418
Incorporated Place - Other Area[3]		Davis 18100
Census Designated Place (CDP)[2]		Cochiti 16560

DESCRIPTION	SYMBOL	DESCRIPTION	SYMBOL
Interstate	5	Water Body	Pleasant Lake
U.S. Highway	2	Swamp or Marsh	Okefenokee Swamp
State Highway	4	Glacier	Bering Glacier
Other Road	Marsh Ln	Airport, Airfield, or Helicopter Landing Pad	Oxnard Airport
Cul-de-sac		College or University	Coll/Univ
Circle		Military	Fort Belvoir
Geographic Offset or Corridor		Prison or Juvenile Detention Center	P/JDC
4WD Trail, Stairway, Alley, Walkway, or Ferry		Cemetery	Powell Cmtry
Railroad	Southern RR	Golf Course	Pinehurst Glfcrs
Pipeline or Power Line		National Park or Forest	Yosemite NP
Ridge or Fence		Other Park	St Francis Park
Property Line or Nonvisible Boundary		Outside Subject Area	
Perennial Stream	Tumbling Cr	Inset Area	A1
Intermittent Stream	Piney Cr		
Mountain Peak or Hill	Mt. Baker		

Where state, county, and/or MCD/CCD boundaries coincide, the map shows the boundary symbol for only the highest-ranking of these boundaries. Where American Indian reservation and American Indian tribal subdivision boundaries coincide, the map shows only the American Indian reservation boundaries.

Entity names are followed by either their FIPS code or census code; parentheses indicate a census code.

1 'MCD*' indicates a false MCD. These are for Census Bureau use only.
2 The CCD and CDP boundaries represent statistical entities only and are not updated through the BAS.
3 Incorporated place name color corresponds to the incorporated place fill color.

Due to space limitations, some road names, along with other feature and geography names on the map, may not be shown.

The Census Bureau stores primary and alternate road names, but only primary road names are used to label the roads on these maps.

Note: This index map sheet provides the map sheet configuration in relation to the subject entity. Due to scale limitations, map content may be simplified. Refer to parent and/or inset map sheets for detailed map content.

Total Sheets: 5 (Index 1; Parent 4; Inset 0)

NAME: Lima city (43554)
ENTITY TYPE: Incorporated Place
ST: Ohio (39)
CO: Allen (003)

INDEX OR PARENT SHEET #: 000
INSET SHEET #: 000000

2020 INCORPORATED PLACE REF MAP (INDEX)

5330139000435540000000000

All legal boundaries and names are as reported through the 2020 Boundary and Annexation Survey (BAS) and Boundary Validation Program (BVP). The boundaries shown on this map are for Census Bureau statistical data collection and tabulation purposes only; their depiction and designation for statistical purposes does not constitute a determination of jurisdictional authority or rights of ownership or entitlement.

Data Source: U.S. Census Bureau's MAF/TIGER database (TAB20), November 2020
Created by Geography Division: December 12, 2020

U.S. DEPARTMENT OF COMMERCE U.S. Census Bureau

Projection: Albers Equal Area Conic
Datum: NAD 83
Spheroid: GRS 80
1st Standard Parallel: 39 03 25
2nd Standard Parallel: 41 40 23
Central Meridian: -82 40 11
Latitude of Projection's Origin: 38 24 11
False Easting: 0
False Northing: 0

0 0.9 1.8 2.7 3.6 4.5 Kilometers
0 0.6 1.2 1.8 2.4 3 Miles
The plotted map scale is 1:30,705

N W E S

Boundary and Annexation Survey (BAS) ID: 13900043554
BAS Submission Deadline: March 1, 2021

PDF versions of the BAS maps are available at:
www.census.gov/programs-surveys/bas/geographies.html

For more information, or to request additional maps, please email geo.bas@census.gov, call 1-800-972-5651, or visit www.census.gov/programs-surveys/bas.html.

GOVERNMENTAL UNIT REFERENCE MAP (2020): Lima city, OH

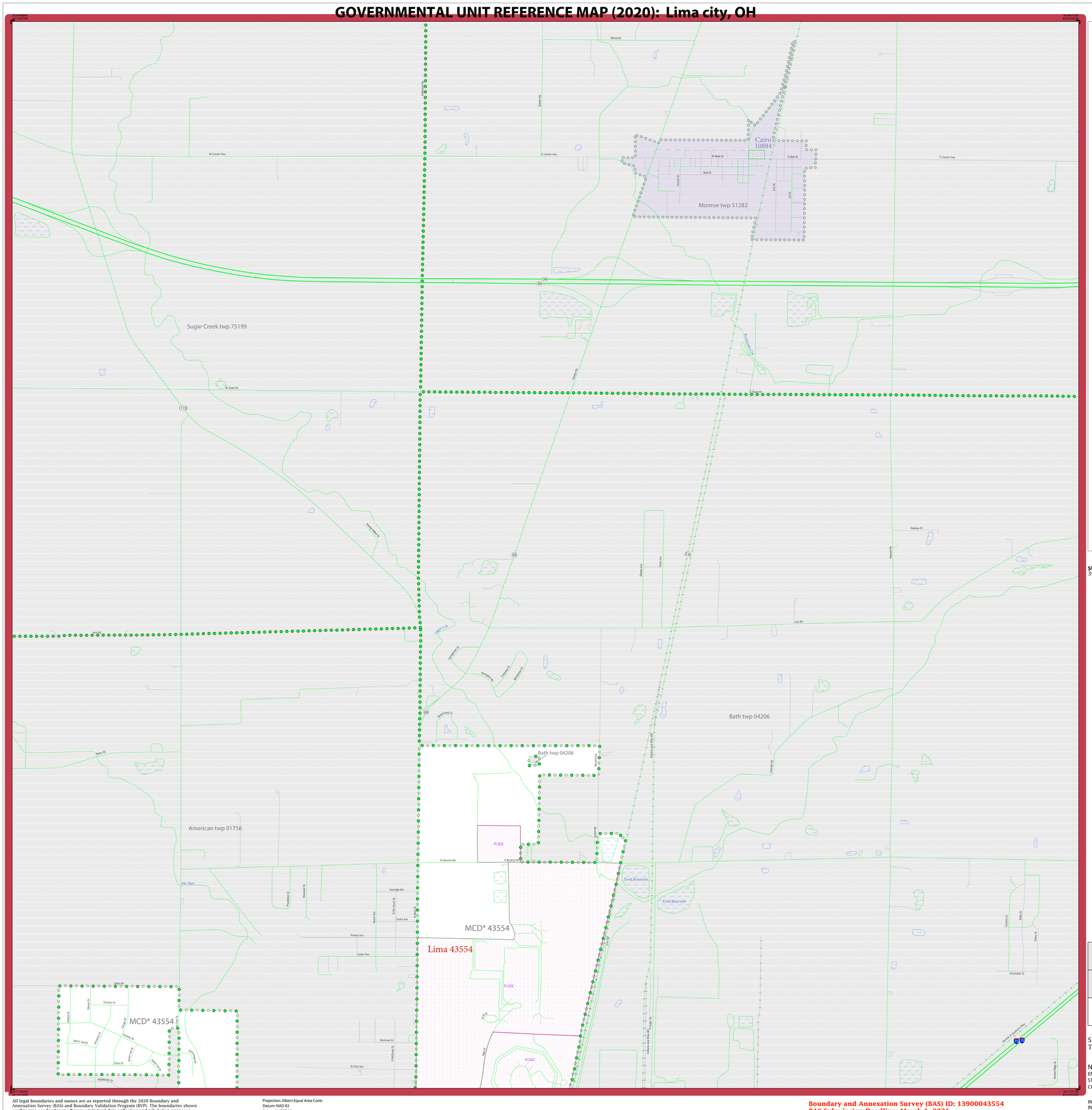

LEGEND

SYMBOL DESCRIPTION	SYMBOL	LABEL STYLE
Federal American Indian Reservation		L'ANSE RESERVATION (TA 1880)
Off-Reservation Trust Land		T1880
American Indian Tribal Subdivision		SHONTO (620)
Alaska Native Regional Corporation (ANRC)		*NANA ANRC 52120*
State (or statistically equivalent entity)		NEW YORK 36
County (or statistically equivalent entity)		ERIE 029
Minor Civil Division (MCD)[1]		Lee town 41460
Census County Division (CCD)[2]		*Jemez CCD 91650*
Consolidated City		MILFORD 47500
Incorporated Place - Subject Area		Rome 63418
Incorporated Place - Other Area[3]		Davis 18100
Census Designated Place (CDP)[2]		*Cochiti 16560*

DESCRIPTION	SYMBOL	DESCRIPTION	SYMBOL
Interstate	10	Water Body	Pleasant Lake
U.S. Highway	2	Swamp or Marsh	Okefenokee Swamp
State Highway	4	Glacier	Boring Glacier
Other Road	Marsh Ln	Airport, Airfield, or Helicopter Landing Pad	Oxnard Airport
Cul-de-sac		College or University	Coll/Univ
Circle		Military	Fort Belvoir
Geographic Offset or Corridor		Prison or Juvenile Detention Center	P/JDC
4WD Trail, Stairway, Alley, Walkway, or Ferry		Cemetery	Powell Cmtry
Railroad	Southern RR	Golf Course	Pinehurst Glfcrs
Pipeline or Power Line		National Park or Forest	Yosemite NP
Ridge or Fence		Other Park	St Francis Park
Property Line or Nonvisible Boundary		Outside Subject Area	
Perennial Stream	Tumbling Cr	Inset Area	A1
Intermittent Stream	Piney Cr		
Mountain Peak or Hill	Mt. Baker		

Where state, county, and/or MCD/CCD boundaries coincide, the map shows the boundary symbol for only the highest-ranking of these boundaries. Where American Indian reservation and American Indian tribal subdivision boundaries coincide, the map shows only the American Indian reservation boundaries.

Entity names are followed by either their FIPS code or census code; parentheses indicate a census code.

1 'MCD*' indicates a false MCD. These are for Census Bureau use only.

2 The CCD and CDP boundaries represent statistical entities only and are not updated through the BAS.

3 Incorporated place name color corresponds to the incorporated place fill color.

Due to space limitations, some road names, along with other feature and geography names on the map, may not be shown.

The Census Bureau stores primary and alternate road names, but only primary road names are used to label the roads on these maps.

SUBJECT AREA COUNTIES ON MAP SHEET
39003 Allen

Key to Adjacent Sheets

	1	
2	3	

Sheet Location within Entity

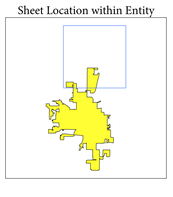

Sheet 1 of 4 PARENT sheets
Total Sheets: 5 (Index 1; Parent 4; Inset 0)

NAME: Lima city (43554)
ENTITY TYPE: Incorporated Place
ST: Ohio (39)
CO: Allen (003)

INDEX OR PARENT SHEET #: 001
INSET SHEET #: 000000

2020 INCORPORATED PLACE REF MAP (PARENT)

5330139000435540010000 00

All legal boundaries and names are as reported through the 2020 Boundary and Annexation Survey (BAS) and Boundary Validation Program (BVP). The boundaries shown on this map are for Census Bureau statistical data collection and tabulation purposes only; their depiction and designation for statistical purposes does not constitute a determination of jurisdictional authority or rights of ownership or entitlement.

Data Source: U.S. Census Bureau's MAF/TIGER database (TAB20), November 2020
Created by Geography Division: December 12, 2020

U.S. DEPARTMENT OF COMMERCE U.S. Census Bureau

Projection: Albers Equal Area Conic
Datum: NAD 83
Spheroid: GRS 80
1st Standard Parallel: 39 03 25
2nd Standard Parallel: 41 40 23
Central Meridian: -82 40 11
Latitude of Projection's Origin: 38 24 11
False Easting: 0
False Northing: 0

0 0.3 0.6 0.9 1.2 1.5 Kilometers
0 0.2 0.4 0.6 0.8 1 Miles
The plotted map scale is 1:10,000

N W E S

Boundary and Annexation Survey (BAS) ID: 13900043554
BAS Submission Deadline: March 1, 2021

PDF versions of the BAS maps are available at:
www.census.gov/programs-surveys/bas/geographies.html

For more information, or to request additional maps, please email geo.bas@census.gov, call 1-800-972-5651, or visit www.census.gov/programs-surveys/bas.html.

GOVERNMENTAL UNIT REFERENCE MAP (2020): Lima city, OH

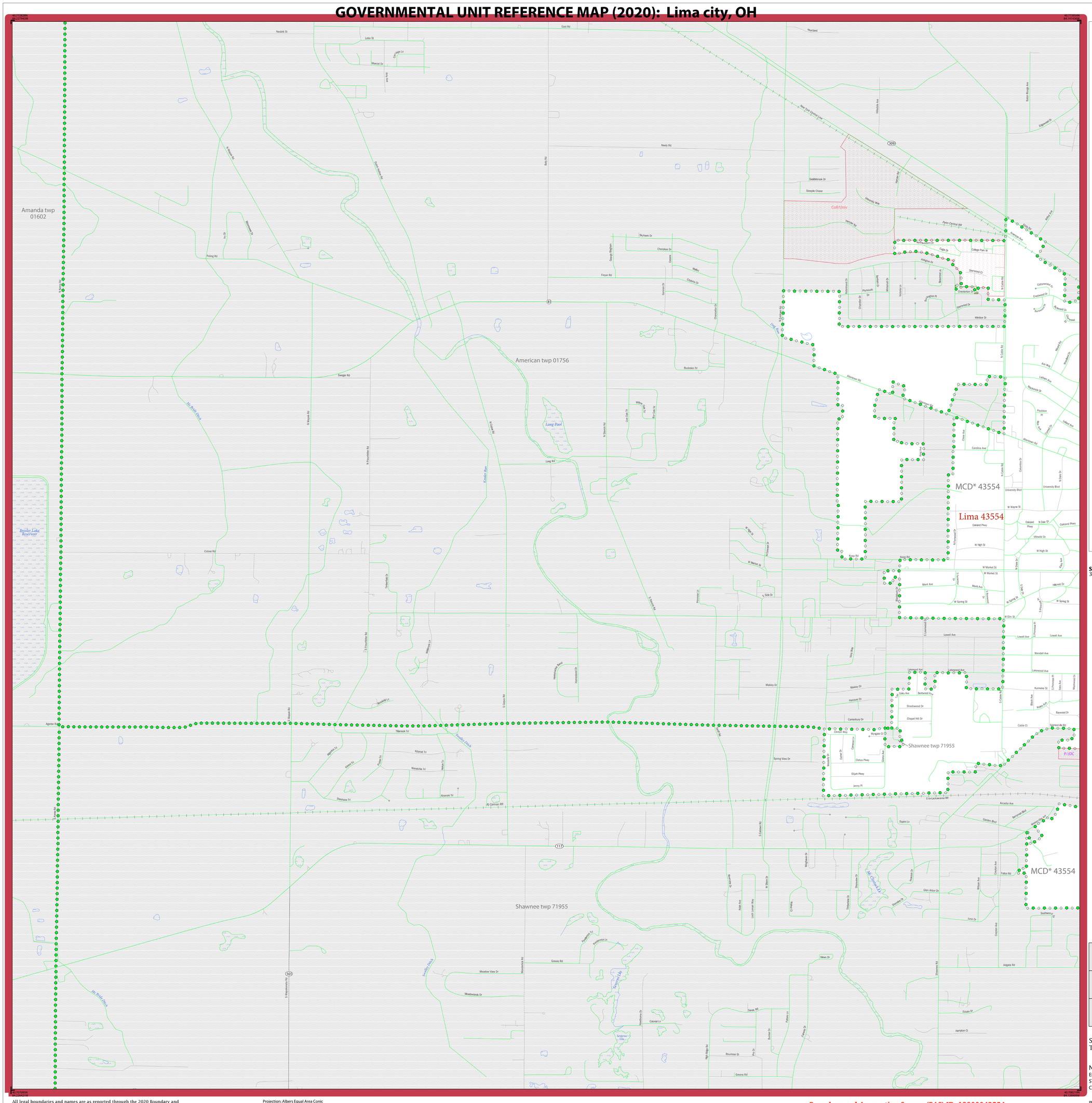
Amanda twp
01602
American twp 01756
MCD* 43554
Lima 43554
Shawnee twp 71955
MCD* 43554
Shawnee twp 71955
Coll/Univ
P/JDC
Lang Pond
Bressler Lake Reservoir
Sugar Creek
Sugar Creek
Sugar Creek
Mt Rose Pond
Mt Rose Pond
Mt Rose Pond
Mt Phillips Lk
Sycamore Lk
Sycamore Lk
Kewter Run
Kewter Run
Kewter Run
Nestbitt St
Lobo St
Mercier Dr
East Rd
Neely Rd
Bible Rd
Freyer Rd
Swegler Rd
Long Rd
Colmer Rd
Agerter Rd
Pelling Rd
N Wayne Rd
N Fountain Rd
S Fountain Rd
Fitzwilliam Rd
Fitzwilliam Dr
Wimmer Dr
Cherokee Dr
Skyhawk Dr
Mallo
Chalana Dr
Buckskin Trl
Willow
Lee Oak Rd
Bur Oak Rd
N Dewalt Rd
S Dewalt Rd
Hedge Bridge
Gordon
Gordon Dr
Chelsea Dr
Kenton Station Rd
Saddlebrook Dr
Steeple Chase
University Way
Harvey Rd
Hillsdale Ave
Ridge Ave
Edgewood Dr
New York Central Line
Pennsylvania RR
Pittsburgh Ch
Erie-Lackawanna RR
Norfolk Southern RR
Southern RR
Allentown Rd
Allentown Blvd
Kingston Rd
Kingston Pl
Arlington Dr
Eagle Dr
College Park Dr
Sherwood Ct
Chesterton Dr
Windsor Dr
Hampshire Dr
Rutledge Dr
Plymouth Dr
Chelsea Pl
Rutledge Pl
Wellington Pl
Bedford Dr
Wellington Dr
Cottonwood Dr
Crestwood Dr
Rutledge Dr
Bunker Dr
Glenwood Dr
N Cable Rd
S Cable Rd
Cable Ct
Cable Ave
Mulberry Dr
Ann Way
Lehman Ave
Mackenzie Dr
Poulston Pl
Leland Ave
Clear Ave
Carolina Ave
King Ave
Columbia Dr
N Vine Dr
University Blvd
W Wayne St
Oakland Pkwy
N Dale Dr
Millfield Dr
W High St
N Elizabeth St
N Cole St
W Market St
Koop Rd
Mont Ave
W Spring St
W Elm St
S Elizabeth St
S Pearl St
S Pennsylvania Pl
Lowell Ave
Wendell Ave
Lakewood Ave
Kunneke St
Blade Ave
Wales Ave
Baywood Dr
Sycamore Blvd
Cable Ct
Shadowood Dr
Chapel Hill Dr
Canterbury Dr
Clinton Way
Wyngate Ct
Hanover Dr
Makley Dr
Spring View Dr
Elijah Pkwy
Jenny Pl
Cletus Pkwy
Cedar Ave
Cedar Pl
Cedar Dr
Cemetery Ln
Westside Pl
Vera Way
Arcadia Ave
Bresnahan Blvd
Gaston Blvd
Squire Ln
Fulton Rd
Glen Arbor Dr
Shawnee Dr
Trimble Dr
Rhodes Dr
Ridgewood Dr
Wilson Ave
Chapel Ave
Southbury Rd
June Dr
Adgate Rd
Estate Dr
Hampton Ct
Mews Dr
Sandy Hill
Pebble Ln
Pine Dr
Rountree St
Greens Rd
Shawnee Rd
Nutt Hollow Rd
Meadowbrook Rd
Meadow View Dr
Meadowlands Dr
Greves Rd
Southern Ln
Brookstone Ln
Colonial Ln
Hawthorne Dr
Wilkins Ln
Lock Lawn Way
Adale Ave
W Elm Dr
Wilkins Ct
Bluffview Ct
S Elizabeth Rd
S Cole Rd
S Westminster Rd
S Fountain Rd
Agerter Rd
Tiamoni Trl
Kitanai Trl
Winatona Trl
Abanaki Trl
Shenoha Trl
Kaua Trl
Kaiser Trl
Wapiti Trl
Bonaldi Ln
Tiffanie Ln
Hickory Ln
Hemmelgarn Dr
Hemmelgarn Rd
Hemmelgarn Ln
Fitzwilliam Dr
Fitzwilliam Ln
Wimmer Dr
Cherokee Dr
Skyhawk Dr
Mallo
Chalana Dr
Buckskin Trl
Willow
Lee Oak Rd
Bur Oak Rd
N Dewalt Rd
S Dewalt Rd
Hedge Bridge
Gordon
Gordon Dr
Chelsea Dr
Kenton Station Rd
Saddlebrook Dr
Steeple Chase
University Way
Harvey Rd
Hillsdale Ave
Ridge Ave
Edgewood Dr
New York Central Line
Pennsylvania RR
Pittsburgh Ch
Erie-Lackawanna RR
Norfolk Southern RR
Southern RR
Allentown Rd
Allentown Blvd
Kingston Rd
Kingston Pl
Arlington Dr
Eagle Dr
College Park Dr
Sherwood Ct
Chesterton Dr
Windsor Dr
Hampshire Dr
Rutledge Dr
Plymouth Dr
Chelsea Pl
Rutledge Pl
Wellington Pl
Bedford Dr
Wellington Dr
Cottonwood Dr
Crestwood Dr
Rutledge Dr
Bunker Dr
Glenwood Dr
N Cable Rd
S Cable Rd
Cable Ct
Cable Ave
Mulberry Dr
Ann Way
Lehman Ave
Mackenzie Dr
Poulston Pl
Leland Ave
Clear Ave
Carolina Ave
King Ave
Columbia Dr
N Vine Dr
University Blvd
W Wayne St
Oakland Pkwy
N Dale Dr
Millfield Dr
W High St
N Elizabeth St
N Cole St
W Market St
Koop Rd
Mont Ave
W Spring St
W Elm St
S Elizabeth St
S Pearl St
S Pennsylvania Pl
Lowell Ave
Wendell Ave
Lakewood Ave
Kunneke St
Blade Ave
Wales Ave
Baywood Dr
Sycamore Blvd
Cable Ct
Shadowood Dr
Chapel Hill Dr
Canterbury Dr
Clinton Way
Wyngate Ct
Hanover Dr
Makley Dr
Spring View Dr
Elijah Pkwy
Jenny Pl
Cletus Pkwy
Cedar Ave
Cedar Pl
Cedar Dr
Cemetery Ln
Westside Pl
Vera Way
Arcadia Ave
Bresnahan Blvd
Gaston Blvd
Squire Ln
Fulton Rd
Glen Arbor Dr
Shawnee Dr
Trimble Dr
Rhodes Dr
Ridgewood Dr
Wilson Ave
Chapel Ave
Southbury Rd
June Dr
Adgate Rd
Estate Dr
Hampton Ct
Mews Dr
Sandy Hill
Pebble Ln
Pine Dr
Rountree St
Greens Rd
Shawnee Rd
Nutt Hollow Rd
Meadowbrook Rd
Meadow View Dr
Meadowlands Dr
Greves Rd
Southern Ln
Brookstone Ln
Colonial Ln
Hawthorne Dr
Wilkins Ln
Lock Lawn Way
Adale Ave
W Elm Dr
Wilkins Ct
Bluffview Ct
S Elizabeth Rd
S Cole Rd
S Westminster Rd
S Fountain Rd
Agerter Rd
Tiamoni Trl
Kitanai Trl
Winatona Trl
Abanaki Trl
Shenoha Trl
Kaua Trl
Kaiser Trl
Wapiti Trl
Bonaldi Ln
Tiffanie Ln
Hickory Ln
Hemmelgarn Dr
Hemmelgarn Rd
Hemmelgarn Ln
Fitzwilliam Dr
Fitzwilliam Ln
Wimmer Dr
Pelling Rd
N Wayne Rd
N Fountain Rd
S Fountain Rd
Fitzwilliam Rd
Fitzwilliam Dr

GOVERNMENTAL UNIT REFERENCE MAP (2020): Lima city, OH

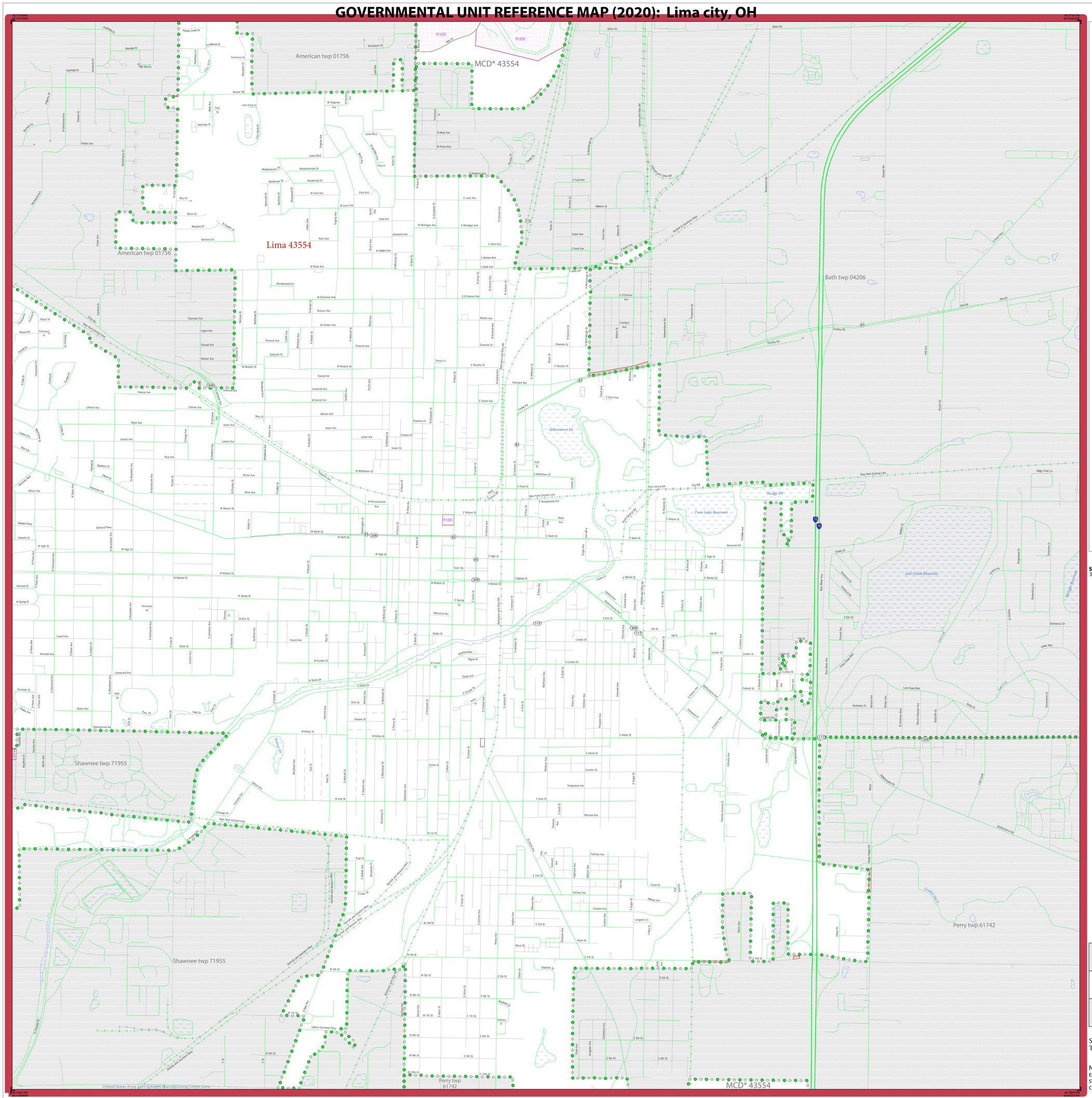

LEGEND

SYMBOL DESCRIPTION	SYMBOL	LABEL STYLE
Federal American Indian Reservation		L'ANSE RESERVATION (TA 1880)
Off-Reservation Trust Land		T1880
American Indian Tribal Subdivision		SHONTO (620)
Alaska Native Regional Corporation (ANRC)		*NANA ANRC 52120*
State (or statistically equivalent entity)		NEW YORK 36
County (or statistically equivalent entity)		ERIE 029
Minor Civil Division (MCD)[1]		Lee town 41460
Census County Division (CCD)[2]		*Jemez CCD 91650*
Consolidated City		MILFORD 47500
Incorporated Place - Subject Area		Rome 63418
Incorporated Place - Other Area[3]		Davis 18100
Census Designated Place (CDP)[2]		*Cochiti 16560*

DESCRIPTION	SYMBOL	DESCRIPTION	SYMBOL
Interstate	10	Water Body	Pleasant Lake
U.S. Highway	2	Swamp or Marsh	Okefenokee Swamp
State Highway	4	Glacier	Bering Glacier
Other Road	Marsh Ln	Airport, Airfield, or Helicopter Landing Pad	Oxnard Airport
Cul-de-sac		College or University	Coll/Univ
Circle		Military	Fort Belvoir
Geographic Offset or Corridor		Prison or Juvenile Detention Center	P/JDC
4WD Trail, Stairway, Alley, Walkway, or Ferry		Cemetery	Powell Cmtry
Railroad	Southern RR	Golf Course	Pinehurst Glfcrs
Pipeline or Power Line		National Park or Forest	Yosemite NP
Ridge or Fence		Other Park	St Francis Park
Property Line or Nonvisible Boundary		Outside Subject Area	
Perennial Stream	Tumbling Cr	Inset Area	A1
Intermittent Stream	Piney Cr		
Mountain Peak or Hill	Mt. Baker		

Where state, county, and/or MCD/CCD boundaries coincide, the map shows the boundary symbol for only the highest-ranking of these boundaries. Where American Indian reservation and American Indian tribal subdivision boundaries coincide, the map shows only the American Indian reservation boundaries.

Entity names are followed by either their FIPS code or census code; parentheses indicate a census code.

1 'MCD*' indicates a false MCD. These are for Census Bureau use only.
2 The CCD and CDP boundaries represent statistical entities only and are not updated through the BAS.
3 Incorporated place name color corresponds to the incorporated place fill color.

Due to space limitations, some road names, along with other feature and geography names on the map, may not be shown.

The Census Bureau stores primary and alternate road names, but only primary road names are used to label the roads on these maps.

SUBJECT AREA COUNTIES ON MAP SHEET
39003 Allen

Key to Adjacent Sheets

	1	
2	3	
	4	

Sheet Location within Entity

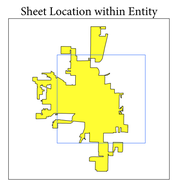

Sheet 3 of 4 PARENT sheets
Total Sheets: 5 (Index 1; Parent 4; Inset 0)

NAME: Lima city (43554)
ENTITY TYPE: Incorporated Place
ST: Ohio (39)
CO: Allen (003)

INDEX OR PARENT SHEET #: 003
INSET SHEET #: 000000

2020 INCORPORATED PLACE REF MAP (PARENT)

5330139000435540030000 0

All legal boundaries and names are as reported through the 2020 Boundary and Annexation Survey (BAS) and Boundary Validation Program (BVP). The boundaries shown on this map are for Census Bureau statistical data collection and tabulation purposes only; their depiction and designation for statistical purposes does not constitute a determination of jurisdictional authority or rights of ownership or entitlement.

Data Source: U.S. Census Bureau's MAF/TIGER database (TAB20), November 2020
Created by Geography Division: December 12, 2020

U.S. DEPARTMENT OF COMMERCE U.S. Census Bureau

Projection: Albers Equal Area Conic
Datum: NAD 83
Spheroid: GRS 80
1st Standard Parallel: 39 03 25
2nd Standard Parallel: 41 40 23
Central Meridian: -82 40 11
Latitude of Projection's Origin: 38 24 11
False Easting: 0
False Northing: 0

0 0.3 0.6 0.9 1.2 1.5 Kilometers
0 0.2 0.4 0.6 0.8 1 Miles
The plotted map scale is 1:10,000

N W E S

Boundary and Annexation Survey (BAS) ID: 13900043554
BAS Submission Deadline: March 1, 2021

PDF versions of the BAS maps are available at:
www.census.gov/programs-surveys/bas/geographies.html

For more information, or to request additional maps, please email geo.bas@census.gov, call 1-800-972-5651, or visit www.census.gov/programs-surveys/bas.html.

United States Census Bureau

GOVERNMENTAL UNIT REFERENCE MAP (2020): Lima city, OH

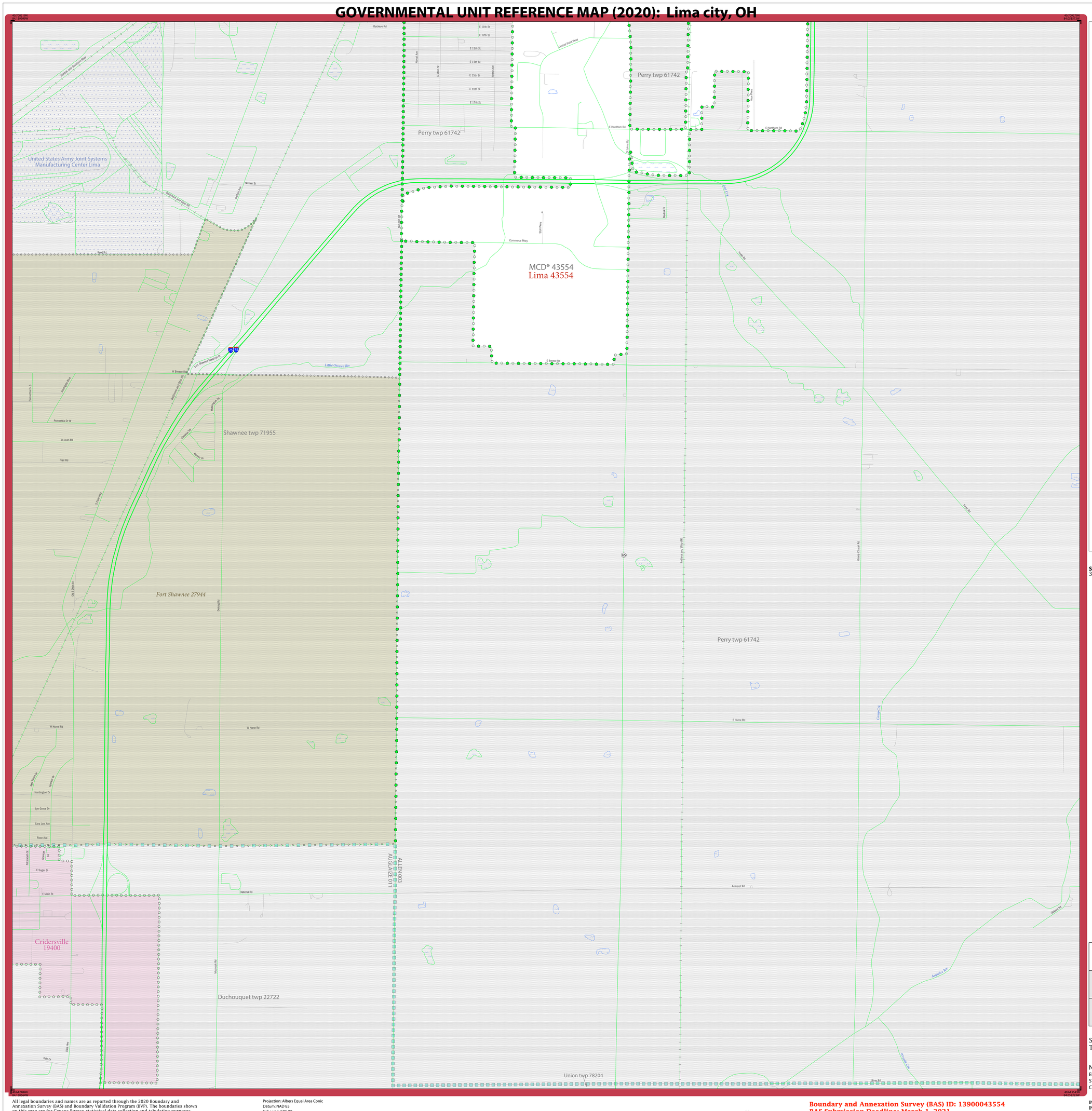

LEGEND

SYMBOL DESCRIPTION	SYMBOL	LABEL STYLE
Federal American Indian Reservation		L'ANSE RESERVATION (TA 1880)
Off-Reservation Trust Land		T1880
American Indian Tribal Subdivision		SHONTO (620)
Alaska Native Regional Corporation (ANRC)		*NANA ANRC 52120*
State (or statistically equivalent entity)		NEW YORK 36
County (or statistically equivalent entity)		ERIE 029
Minor Civil Division (MCD)[1]		Lee town 41460
Census County Division (CCD)[2]		*Jemez CCD 91650*
Consolidated City		MILFORD 47500
Incorporated Place - Subject Area		Rome 63418
Incorporated Place - Other Area[3]		Davis 18100
Census Designated Place (CDP)[2]		*Cochiti 16560*

DESCRIPTION	SYMBOL
Interstate	5
U.S. Highway	2
State Highway	4
Other Road	Marsh Ln
Cul-de-sac	
Circle	
Geographic Offset or Corridor	
4WD Trail, Stairway, Alley, Walkway, or Ferry	
Railroad	Southern RR
Pipeline or Power Line	
Ridge or Fence	
Property Line or Nonvisible Boundary	
Perennial Stream	*Tumbling Cr*
Intermittent Stream	*Piney Cr*
Mountain Peak or Hill	*Mt. Baker*

DESCRIPTION	SYMBOL
Water Body	*Pleasant Lake*
Swamp or Marsh	*Okefenokee Swamp*
Glacier	*Bering Glacier*
Airport, Airfield, or Helicopter Landing Pad	Oxnard Airport
College or University	Coll/Univ
Military	Fort Belvoir
Prison or Juvenile Detention Center	P/JDC
Cemetery	Powell Cmtry
Golf Course	Pinehurst GlfCrs
National Park or Forest	Yosemite NP
Other Park	St Francis Park
Outside Subject Area	
Inset Area	A1

Where state, county, and/or MCD/CCD boundaries coincide, the map shows the boundary symbol for only the highest-ranking of these boundaries. Where American Indian reservation and American Indian tribal subdivision boundaries coincide, the map shows only the American Indian reservation boundaries.

Entity names are followed by either their FIPS code or census code; parentheses indicate a census code.

1 'MCD*' indicates a false MCD. These are for Census Bureau use only.

2 The CCD and CDP boundaries represent statistical entities only and are not updated through the BAS.

3 Incorporated place name color corresponds to the incorporated place fill color.

Due to space limitations, some road names, along with other feature and geography names on the map, may not be shown.

The Census Bureau stores primary and alternate road names, but only primary road names are used to label the roads on these maps.

SUBJECT AREA COUNTIES ON MAP SHEET
39003 Allen

Key to Adjacent Sheets

2	3	
	4	

Sheet Location within Entity

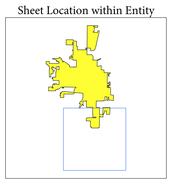

Sheet 4 of 4 PARENT sheets
Total Sheets: 5 (Index 1; Parent 4; Inset 0)

NAME: Lima city (43554)
ENTITY TYPE: Incorporated Place
ST: Ohio (39)
CO: Allen (003)

INDEX OR PARENT SHEET #: 004
INSET SHEET #: 000000

2020 INCORPORATED PLACE REF MAP (PARENT)

5330139000435540040000 00

All legal boundaries and names are as reported through the 2020 Boundary and Annexation Survey (BAS) and Boundary Validation Program (BVP). The boundaries shown on this map are for Census Bureau statistical data collection and tabulation purposes only; their depiction and designation for statistical purposes does not constitute a determination of jurisdictional authority or rights of ownership or entitlement.

Data Source: U.S. Census Bureau's MAF/TIGER database (TAB20), November 2020
Created by Geography Division: December 12, 2020

U.S. DEPARTMENT OF COMMERCE U.S. Census Bureau

Projection: Albers Equal Area Conic
Datum: NAD 83
Spheroid: GRS 80
1st Standard Parallel: 39 03 25
2nd Standard Parallel: 41 40 23
Central Meridian: -82 40 11
Latitude of Projection's Origin: 38 24 11
False Easting: 0
False Northing: 0

0 0.3 0.6 0.9 1.2 1.5 Kilometers
0 0.2 0.4 0.6 0.8 1 Miles
The plotted map scale is 1:10,000

N W E S

Boundary and Annexation Survey (BAS) ID: 13900043554
BAS Submission Deadline: March 1, 2021

PDF versions of the BAS maps are available at:
www.census.gov/programs-surveys/bas/geographies.html

For more information, or to request additional maps, please email geo.bas@census.gov, call 1-800-972-5651, or visit www.census.gov/programs-surveys/bas.html.

United States Census Bureau