GOVERNMENTAL UNIT REFERENCE MAP (2020): Athens township, OH

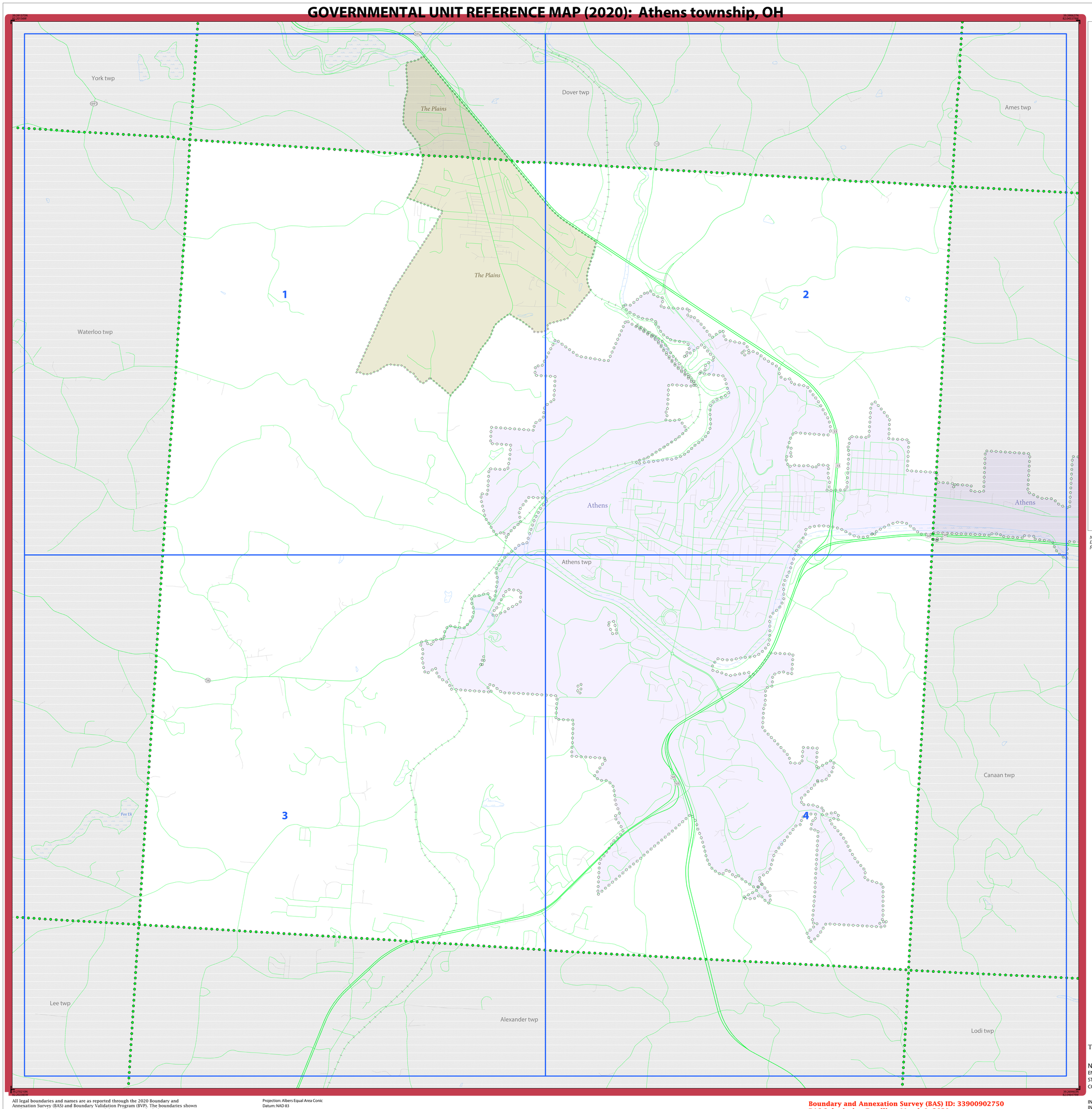

LEGEND

SYMBOL DESCRIPTION	SYMBOL	LABEL STYLE
Federal American Indian Reservation		L'ANSE RESERVATION (TA 1880)
Off-Reservation Trust Land		T1880
American Indian Tribal Subdivision		SHONTO (620)
Alaska Native Regional Corporation (ANRC)		NANA ANRC 52120
State (or statistically equivalent entity)		NEW YORK 36
County (or statistically equivalent entity)		ERIE 029
Minor Civil Division (MCD)[1]		Lee town 41460
Census County Division (CCD)[2]		Jemez CCD 91650
Consolidated City		MILFORD 47500
Incorporated Place[3]		Davis 18100
Census Designated Place (CDP)[2]		Cochiti 16560

DESCRIPTION	SYMBOL	DESCRIPTION	SYMBOL
Interstate	5	Water Body	Pleasant Lake
U.S. Highway	2	Swamp or Marsh	Okefenokee Swamp
State Highway	4	Glacier	Bering Glacier
Other Road	Marsh Ln	Airport, Airfield, or Helicopter Landing Pad	Dönärd Airport
Cul-de-sac		College or University	Coll/Univ
Circle		Military	Fort Belvoir
Geographic Offset or Corridor		Prison or Juvenile Detention Center	P/JDC
4WD Trail, Stairway, Alley, Walkway, or Ferry		Cemetery	Powell Cmtry
Railroad	Southern RR	Golf Course	Pinehurst GlfCrs
Pipeline or Power Line		National Park or Forest	Yosemite NP
Ridge or Fence		Other Park	St Francis Park
Property Line or Nonvisible Boundary		Outside Subject Area	
Perennial Stream	Tumbling Cr	Inset Area	A1
Intermittent Stream	Piney Cr		
Mountain Peak or Hill	Mt. Baker		

Where state, county, and/or MCD/CCD boundaries coincide, the map shows the boundary symbol for only the highest-ranking of these boundaries. Where American Indian reservation and American Indian tribal subdivision boundaries coincide, the map shows only the American Indian reservation boundaries.

Entity names are followed by either their FIPS code or census code; parentheses indicate a census code.

1 'MCD*' indicates a false MCD. These are for Census Bureau use only.

2 The CCD and CDP boundaries represent statistical entities only and are not updated through the BAS.

3 Incorporated place name color corresponds to the incorporated place fill color.

Due to space limitations, some road names, along with other feature and geography names on the map, may not be shown.

The Census Bureau stores primary and alternate road names, but only primary road names are used to label the roads on these maps.

Note: This index map sheet provides the map sheet configuration in relation to the subject entity. Due to scale limitations, map content may be simplified. Refer to parent and/or inset map sheets for detailed map content.

All legal boundaries and names are as reported through the 2020 Boundary and Annexation Survey (BAS) and Boundary Validation Program (BVP). The boundaries shown on this map are for Census Bureau statistical data collection and tabulation purposes only; their depiction and designation for statistical purposes does not constitute a determination of jurisdictional authority or rights of ownership or entitlement.

Data Source: U.S. Census Bureau's MAF/TIGER database (TAB20), November 2020
Created by Geography Division: December 11, 2020

U.S. DEPARTMENT OF COMMERCE U.S. Census Bureau

Projection: Albers Equal Area Conic
Datum: NAD 83
Spheroid: GRS 80
1st Standard Parallel: 39 03 25
2nd Standard Parallel: 41 40 23
Central Meridian: -82 40 11
Latitude of Projection's Origin: 38 24 11
False Easting: 0
False Northing: 0

0 0.5 1 1.5 2 2.5 Kilometers
0 0.3 0.6 0.9 1.2 1.5 Miles
The plotted map scale is 1:18,423

N W E S

Boundary and Annexation Survey (BAS) ID: 33900902750
BAS Submission Deadline: March 1, 2021

PDF versions of the BAS maps are available at: www.census.gov/programs-surveys/bas/geographies.html

For more information, or to request additional maps, please email geo.bas@census.gov, call 1-800-972-5651, or visit www.census.gov/programs-surveys/bas.html.

Total Sheets: 5 (Index 1; Parent 4; Inset 0)

NAME: Athens township (02750)
ENTITY TYPE: Minor Civil Division
ST: Ohio (39)
CO: Athens (009)

INDEX OR PARENT SHEET #: 000
INSET SHEET #: 000000

2020 MCD REF MAP (INDEX)

5370339009027500000000

United States Census Bureau

GOVERNMENTAL UNIT REFERENCE MAP (2020): Athens township, OH

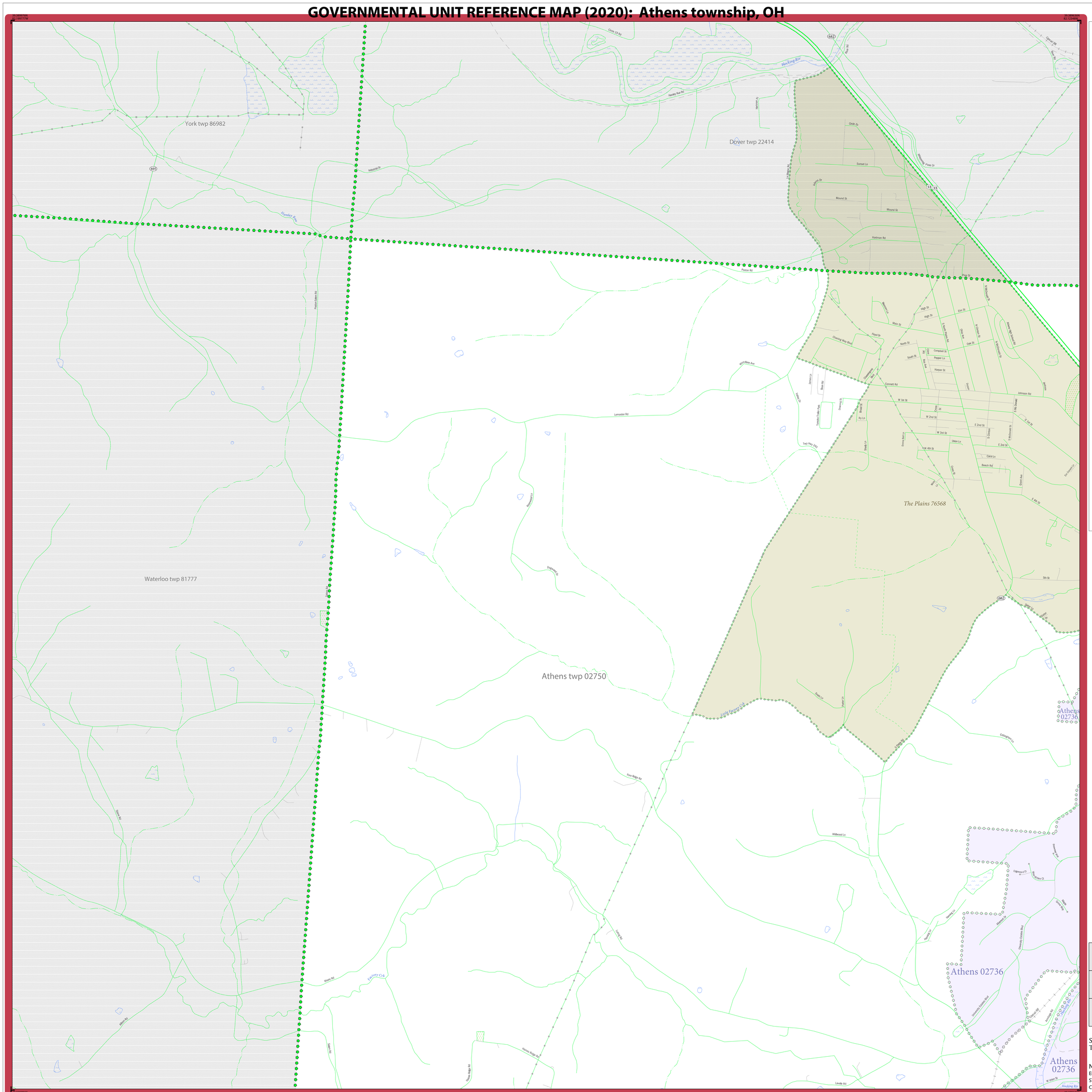
York twp 86982
Dover twp 22414
Waterloo twp 81777
Athens twp 02750
The Plains 76568
Athens 02736
Hocking Riv
Federer Riv
Lake Fergus Crk
Factory Crk
Circle Dr
Sunset Ln
Mound St
Hartman Rd
Pinson Rd
Industrial Dr
Hanley Hall Rd
Lemaster Rd
Two Hay Jct
Connett Rd
W 1st St
W 2nd St
W 3rd St
W 4th St
E 2nd St
E 3rd St
Johnson Rd
Main St
North St
South St
Campbell St
Pepper Ln
Harper St
Chauncey Way Blvd
Floyd Dr
Wolfe Ln
Beech Ln
Ary Ln
Uken Ln
Carol Ln
Beech Rd
Green Ave
Oak St
Oak Ave
High St
Elm St
N Court St
S Court St
N Mitchell St
S Mitchell St
Stimson
Grove St
Grove Ln
Twenty Twenty Park
Stewart Ln
Bear Rd
Jones Ln
Wolfe Ln
Dupont Ln
Wilderness Ln
Vista Ridge Rd
Wildwood Ln
Lovejoy Rd
Stone Ridge Rd
Lovejoy Rd
Edgewood Ct
Wolfe Ln
Hanley Ln
Stuart Ln
Marion Ln
University Estates Blvd
Stewart Rd
Rhoades Rd
Miller Rd
Pleasant Rd
Pleasant Ln
Extension Ln
Pinson Rd
Pinson Glen Rd
Rhoades Rd
Miller Rd
Stone Rd
Stone Ridge Rd
Stone Ridge Rd
Lovejoy Rd
Lovejoy Rd
Hocking Riv
W Union St
E 4th St
5th St
Grove St
Grove Ave
Stimson Ave
Johnson Rd
S Mitchell St
S Court St
Oak St
Circle Dr
Sunset Ln
Mound St
Hartman Rd
Industrial Dr
Hanley Hall Rd
Lemaster Rd

GOVERNMENTAL UNIT REFERENCE MAP (2020): Athens township, OH

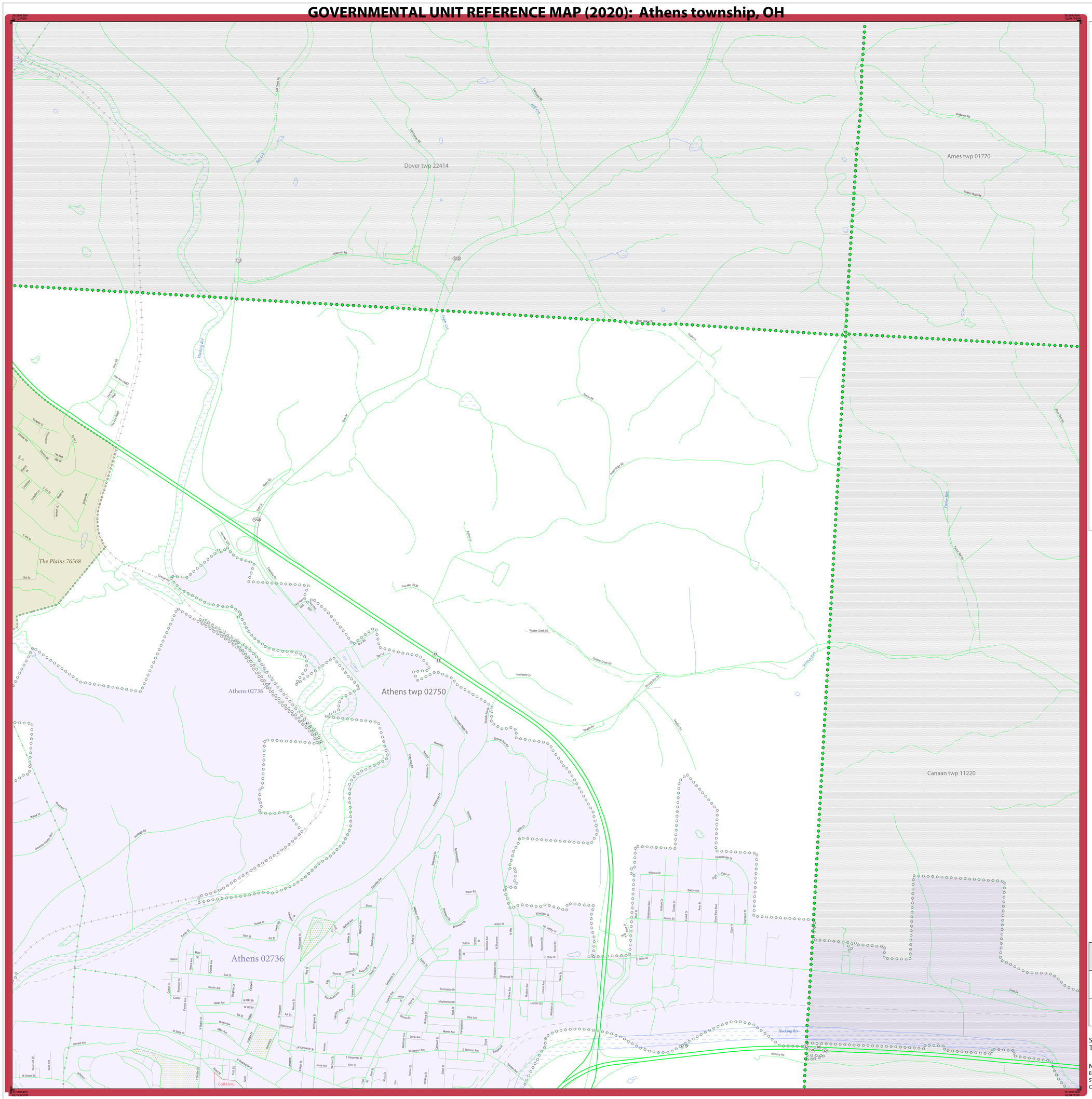

LEGEND

SYMBOL DESCRIPTION	SYMBOL	LABEL STYLE
Federal American Indian Reservation		L'ANSE RESERVATION (TA 1880)
Off-Reservation Trust Land		T1880
American Indian Tribal Subdivision		SHONTO (620)
Alaska Native Regional Corporation (ANRC)		*NANA ANRC 52120*
State (or statistically equivalent entity)		NEW YORK 36
County (or statistically equivalent entity)		ERIE 029
Minor Civil Division (MCD)[1]		Lee town 41460
Census County Division (CCD)[2]		*Jemez CCD 91650*
Consolidated City		MILFORD 47500
Incorporated Place[3]		Davis 18100
Census Designated Place (CDP)[2]		*Cochiti 16560*

DESCRIPTION	SYMBOL
Interstate	5
U.S. Highway	2
State Highway	4
Other Road	Marsh Ln
Cul-de-sac	
Circle	
Geographic Offset or Corridor	
4WD Trail, Stairway, Alley, Walkway, or Ferry	
Railroad	Southern RR
Pipeline or Power Line	
Ridge or Fence	
Property Line or Nonvisible Boundary	
Perennial Stream	*Tumbling Cr*
Intermittent Stream	*Piney Cr*
Mountain Peak or Hill	*Mt. Baker*

DESCRIPTION	SYMBOL
Water Body	*Pleasant Lake*
Swamp or Marsh	*Okefenokee Swamp*
Glacier	*Bering Glacier*
Airport, Airfield, or Helicopter Landing Pad	*Donald Airport*
College or University	Coll/Univ
Military	Fort Belvoir
Prison or Juvenile Detention Center	P/JDC
Cemetery	Powell Cmtry
Golf Course	Pinehurst GlfCrs
National Park or Forest	Yosemite NP
Other Park	St Francis Park
Outside Subject Area	
Inset Area	A1

Where state, county, and/or MCD/CCD boundaries coincide, the map shows the boundary symbol for only the highest-ranking of these boundaries. Where American Indian reservation and American Indian tribal subdivision boundaries coincide, the map shows only the American Indian reservation boundaries.

Entity names are followed by either their FIPS code or census code; parentheses indicate a census code.

1 'MCD*' indicates a false MCD. These are for Census Bureau use only.

2 The CCD and CDP boundaries represent statistical entities only and are not updated through the BAS.

3 Incorporated place name color corresponds to the incorporated place fill color.

Due to space limitations, some road names, along with other feature and geography names on the map, may not be shown.

The Census Bureau stores primary and alternate road names, but only primary road names are used to label the roads on these maps.

Key to Adjacent Sheets

1	2	
3	4	

Sheet Location within Entity

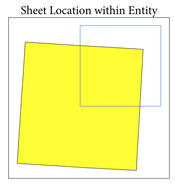

Sheet 2 of 4 PARENT sheets
Total Sheets: 5 (Index 1; Parent 4; Inset 0)

NAME: Athens township (02750)
ENTITY TYPE: Minor Civil Division
ST: Ohio (39)
CO: Athens (009)

INDEX OR PARENT SHEET #: 002
INSET SHEET #: 000000

2020 MCD REF MAP (PARENT)

5370339009027500020000 00

All legal boundaries and names are as reported through the 2020 Boundary and Annexation Survey (BAS) and Boundary Validation Program (BVP). The boundaries shown on this map are for Census Bureau statistical data collection and tabulation purposes only; their depiction and designation for statistical purposes does not constitute a determination of jurisdictional authority or rights of ownership or entitlement.

Data Source: U.S. Census Bureau's MAF/TIGER database (TAB20), November 2020
Created by Geography Division: December 11, 2020

U.S. DEPARTMENT OF COMMERCE U.S. Census Bureau

Projection: Albers Equal Area Conic
Datum: NAD 83
Spheroid: GRS 80
1st Standard Parallel: 39 03 25
2nd Standard Parallel: 41 40 23
Central Meridian: -82 40 11
Latitude of Projection's Origin: 38 24 11
False Easting: 0
False Northing: 0

0 0.2 0.4 0.6 0.8 1 Kilometers
0 0.1 0.2 0.3 0.4 0.5 Miles
The plotted map scale is 1:9,000

N W E S

Boundary and Annexation Survey (BAS) ID: 33900902750
BAS Submission Deadline: March 1, 2021

PDF versions of the BAS maps are available at:
www.census.gov/programs-surveys/bas/geographies.html

For more information, or to request additional maps, please email geo.bas@census.gov, call 1-800-972-5651, or visit www.census.gov/programs-surveys/bas.html.

United States Census Bureau

GOVERNMENTAL UNIT REFERENCE MAP (2020): Athens township, OH

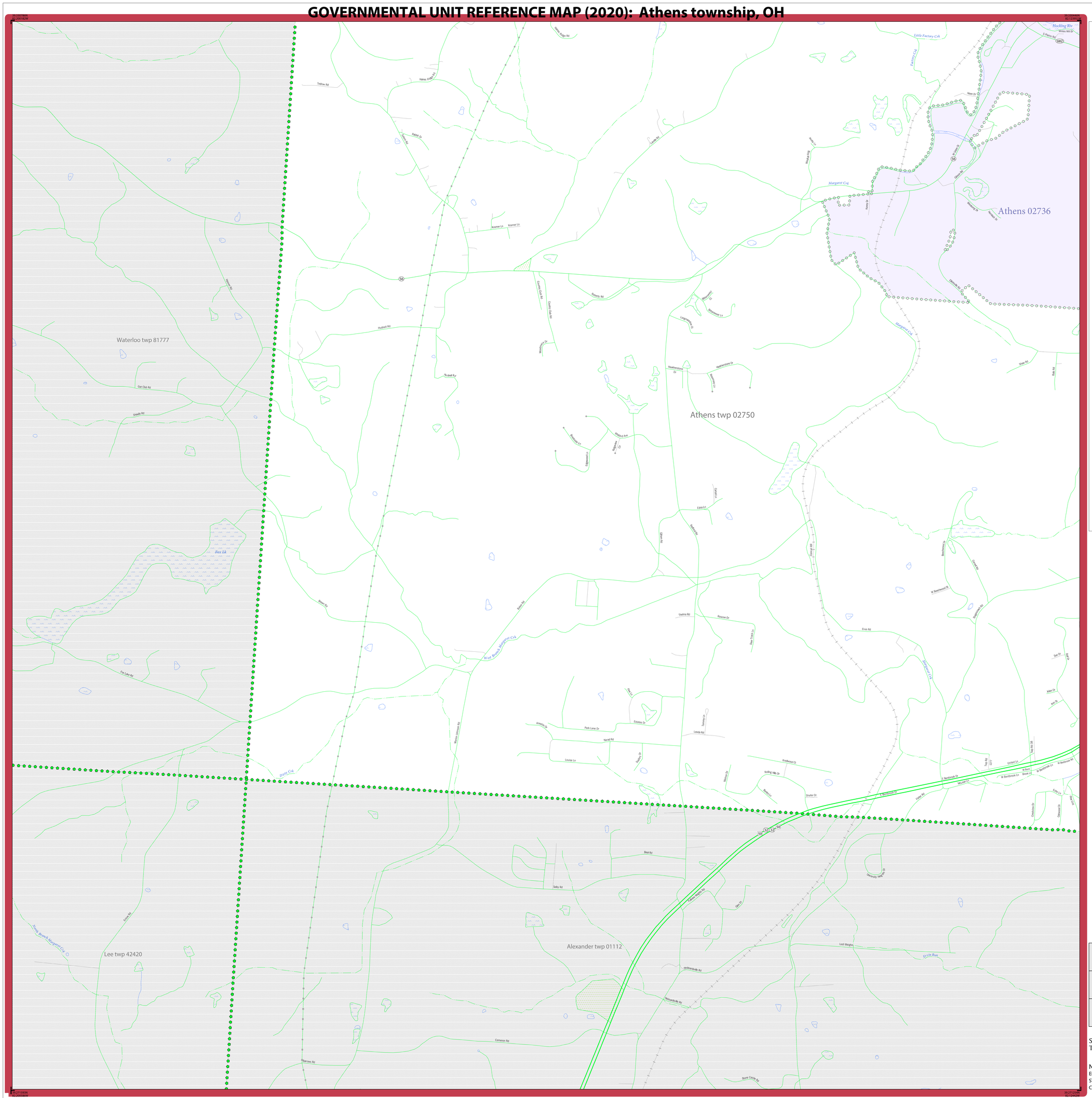
Athens 02736
Athens twp 02750
Waterloo twp 81777
Alexander twp 01112
Lee twp 42420
Hocking Riv
Little Factory Cyk
Factory Cyk
Margaret Cyk
Fox Lk
West Branch Margaret Cyk
Dairy Cyk
Rocky Branch Margaret Cyk
Riley Riv
Hebron Rd
Hudson Rd
Gat Oak Rd
Shadle Rd
Fox Lake Rd
Bowen Rd
Baker Rd
Mates Johnson Rd
Kramer Ln
Country Club Rd
Roberts Rd
Glover Rd
Shaw Rd
Bible Rd
Heathersone Dr
Longwood Dr
Edgewood Ln
Ridge Ave
Carol Ln
Ezra Ln
Bentwood Dr
W Bentwood Dr
Ervin Rd
Roscoe Dr
Thelma Rd
Park Lane Dr
Estates Dr
Nuriel Rd
Louise Ln
Leoda Rd
Knollwood Ct
Rolling Hills Dr
Shafer Dr
Mill St
Miller Dr
Sue Dr
Bell St
Vail Rd SR
United Ln
W Bent
W Bentbrook Ln
W Bentbrook Rd
E Bentbrook Dr
McLean Ln
E Bentbrook Ln
Hyde Rd
Eastview Dr
Oakwood Dr
Lynn Ln
Pine Dr
Beal Rd
Selby Rd
Mates Hebron Rd
Ohio Dr
Lodi Heights
Elm Riv
Hebronville Rd
Cameron Rd
Harrows Rd
Stone Creek Rd
Tindrow Rd
Haines Bridge Rd
Kates Dr
Lewis Rd
Hocking Rd
Hoover Dr
Hoover Rd
Glover Rd
Kenny Dr
Hickory Dr
Hawthorne Dr
Cedar Ln
Bowersville Rd
Creamer Rd
Tracy Rd
Tracy Rd SR
Tracy Rd
Tracy Rd SR
Tracy Rd
Tracy Rd SR

GOVERNMENTAL UNIT REFERENCE MAP (2020): Athens township, OH

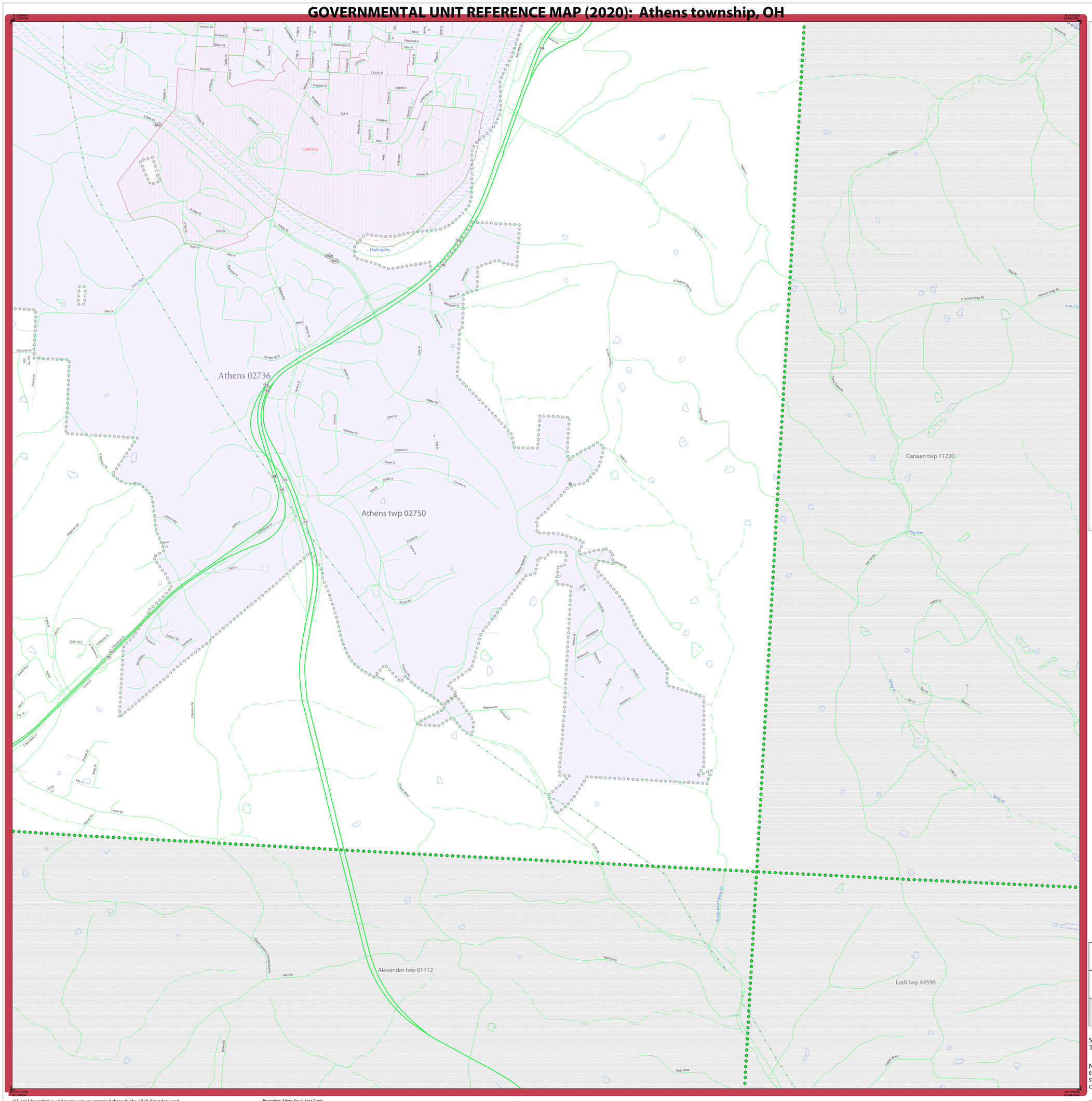
Athens 02736
Athens twp 02750
Canaan twp 11220
Alexander twp 01112
Lodi twp 44590
Coll/Univ
Hocking Riv
Long Run
Scott Cr
Dairy Run
Tumbling Cr
Piney Cr
Mt. Baker
Southern RR
Marsh Ln
Scioto Riv
Mt Nebo Branch
Mt Nebo Branch Hocking Riv
Rocky Fork
Rocky Fork Cr
Rocky Fork Cr Hocking Riv
Rocky Fork Hocking Riv
Rocky Fork Hocking Riv
Rocky Fork