GOVERNMENTAL UNIT REFERENCE MAP (2020): Union township, OH

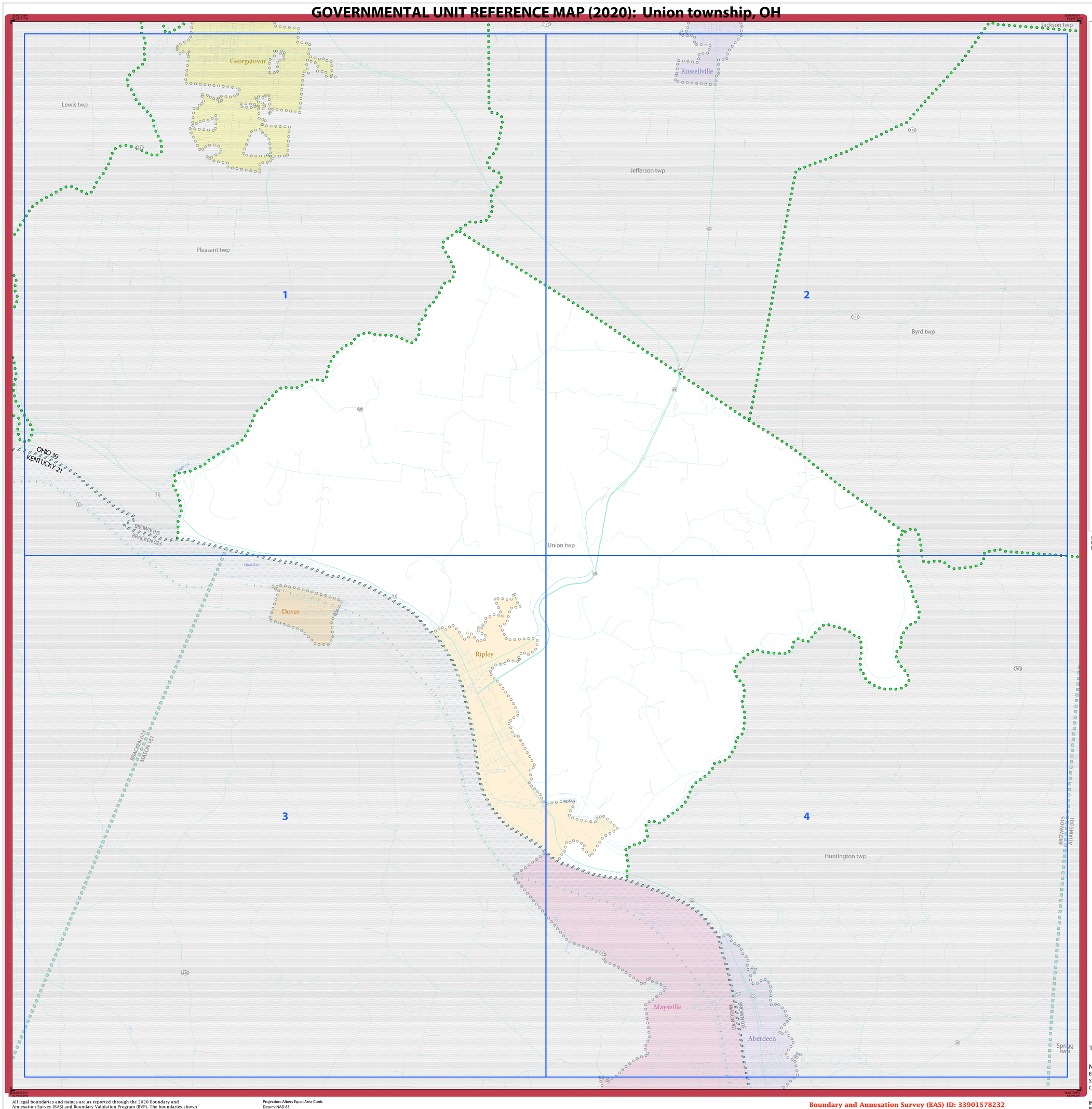

LEGEND

SYMBOL DESCRIPTION	SYMBOL	LABEL STYLE
Federal American Indian Reservation		L'ANSE RESERVATION (TA 1880)
Off-Reservation Trust Land		T1880
American Indian Tribal Subdivision		SHONTO (620)
Alaska Native Regional Corporation (ANRC)		*NANA ANRC 52120*
State (or statistically equivalent entity)		NEW YORK 36
County (or statistically equivalent entity)		ERIE 029
Minor Civil Division (MCD)[1]		Lee town 41460
Census County Division (CCD)[2]		*Jemez CCD 91650*
Consolidated City		MILFORD 47500
Incorporated Place[3]		Davis 18100
Census Designated Place (CDP)[2]		*Cochiti 16560*

DESCRIPTION	SYMBOL	DESCRIPTION	SYMBOL
Interstate	5	Water Body	*Pleasant Lake*
U.S. Highway	2	Swamp or Marsh	*Okefenokee Swamp*
State Highway	4	Glacier	*Bering Glacier*
Other Road	Marsh Ln	Airport, Airfield, or Helicopter Landing Pad	Donald Airport
Cul-de-sac		College or University	Coll/Univ
Circle		Military	Fort Belvoir
Geographic Offset or Corridor		Prison or Juvenile Detention Center	P/JDC
4WD Trail, Stairway, Alley, Walkway, or Ferry		Cemetery	Powell Cmtry
Railroad	Southern RR	Golf Course	Pinehurst Gl/Crs
Pipeline or Power Line		National Park or Forest	Yosemite NP
Ridge or Fence		Other Park	St Francis Park
Property Line or Nonvisible Boundary		Outside Subject Area	
Perennial Stream	*Tumbling Cr*	Inset Area	A1
Intermittent Stream	*Piney Cr*		
Mountain Peak or Hill	*Mt. Baker*		

Where state, county, and/or MCD/CCD boundaries coincide, the map shows the boundary symbol for only the highest-ranking of these boundaries. Where American Indian reservation and American Indian tribal subdivision boundaries coincide, the map shows only the American Indian reservation boundaries.

Entity names are followed by either their FIPS code or census code; parentheses indicate a census code.

1 'MCD*' indicates a false MCD. These are for Census Bureau use only.

2 The CCD and CDP boundaries represent statistical entities only and are not updated through the BAS.

3 Incorporated place name color corresponds to the incorporated place fill color.

Due to space limitations, some road names, along with other feature and geography names on the map, may not be shown.

The Census Bureau stores primary and alternate road names, but only primary road names are used to label the roads on these maps.

Note: This index map sheet provides the map sheet configuration in relation to the subject entity. Due to scale limitations, map content may be simplified. Refer to parent and/or inset map sheets for detailed map content.

Total Sheets: 5 (Index 1; Parent 4; Inset 0)

NAME: Union township (78232)
ENTITY TYPE: Minor Civil Division
ST: Ohio (39)
CO: Brown (015)

INDEX OR PARENT SHEET #: 000
INSET SHEET #: 000000

2020 MCD REF MAP (INDEX)

5370339015782320000000000

All legal boundaries and names are as reported through the 2020 Boundary and Annexation Survey (BAS) and Boundary Validation Program (BVP). The boundaries shown on this map are for Census Bureau statistical data collection and tabulation purposes only; their depiction and designation for statistical purposes does not constitute a determination of jurisdictional authority or rights of ownership or entitlement.

Data Source: U.S. Census Bureau's MAF/TIGER database (TAB20), November 2020
Created by Geography Division: December 11, 2020

U.S. DEPARTMENT OF COMMERCE U.S. Census Bureau

Projection: Albers Equal Area Conic
Datum: NAD 83
Spheroid: GRS 80
1st Standard Parallel: 39 03 25
2nd Standard Parallel: 41 40 23
Central Meridian: -82 40 11
Latitude of Projection's Origin: 38 24 11
False Easting: 0
False Northing: 0

0 0.9 1.8 2.7 3.6 4.5 Kilometers
0 0.6 1.2 1.8 2.4 3 Miles
The plotted map scale is 1:30,705

N W E S

Boundary and Annexation Survey (BAS) ID: 33901578232
BAS Submission Deadline: March 1, 2021

PDF versions of the BAS maps are available at:
www.census.gov/programs-surveys/bas/geographies.html

For more information, or to request additional maps, please email geo.bas@census.gov, call 1-800-972-5651, or visit www.census.gov/programs-surveys/bas.html.

United States Census Bureau

GOVERNMENTAL UNIT REFERENCE MAP (2020): Union township, OH

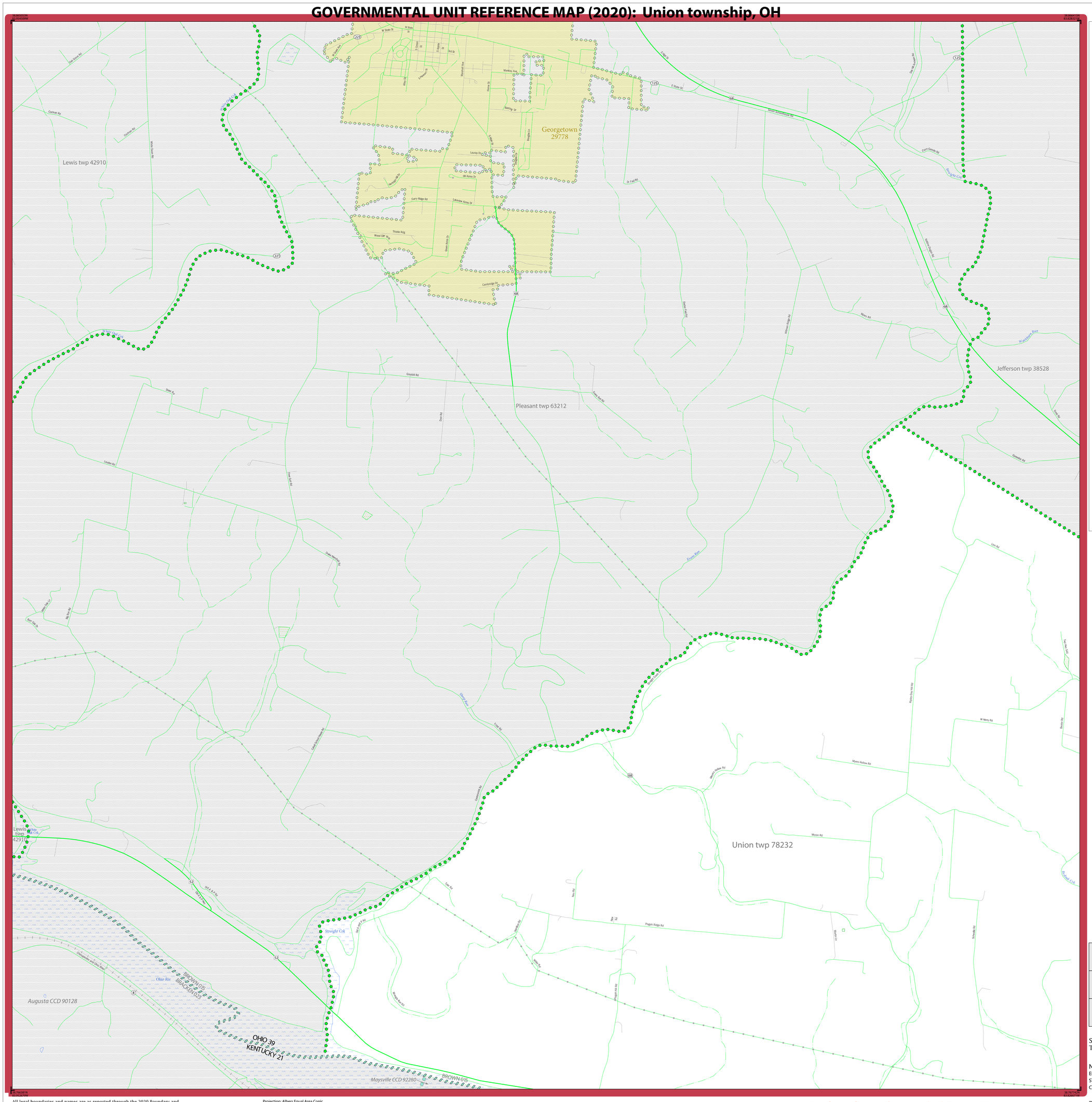
Georgetown 29778
Lewis twp 42910
Pleasant twp 63212
Jefferson twp 38528
Union twp 78232
Augusta CCD 90128
Maysville CCD 92280
OHIO 39
KENTUCKY 21
BROWN 015
BRACKEN 025
Ohio Rte
Straight Crk
Ohio River
Cincinnati and Ironton Branch
Old A & N Rd
Old L & N Rd
Pogan Ridge Rd
Moran Rd
Myers Hollow Rd
Myers Ridge Rd
Cemetery Rd
Cook Branch Rd
Trace Rd
Tate Rd
Ness Rd
Ness Ln
Schaub Rd
Matthews Rd
Wright Hill Rd
Wright Run Rd
Wright Ln
Wright Cemetery Rd
Wright Run
Wright Crk
Wright Ridge Rd
Wright Rd
Wolfe Rd
Wolfe Crk
Wolfe Ridge Rd
Wolfe Run Rd
Wolfe Ln
Wolfe Cemetery Rd
Wolfe Run

GOVERNMENTAL UNIT REFERENCE MAP (2020): Union township, OH

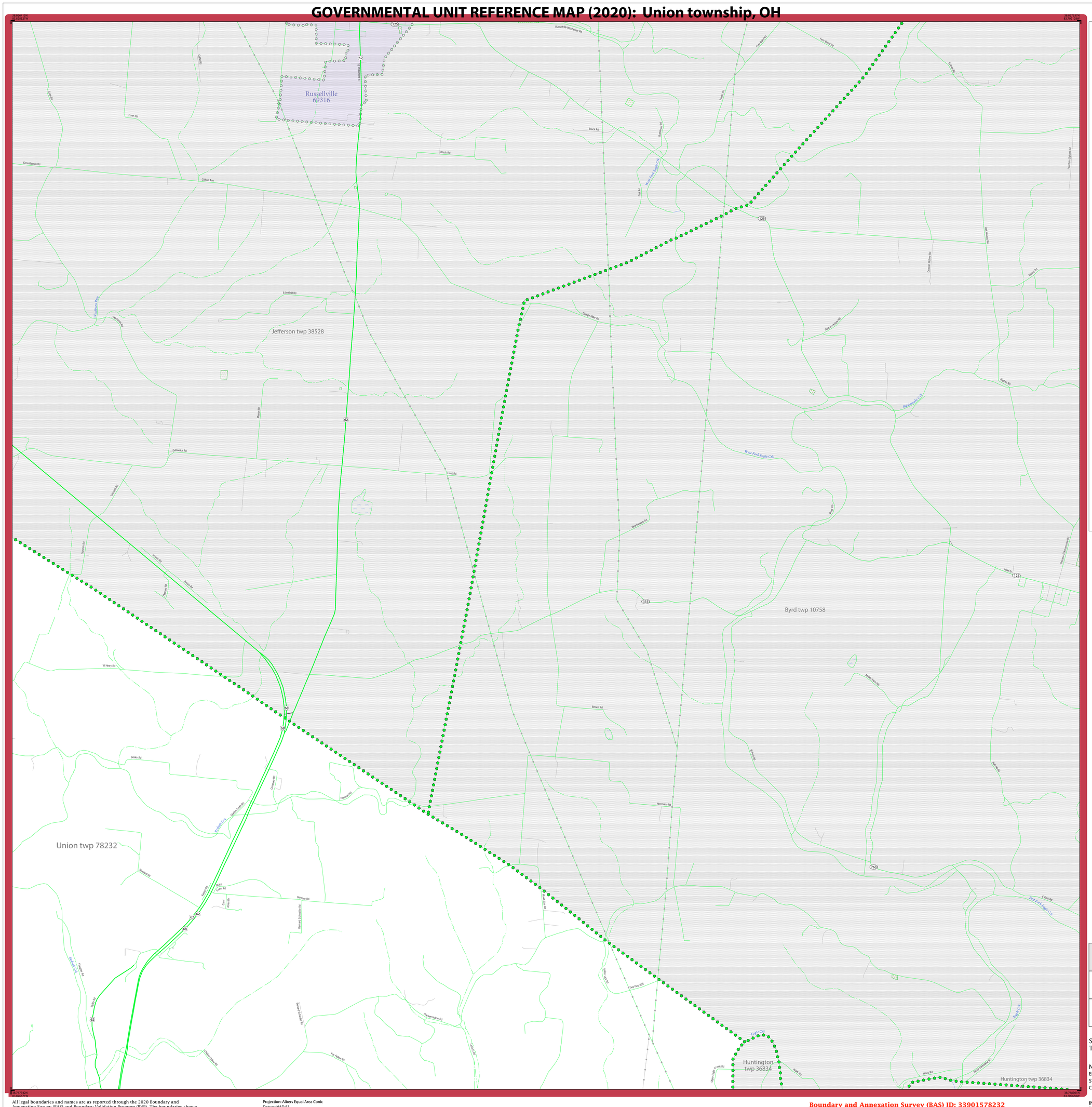
Russellville 69316
Jefferson twp 38528
Byrd twp 10758
Union twp 78232
Huntington twp 36834
Huntington twp 36834
West Fork Eagle Crk
Eagle Crk
Fast Fork Eagle Crk
Bullskin Crk
Bullskin Crk
Russellville-Winchester Rd
Fox Run Rd
Fern Bluff Rd
Gates Rd
Lees Rd
Fryer Rd
Corn Gessin Rd
Clifton Ave
Black Rd
Bellbrook Rd
Fountain School Rd
Old Ironton Rd
Dawson Mills Rd
Ware Rd
Loveless Rd
George Miller Rd
Dodds Mode Rd
Pigeon Rd
Bullskin Crk
Mason Rd
Gowdies Rd
Frost Rd
Lattimer Rd
Lincoln Rd
Jones Rd
Jones Rd
Dawson Rd
Bell Rd
Bletscheffels Rd
Bell Rd
Bonner Kitzmiller Rd
Main St
W Henry Rd
Brown Rd
Sutter Farm Rd
W Tom Rd
Oliver Rd
Beaver Rd
Cemetery Rd
Hartzell Rd
Hemmers Rd
Bullskin Crk
Dukes Smith Rd
Akkerd Rd
Bunnell Rd
Bunnell Rd
Cole Rd
Kevin Dr
Gittinger Rd
Bonnell Schools Rd
Bonnell Schools Rd
Bullskin Crk
Chapline Rd
Bailey Rd
Chicken Hollow Rd
Chicken Run Rd
Fox Hollow Rd
Dakin Rd
Dakin Lick Rd
Twp Hwy 22D
Eagle Crk
Dunn Creek Rd
Stone Rd
Miles Rd
Bury Treasure Rd
E Fork Rd
Fast Fork Eagle Crk
Eagle Crk
Pipe Rd
Pipe Rd
Bullskin Crk
Bullskin Crk
Bullskin Crk

GOVERNMENTAL UNIT REFERENCE MAP (2020): Union township, OH

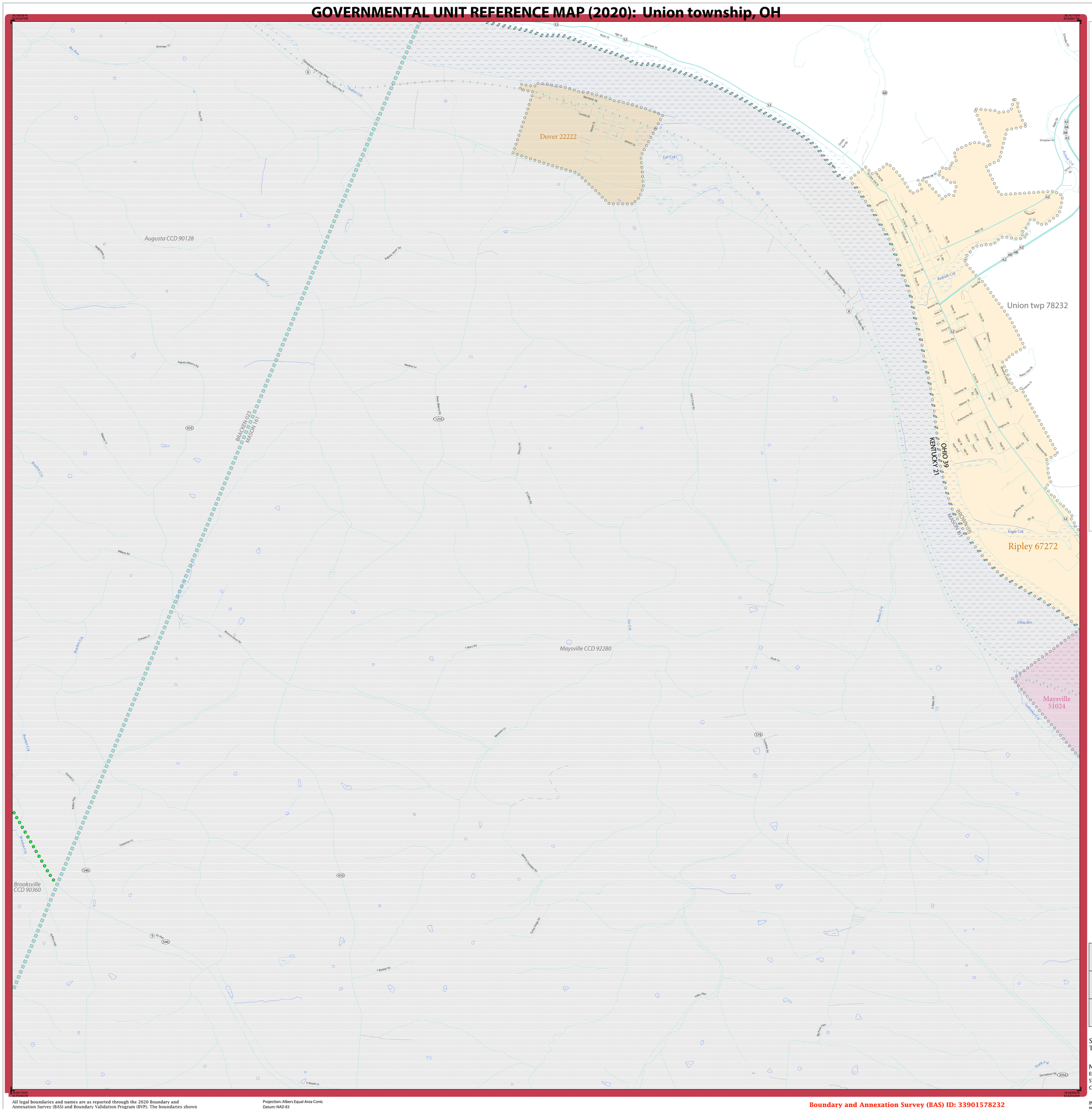
Dover 22222
Augusta CCD 90128
Union twp 78232
Ripley 67272
Maysville CCD 92280
Maysville 51024
Brooksville CCD 90360
OHIO 39
KENTUCKY 21
BRACKEN 023
MASON 161
BROWN 015
MASON 81
Ohio Riv.
Eagle Crk
Redoak Crk
Lee Crk
Beaver Crk
Bracken Crk
Lawrence Crk
Cherry St
Main St
Water St
Mechanic St
Stringtown Rd
Maysville Pike
Tuckahoe Rd
Germantown Rd
Valley Pike
Big Flat Rd
Santa Fe Rd
Cemetery Rd
Hillsboro Pike
Emmons Ln
Cavalier Ln
Augusta Cemetery Rd
Augusta Tarr Rd
Hamilton Ln
Dover Maysville Rd
Lee's Creek Rd
Dennis Rd
Williams Rd
Maysville Dover Rd
T Beaver Rd
Hoover Ln
Lawrence Rd
S Fleming Rd
T Beckett Rd
W Woods Ln
Germantown Rd
Buena Vista Dr
Virginia Dr
Pleasant Ave
Spencer Dr
Main Dr
Golf Ridge Rd
Elk Dr
Eagle Dr
Ridge Dr
Sycamore St
Greenwood Dr
Lawrence Dr
Hoover Dr
Fleming Dr
Pleasant Dr
Hillsboro Dr
Cherry Dr
Fourth St
Third St
Second St
First St
Front St
Mechanic St
Water St
Hoover St
Lawrence St
Fleming St
Hillsboro Dr
Cavalier Ln
Emmons Ln
Bracken Crk
Beaver Crk
Lee Crk
Redoak Crk
Ohio Riv.
Eagle Crk
Germantown Rd
Valley Pike
Big Flat Rd
Santa Fe Rd
Cemetery Rd
Hillsboro Pike
Tuckahoe Rd
Stringtown Rd
Maysville Dover Rd
Augusta Tarr Rd
Augusta Cemetery Rd
Hamilton Ln
Williams Rd
Dennis Rd
Lee's Creek Rd
Hoover Ln
Lawrence Rd
T Beaver Rd
T Beckett Rd
W Woods Ln
Buena Vista Dr
Virginia Dr
Pleasant Ave
Spencer Dr
Main Dr
Golf Ridge Rd
Elk Dr
Eagle Dr
Ridge Dr
Sycamore St
Greenwood Dr
Lawrence Dr
Hoover Dr
Fleming Dr
Pleasant Dr
Hillsboro Dr
Cherry Dr
Fourth St
Third St
Second St
First St
Front St
Mechanic St
Water St
High St
Main St
Stringtown Rd
Tuckahoe Rd
Germantown Rd
Valley Pike
Big Flat Rd
Santa Fe Rd
Cemetery Rd
Hillsboro Pike
Cavalier Ln
Emmons Ln
Bracken Crk
Beaver Crk
Lee Crk
Redoak Crk
Ohio Riv.
Eagle Crk
Lawrence Crk

GOVERNMENTAL UNIT REFERENCE MAP (2020): Union township, OH

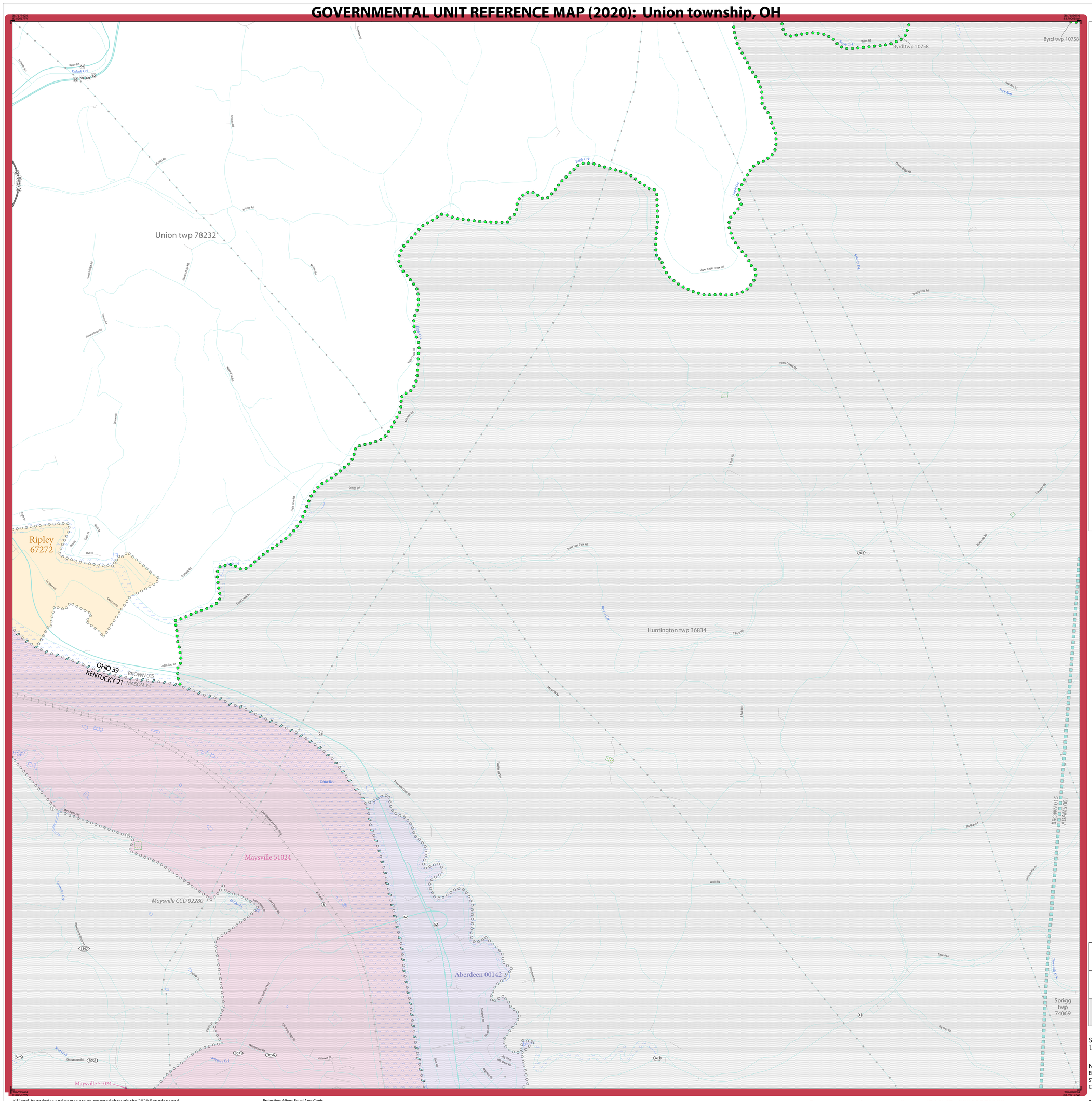

LEGEND

SYMBOL DESCRIPTION	SYMBOL	LABEL STYLE
Federal American Indian Reservation		L'ANSE RESERVATION (TA 1880)
Off-Reservation Trust Land		T1880
American Indian Tribal Subdivision		SHONTO (620)
Alaska Native Regional Corporation (ANRC)		*NANA ANRC 52120*
State (or statistically equivalent entity)		NEW YORK 36
County (or statistically equivalent entity)		ERIE 029
Minor Civil Division (MCD)[1]		Lee town 41460
Census County Division (CCD)[2]		*Jemez CCD 91650*
Consolidated City		MILFORD 47500
Incorporated Place[3]		Davis 18100
Census Designated Place (CDP)[2]		*Cochiti 16560*

DESCRIPTION	SYMBOL	DESCRIPTION	SYMBOL
Interstate	5	Water Body	*Pleasant Lake*
U.S. Highway	2	Swamp or Marsh	*Okefenokee Swamp*
State Highway	4	Glacier	*Bering Glacier*
Other Road	Marsh Ln	Airport, Airfield, or Helicopter Landing Pad	*Donald Airport*
Cul-de-sac		College or University	Coll/Univ
Circle		Military	Fort Belvoir
Geographic Offset or Corridor		Prison or Juvenile Detention Center	P/JDC
4WD Trail, Stairway, Alley, Walkway, or Ferry		Cemetery	Powell Cmtry
Railroad	Southern RR	Golf Course	Pinehurst GlfCrs
Pipeline or Power Line		National Park or Forest	Yosemite NP
Ridge or Fence		Other Park	St Francis Park
Property Line or Nonvisible Boundary		Outside Subject Area	
Perennial Stream	*Tumbling Cr*	Inset Area	A1
Intermittent Stream	*Piney Cr*		
Mountain Peak or Hill	*Mt. Baker*		

Where state, county, and/or MCD/CCD boundaries coincide, the map shows the boundary symbol for only the highest-ranking of these boundaries. Where American Indian reservation and American Indian tribal subdivision boundaries coincide, the map shows only the American Indian reservation boundaries.

Entity names are followed by either their FIPS code or census code; parentheses indicate a census code.

1 'MCD*' indicates a false MCD. These are for Census Bureau use only.

2 The CCD and CDP boundaries represent statistical entities only and are not updated through the BAS.

3 Incorporated place name color corresponds to the incorporated place fill color.

Due to space limitations, some road names, along with other feature and geography names on the map, may not be shown.

The Census Bureau stores primary and alternate road names, but only primary road names are used to label the roads on these maps.

Key to Adjacent Sheets

1	2	
3	4	

Sheet Location within Entity

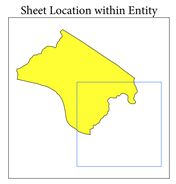

Sheet 4 of 4 PARENT sheets
Total Sheets: 5 (Index 1; Parent 4; Inset 0)

NAME: Union township (78232)
ENTITY TYPE: Minor Civil Division
ST: Ohio (39)
CO: Brown (015)

INDEX OR PARENT SHEET #: 004
INSET SHEET #: 000000

2020 MCD REF MAP (PARENT)

5370339015782320040000 00

All legal boundaries and names are as reported through the 2020 Boundary and Annexation Survey (BAS) and Boundary Validation Program (BVP). The boundaries shown on this map are for Census Bureau statistical data collection and tabulation purposes only; their depiction and designation for statistical purposes does not constitute a determination of jurisdictional authority or rights of ownership or entitlement.

Data Source: U.S. Census Bureau's MAF/TIGER database (TAB20), November 2020
Created by Geography Division: December 11, 2020

U.S. DEPARTMENT OF COMMERCE U.S. Census Bureau

Projection: Albers Equal Area Conic
Datum: NAD 83
Spheroid: GRS 80
1st Standard Parallel: 39 03 25
2nd Standard Parallel: 41 40 23
Central Meridian: -82 40 11
Latitude of Projection's Origin: 38 24 11
False Easting: 0
False Northing: 0

0 0.4 0.8 1.2 1.6 2 Kilometers
0 0.3 0.6 0.9 1.2 1.5 Miles
The plotted map scale is 1:15,000

N W E S

Boundary and Annexation Survey (BAS) ID: 33901578232
BAS Submission Deadline: March 1, 2021

PDF versions of the BAS maps are available at:
www.census.gov/programs-surveys/bas/geographies.html

For more information, or to request additional maps, please email geo.bas@census.gov, call 1-800-972-5651, or visit www.census.gov/programs-surveys/bas.html.

United States Census Bureau