# GOVERNMENTAL UNIT REFERENCE MAP (2020): Pleasant township, OH

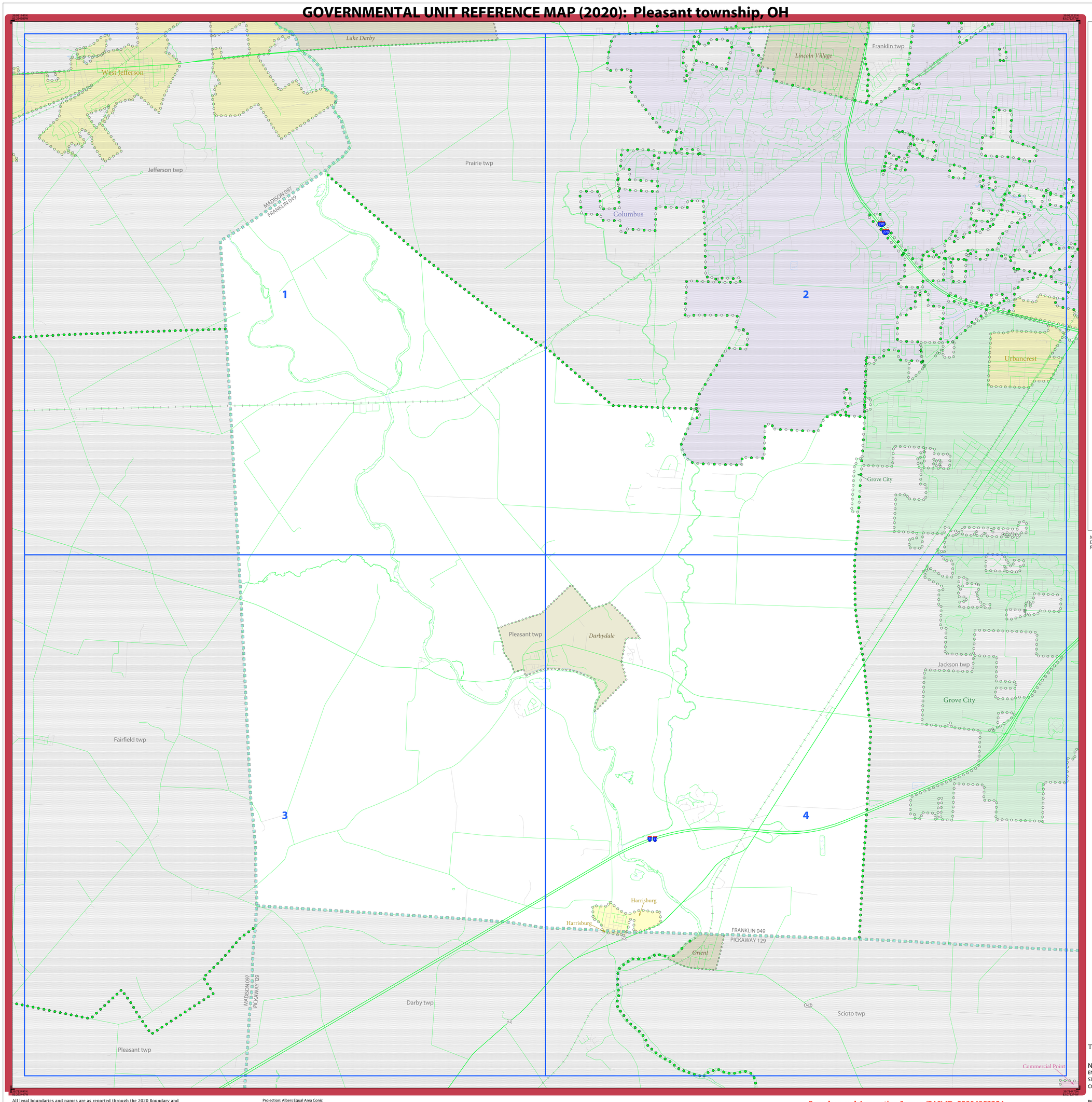


## LEGEND

| SYMBOL DESCRIPTION | SYMBOL | LABEL STYLE |
|---|---|---|
| Federal American Indian Reservation | | L'ANSE RESERVATION (TA 1880) |
| Off-Reservation Trust Land | | T1880 |
| American Indian Tribal Subdivision | | SHONTO (620) |
| Alaska Native Regional Corporation (ANRC) | | NANA ANRC 52120 |
| State (or statistically equivalent entity) | | NEW YORK 36 |
| County (or statistically equivalent entity) | | ERIE 029 |
| Minor Civil Division (MCD)[1] | | Lee town 41460 |
| Census County Division (CCD)[2] | | Jemez CCD 91650 |
| Consolidated City | | MILFORD 47500 |
| Incorporated Place[3] | | Davis 18100 |
| Census Designated Place (CDP)[2] | | Cochiti 16560 |

| DESCRIPTION | SYMBOL | DESCRIPTION | SYMBOL |
|---|---|---|---|
| Interstate | 5 | Water Body | Pleasant Lake |
| U.S. Highway | 2 | Swamp or Marsh | Okefenokee Swamp |
| State Highway | 4 | Glacier | Bering Glacier |
| Other Road | Marsh Ln | Airport, Airfield, or Helicopter Landing Pad | Dönärd Airfield |
| Cul-de-sac | | College or University | Coll/Univ |
| Circle | | Military | Fort Belvoir |
| Geographic Offset or Corridor | | Prison or Juvenile Detention Center | P/JDC |
| 4WD Trail, Stairway, Alley, Walkway, or Ferry | | Cemetery | Powell Cmtry |
| Railroad | Southern RR | Golf Course | Pinehurst GlfCrs |
| Pipeline or Power Line | | National Park or Forest | Yosemite NP |
| Ridge or Fence | | Other Park | St Francis Park |
| Property Line or Nonvisible Boundary | | Outside Subject Area | |
| Perennial Stream | Tumbling Cr | Inset Area | A1 |
| Intermittent Stream | Piney Cr | | |
| Mountain Peak or Hill | Mt. Baker | | |

Where state, county, and/or MCD/CCD boundaries coincide, the map shows the boundary symbol for only the highest-ranking of these boundaries. Where American Indian reservation and American Indian tribal subdivision boundaries coincide, the map shows only the American Indian reservation boundaries.

Entity names are followed by either their FIPS code or census code; parentheses indicate a census code.

1 'MCD*' indicates a false MCD. These are for Census Bureau use only.

2 The CCD and CDP boundaries represent statistical entities only and are not updated through the BAS.

3 Incorporated place name color corresponds to the incorporated place fill color.

Due to space limitations, some road names, along with other feature and geography names on the map, may not be shown.

The Census Bureau stores primary and alternate road names, but only primary road names are used to label the roads on these maps.

*Note: This index map sheet provides the map sheet configuration in relation to the subject entity. Due to scale limitations, map content may be simplified. Refer to parent and/or inset map sheets for detailed map content.*

Total Sheets: 5 (Index 1; Parent 4; Inset 0)

NAME: Pleasant township (63254)
ENTITY TYPE: Minor Civil Division
ST: Ohio (39)
CO: Franklin (049)

INDEX OR PARENT SHEET #: 000
INSET SHEET #: 000000

2020 MCD REF MAP (INDEX)

5370339049632540000000000

All legal boundaries and names are as reported through the 2020 Boundary and Annexation Survey (BAS) and Boundary Validation Program (BVP). The boundaries shown on this map are for Census Bureau statistical data collection and tabulation purposes only; their depiction and designation for statistical purposes does not constitute a determination of jurisdictional authority or rights of ownership or entitlement.

Data Source: U.S. Census Bureau's MAF/TIGER database (TAB20), November 2020
Created by Geography Division: December 11, 2020

U.S. DEPARTMENT OF COMMERCE U.S. Census Bureau

Projection: Albers Equal Area Conic
Datum: NAD 83
Spheroid: GRS 80
1st Standard Parallel: 39 03 25
2nd Standard Parallel: 41 40 23
Central Meridian: -82 40 11
Latitude of Projection's Origin: 38 24 11
False Easting: 0
False Northing: 0

0 0.7 1.4 2.1 2.8 3.5 Kilometers
0 0.5 1 1.5 2 2.5 Miles
The plotted map scale is 1:25,588

N W E S

**Boundary and Annexation Survey (BAS) ID: 33904963254**
**BAS Submission Deadline: March 1, 2021**

**PDF versions of the BAS maps are available at:**
**www.census.gov/programs-surveys/bas/geographies.html**

For more information, or to request additional maps, please email geo.bas@census.gov, call 1-800-972-5651, or visit www.census.gov/programs-surveys/bas.html.

United States Census Bureau

# GOVERNMENTAL UNIT REFERENCE MAP (2020): Pleasant township, OH

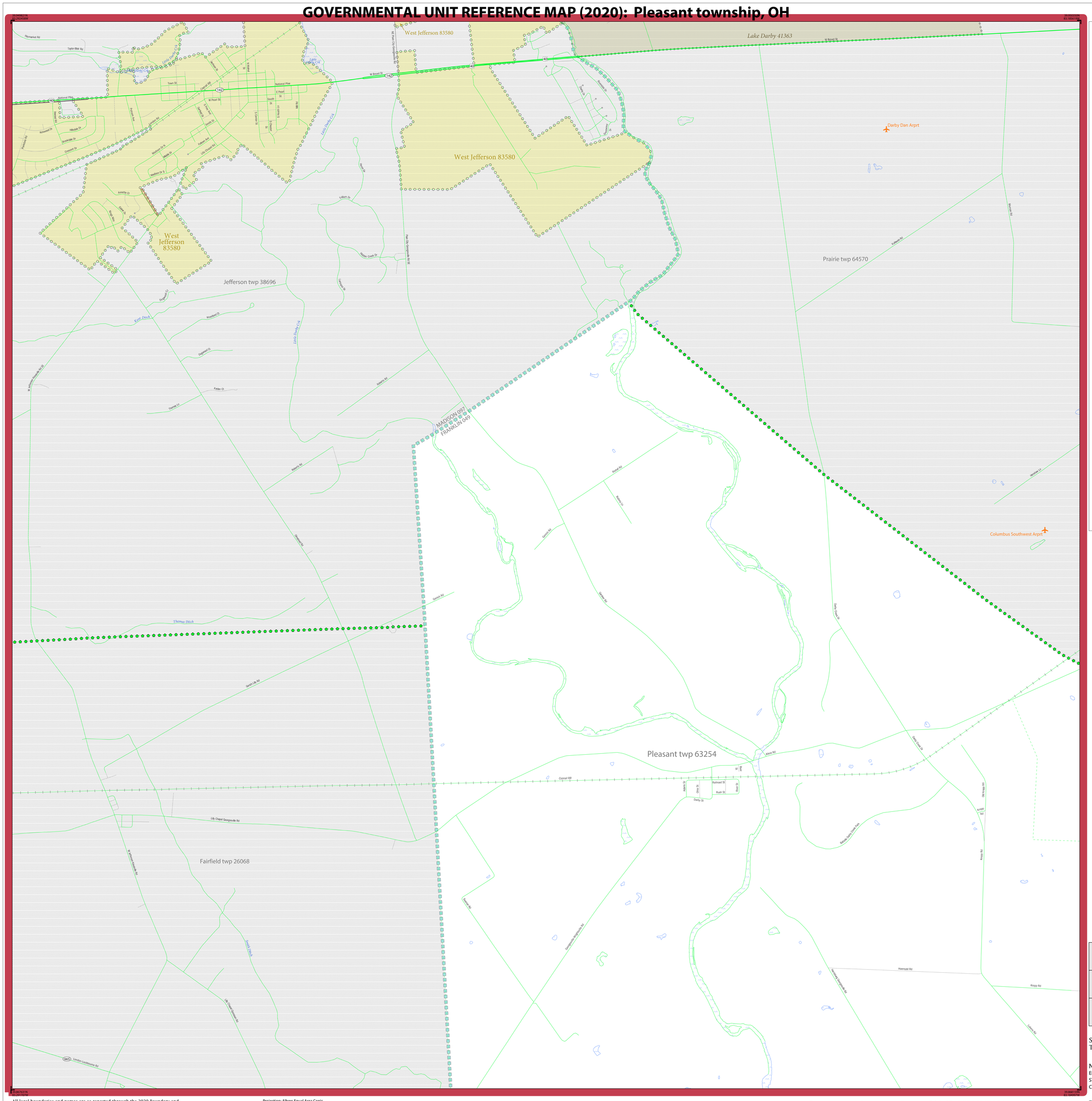
Lake Darby 41363
West Jefferson 83580
West Jefferson 83580
West Jefferson 83580
Jefferson twp 38696
Prairie twp 64570
Darby Dan Arprt
Columbus Southwest Arprt
MADISON 097
FRANKLIN 049
Pleasant twp 63254
Fairfield twp 26068
Little Darby Cr
Big Darby Cr
Ext Ditch
Thomas Ditch
Coyrail RR
Alkire Rd
Darby Dr
Railroad St
Rush St
Bear St
Adam St
Ohio St
Hoeniger Rd
Kropp Rd
Old Kropp Rd
Hoeniger Rd
Lilly Chapel Georgesville Rd
Lexington-Springfield Rd
Hamilton Georgesville Rd
Lucas Rd
Hayden Run Rd
Big Darby Cr
Little Darby Cr
Hoover Ditch
Lily Chapel Chapman Rd
Lexington-Lockbourne Rd
Smith Rd
Stringtown Rd
Gander Rd
Deer Creek Dr
Deer Creek Dr
Rose Run Creek Dr
Kilbury Dr
Kilbury Cir
Rustic Creek Dr
Lakeview Dr
Rosedale Dr
Rosedale Cir
Dogwood Cir
Kadey Cir
Oak Cir
Dogwood Dr
Juniette Cir
Juniette Dr
Hillcrest Dr
Kenwood Dr
Dremont Dr
Mulberry Dr
Mulberry Cir
Mulberry Ln
Hickory Dr
Hickory Cir
Hickory Ln
Kelbert Rd
Lily Chapel Rd
Sycamore Dr
Sycamore Ln
Sycamore St
Hamilton Rd
Rickenbacker Blvd
Rickenbacker Blvd
Rickenbacker Blvd
Rickenbacker Blvd
Rickenbacker Blvd
Remarket Rd
Taylor Blair Rd
Town St
Old Rt 142
W Pearl St
E Pearl St
National Pike
W Broad St
E Broad St
Pleasant Ave
Hillcrest Ave
Kelbert Ave
Lily Chapel Rd
Lily Chapel Rd
Hamilton Rd
Hamilton Rd
Hamilton

# GOVERNMENTAL UNIT REFERENCE MAP (2020): Pleasant township, OH

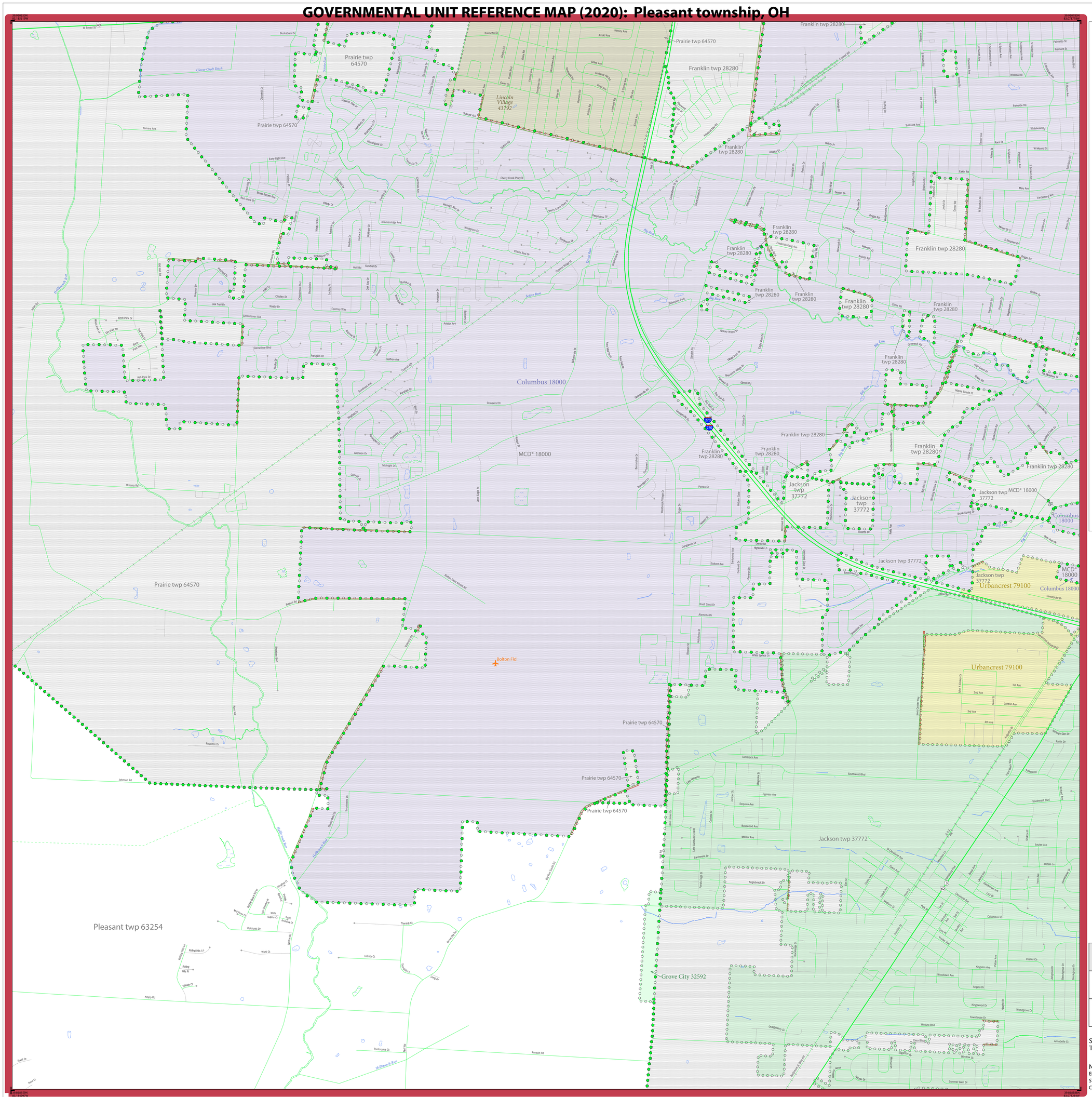


## LEGEND

| SYMBOL DESCRIPTION | SYMBOL | LABEL STYLE |
|---|---|---|
| Federal American Indian Reservation | | L'ANSE RESERVATION (TA 1880) |
| Off-Reservation Trust Land | | T1880 |
| American Indian Tribal Subdivision | | SHONTO (620) |
| Alaska Native Regional Corporation (ANRC) | | *NANA ANRC 52120* |
| State (or statistically equivalent entity) | | NEW YORK 36 |
| County (or statistically equivalent entity) | | ERIE 029 |
| Minor Civil Division (MCD)[1] | | Lee town 41460 |
| Census County Division (CCD)[2] | | *Jemez CCD 91650* |
| Consolidated City | | MILFORD 47500 |
| Incorporated Place[3] | | Davis 18100 |
| Census Designated Place (CDP)[2] | | *Cochiti 16560* |

| DESCRIPTION | SYMBOL | DESCRIPTION | SYMBOL |
|---|---|---|---|
| Interstate | 5 | Water Body | *Pleasant Lake* |
| U.S. Highway | 2 | Swamp or Marsh | *Okefenokee Swamp* |
| State Highway | 4 | Glacier | *Bering Glacier* |
| Other Road | Marsh Ln | Airport, Airfield, or Helicopter Landing Pad | Dónard Airport |
| Cul-de-sac | | College or University | Coll/Univ |
| Circle | | Military | Fort Belvoir |
| Geographic Offset or Corridor | | Prison or Juvenile Detention Center | PJDC |
| 4WD Trail, Stairway, Alley, Walkway, or Ferry | | Cemetery | Powell Cmtry |
| Railroad | Southern RR | Golf Course | Pinehurst GlfCrs |
| Pipeline or Power Line | | National Park or Forest | Yosemite NP |
| Ridge or Fence | | Other Park | St Francis Park |
| Property Line or Nonvisible Boundary | | Outside Subject Area | |
| Perennial Stream | *Tumbling Cr* | Inset Area | A1 |
| Intermittent Stream | *Piney Cr* | | |
| Mountain Peak or Hill | *Mt. Baker* | | |

Where state, county, and/or MCD/CCD boundaries coincide, the map shows the boundary symbol for only the highest-ranking of these boundaries. Where American Indian reservation and American Indian tribal subdivision boundaries coincide, the map shows only the American Indian reservation boundaries.

Entity names are followed by either their FIPS code or census code; parentheses indicate a census code.

1 'MCD*' indicates a false MCD. These are for Census Bureau use only.

2 The CCD and CDP boundaries represent statistical entities only and are not updated through the BAS.

3 Incorporated place name color corresponds to the incorporated place fill color.

Due to space limitations, some road names, along with other feature and geography names on the map, may not be shown.

The Census Bureau stores primary and alternate road names, but only primary road names are used to label the roads on these maps.

Key to Adjacent Sheets

| | | |
|---|---|---|
| | | |
| 1 | 2 | |
| 3 | 4 | |

Sheet Location within Entity

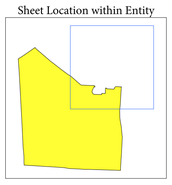

Sheet 2 of 4 PARENT sheets
Total Sheets: 5 (Index 1; Parent 4; Inset 0)

NAME: Pleasant township (63254)
ENTITY TYPE: Minor Civil Division
ST: Ohio (39)
CO: Franklin (049)

INDEX OR PARENT SHEET #: 002
INSET SHEET #: 000000

2020 MCD REF MAP (PARENT)

5370339049632540020000 00


All legal boundaries and names are as reported through the 2020 Boundary and Annexation Survey (BAS) and Boundary Validation Program (BVP). The boundaries shown on this map are for Census Bureau statistical data collection and tabulation purposes only; their depiction and designation for statistical purposes does not constitute a determination of jurisdictional authority or rights of ownership or entitlement.



Data Source: U.S. Census Bureau's MAF/TIGER database (TAB20), November 2020
Created by Geography Division: December 11, 2020

U.S. DEPARTMENT OF COMMERCE U.S. Census Bureau


Projection: Albers Equal Area Conic
Datum: NAD 83
Spheroid: GRS 80
1st Standard Parallel: 39 03 25
2nd Standard Parallel: 41 40 23
Central Meridian: -82 40 11
Latitude of Projection's Origin: 38 24 11
False Easting: 0
False Northing: 0

0 0.3 0.6 0.9 1.2 1.5 Kilometers
0 0.2 0.4 0.6 0.8 1 Miles
The plotted map scale is 1:12,500

N W E S

**Boundary and Annexation Survey (BAS) ID: 33904963254**
**BAS Submission Deadline: March 1, 2021**

**PDF versions of the BAS maps are available at:**
**www.census.gov/programs-surveys/bas/geographies.html**

For more information, or to request additional maps, please email geo.bas@census.gov, call 1-800-972-5651, or visit www.census.gov/programs-surveys/bas.html.

United States Census Bureau

# GOVERNMENTAL UNIT REFERENCE MAP (2020): Pleasant township, OH

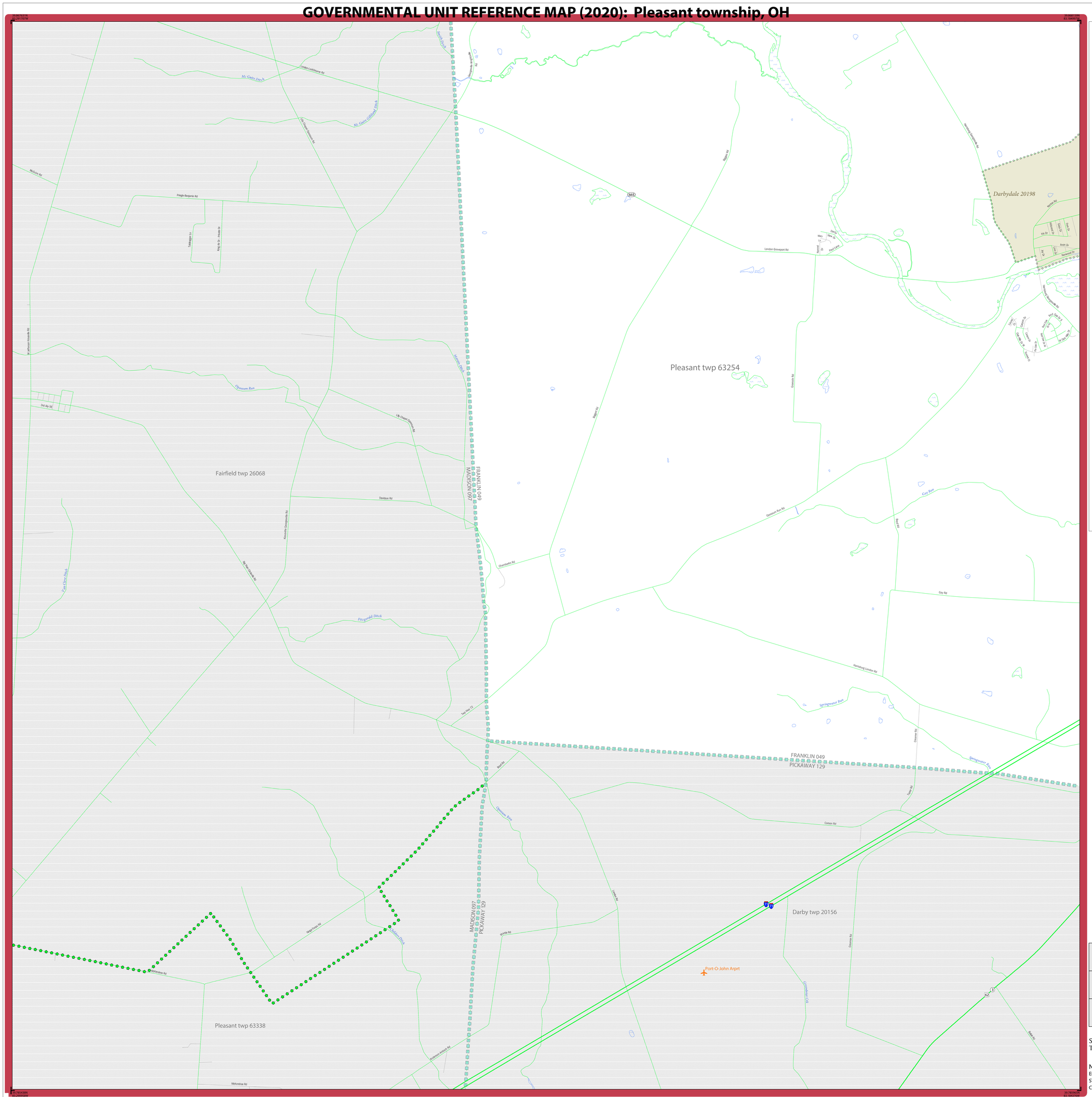
Pleasant twp 63254
Fairfield twp 26068
Darbydale 20198
Darby twp 20156
Pleasant twp 63338
FRANKLIN 049
MADISON 097
FRANKLIN 049
PICKAWAY 129
MADISON 097
PICKAWAY 129
Port-O-John Arprt
London Groveport Rd
Hamilton Columbus Rd
Gray Rd
Hanshong London Rd
Springwater Run
Opossum Run
Big Darby Creek
Fitzgerald Ditch
Carson Rd
Davidson Rd
Chambers Rd
Mckinstrie Rd
Jackson Pike Rd
Jackson Pike
Lithopolis Winchester Rd
Refugee Rd
Greenlawn Rd
Cemetery Rd
Rose Run Rd
Rose Run
Lockbourne Rd
Pingle-Benjamin Rd
Mt. Gilead Chillicothe Rd
Mt. Gilead Chillicothe Rd
Mt. Gilead Chillicothe

# GOVERNMENTAL UNIT REFERENCE MAP (2020): Pleasant township, OH

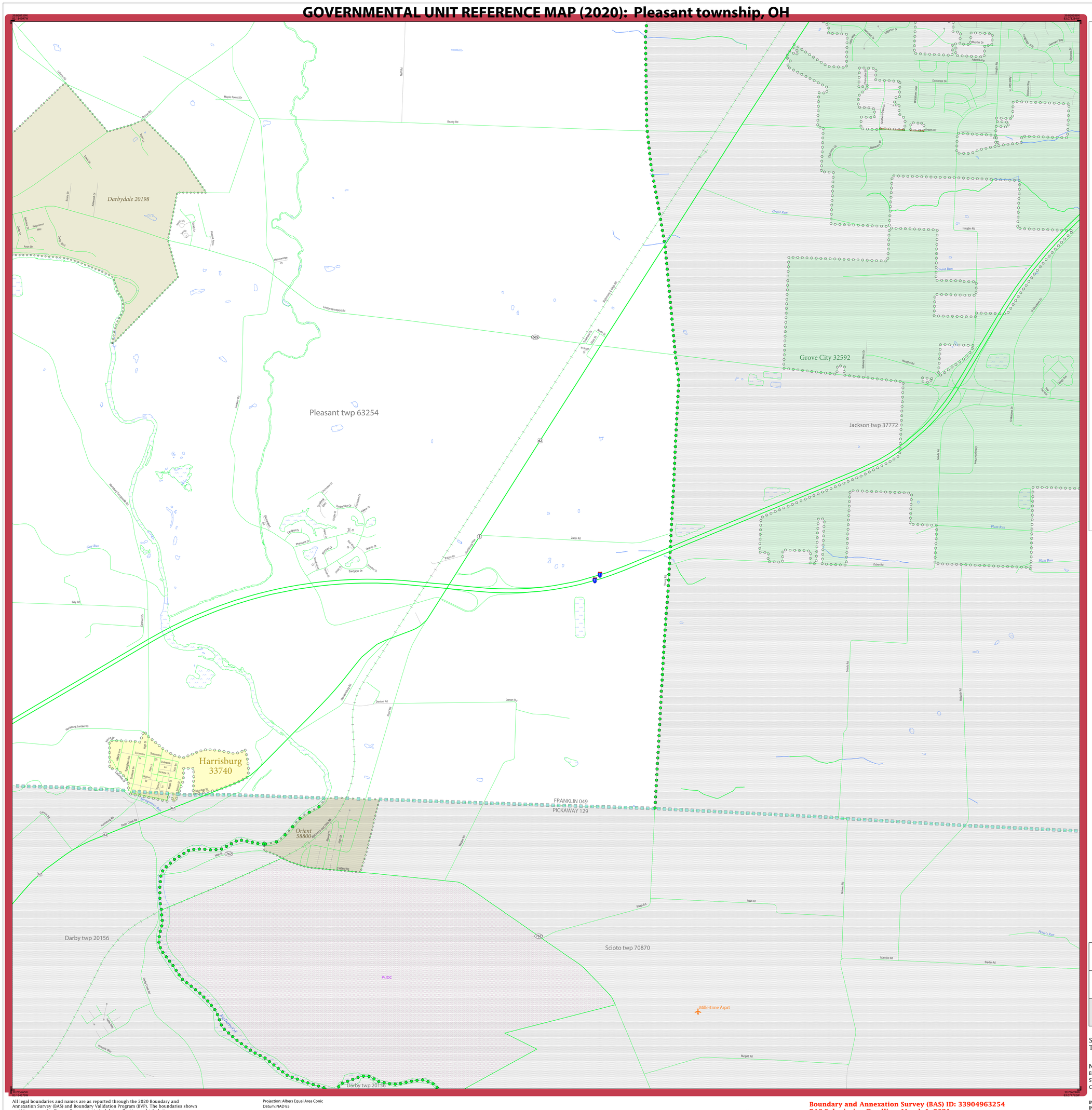
Darbydale 20198
Pleasant twp 63254
Grove City 32592
Jackson twp 37772
Harrisburg 33740
Orient 58800
FRANKLIN 049
PICKAWAY 129
Darby twp 20156
Scioto twp 70870
P/JDC
Millertime Arpt
Beatty Rd
Haughn Rd
Zuber Rd
Plum Run
Grant Run
Darby Cr
Darby Creek Rd
Harrisburg London Rd
Darby Creek Rd
Rush Rd
Matville Rd
Snyder Rd
Burgett Rd
Peter's Run
Sheep Run
Deeton Rd
Old Harrisburg Rd
Stoll Rd
Mace Rd
Brown Rd
Smith Rd
Rizzuto Rd
Hayes Creek Rd
Hoover Rd
Hamilton Rd
Gay Run
Gay Rd
Leffler Rd
Hoskins Rd
Hedges Dr
Sandpiper Dr
Pheasant Dr
Cardinal Dr
Oxford Dr
Ocaqwa Dr
Tecumseh Cr
Cochise Cr
Pawnee Cr
Tomahawk Cr
Chippewa Cr
Sioux Cr
Iroquois Cr
Shawnee Cr
Cherokee Cr
Seneca Cr
Apache Cr
Dakota Cr
Mohawk Cr
Ottawa Cr
Huron Cr
Delaware Cr
Miami Cr
Shawnee Dr
Cherokee Dr
Seneca Dr
Apache Dr
Dakota Dr
Mohawk Dr
Ottawa Dr
Huron Dr
Delaware Dr
Miami Dr
Sycamore Ln
Sycamore Ave
Sycamore St
Oak St
Walnut St
Maple St
Chestnut St
Pine St
Hickory Ln
Walnut Ln
Cottage St
Ash St
Mill St
Main St
Ocaqwa St
Wall St
Wilkins Ave
Scioto Ave
Brown Ln
Wright Ln
Franklin Ln
Harrisburg Rd
Darby Creek Rd
Main St
Mace Rd
Fairfield Rd
Stoll Rd
Deeton Rd
Old Harrisburg Rd
Hoover Rd
Hamilton Rd
Hoskins Rd
Hayes Creek Rd
Gay Rd
Gay Run
Leffler Rd
Zuber Rd
Plum Run
Darby Cr
Darby Creek Rd
Sheep Run
Rush Rd
Matville Rd
Snyder Rd
Burgett Rd
Peter's Run
Brown Rd
Smith Rd
Rizzuto Rd
Mace Rd
Stoll Rd
Deeton Rd
Old Harrisburg Rd
Harrisburg London Rd
Darby Creek Rd
Hoskins Rd
Hayes Creek Rd
Hoover Rd
Hamilton