GOVERNMENTAL UNIT REFERENCE MAP (2020): Cambridge township, OH

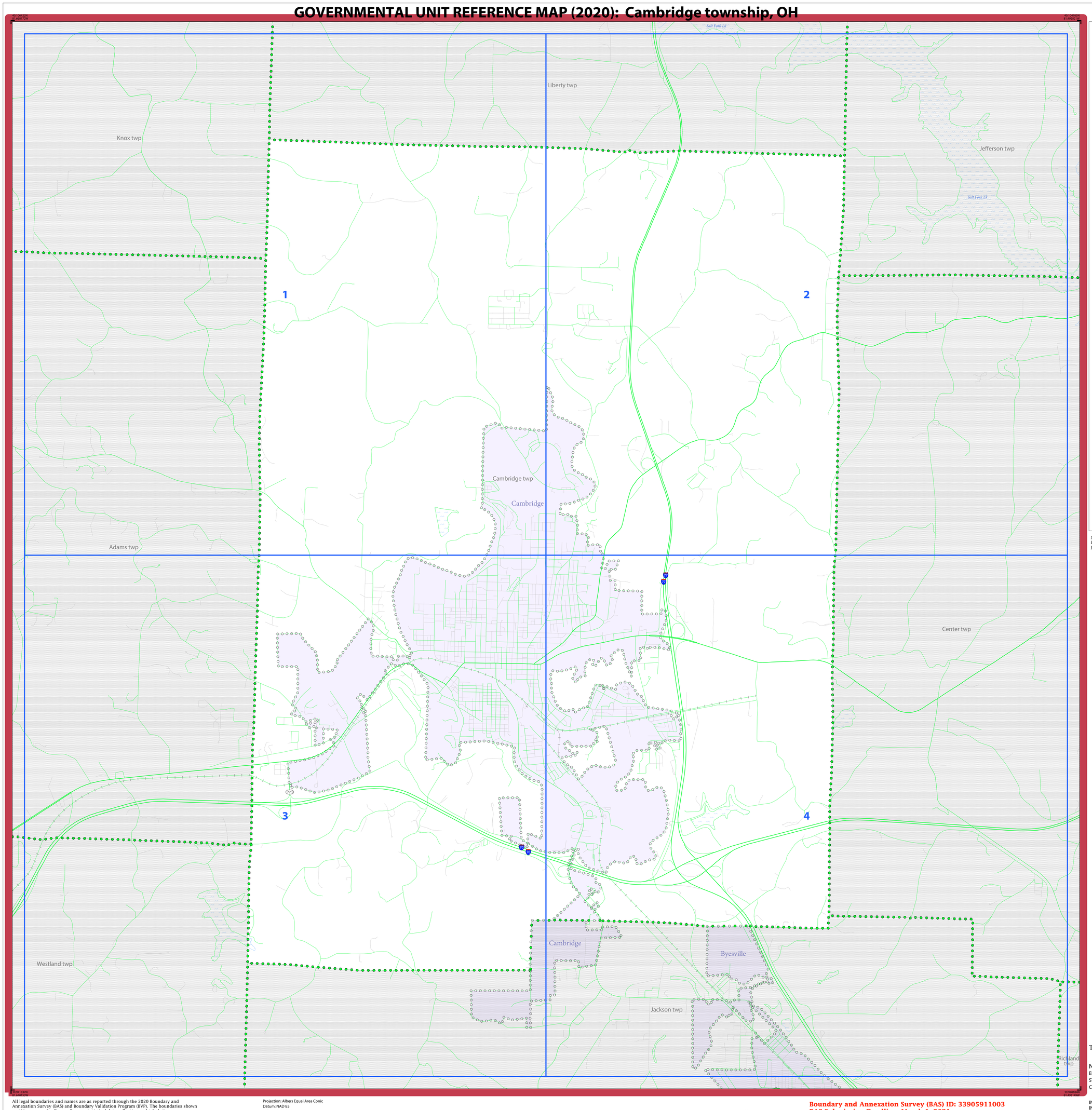

LEGEND

SYMBOL DESCRIPTION	SYMBOL	LABEL STYLE
Federal American Indian Reservation		L'ANSE RESERVATION (TA 1880)
Off-Reservation Trust Land		T1880
American Indian Tribal Subdivision		SHONTO (620)
Alaska Native Regional Corporation (ANRC)		*NANA ANRC 52120*
State (or statistically equivalent entity)		NEW YORK 36
County (or statistically equivalent entity)		ERIE 029
Minor Civil Division (MCD)[1]		Lee town 41460
Census County Division (CCD)[2]		*Jemez CCD 91650*
Consolidated City		MILFORD 47500
Incorporated Place[3]		Davis 18100
Census Designated Place (CDP)[2]		*Cochiti 16560*

DESCRIPTION	SYMBOL	DESCRIPTION	SYMBOL
Interstate	5	Water Body	*Pleasant Lake*
U.S. Highway	2	Swamp or Marsh	*Okefenokee Swamp*
State Highway	4	Glacier	*Bering Glacier*
Other Road	Marsh Ln	Airport, Airfield, or Helicopter Landing Pad	*Dönärd Airfield*
Cul-de-sac		College or University	Coll/Univ
Circle		Military	Fort Belvoir
Geographic Offset or Corridor		Prison or Juvenile Detention Center	P/JDC
4WD Trail, Stairway, Alley, Walkway, or Ferry		Cemetery	Powell Cmtry
Railroad	Southern RR	Golf Course	Pinehurst GlfCrs
Pipeline or Power Line		National Park or Forest	Yosemite NP
Ridge or Fence		Other Park	St Francis Park
Property Line or Nonvisible Boundary		Outside Subject Area	
Perennial Stream	*Tumbling Cr*	Inset Area	A1
Intermittent Stream	*Piney Cr*		
Mountain Peak or Hill	*Mt. Baker*		

Where state, county, and/or MCD/CCD boundaries coincide, the map shows the boundary symbol for only the highest-ranking of these boundaries. Where American Indian reservation and American Indian tribal subdivision boundaries coincide, the map shows only the American Indian reservation boundaries.

Entity names are followed by either their FIPS code or census code; parentheses indicate a census code.

1 'MCD*' indicates a false MCD. These are for Census Bureau use only.

2 The CCD and CDP boundaries represent statistical entities only and are not updated through the BAS.

3 Incorporated place name color corresponds to the incorporated place fill color.

Due to space limitations, some road names, along with other feature and geography names on the map, may not be shown.

The Census Bureau stores primary and alternate road names, but only primary road names are used to label the roads on these maps.

Note: This index map sheet provides the map sheet configuration in relation to the subject entity. Due to scale limitations, map content may be simplified. Refer to parent and/or inset map sheets for detailed map content.

Total Sheets: 5 (Index 1; Parent 4; Inset 0)

NAME: Cambridge township (11003)
ENTITY TYPE: Minor Civil Division
ST: Ohio (39)
CO: Guernsey (059)

INDEX OR PARENT SHEET #: 000
INSET SHEET #: 000000

2020 MCD REF MAP (INDEX)

5370339059110030000000

All legal boundaries and names are as reported through the 2020 Boundary and Annexation Survey (BAS) and Boundary Validation Program (BVP). The boundaries shown on this map are for Census Bureau statistical data collection and tabulation purposes only; their depiction and designation for statistical purposes does not constitute a determination of jurisdictional authority or rights of ownership or entitlement.

Data Source: U.S. Census Bureau's MAF/TIGER database (TAB20), November 2020
Created by: Geography Division: December 11, 2020

U.S. DEPARTMENT OF COMMERCE U.S. Census Bureau

Projection: Albers Equal Area Conic
Datum: NAD 83
Spheroid: GRS 80
1st Standard Parallel: 39 03 25
2nd Standard Parallel: 41 40 23
Central Meridian: -82 40 11
Latitude of Projection's Origin: 38 24 11
False Easting: 0
False Northing: 0

0 0.6 1.2 1.8 2.4 3 Kilometers
0 0.4 0.8 1.2 1.6 2 Miles
The plotted map scale is 1:20,470

N W E S

Boundary and Annexation Survey (BAS) ID: 33905911003
BAS Submission Deadline: March 1, 2021

PDF versions of the BAS maps are available at:
www.census.gov/programs-surveys/bas/geographies.html

For more information, or to request additional maps, please email geo.bas@census.gov, call 1-800-972-5651, or visit www.census.gov/programs-surveys/bas.html.

GOVERNMENTAL UNIT REFERENCE MAP (2020): Cambridge township, OH

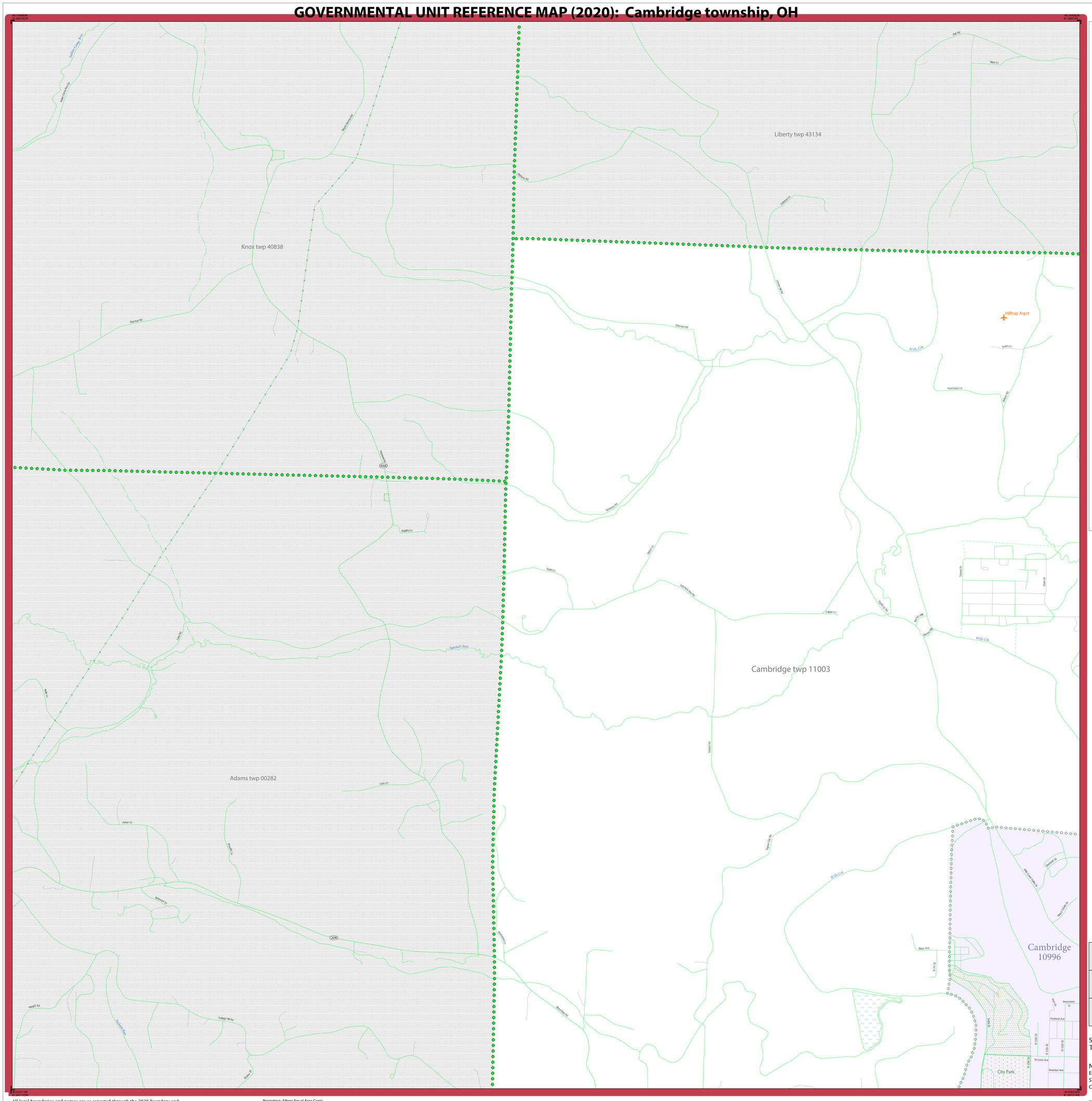
Liberty twp 43134
Knox twp 40838
Cambridge twp 11003
Adams twp 00282
Cambridge 10996
Hilltop Arprt
City Park
Wills Crk
Sarchet Run
Tuscarawas River
Stoney Crk
Tumbling Cr
Piney Cr
Mt. Boker
Marsh Ln
Southern RR
Hutchison Ln
Fabian Ln
Portland Ave
St Louis Ave
Brooklyn Ave
Westchester Dr
Black Ave
Stoney Creek Dr
Stone Dr
Rabbit Rd
Sparrows Run Rd
Shreves Rd
Steinrod Rd
Lemon Rd
Mantua Rd
Hanover Rd
Gulf Rd
Tilton Ln
Gaskill Ln
Great Ln
Raddle Ln
Lees Ln
Amber Ln
Hardt Rd
College Hill Rd
Skate Dr
Fairchild Ln
Hickory Ln
Hawthorne Dr
Sycamore Ln
Dewald Dr
Mill Creek Park Dr
Bend Cedar Ct
Stone Dr
Stone Ln
Stone Dr
Stone Dr
Stone Dr

GOVERNMENTAL UNIT REFERENCE MAP (2020): Cambridge township, OH

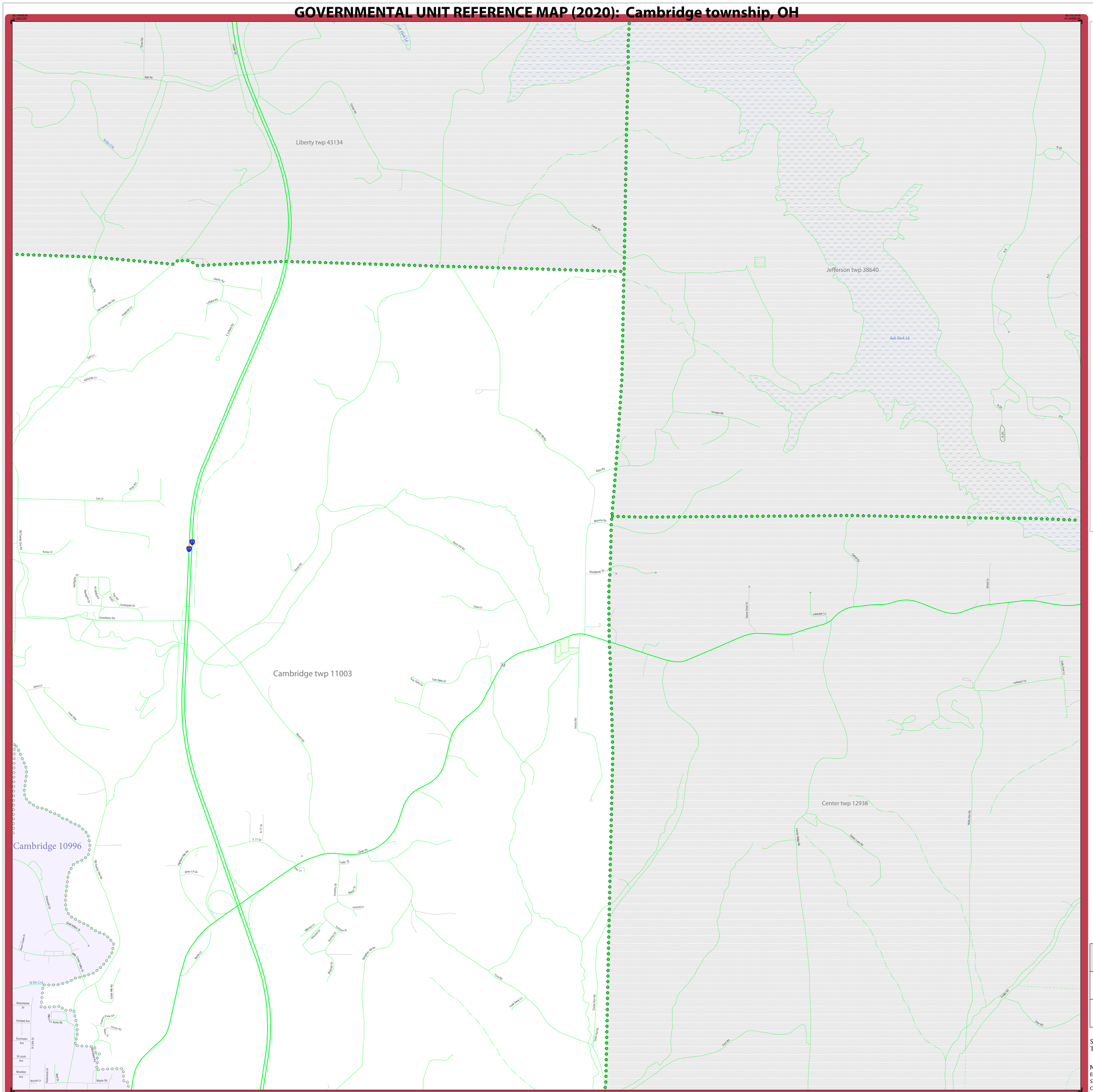
Liberty twp 43134
Jefferson twp 38640
Cambridge twp 11003
Center twp 12938
Cambridge 10996
Salt Fork Lk
Tumbling Cr
Piney Cr
Mt. Boker
Marsh Ln
Southern RR
Tumpan Rd
Lakeview Ln
Woodlands Dr
Mumma Rd
Ruby Rd
Lee Ln
Kamp Ln
Centergate Dr
Eckelberry Rd
Zona Ln
Twin Oaks Dr
Fox Chase Dr
Bunch Rd
Cade Rd
Wilson Rd
Tudor Dr
Country Dr
Orchard Ln
Jenny Lin Dr
Nelson Hills Rd
E 77 Dr
Westchester Dr
Portland Ave
Rochester Ave
St Louis Ave
Brooklyn Ave
Maplehill Ln
Maple Rd
Cooper Rd
Cline Rd
Fox Rd
Lake Area Ln
Conic Run Rd
Henry Run Rd
Lakeshore Rd
Cedar Point Dr
Lakeside Ln
Cedar Point Ln
Cade Point Ln
Lookout Ln
Lewis Valley Rd
Cottage Grove Rd
Hale Run Rd
Cade Rd
Zane Rd
Fast Rd
Salt Rd
Kimble Ln
Liberty Rd
Lafayette Rd
Kamp Ln
Lee Ln
Ruby Rd
Bunch Rd
Cade Rd
Wilson Rd
Zona Ln
Woodlands Dr
Mumma Rd
Tumpan Rd
Cedar Rd
Lakeshore Ln
Cedar Point Ln
Lookout Ln
Cade Rd
Zane Rd
Fast Rd
Conic Run Rd
Henry Run Rd
Hale Run Rd
Lewis Valley Rd
Cottage Grove Rd
Cooper Rd
Cline Rd
Fox Rd
Lake Area Ln
Maple Rd
Maplehill Ln
Westchester Dr
Portland Ave
Rochester Ave
St Louis Ave
Brooklyn Ave
Centergate Dr
Eckelberry Rd
Nelson Hills Rd
Jenny Lin Dr
E 77 Dr
Tudor Dr
Country Dr
Orchard Ln
Twin Oaks Dr
Fox Chase Dr
Zona Ln
Woodlands Dr
Lakeshore Ln
Lakeside Ln
Cedar Point Dr
Cedar Point Ln
Lookout Ln
Cade Point Ln
Lewis Valley Rd
Cottage Grove Rd
Hale Run Rd
Cade Rd
Zane Rd
Fast Rd
Conic Run Rd
Henry Run Rd
Lake Area Ln
Fox Rd
Cline Rd
Cooper Rd

GOVERNMENTAL UNIT REFERENCE MAP (2020): Cambridge township, OH

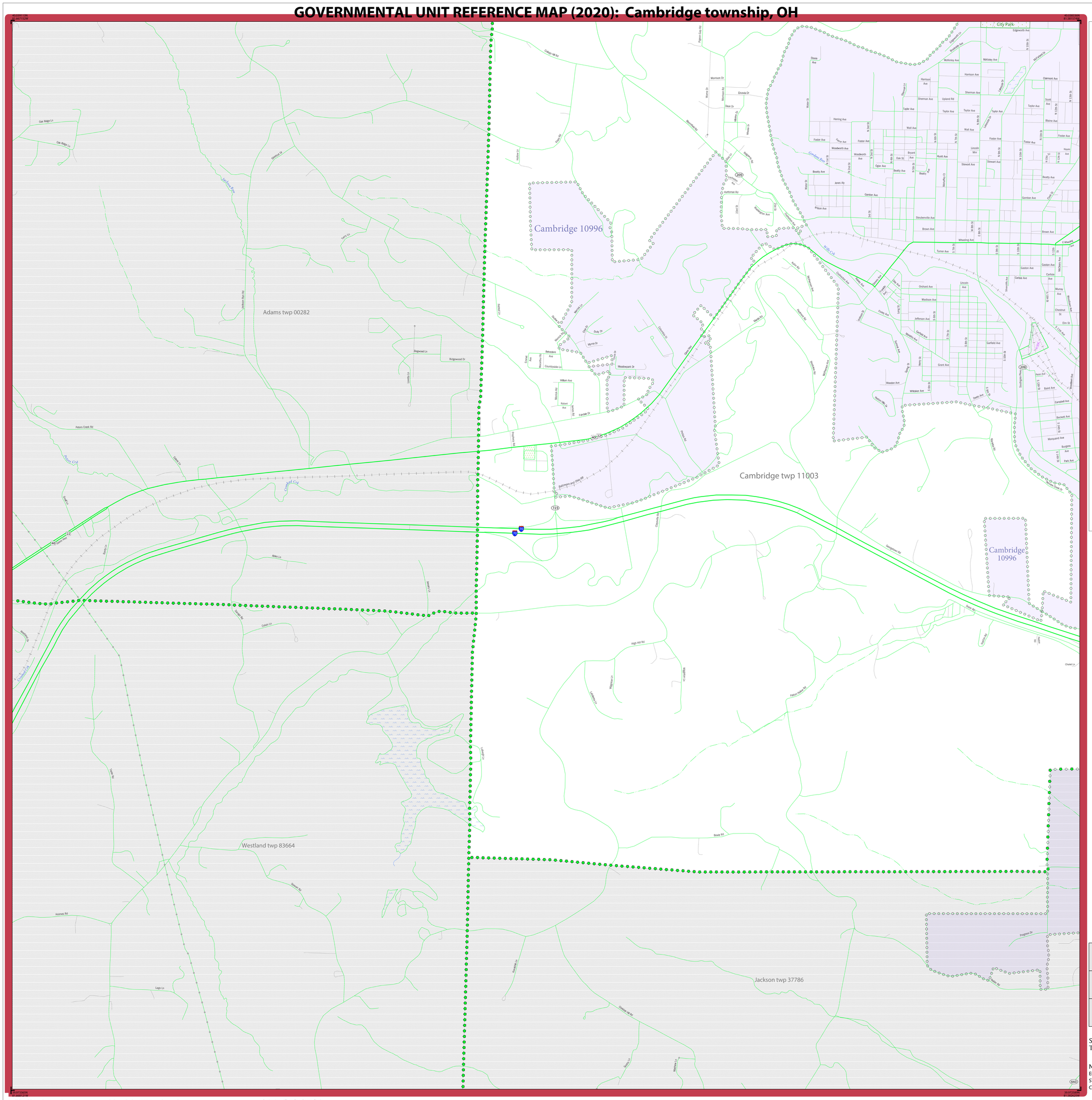
Cambridge 10996
Adams twp 00282
Cambridge twp 11003
Cambridge 10996
Westland twp 83664
Jackson twp 37786
City Park
Wills Crk
Conotton Creek
Pleasant Valley Rd
Buffalo Rd
Cadiz Rd
Steubenville Ave
Gomber Ave
Wheeling Ave
Brown Ave
Beatty Ave
Wall Ave
Taylor Ave
Sherman Ave
Harrison Ave
McKinley Ave
Edgeworth Ave
Clarmont Ave
Foster Ave
Stewart Ave
Lincoln Mnr
Upland Rd
Harrison Ave
Madison Ave
Jefferson Ave
Garfield Ave
Grant Ave
Orchard Ave
Lincoln Ave
Gaston Ave
Carlisle Ave
Murray Ave
Chestnut St
Elm St
Baird Ave
Campbell Ave
Beckett Ave
Marquand Ave
Burgess Ave
Park Ave
Scottsville Ave
Southgate Pkwy
Roosevelt Ave
Wheeler Ave
Sunset Ave
Stanton Ave
Hering Ave
Woodworth Ave
Ogier Ave
Bryant Ave
Mrott Ave
Jones Aly
Brown Ave
Turner Ave
Orchard Ave
Madison Ave
Jefferson Ave
Garfield Ave
Grant Ave
Weedon Ave
Whitaker Ave
Derby Ave
Marion Hill Dr
Edgewood Rd
Chalet Ln
Patton Mine Rd
High Mill Rd
Bowie Rd
Hoines Rd
Lago Ln
Tanyard Rd
Stewart Rd
Peters Creek Rd
Oak Ridge Ln
Ridgewood Dr
Dogwood Ln
Shortcut Dr
Old Town Rd
Vanlear Rd
Colony Ln
Colwell Ln
Abbey Ln
Bailey Ln
Lawrence Ln
Fairfield Ln
Pleasant Ln
Chalmers Ln
Chalmers Rd
Pleasant Rd
Mitchell Rd
Kirk Rd
Kirkwood Rd
Cadiz Rd
Cleveland Ave
Wheeler Rd
Sunset Rd
Stanton Rd
Roosevelt Ave
Scottsville Ave
Southgate Pkwy
Wheeler Rd
Sunset Rd
Stanton Rd
Edgewood Rd
Chalet Ln
Patton Mine Rd
Bowie Rd
Progress Dr
Chalmers Rd

GOVERNMENTAL UNIT REFERENCE MAP (2020): Cambridge township, OH

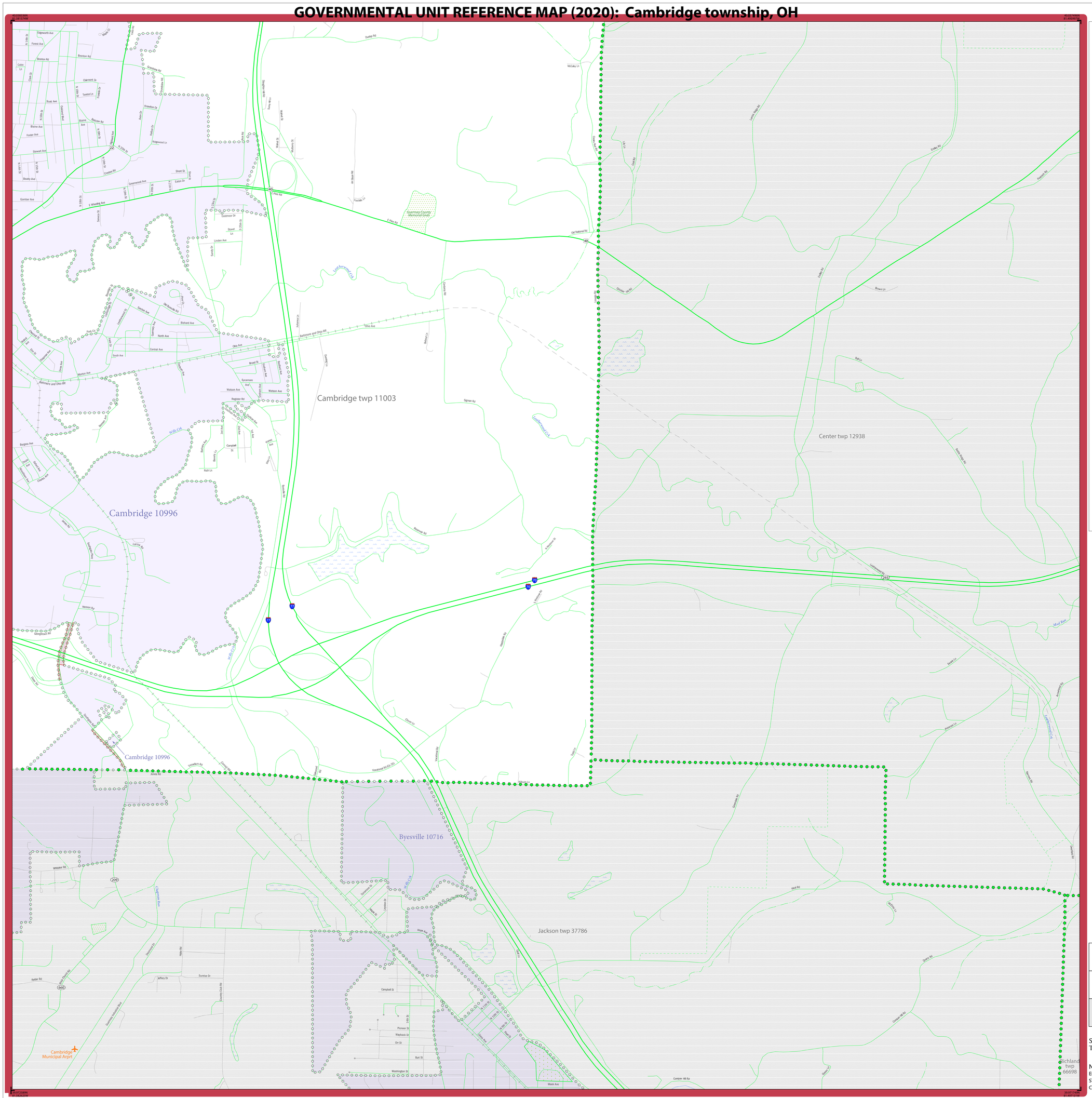
Cambridge twp 11003
Center twp 12938
Cambridge 10996
Cambridge 10996
Byesville 10716
Jackson twp 37786
Richland twp 66698
Guernsey County Memorial Gnds
Cambridge Municipal Arpt
Wills Crk
Leatherwood Crk
Buffalo Crk
Wheeling Crk
Mud Run
Wills Cr
Wheeling Cr
Buffalo Cr
Leatherwood Cr
Wheeling Cr
Mud Run
Wheeling Rd
Old National Rd
Ohio Ave
Baltimore and Ohio RR
Pleasant Ridge Rd
Lewis Run Rd
Cedar Rd
Ender Rd
Brown Ln
Bell Ln
Pleasant Ln
Vocational Rd
Vocational Rd-Ed Wh
Jones Rd
Wheeler Rd
Hess Rd
Mast Rd
Dwyer Rd
Campbell St
Pioneer St
Wayback St
Orr St
Burt St
Washington St
Mack Ave
Hook Ave
Oak St
Cedar Hill Rd
Container Hill Rd
Cambridge Blvd
Guernsey Industrial Blvd
Chapman Blvd
Jeffery Dr
Sunrise Dr
Butler Rd
Hess Rd
Country Club Rd
Georgetown Rd
Hennon Rd
Larrick Rd
Sugar Grove Rd
Wilson Rd
Wilson Ln
Wilson Sh Rd
Wilson Sh Ln
Wilson Rd
Wilson Ln
Wilson Rd
Wilson Ln
Wilson Rd
Wilson