GOVERNMENTAL UNIT REFERENCE MAP (2020): Caddo County, OK

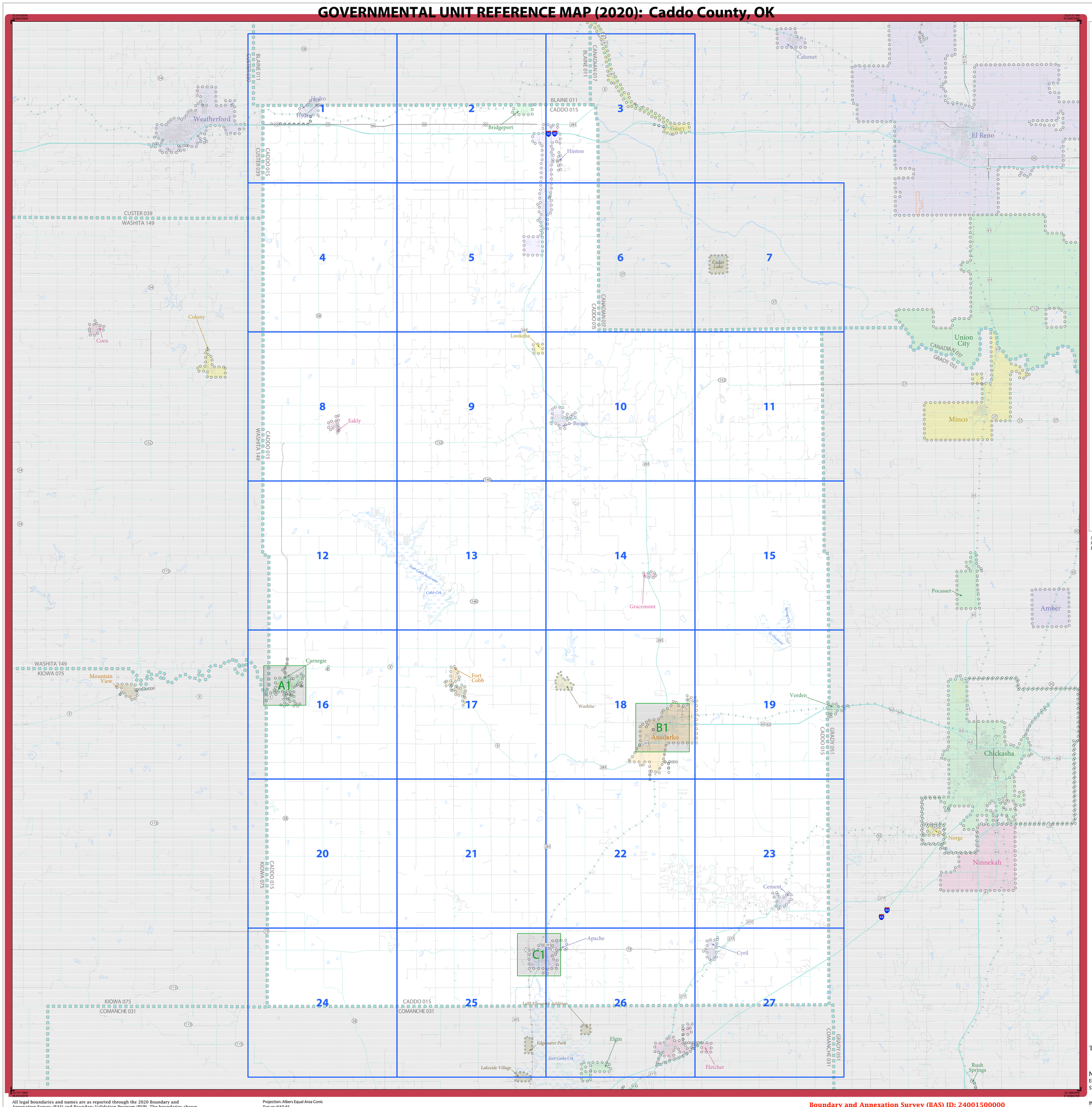

LEGEND

SYMBOL DESCRIPTION	SYMBOL	LABEL STYLE
Federal American Indian Reservation		L'ANSE RESERVATION (TA 1880)
Off-Reservation Trust Land		T1880
American Indian Tribal Subdivision		SHONTO (620)
Alaska Native Regional Corporation (ANRC)		*NANA ANRC 52120*
State (or statistically equivalent entity)		NEW YORK 36
County (or statistically equivalent entity)		ERIE 029
Minor Civil Division (MCD)[1]		Lee town 41460
Census County Division (CCD)[2]		*Jemez CCD 91650*
Consolidated City		MILFORD 47500
Incorporated Place[3]		Davis 18100
Census Designated Place (CDP)[2]		*Cochiti 16560*

DESCRIPTION	SYMBOL
Interstate	5
U.S. Highway	2
State Highway	4
Other Road	Marsh Ln
Cul-de-sac	
Circle	
Geographic Offset or Corridor	
4WD Trail, Stairway, Alley, Walkway, or Ferry	
Railroad	Southern RR
Pipeline or Power Line	
Ridge or Fence	
Property Line or Nonvisible Boundary	
Perennial Stream	*Tumbling Cr*
Intermittent Stream	*Piney Cr*
Mountain Peak or Hill	*Mt. Baker*

DESCRIPTION	SYMBOL
Water Body	*Pleasant Lake*
Swamp or Marsh	*Okefenokee Swamp*
Glacier	*Bering Glacier*
Airport, Airfield, or Helicopter Landing Pad	*Dónard Airfield*
College or University	Coll/Univ
Military	Fort Belvoir
Prison or Juvenile Detention Center	P/JDC
Cemetery	Powell Cmtry
Golf Course	Pinehurst GlfCrs
National Park or Forest	Yosemite NP
Other Park	St Francis Park
Outside Subject Area	
Inset Area	A1

Where state, county, and/or MCD/CCD boundaries coincide, the map shows the boundary symbol for only the highest-ranking of these boundaries. Where American Indian reservation and American Indian tribal subdivision boundaries coincide, the map shows only the American Indian reservation boundaries.

Entity names are followed by either their FIPS code or census code; parentheses indicate a census code.

1 'MCD" indicates a false MCD. These are for Census Bureau use only.

2 The CCD and CDP boundaries represent statistical entities only and are not updated through the BAS.

3 Incorporated place name color corresponds to the incorporated place fill color.

Due to space limitations, some road names, along with other feature and geography names on the map, may not be shown.

The Census Bureau stores primary and alternate road names, but only primary road names are used to label the roads on these maps.

Note: This index map sheet provides the map sheet configuration in relation to the subject entity. Due to scale limitations, map content may be simplified. Refer to parent and/or inset map sheets for detailed map content.

Total Sheets: 31 (Index 1; Parent 27; Inset 3)

NAME: Caddo County (015)
ENTITY TYPE: County or statistically equivalent entity
ST: Oklahoma (40)

INDEX OR PARENT SHEET #: 000
INSET SHEET #: 000000

2020 COUNTY REF MAP (INDEX)

5340240015000000000000

All legal boundaries and names are as reported through the 2020 Boundary and Annexation Survey (BAS) and Boundary Validation Program (BVP). The boundaries shown on this map are for Census Bureau statistical data collection and tabulation purposes only; their depiction and designation for statistical purposes does not constitute a determination of jurisdictional authority or rights of ownership or entitlement.

Data Source: U.S. Census Bureau's MAF/TIGER database (TAB20), November 2020
Created by: Geography Division: December 09, 2020

U.S. DEPARTMENT OF COMMERCE U.S. Census Bureau

Projection: Albers Equal Area Conic
Datum: NAD 83
Spheroid: GRS 80
1st Standard Parallel: 34 10 47
2nd Standard Parallel: 36 26 11
Central Meridian: -98 43 53
Latitude of Projection's Origin: 33 36 56
False Easting: 0
False Northing: 0

0 3 6 9 12 15 Kilometers
0 2 4 6 8 10 Miles
The plotted map scale is 1:125,379

N W E S

Boundary and Annexation Survey (BAS) ID: 24001500000
BAS Submission Deadline: March 1, 2021

PDF versions of the BAS maps are available at:
www.census.gov/programs-surveys/bas/geographies.html

For more information, or to request additional maps, please email geo.bas@census.gov, call 1-800-972-5651, or visit www.census.gov/programs-surveys/bas.html.

United States Census Bureau

GOVERNMENTAL UNIT REFERENCE MAP (2020): Caddo County, OK

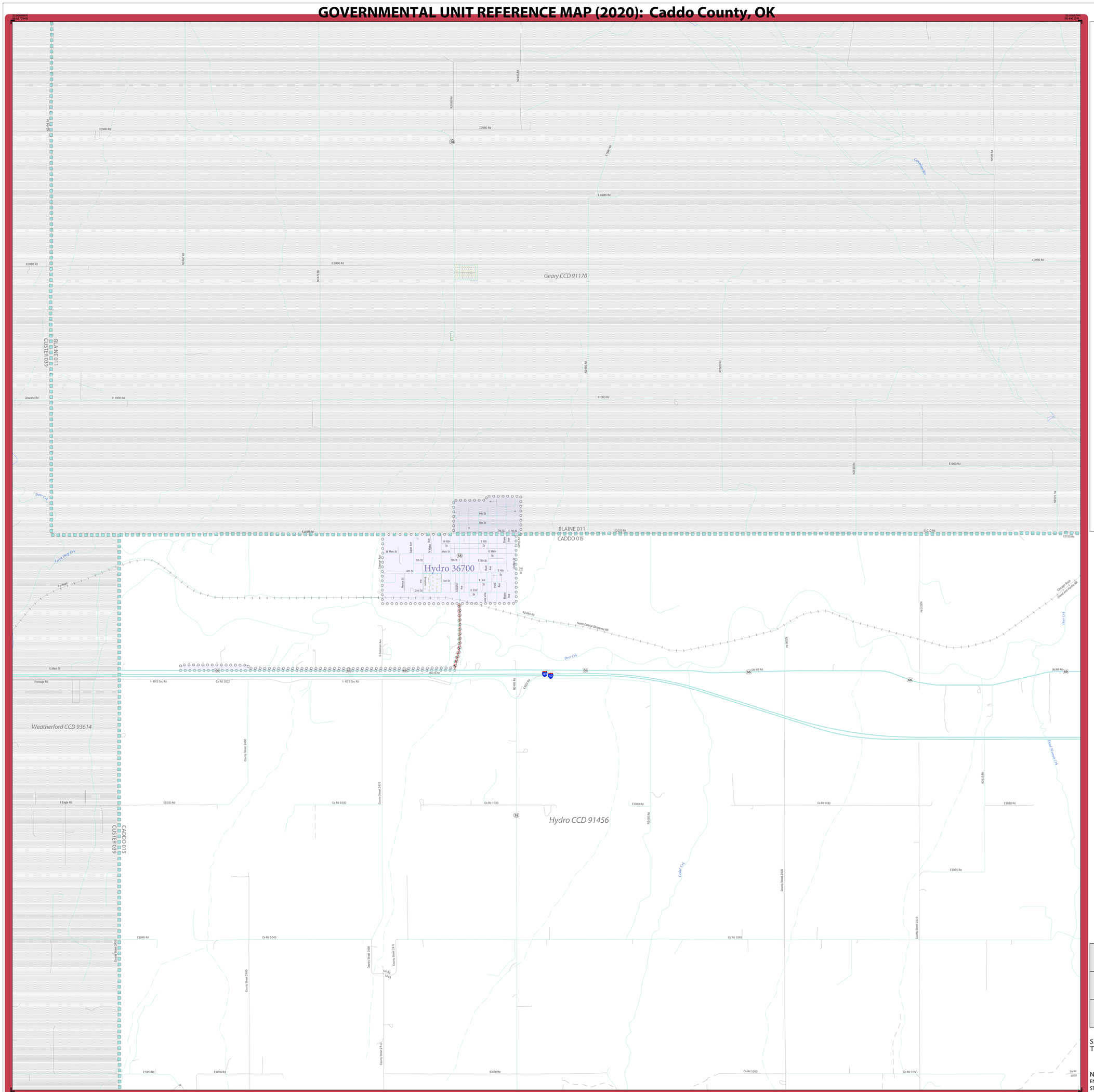

GOVERNMENTAL UNIT REFERENCE MAP (2020): Caddo County, OK

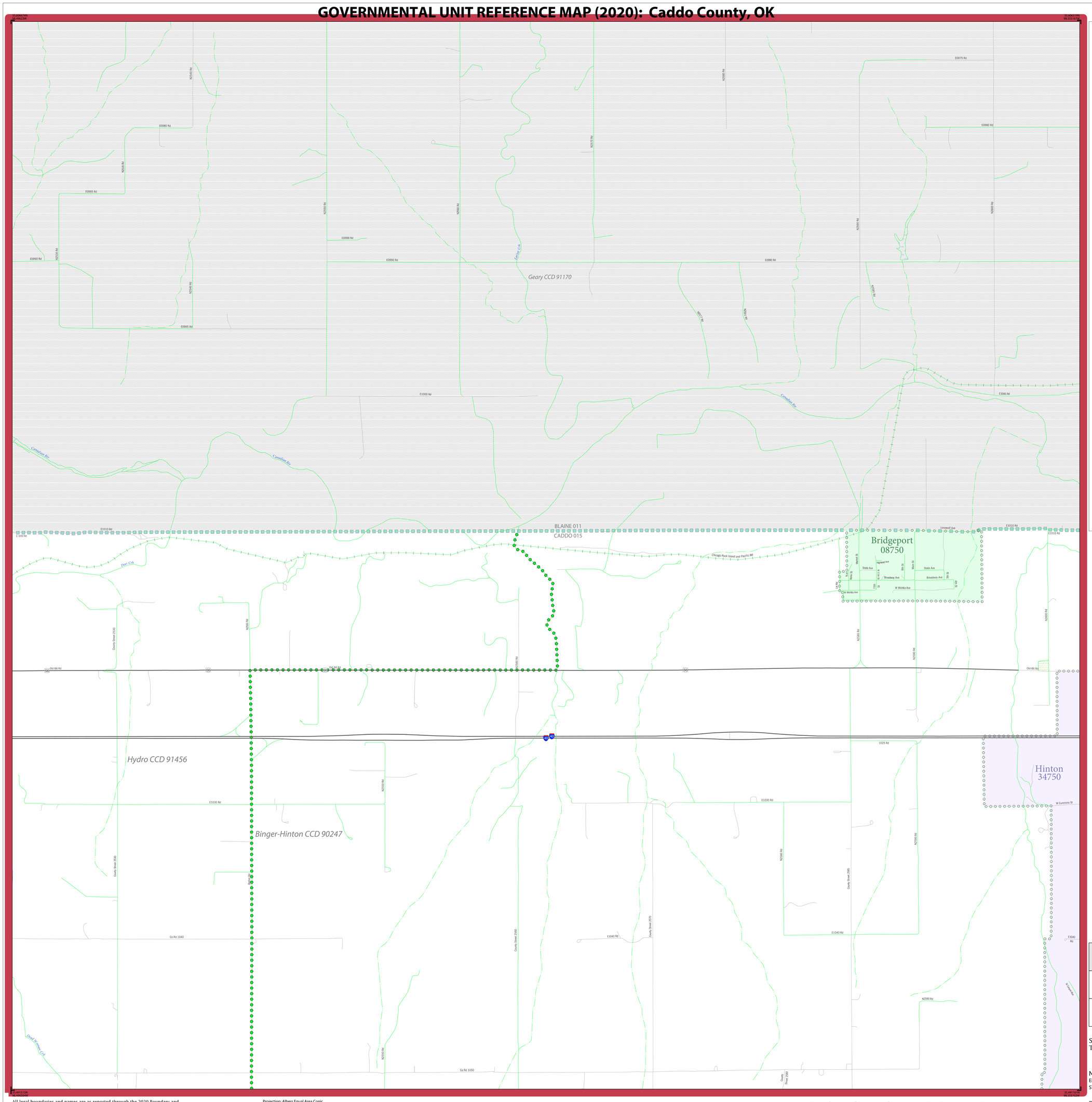

GOVERNMENTAL UNIT REFERENCE MAP (2020): Caddo County, OK

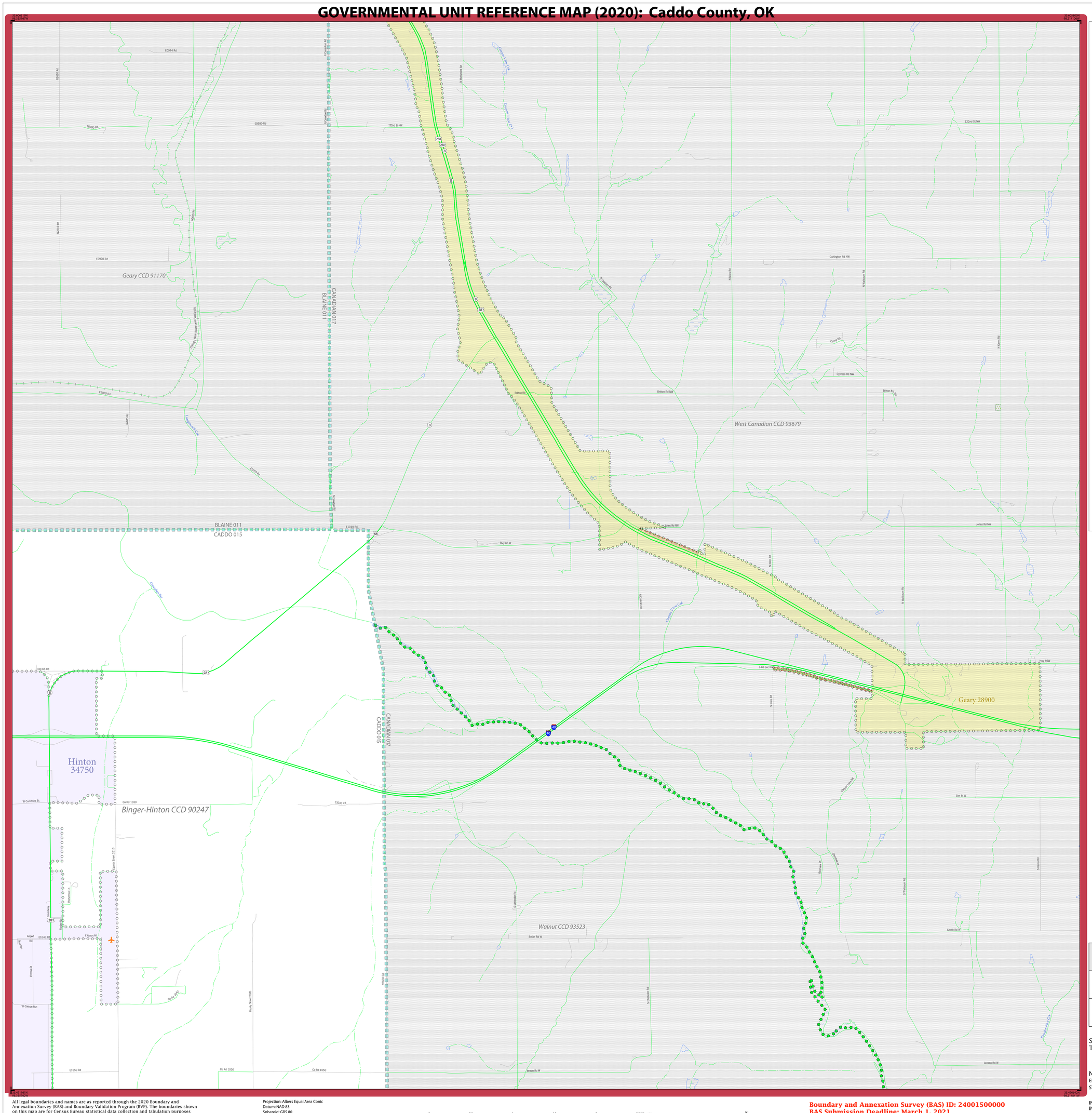

LEGEND

SYMBOL DESCRIPTION	SYMBOL	LABEL STYLE
Federal American Indian Reservation		L'ANSE RESERVATION (TA 1880)
Off-Reservation Trust Land		T1880
American Indian Tribal Subdivision		SHONTO (620)
Alaska Native Regional Corporation (ANRC)		*NANA ANRC 52120*
State (or statistically equivalent entity)		NEW YORK 36
County (or statistically equivalent entity)		ERIE 029
Minor Civil Division (MCD)[1]		Lee town 41460
Census County Division (CCD)[2]		*Jemez CCD 91650*
Consolidated City		MILFORD 47500
Incorporated Place[3]		Davis 18100
Census Designated Place (CDP)[2]		*Cochiti 16560*

DESCRIPTION	SYMBOL	DESCRIPTION	SYMBOL
Interstate	5	Water Body	*Pleasant Lake*
U.S. Highway	2	Swamp or Marsh	*Okefenokee Swamp*
State Highway	4	Glacier	*Bering Glacier*
Other Road	Marsh Ln	Airport, Airfield, or Helicopter Landing Pad	Dönärd Airfoyh
Cul-de-sac		College or University	Coll/Univ
Circle		Military	Fort Belvoir
Geographic Offset or Corridor		Prison or Juvenile Detention Center	P/JDC
4WD Trail, Stairway, Alley, Walkway, or Ferry		Cemetery	Powell Cmtry
Railroad	Southern RR	Golf Course	Pinehurst GlfCrs
Pipeline or Power Line		National Park or Forest	Yosemite NP
Ridge or Fence		Other Park	St Francis Park
Property Line or Nonvisible Boundary		Outside Subject Area	
Perennial Stream	*Tumbling Cr*	Inset Area	A1
Intermittent Stream	*Piney Cr*		
Mountain Peak or Hill	*Mt. Baker*		

Where state, county, and/or MCD/CCD boundaries coincide, the map shows the boundary symbol for only the highest-ranking of these boundaries. Where American Indian reservation and American Indian tribal subdivision boundaries coincide, the map shows only the American Indian reservation boundaries.

Entity names are followed by either their FIPS code or census code; parentheses indicate a census code.

1 "MCD" indicates a false MCD. These are for Census Bureau use only.

2 The CCD and CDP boundaries represent statistical entities only and are not updated through the BAS.

3 Incorporated place name color corresponds to the incorporated place fill color.

Due to space limitations, some road names, along with other feature and geography names on the map, may not be shown.

The Census Bureau stores primary and alternate road names, but only primary road names are used to label the roads on these maps.

Key to Adjacent Sheets

2	3	
5	6	7

Sheet Location within Entity

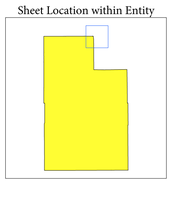

Sheet 3 of 27 PARENT sheets
Total Sheets: 31 (Index 1; Parent 27; Inset 3)

NAME: Caddo County (015)
ENTITY TYPE: County or statistically equivalent entity
ST: Oklahoma (40)

INDEX OR PARENT SHEET #: 003
INSET SHEET #: 000000

2020 COUNTY REF MAP (PARENT)

5340240015000000003000000

All legal boundaries and names are as reported through the 2020 Boundary and Annexation Survey (BAS) and Boundary Validation Program (BVP). The boundaries shown on this map are for Census Bureau statistical data collection and tabulation purposes only; their depiction and designation for statistical purposes does not constitute a determination of jurisdictional authority or rights of ownership or entitlement.

Data Source: U.S. Census Bureau's MAF/TIGER database (TAB20), November 2020
Created by Geography Division: December 09, 2020

U.S. DEPARTMENT OF COMMERCE U.S. Census Bureau

Projection: Albers Equal Area Conic
Datum: NAD 83
Spheroid: GRS 80
1st Standard Parallel: 34 10 47
2nd Standard Parallel: 36 26 11
Central Meridian: -98 43 53
Latitude of Projection's Origin: 33 36 56
False Easting: 0
False Northing: 0

0 0.5 1 1.5 2 2.5 Kilometers
0 0.3 0.6 0.9 1.2 1.5 Miles
The plotted map scale is 1:17,500

N W E S

Boundary and Annexation Survey (BAS) ID: 24001500000
BAS Submission Deadline: March 1, 2021

PDF versions of the BAS maps are available at:
www.census.gov/programs-surveys/bas/geographies.html

For more information, or to request additional maps, please email geo.bas@census.gov, call 1-800-972-5651, or visit www.census.gov/programs-surveys/bas.html.

United States Census Bureau

GOVERNMENTAL UNIT REFERENCE MAP (2020): Caddo County, OK



LEGEND

SYMBOL DESCRIPTION	SYMBOL	LABEL STYLE
Federal American Indian Reservation		L'ANSE RESERVATION (TA 1880)
Off-Reservation Trust Land		T1880
American Indian Tribal Subdivision		SHONTO (620)
Alaska Native Regional Corporation (ANRC)		NANA ANRC 52120
State (or statistically equivalent entity)		NEW YORK 36
County (or statistically equivalent entity)		ERIE 029
Minor Civil Division (MCD)[1]		Lee town 41460
Census County Division (CCD)[2]		Jemez CCD 91650
Consolidated City		MILFORD 47500
Incorporated Place[3]		Davis 18100
Census Designated Place (CDP)[2]		Cochiti 16560

DESCRIPTION	SYMBOL	DESCRIPTION	SYMBOL
Interstate	I	Water Body	Pleasant Lake
U.S. Highway	2	Swamp or Marsh	Okefenokee Swamp
State Highway	4	Glacier	Bering Glacier
Other Road	Marsh Ln	Airport, Airfield, or Helicopter Landing Pad	Dönärd Airport
Cul-de-sac		College or University	Coll/Univ
Circle		Military	Fort Belvoir
Geographic Offset or Corridor		Prison or Juvenile Detention Center	P/JDC
4WD Trail, Stairway, Alley, Walkway, or Ferry		Cemetery	Powell Cmtry
Railroad	Southern RR	Golf Course	Pinehurst GlfCrs
Pipeline or Power Line		National Park or Forest	Yosemite NP
Ridge or Fence		Other Park	St Francis Park
Property Line or Nonvisible Boundary		Outside Subject Area	
Perennial Stream	Tumbling Cr	Inset Area	A1
Intermittent Stream	Piney Cr		
Mountain Peak or Hill	MT. Baker		

Where state, county, and/or MCD/CCD boundaries coincide, the map shows the boundary symbol for only the highest-ranking of these boundaries. Where American Indian reservation and American Indian tribal subdivision boundaries coincide, the map shows only the American Indian reservation boundaries.

Entity names are followed by either their FIPS code or census code; parentheses indicate a census code.

1 'MCD*' indicates a false MCD. These are for Census Bureau use only.

2 The CCD and CDP boundaries represent statistical entities only and are not updated through the BAS.

3 Incorporated place name color corresponds to the incorporated place fill color.

Due to space limitations, some road names, along with other feature and geography names on the map, may not be shown.

The Census Bureau stores primary and alternate road names, but only primary road names are used to label the roads on these maps.

Key to Adjacent Sheets

	1	2
	4	5
	8	9

Sheet Location within Entity

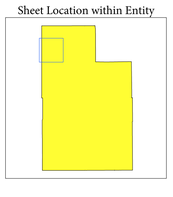

Sheet 4 of 27 PARENT sheets
Total Sheets: 31 (Index 1; Parent 27; Inset 3)

NAME: Caddo County (015)
ENTITY TYPE: County or statistically equivalent entity
ST: Oklahoma (40)

INDEX OR PARENT SHEET #: 004
INSET SHEET #: 000000

2020 COUNTY REF MAP (PARENT)

5340240015000000004000000

All legal boundaries and names are as reported through the 2020 Boundary and Annexation Survey (BAS) and Boundary Validation Program (BVP). The boundaries shown on this map are for Census Bureau statistical data collection and tabulation purposes only; their depiction and designation for statistical purposes does not constitute a determination of jurisdictional authority or rights of ownership or entitlement.

Data Source: U.S. Census Bureau's MAF/TIGER database (TAB20), November 2020
Created by: Geography Division: December 09, 2020

U.S. DEPARTMENT OF COMMERCE U.S. Census Bureau

Projection: Albers Equal Area Conic
Datum: NAD 83
Spheroid: GRS 80
1st Standard Parallel: 34 10 47
2nd Standard Parallel: 36 26 11
Central Meridian: -98 43 53
Latitude of Projection's Origin: 33 36 56
False Easting: 0
False Northing: 0

0 0.5 1 1.5 2 2.5 Kilometers
0 0.3 0.6 0.9 1.2 1.5 Miles
The plotted map scale is 1:17,500

N W E S

Boundary and Annexation Survey (BAS) ID: 24001500000
BAS Submission Deadline: March 1, 2021

PDF versions of the BAS maps are available at: www.census.gov/programs-surveys/bas/geographies.html

For more information, or to request additional maps, please email geo.bas@census.gov, call 1-800-972-5651, or visit www.census.gov/programs-surveys/bas.html.

United States Census Bureau

GOVERNMENTAL UNIT REFERENCE MAP (2020): Caddo County, OK

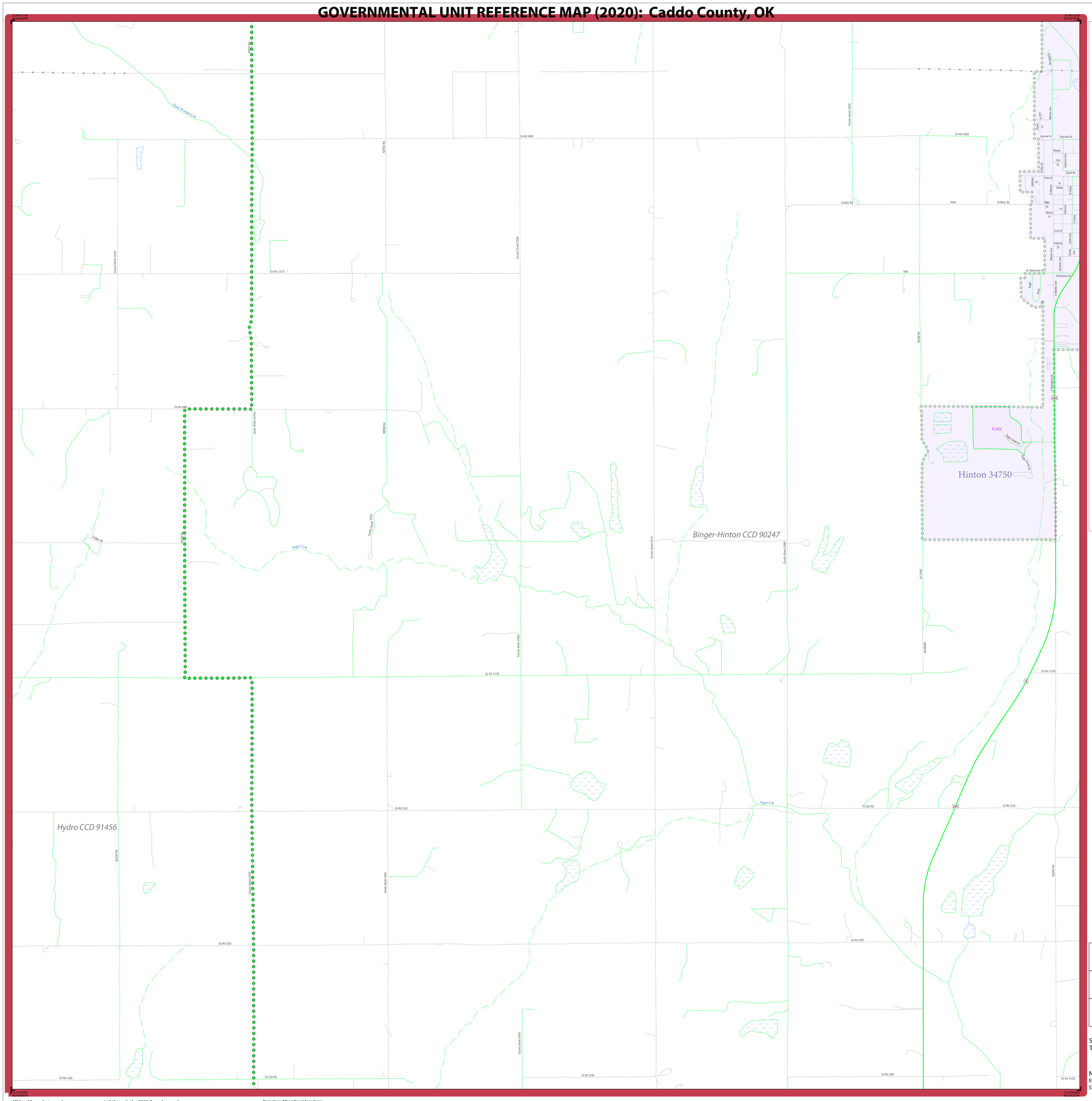

LEGEND

SYMBOL DESCRIPTION	SYMBOL	LABEL STYLE
Federal American Indian Reservation		L'ANSE RESERVATION (TA 1880)
Off-Reservation Trust Land		T1880
American Indian Tribal Subdivision		SHONTO (620)
Alaska Native Regional Corporation (ANRC)		*NANA ANRC 52120*
State (or statistically equivalent entity)		NEW YORK 36
County (or statistically equivalent entity)		ERIE 029
Minor Civil Division (MCD)[1]		Lee town 41460
Census County Division (CCD)[2]		*Jemez CCD 91650*
Consolidated City		MILFORD 47500
Incorporated Place[3]		Davis 18100
Census Designated Place (CDP)[2]		*Cochiti 16560*

DESCRIPTION	SYMBOL	DESCRIPTION	SYMBOL
Interstate	5	Water Body	*Pleasant Lake*
U.S. Highway	2	Swamp or Marsh	*Okefenokee Swamp*
State Highway	4	Glacier	*Bering Glacier*
Other Road	Marsh Ln	Airport, Airfield, or Helicopter Landing Pad	Dönärd Airfield
Cul-de-sac		College or University	Coll/Univ
Circle		Military	Fort Belvoir
Geographic Offset or Corridor		Prison or Juvenile Detention Center	P/JDC
4WD Trail, Stairway, Alley, Walkway, or Ferry		Cemetery	Powell Cmtry
Railroad	Southern RR	Golf Course	Pinehurst GlfCrs
Pipeline or Power Line		National Park or Forest	Yosemite NP
Ridge or Fence		Other Park	St Francis Park
Property Line or Nonvisible Boundary		Outside Subject Area	
Perennial Stream	*Tumbling Cr*	Inset Area	A1
Intermittent Stream	*Piney Cr*		
Mountain Peak or Hill	*Mt. Baker*		

Where state, county, and/or MCD/CCD boundaries coincide, the map shows the boundary symbol for only the highest-ranking of these boundaries. Where American Indian reservation and American Indian tribal subdivision boundaries coincide, the map shows only the American Indian reservation boundaries.

Entity names are followed by either their FIPS code or census code; parentheses indicate a census code.

1 'MCD*' indicates a false MCD. These are for Census Bureau use only.

2 The CCD and CDP boundaries represent statistical entities only and are not updated through the BAS.

3 Incorporated place name color corresponds to the incorporated place fill color.

Due to space limitations, some road names, along with other feature and geography names on the map, may not be shown.

The Census Bureau stores primary and alternate road names, but only primary road names are used to label the roads on these maps.

Key to Adjacent Sheets

1	2	3
4	5	6
8	9	10

Sheet Location within Entity

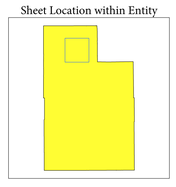

Sheet 5 of 27 PARENT sheets
Total Sheets: 31 (Index 1; Parent 27; Inset 3)

NAME: Caddo County (015)
ENTITY TYPE: County or statistically equivalent entity
ST: Oklahoma (40)

INDEX OR PARENT SHEET #: 005
INSET SHEET #: 000000

2020 COUNTY REF MAP (PARENT)

5340240015000000005000000

All legal boundaries and names are as reported through the 2020 Boundary and Annexation Survey (BAS) and Boundary Validation Program (BVP). The boundaries shown on this map are for Census Bureau statistical data collection and tabulation purposes only; their depiction and designation for statistical purposes does not constitute a determination of jurisdictional authority or rights of ownership or entitlement.

Data Source: U.S. Census Bureau's MAF/TIGER database (TAB20), November 2020
Created by Geography Division: December 09, 2020

U.S. DEPARTMENT OF COMMERCE U.S. Census Bureau

Projection: Albers Equal Area Conic
Datum: NAD 83
Spheroid: GRS 80
1st Standard Parallel: 34 10 47
2nd Standard Parallel: 36 26 11
Central Meridian: -98 43 53
Latitude of Projection's Origin: 33 36 56
False Easting: 0
False Northing: 0

0 0.5 1 1.5 2 2.5 Kilometers
0 0.3 0.6 0.9 1.2 1.5 Miles
The plotted map scale is 1:17,500

N W E S

Boundary and Annexation Survey (BAS) ID: 24001500000
BAS Submission Deadline: March 1, 2021

PDF versions of the BAS maps are available at:
www.census.gov/programs-surveys/bas/geographies.html

For more information, or to request additional maps, please email geo.bas@census.gov, call 1-800-972-5651, or visit www.census.gov/programs-surveys/bas.html.

United States Census Bureau

GOVERNMENTAL UNIT REFERENCE MAP (2020): Caddo County, OK

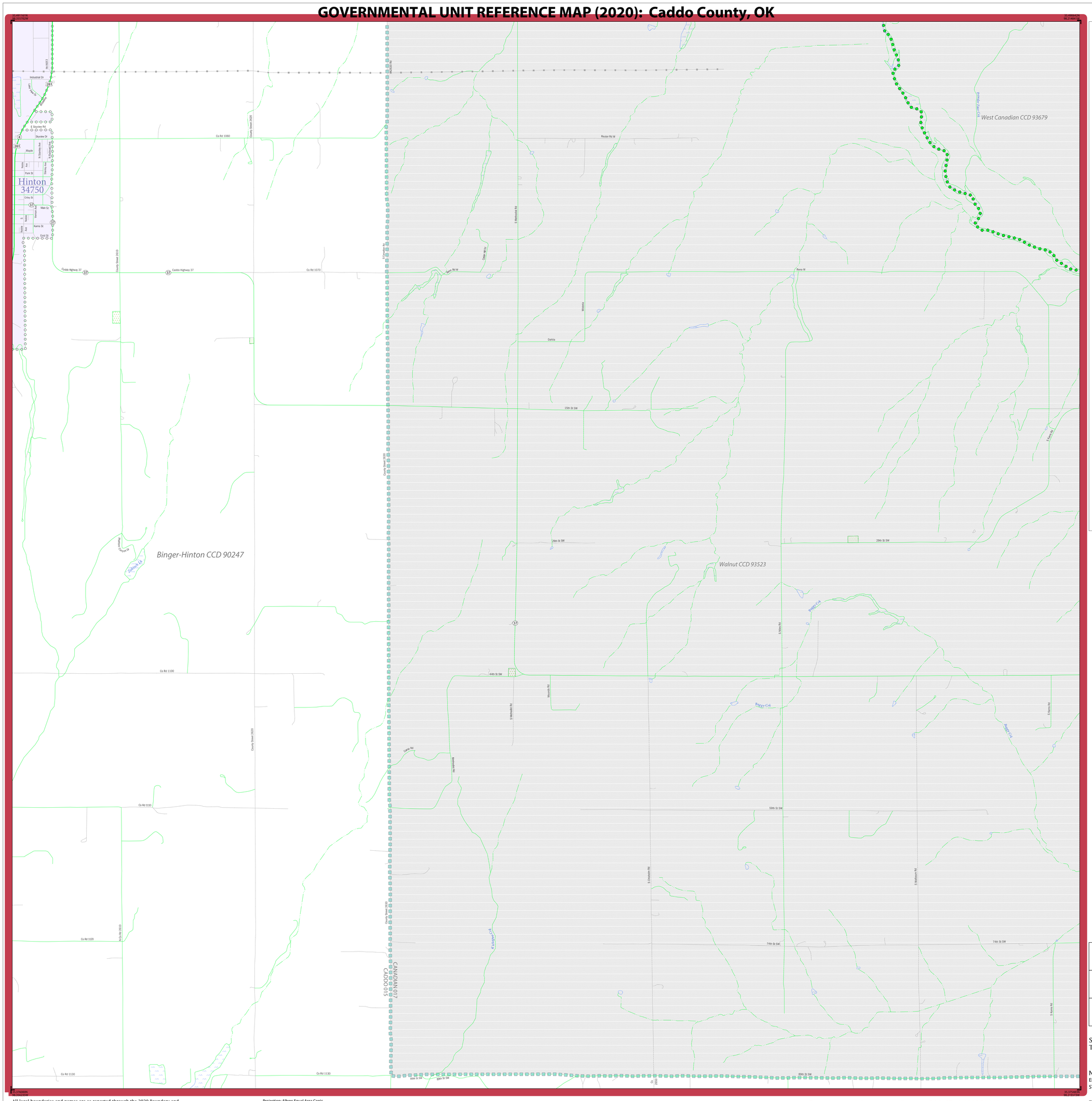

LEGEND

SYMBOL DESCRIPTION	SYMBOL	LABEL STYLE
Federal American Indian Reservation		L'ANSE RESERVATION (TA 1880)
Off-Reservation Trust Land		T1880
American Indian Tribal Subdivision		SHONTO (620)
Alaska Native Regional Corporation (ANRC)		*NANA ANRC 52120*
State (or statistically equivalent entity)		NEW YORK 36
County (or statistically equivalent entity)		ERIE 029
Minor Civil Division (MCD)[1]		Lee town 41460
Census County Division (CCD)[2]		*Jemez CCD 91650*
Consolidated City		MILFORD 47500
Incorporated Place[3]		Davis 18100
Census Designated Place (CDP)[2]		*Cochiti 16560*

DESCRIPTION	SYMBOL
Interstate	5
U.S. Highway	2
State Highway	4
Other Road	Marsh Ln
Cul-de-sac	
Circle	
Geographic Offset or Corridor	
4WD Trail, Stairway, Alley, Walkway, or Ferry	
Railroad	Southern RR
Pipeline or Power Line	
Ridge or Fence	
Property Line or Nonvisible Boundary	
Perennial Stream	*Tumbling Cr*
Intermittent Stream	*Piney Cr*
Mountain Peak or Hill	*Mt. Baker*

DESCRIPTION	SYMBOL
Water Body	*Pleasant Lake*
Swamp or Marsh	*Okefenokee Swamp*
Glacier	*Bering Glacier*
Airport, Airfield, or Helicopter Landing Pad	Donald Airport
College or University	Coll/Univ
Military	Fort Belvoir
Prison or Juvenile Detention Center	P/JDC
Cemetery	Powell Cmtry
Golf Course	Pinehurst GlfCrs
National Park or Forest	Yosemite NP
Other Park	St Francis Park
Outside Subject Area	
Inset Area	A1

Where state, county, and/or MCD/CCD boundaries coincide, the map shows the boundary symbol for only the highest-ranking of these boundaries. Where American Indian reservation and American Indian tribal subdivision boundaries coincide, the map shows only the American Indian reservation boundaries.

Entity names are followed by either their FIPS code or census code; parentheses indicate a census code.

1 'MCD*' indicates a false MCD. These are for Census Bureau use only.

2 The CCD and CDP boundaries represent statistical entities only and are not updated through the BAS.

3 Incorporated place name color corresponds to the incorporated place fill color.

Due to space limitations, some road names, along with other feature and geography names on the map, may not be shown.

The Census Bureau stores primary and alternate road names, but only primary road names are used to label the roads on these maps.

Key to Adjacent Sheets

2	3	
5	6	7
9	10	11

Sheet Location within Entity

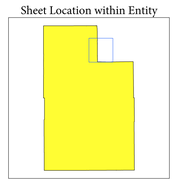

Sheet 6 of 27 PARENT sheets
Total Sheets: 31 (Index 1; Parent 27; Inset 3)

NAME: Caddo County (015)
ENTITY TYPE: County or statistically equivalent entity
ST: Oklahoma (40)

INDEX OR PARENT SHEET #: 006
INSET SHEET #: 000000

2020 COUNTY REF MAP (PARENT)

5340240015000000006000000

All legal boundaries and names are as reported through the 2020 Boundary and Annexation Survey (BAS) and Boundary Validation Program (BVP). The boundaries shown on this map are for Census Bureau statistical data collection and tabulation purposes only; their depiction and designation for statistical purposes does not constitute a determination of jurisdictional authority or rights of ownership or entitlement.

Data Source: U.S. Census Bureau's MAF/TIGER database (TAB20), November 2020
Created by Geography Division: December 09, 2020

U.S. DEPARTMENT OF COMMERCE U.S. Census Bureau

Projection: Albers Equal Area Conic
Datum: NAD 83
Spheroid: GRS 80
1st Standard Parallel: 34 10 47
2nd Standard Parallel: 36 26 11
Central Meridian: -98 43 53
Latitude of Projection's Origin: 33 36 56
False Easting: 0
False Northing: 0

0 0.5 1 1.5 2 2.5 Kilometers
0 0.3 0.6 0.9 1.2 1.5 Miles
The plotted map scale is 1:17,500

N W E S

Boundary and Annexation Survey (BAS) ID: 24001500000
BAS Submission Deadline: March 1, 2021

PDF versions of the BAS maps are available at:
www.census.gov/programs-surveys/bas/geographies.html

For more information, or to request additional maps, please email geo.bas@census.gov, call 1-800-972-5651, or visit www.census.gov/programs-surveys/bas.html.

United States Census Bureau

GOVERNMENTAL UNIT REFERENCE MAP (2020): Caddo County, OK

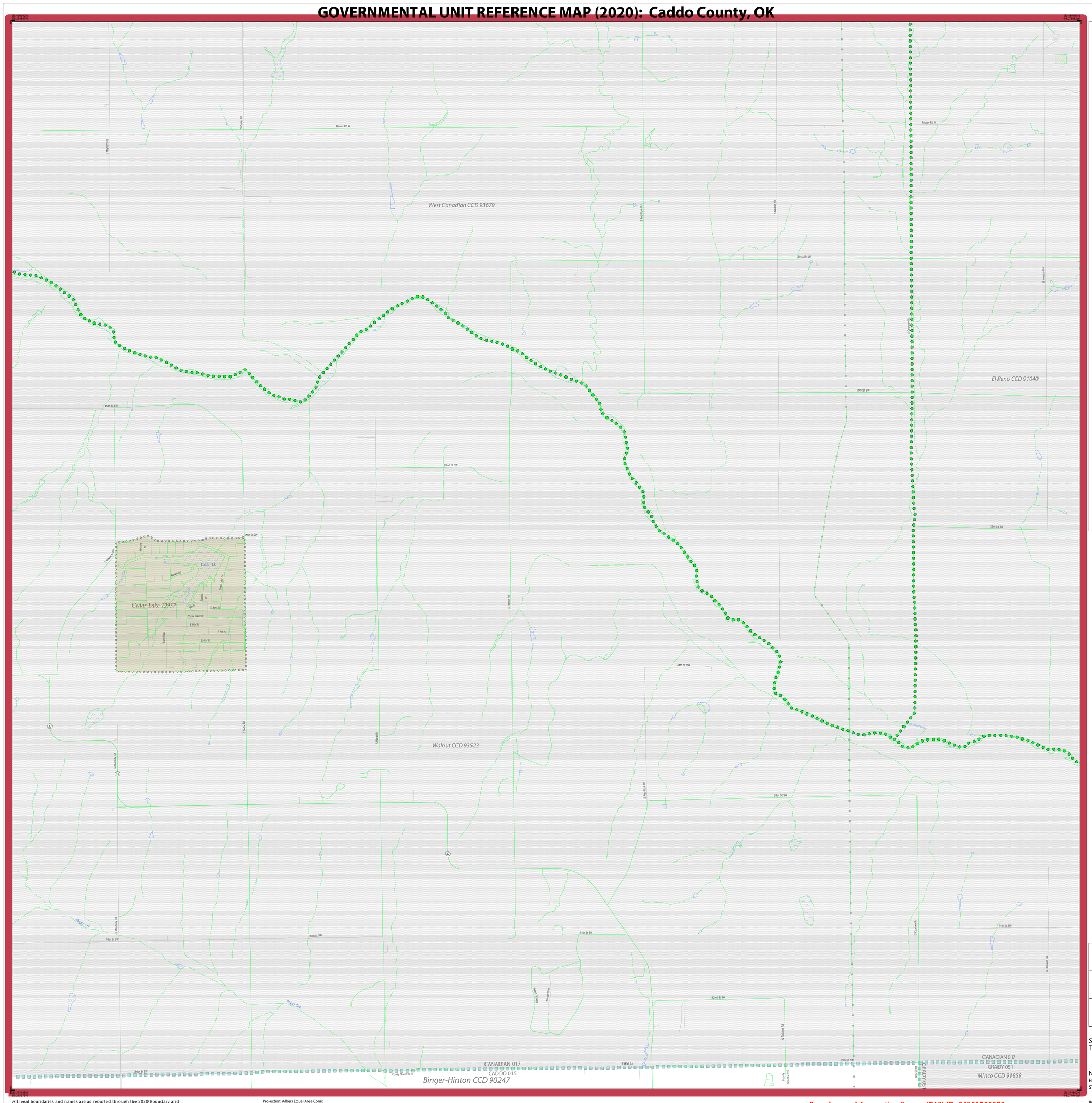

LEGEND

SYMBOL DESCRIPTION	SYMBOL	LABEL STYLE
Federal American Indian Reservation		L'ANSE RESERVATION (TA 1880)
Off-Reservation Trust Land		T1880
American Indian Tribal Subdivision		SHONTO (620)
Alaska Native Regional Corporation (ANRC)		*NANA ANRC 52120*
State (or statistically equivalent entity)		NEW YORK 36
County (or statistically equivalent entity)		ERIE 029
Minor Civil Division (MCD)[1]		Lee town 41460
Census County Division (CCD)[2]		*Jemez CCD 91650*
Consolidated City		MILFORD 47500
Incorporated Place[3]		Davis 18100
Census Designated Place (CDP)[2]		*Cochiti 16560*

DESCRIPTION	SYMBOL	DESCRIPTION	SYMBOL
Interstate	5	Water Body	*Pleasant Lake*
U.S. Highway	2	Swamp or Marsh	*Okefenokee Swamp*
State Highway	4	Glacier	*Bering Glacier*
Other Road	Marsh Ln	Airport, Airfield, or Helicopter Landing Pad	*Donald Airport*
Cul-de-sac		College or University	Coll/Univ
Circle		Military	Fort Belvoir
Geographic Offset or Corridor		Prison or Juvenile Detention Center	P/JDC
4WD Trail, Stairway, Alley, Walkway, or Ferry		Cemetery	Powell Cmtry
Railroad	Southern RR	Golf Course	Pinehurst GlfCrs
Pipeline or Power Line		National Park or Forest	Yosemite NP
Ridge or Fence		Other Park	St Francis Park
Property Line or Nonvisible Boundary		Outside Subject Area	
Perennial Stream	*Tumbling Cr*	Inset Area	A1
Intermittent Stream	*Piney Cr*		
Mountain Peak or Hill	*Mt. Baker*		

Where state, county, and/or MCD/CCD boundaries coincide, the map shows the boundary symbol for only the highest-ranking of these boundaries. Where American Indian reservation and American Indian tribal subdivision boundaries coincide, the map shows only the American Indian reservation boundaries.

Entity names are followed by either their FIPS code or census code; parentheses indicate a census code.

1 'MCD" indicates a false MCD. These are for Census Bureau use only.

2 The CCD and CDP boundaries represent statistical entities only and are not updated through the BAS.

3 Incorporated place name color corresponds to the incorporated place fill color.

Due to space limitations, some road names, along with other feature and geography names on the map, may not be shown.

The Census Bureau stores primary and alternate road names, but only primary road names are used to label the roads on these maps.

Key to Adjacent Sheets

3		
6	7	
10	11	

Sheet Location within Entity

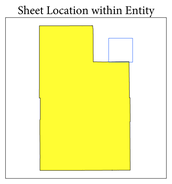

Sheet 7 of 27 PARENT sheets
Total Sheets: 31 (Index 1; Parent 27; Inset 3)

NAME: Caddo County (015)
ENTITY TYPE: County or statistically equivalent entity
ST: Oklahoma (40)

INDEX OR PARENT SHEET #: 007
INSET SHEET #: 000000

2020 COUNTY REF MAP (PARENT)

5340240015000000007000000

All legal boundaries and names are as reported through the 2020 Boundary and Annexation Survey (BAS) and Boundary Validation Program (BVP). The boundaries shown on this map are for Census Bureau statistical data collection and tabulation purposes only; their depiction and designation for statistical purposes does not constitute a determination of jurisdictional authority or rights of ownership or entitlement.

Data Source: U.S. Census Bureau's MAF/TIGER database (TAB20), November 2020
Created by Geography Division: December 09, 2020

U.S. DEPARTMENT OF COMMERCE U.S. Census Bureau

Projection: Albers Equal Area Conic
Datum: NAD 83
Spheroid: GRS 80
1st Standard Parallel: 34 10 47
2nd Standard Parallel: 36 26 11
Central Meridian: -98 43 53
Latitude of Projection's Origin: 33 36 56
False Easting: 0
False Northing: 0

0 0.5 1 1.5 2 2.5 Kilometers
0 0.3 0.6 0.9 1.2 1.5 Miles
The plotted map scale is 1:117,500

N W E S

Boundary and Annexation Survey (BAS) ID: 24001500000
BAS Submission Deadline: March 1, 2021

PDF versions of the BAS maps are available at:
www.census.gov/programs-surveys/bas/geographies.html

For more information, or to request additional maps, please email geo.bas@census.gov, call 1-800-972-5651, or visit www.census.gov/programs-surveys/bas.html.

United States Census Bureau

GOVERNMENTAL UNIT REFERENCE MAP (2020): Caddo County, OK

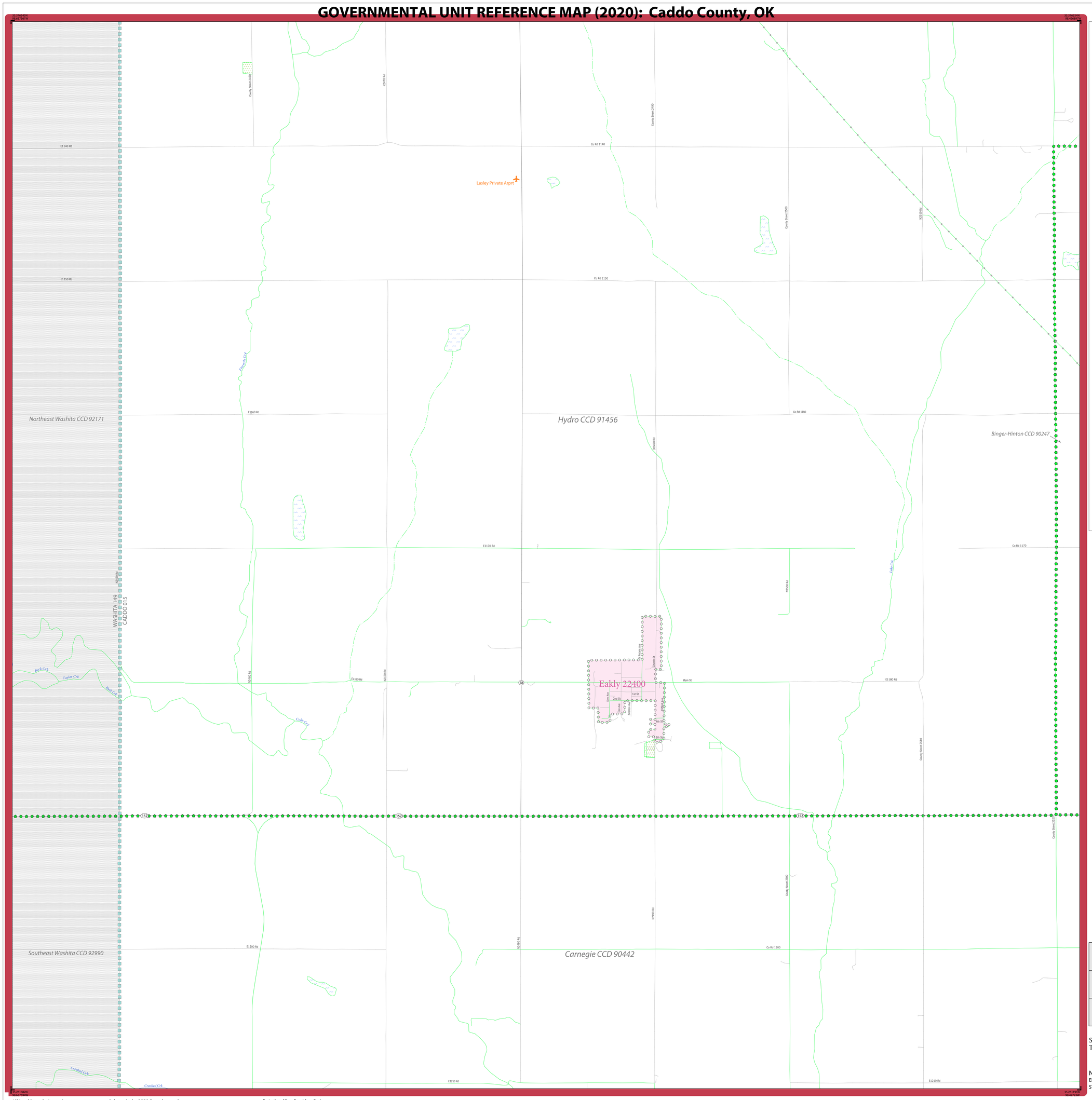

LEGEND

SYMBOL DESCRIPTION	SYMBOL	LABEL STYLE
Federal American Indian Reservation		L'ANSE RESERVATION (TA 1880)
Off-Reservation Trust Land		T1880
American Indian Tribal Subdivision		SHONTO (620)
Alaska Native Regional Corporation (ANRC)		*NANA ANRC 52120*
State (or statistically equivalent entity)		NEW YORK 36
County (or statistically equivalent entity)		ERIE 029
Minor Civil Division (MCD)[1]		Lee town 41460
Census County Division (CCD)[2]		*Jemez CCD 91650*
Consolidated City		MILFORD 47500
Incorporated Place[3]		Davis 18100
Census Designated Place (CDP)[2]		*Cochiti 16560*

DESCRIPTION	SYMBOL	DESCRIPTION	SYMBOL
Interstate	I	Water Body	*Pleasant Lake*
U.S. Highway	2	Swamp or Marsh	*Okefenokee Swamp*
State Highway	4	Glacier	*Bering Glacier*
Other Road	Marsh Ln	Airport, Airfield, or Helicopter Landing Pad	Donald Airport
Cul-de-sac		College or University	Coll/Univ
Circle		Military	Fort Belvoir
Geographic Offset or Corridor		Prison or Juvenile Detention Center	P/JDC
4WD Trail, Stairway, Alley, Walkway, or Ferry		Cemetery	Powell Cmtry
Railroad	Southern RR	Golf Course	Pinehurst GlfCrs
Pipeline or Power Line		National Park or Forest	Yosemite NP
Ridge or Fence		Other Park	St Francis Park
Property Line or Nonvisible Boundary		Outside Subject Area	
Perennial Stream	*Tumbling Cr*	Inset Area	A1
Intermittent Stream	*Piney Cr*		
Mountain Peak or Hill	*Mt. Boker*		

Where state, county, and/or MCD/CCD boundaries coincide, the map shows the boundary symbol for only the highest-ranking of these boundaries. Where American Indian reservation and American Indian tribal subdivision boundaries coincide, the map shows only the American Indian reservation boundaries.

Entity names are followed by either their FIPS code or census code; parentheses indicate a census code.

1 'MCD" indicates a false MCD. These are for Census Bureau use only.

2 The CCD and CDP boundaries represent statistical entities only and are not updated through the BAS.

3 Incorporated place name color corresponds to the incorporated place fill color.

Due to space limitations, some road names, along with other feature and geography names on the map, may not be shown.

The Census Bureau stores primary and alternate road names, but only primary road names are used to label the roads on these maps.

Key to Adjacent Sheets

	4	5
	8	9
	12	13

Sheet Location within Entity

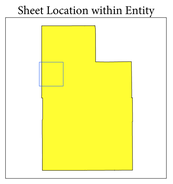

Sheet 8 of 27 PARENT sheets
Total Sheets: 31 (Index 1; Parent 27; Inset 3)

NAME: Caddo County (015)
ENTITY TYPE: County or statistically equivalent entity
ST: Oklahoma (40)

INDEX OR PARENT SHEET #: 008
INSET SHEET #: 000000

2020 COUNTY REF MAP (PARENT)

5340240015000000008000000

All legal boundaries and names are as reported through the 2020 Boundary and Annexation Survey (BAS) and Boundary Validation Program (BVP). The boundaries shown on this map are for Census Bureau statistical data collection and tabulation purposes only; their depiction and designation for statistical purposes does not constitute a determination of jurisdictional authority or rights of ownership or entitlement.

Data Source: U.S. Census Bureau's MAF/TIGER database (TAB20), November 2020
Created by Geography Division: December 09, 2020

U.S. DEPARTMENT OF COMMERCE U.S. Census Bureau

Projection: Albers Equal Area Conic
Datum: NAD 83
Spheroid: GRS 80
1st Standard Parallel: 34 10 47
2nd Standard Parallel: 36 26 11
Central Meridian: -98 43 53
Latitude of Projection's Origin: 33 36 56
False Easting: 0
False Northing: 0

0 0.5 1 1.5 2 2.5 Kilometers
0 0.3 0.6 0.9 1.2 1.5 Miles
The plotted map scale is 1:17,500

N W E S

Boundary and Annexation Survey (BAS) ID: 24001500000
BAS Submission Deadline: March 1, 2021

PDF versions of the BAS maps are available at:
www.census.gov/programs-surveys/bas/geographies.html

For more information, or to request additional maps, please email geo.bas@census.gov, call 1-800-972-5651, or visit www.census.gov/programs-surveys/bas.html.

United States Census Bureau

GOVERNMENTAL UNIT REFERENCE MAP (2020): Caddo County, OK

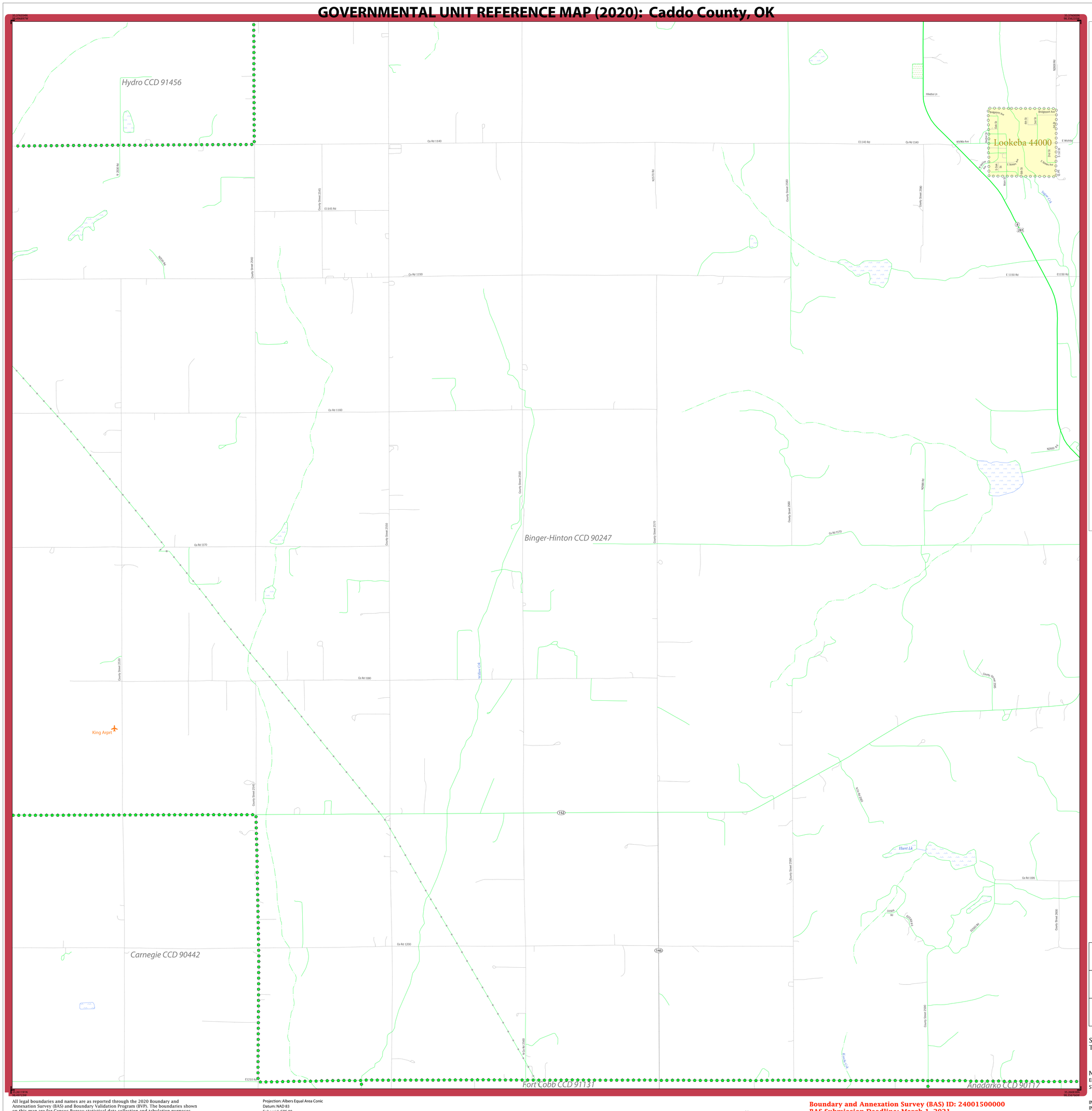
Hydro CCD 91456
Lookeba 44000
Binger-Hinton CCD 90247
Carnegie CCD 90442
Fort Cobb CCD 91131
Anadarko CCD 90117
King Arprt
Cs Rd 1140
Cs Rd 1150
Cs Rd 1160
Cs Rd 1170
Cs Rd 1180
Cs Rd 1200
Cs Rd 1195
E1140 Rd
E 1150 Rd
E1150 Rd
E1145 Rd
E1210 Rd
E Wichita
Hiawba Ln
Bridgeport Ave
Bridgeport Ave
Main St
Main St
Main St

GOVERNMENTAL UNIT REFERENCE MAP (2020): Caddo County, OK

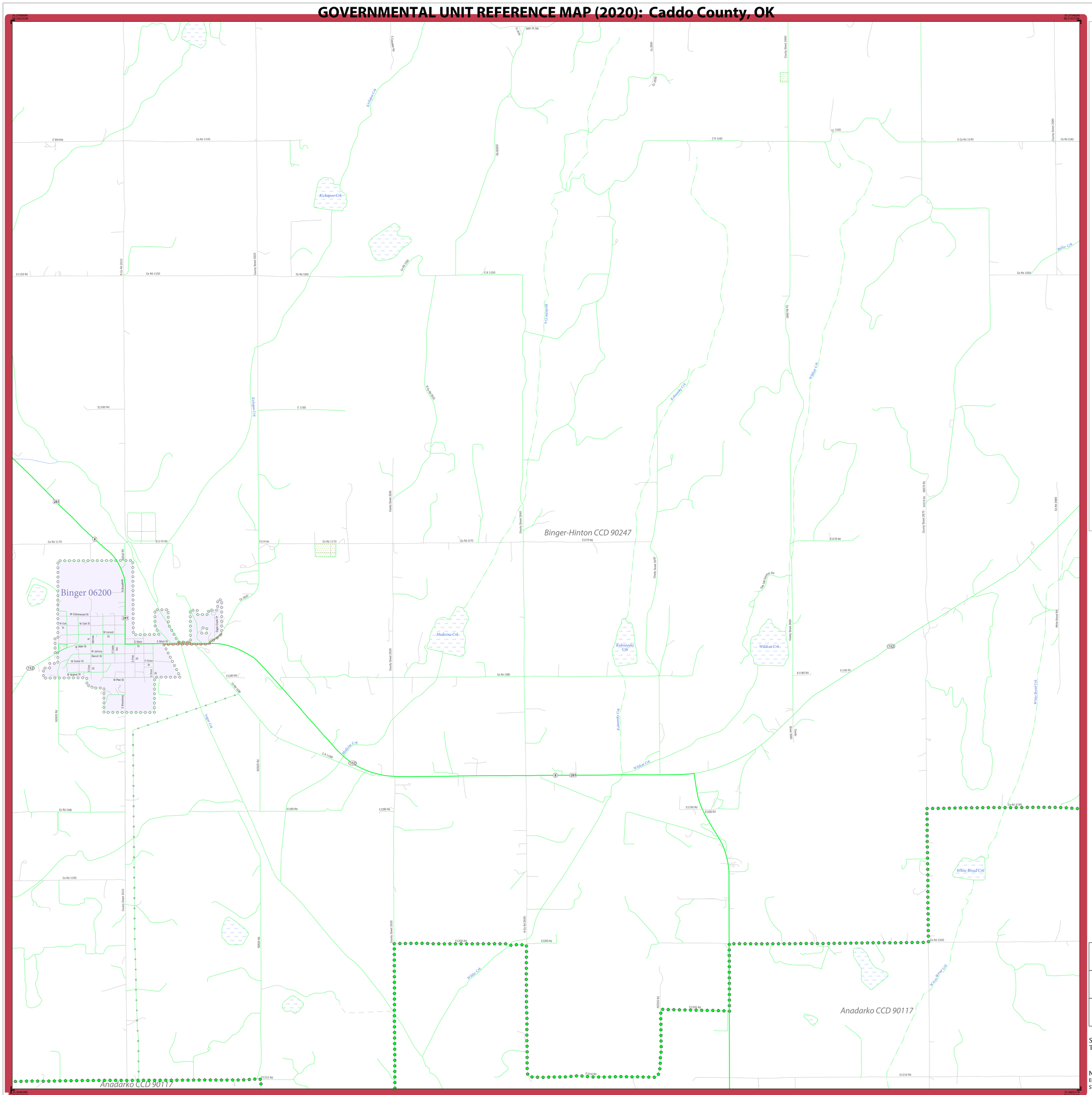
Binger-Hinton CCD 90247
Binger 06200
Anadarko CCD 90117
Anadarko CCD 90117
Kickapoo Crk
Medicine Crk
Kohnowsky Crk
Wildcat Crk
White Bread Crk
Co Rd 1140
E Wichita
E1150 Rd
Co Rd 1150
E 1160
E1160 Rd
Co Rd 1170
E1170 Rd
Co Rd 1180
E1180 Rd
Co Rd 1190
E1190 Rd
Co Rd 1195
E1200 Rd
Co Rd 1200
E1210 Rd
Co Rd 1050
Co Rd 2860
W Main St
E Main St
W Cedar St
E Cedar St
W Walnut St
W Pine St
W Johnny Bench St
W Locust St
W Oak St
W Cottonwood St
W Oak St
S Cedar Ave
S Pine St
S Dixie St
Broadway
Bryan Street
Bryan Rd
N 2010 Rd
N 2020 Rd
N 2030 Rd
N 2040 Rd
N 2050 Rd
N 2070 Rd
N 2080 Rd
N 2090 Rd
N 2110 Rd
County Street 2010
County Street 2020
County Street 2030
County Street 2040
County Street 2050
County Street 2060
County Street 2070
County Street 2080
County Street 2090
County Street 2100
County Street 2110
Co Rd 2000
Co Rd 2010
Co Rd 2020
Co Rd 2030
Co Rd 2040
Co Rd 2050
Co Rd 2060
Co Rd 2080
Co Rd 2090
Co Rd 2100
Co Rd 2110
Co Rd 2120
Co Rd 2130
Co Rd 2140
Co Rd 2150
Co Rd 2160
Co Rd 2170
Co Rd 2180
Co Rd 2190
Co Rd 2200
Co Rd 2210
C R 1140
C R 1150
C R 1160
C R 1170
C R 1180
C R 1190
C R 1200
C R 1210
E Co Rd 1140
N Co Rd 2010
N Co Rd 2020
N Co Rd 2030
N Co Rd 2040
N Co Rd 2050
N Co Rd 2060
N Co Rd 2070
N Co Rd 2080
N Co Rd 2090
N Co Rd 2100
N Co Rd 2110
N Co Rd 2120
N Co Rd 2130
N Co Rd 2140
N Co Rd 2150
N Co Rd 2160
N Co Rd 2170
N Co Rd 2180
N Co Rd 2190
N Co Rd 2200
N Co Rd 2210
Sugar Creek Dr
Sugar Creek Rd
Sugar Crk
Medicine Crk
Kohnowsky Crk
Wildcat Crk
White Bread Crk
Walnut Crk
Pelter Crk
Kickapoo Crk
Kickapoo Crk
Kickapoo Crk
Kickapoo Crk
Wildcat Crk
Wildcat Crk
Wildcat

GOVERNMENTAL UNIT REFERENCE MAP (2020): Caddo County, OK

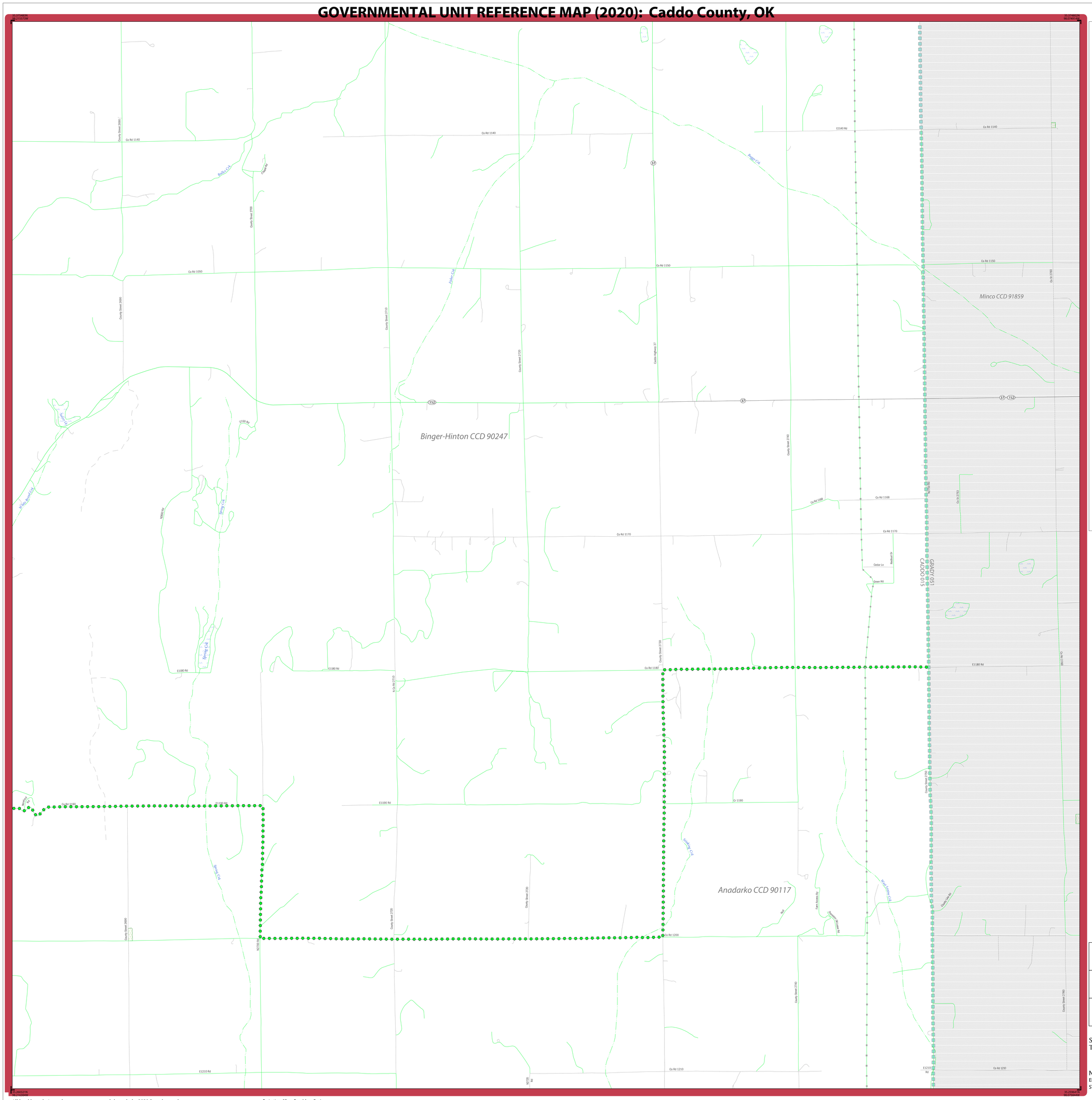

LEGEND

SYMBOL DESCRIPTION	SYMBOL	LABEL STYLE
Federal American Indian Reservation		L'ANSE RESERVATION (TA 1880)
Off-Reservation Trust Land		T1880
American Indian Tribal Subdivision		SHONTO (620)
Alaska Native Regional Corporation (ANRC)		NANA ANRC 52120
State (or statistically equivalent entity)		NEW YORK 36
County (or statistically equivalent entity)		ERIE 029
Minor Civil Division (MCD)[1]		Lee town 41460
Census County Division (CCD)[2]		Jemez CCD 91650
Consolidated City		MILFORD 47500
Incorporated Place[3]		Davis 18100
Census Designated Place (CDP)[2]		Cochiti 16560

DESCRIPTION	SYMBOL
Interstate	
U.S. Highway	
State Highway	
Other Road	Marsh Ln
Cul-de-sac	
Circle	
Geographic Offset or Corridor	
4WD Trail, Stairway, Alley, Walkway, or Ferry	
Railroad	Southern RR
Pipeline or Power Line	
Ridge or Fence	
Property Line or Nonvisible Boundary	
Perennial Stream	Tumbling Cr
Intermittent Stream	Pinoy Cr
Mountain Peak or Hill	MT. Boker

DESCRIPTION	SYMBOL
Water Body	Pleasant Lake
Swamp or Marsh	Okefenokee Swamp
Glacier	Bering Glacier
Airport, Airfield, or Helicopter Landing Pad	Dönärd Airfield
College or University	Coll/Univ
Military	Fort Belvoir
Prison or Juvenile Detention Center	P/JDC
Cemetery	Powell Cmtry
Golf Course	Pinehurst GlfCrs
National Park or Forest	Yosemite NP
Other Park	St Francis Park
Outside Subject Area	
Inset Area	A1

Where state, county, and/or MCD/CCD boundaries coincide, the map shows the boundary symbol for only the highest-ranking of these boundaries. Where American Indian reservation and American Indian tribal subdivision boundaries coincide, the map shows only the American Indian reservation boundaries.

Entity names are followed by either their FIPS code or census code; parentheses indicate a census code.

1 'MCD*' indicates a false MCD. These are for Census Bureau use only.

2 The CCD and CDP boundaries represent statistical entities only and are not updated through the BAS.

3 Incorporated place name color corresponds to the incorporated place fill color.

Due to space limitations, some road names, along with other feature and geography names on the map, may not be shown.

The Census Bureau stores primary and alternate road names, but only primary road names are used to label the roads on these maps.

Key to Adjacent Sheets

6	7	
10	11	
14	15	

Sheet Location within Entity

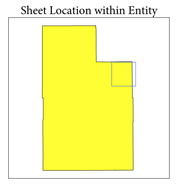

Sheet 11 of 27 PARENT sheets
Total Sheets: 31 (Index 1; Parent 27; Inset 3)

NAME: Caddo County (015)
ENTITY TYPE: County or statistically equivalent entity
ST: Oklahoma (40)

INDEX OR PARENT SHEET #: 011
INSET SHEET #: 000000

2020 COUNTY REF MAP (PARENT)

5340240015000000011000000

All legal boundaries and names are as reported through the 2020 Boundary and Annexation Survey (BAS) and Boundary Validation Program (BVP). The boundaries shown on this map are for Census Bureau statistical data collection and tabulation purposes only; their depiction and designation for statistical purposes does not constitute a determination of jurisdictional authority or rights of ownership or entitlement.

Data Source: U.S. Census Bureau's MAF/TIGER database (TAB20), November 2020
Created by Geography Division: December 09, 2020

U.S. DEPARTMENT OF COMMERCE U.S. Census Bureau

Projection: Albers Equal Area Conic
Datum: NAD 83
Spheroid: GRS 80
1st Standard Parallel: 34 10 47
2nd Standard Parallel: 36 26 11
Central Meridian: -98 43 53
Latitude of Projection's Origin: 33 36 56
False Easting: 0
False Northing: 0

0 0.5 1 1.5 2 2.5 Kilometers
0 0.3 0.6 0.9 1.2 1.5 Miles
The plotted map scale is 1:17,500

N W E S

Boundary and Annexation Survey (BAS) ID: 24001500000
BAS Submission Deadline: March 1, 2021

PDF versions of the BAS maps are available at:
www.census.gov/programs-surveys/bas/geographies.html

For more information, or to request additional maps, please email geo.bas@census.gov, call 1-800-972-5651, or visit www.census.gov/programs-surveys/bas.html.

United States Census Bureau

GOVERNMENTAL UNIT REFERENCE MAP (2020): Caddo County, OK

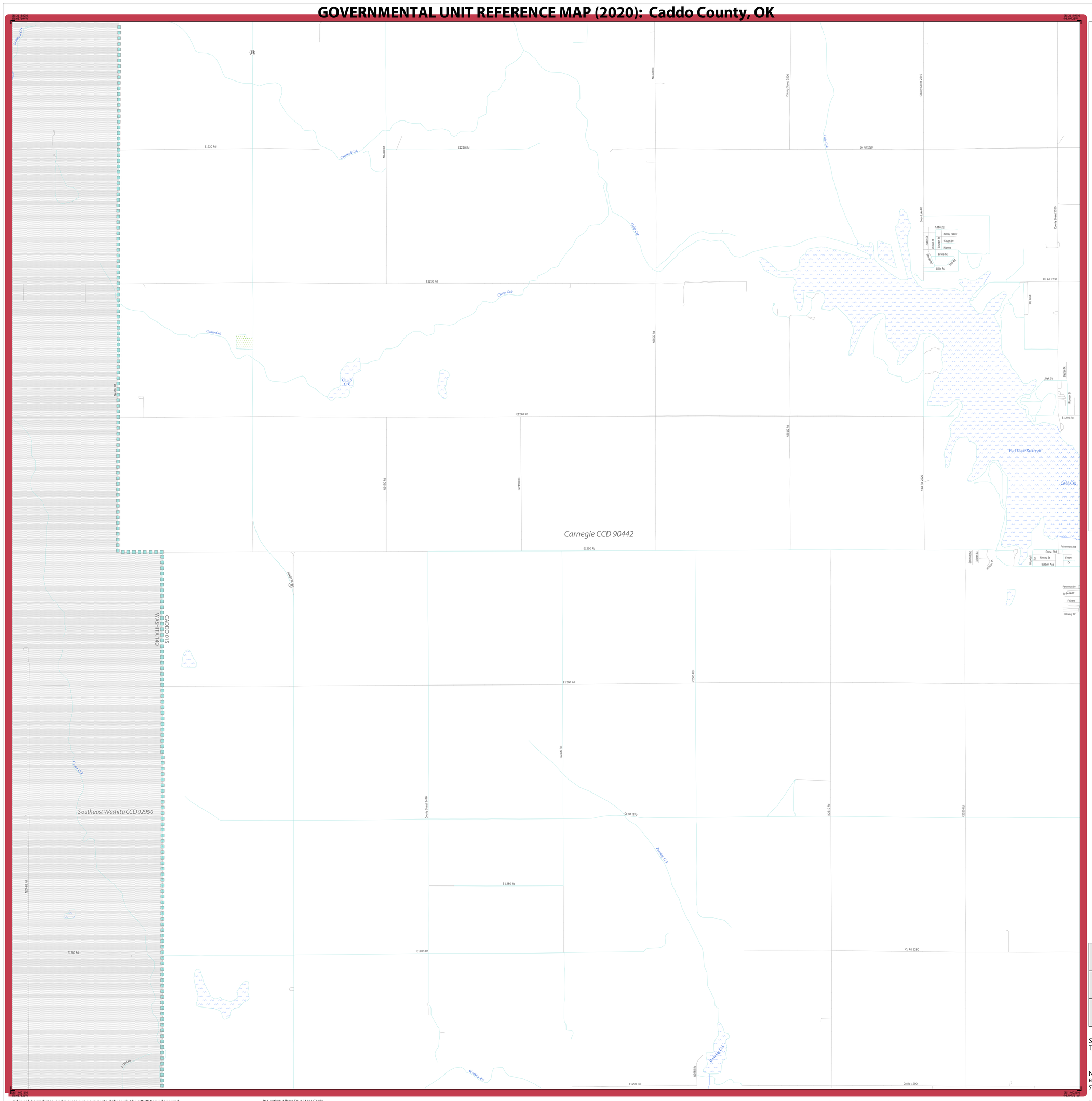

LEGEND

SYMBOL DESCRIPTION	SYMBOL	LABEL STYLE
Federal American Indian Reservation		L'ANSE RESERVATION (TA 1880)
Off-Reservation Trust Land		T1880
American Indian Tribal Subdivision		SHONTO (620)
Alaska Native Regional Corporation (ANRC)		*NANA ANRC 52120*
State (or statistically equivalent entity)		NEW YORK 36
County (or statistically equivalent entity)		ERIE 029
Minor Civil Division (MCD)[1]		Lee town 41460
Census County Division (CCD)[2]		*Jemez CCD 91650*
Consolidated City		MILFORD 47500
Incorporated Place[3]		Davis 18100
Census Designated Place (CDP)[2]		*Cochiti 16560*

DESCRIPTION	SYMBOL	DESCRIPTION	SYMBOL
Interstate	5	Water Body	*Pleasant Lake*
U.S. Highway	2	Swamp or Marsh	*Okefenokee Swamp*
State Highway	4	Glacier	*Bering Glacier*
Other Road	Marsh Ln	Airport, Airfield, or Helicopter Landing Pad	*Donald Airport*
Cul-de-sac		College or University	Coll/Univ
Circle		Military	Fort Belvoir
Geographic Offset or Corridor		Prison or Juvenile Detention Center	P/JDC
4WD Trail, Stairway, Alley, Walkway, or Ferry		Cemetery	Powell Cmtry
Railroad	Southern RR	Golf Course	Pinehurst GlfCrs
Pipeline or Power Line		National Park or Forest	Yosemite NP
Ridge or Fence		Other Park	St Francis Park
Property Line or Nonvisible Boundary		Outside Subject Area	
Perennial Stream	*Tumbling Cr*	Inset Area	A1
Intermittent Stream	*Piney Cr*		
Mountain Peak or Hill	*Mt. Boker*		

Where state, county, and/or MCD/CCD boundaries coincide, the map shows the boundary symbol for only the highest-ranking of these boundaries. Where American Indian reservation and American Indian tribal subdivision boundaries coincide, the map shows only the American Indian reservation boundaries.

Entity names are followed by either their FIPS code or census code; parentheses indicate a census code.

1 'MCD*' indicates a false MCD. These are for Census Bureau use only.

2 The CCD and CDP boundaries represent statistical entities only and are not updated through the BAS.

3 Incorporated place name color corresponds to the incorporated place fill color.

Due to space limitations, some road names, along with other feature and geography names on the map, may not be shown.

The Census Bureau stores primary and alternate road names, but only primary road names are used to label the roads on these maps.

Key to Adjacent Sheets

	8	9
	12	13
	16	17

Sheet Location within Entity

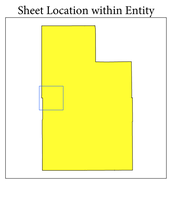

Sheet 12 of 27 PARENT sheets
Total Sheets: 31 (Index 1; Parent 27; Inset 3)

NAME: Caddo County (015)
ENTITY TYPE: County or statistically equivalent entity
ST: Oklahoma (40)

INDEX OR PARENT SHEET #: 012
INSET SHEET #: 000000

2020 COUNTY REF MAP (PARENT)

5340240015000001200000

All legal boundaries and names are as reported through the 2020 Boundary and Annexation Survey (BAS) and Boundary Validation Program (BVP). The boundaries shown on this map are for Census Bureau statistical data collection and tabulation purposes only; their depiction and designation for statistical purposes does not constitute a determination of jurisdictional authority or rights of ownership or entitlement.

Data Source: U.S. Census Bureau's MAF/TIGER database (TAB20), November 2020
Created by Geography Division: December 09, 2020

U.S. DEPARTMENT OF COMMERCE U.S. Census Bureau

Projection: Albers Equal Area Conic
Datum: NAD 83
Spheroid: GRS 80
1st Standard Parallel: 34 10 47
2nd Standard Parallel: 36 26 11
Central Meridian: -98 43 53
Latitude of Projection's Origin: 33 36 56
False Easting: 0
False Northing: 0

0 0.5 1 1.5 2 2.5 Kilometers
0 0.3 0.6 0.9 1.2 1.5 Miles
The plotted map scale is 1:17,500

N W E S

Boundary and Annexation Survey (BAS) ID: 24001500000
BAS Submission Deadline: March 1, 2021

PDF versions of the BAS maps are available at:
www.census.gov/programs-surveys/bas/geographies.html

For more information, or to request additional maps, please email geo.bas@census.gov, call 1-800-972-5651, or visit www.census.gov/programs-surveys/bas.html.

United States Census Bureau

GOVERNMENTAL UNIT REFERENCE MAP (2020): Caddo County, OK

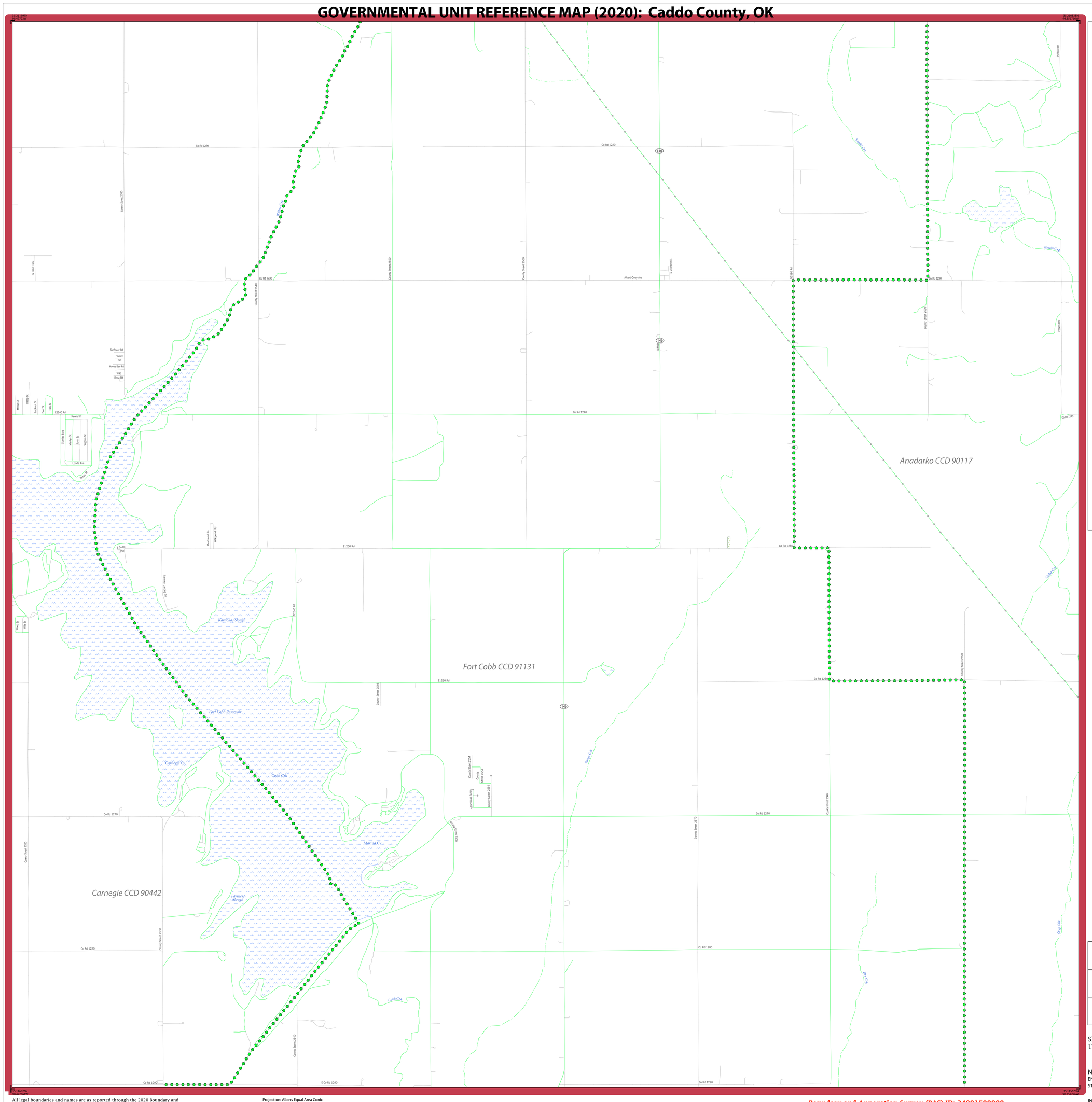

LEGEND

SYMBOL DESCRIPTION	SYMBOL	LABEL STYLE
Federal American Indian Reservation		L'ANSE RESERVATION (TA 1880)
Off-Reservation Trust Land		T1880
American Indian Tribal Subdivision		SHONTO (620)
Alaska Native Regional Corporation (ANRC)		NANA ANRC 52120
State (or statistically equivalent entity)		NEW YORK 36
County (or statistically equivalent entity)		ERIE 029
Minor Civil Division (MCD)[1]		Lee town 41460
Census County Division (CCD)[2]		Jemez CCD 91650
Consolidated City		MILFORD 47500
Incorporated Place[3]		Davis 18100
Census Designated Place (CDP)[2]		Cochiti 16560

DESCRIPTION	SYMBOL	DESCRIPTION	SYMBOL
Interstate	I	Water Body	Pleasant Lake
U.S. Highway	2	Swamp or Marsh	Okefenokee Swamp
State Highway	4	Glacier	Bering Glacier
Other Road	Marsh Ln	Airport, Airfield, or Helicopter Landing Pad	Dönärd Airfield
Cul-de-sac		College or University	Coll/Univ
Circle		Military	Fort Belvoir
Geographic Offset or Corridor		Prison or Juvenile Detention Center	P/JDC
4WD Trail, Stairway, Alley, Walkway, or Ferry		Cemetery	Powell Cmtry
Railroad	Southern RR	Golf Course	Pinehurst GlfCrs
Pipeline or Power Line		National Park or Forest	Yosemite NP
Ridge or Fence		Other Park	St Francis Park
Property Line or Nonvisible Boundary		Outside Subject Area	
Perennial Stream	Tumbling Cr	Inset Area	A1
Intermittent Stream	Piney Cr		
Mountain Peak or Hill	Mt. Baker		

Where state, county, and/or MCD/CCD boundaries coincide, the map shows the boundary symbol for only the highest-ranking of these boundaries. Where American Indian reservation and American Indian tribal subdivision boundaries coincide, the map shows only the American Indian reservation boundaries.

Entity names are followed by either their FIPS code or census code; parentheses indicate a census code.

1 'MCD*' indicates a false MCD. These are for Census Bureau use only.

2 The CCD and CDP boundaries represent statistical entities only and are not updated through the BAS.

3 Incorporated place name color corresponds to the incorporated place fill color.

Due to space limitations, some road names, along with other feature and geography names on the map, may not be shown.

The Census Bureau stores primary and alternate road names, but only primary road names are used to label the roads on these maps.

Key to Adjacent Sheets

8	9	10
12	13	14
16	17	18

Sheet Location within Entity

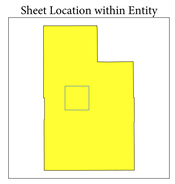

Sheet 13 of 27 PARENT sheets
Total Sheets: 31 (Index 1; Parent 27; Inset 3)

NAME: Caddo County (015)
ENTITY TYPE: County or statistically equivalent entity
ST: Oklahoma (40)

INDEX OR PARENT SHEET #: 013
INSET SHEET #: 000000

2020 COUNTY REF MAP (PARENT)

5340240015000000130000 0

All legal boundaries and names are as reported through the 2020 Boundary and Annexation Survey (BAS) and Boundary Validation Program (BVP). The boundaries shown on this map are for Census Bureau statistical data collection and tabulation purposes only; their depiction and designation for statistical purposes does not constitute a determination of jurisdictional authority or rights of ownership or entitlement.

Data Source: U.S. Census Bureau's MAF/TIGER database (TAB20), November 2020
Created by Geography Division: December 09, 2020

U.S. DEPARTMENT OF COMMERCE U.S. Census Bureau

Projection: Albers Equal Area Conic
Datum: NAD 83
Spheroid: GRS 80
1st Standard Parallel: 34 10 47
2nd Standard Parallel: 36 26 11
Central Meridian: -98 43 53
Latitude of Projection's Origin: 33 36 56
False Easting: 0
False Northing: 0

0 0.5 1 1.5 2 2.5 Kilometers
0 0.3 0.6 0.9 1.2 1.5 Miles
The plotted map scale is 1:177,500

N W E S

Boundary and Annexation Survey (BAS) ID: 24001500000
BAS Submission Deadline: March 1, 2021

PDF versions of the BAS maps are available at:
www.census.gov/programs-surveys/bas/geographies.html

For more information, or to request additional maps, please email geo.bas@census.gov, call 1-800-972-5651, or visit www.census.gov/programs-surveys/bas.html.

United States Census Bureau

GOVERNMENTAL UNIT REFERENCE MAP (2020): Caddo County, OK

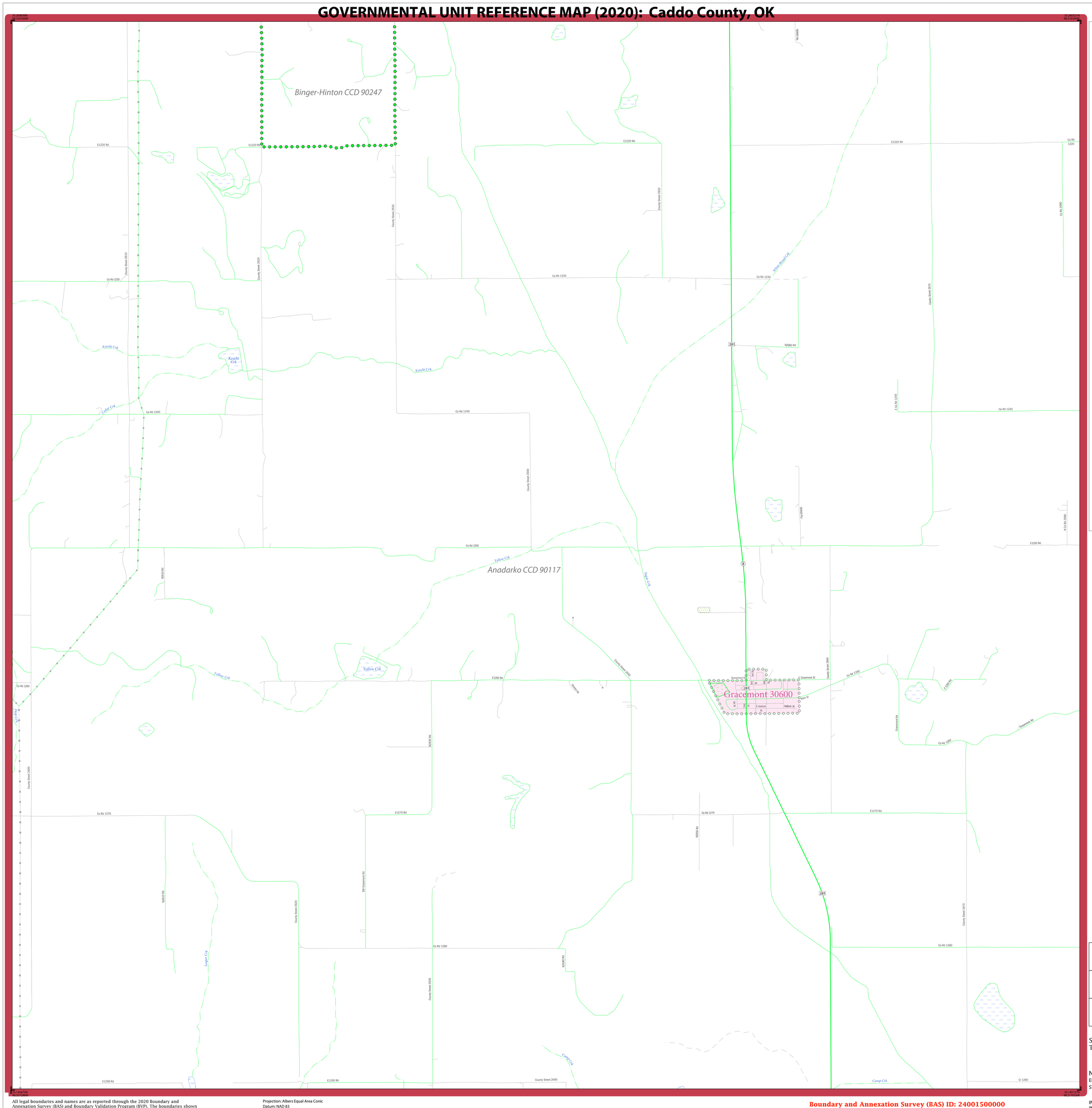

GOVERNMENTAL UNIT REFERENCE MAP (2020): Caddo County, OK

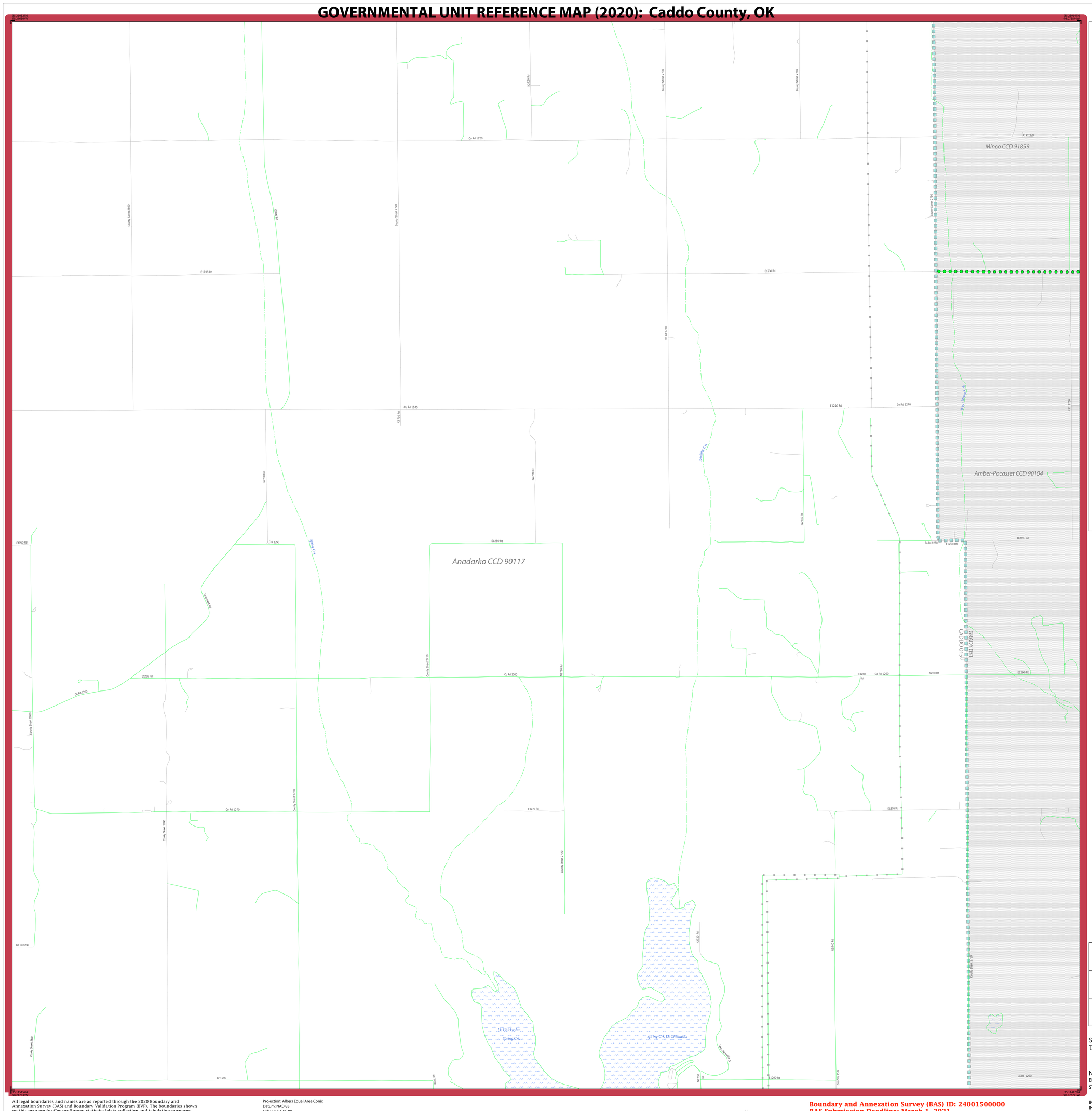

GOVERNMENTAL UNIT REFERENCE MAP (2020): Caddo County, OK

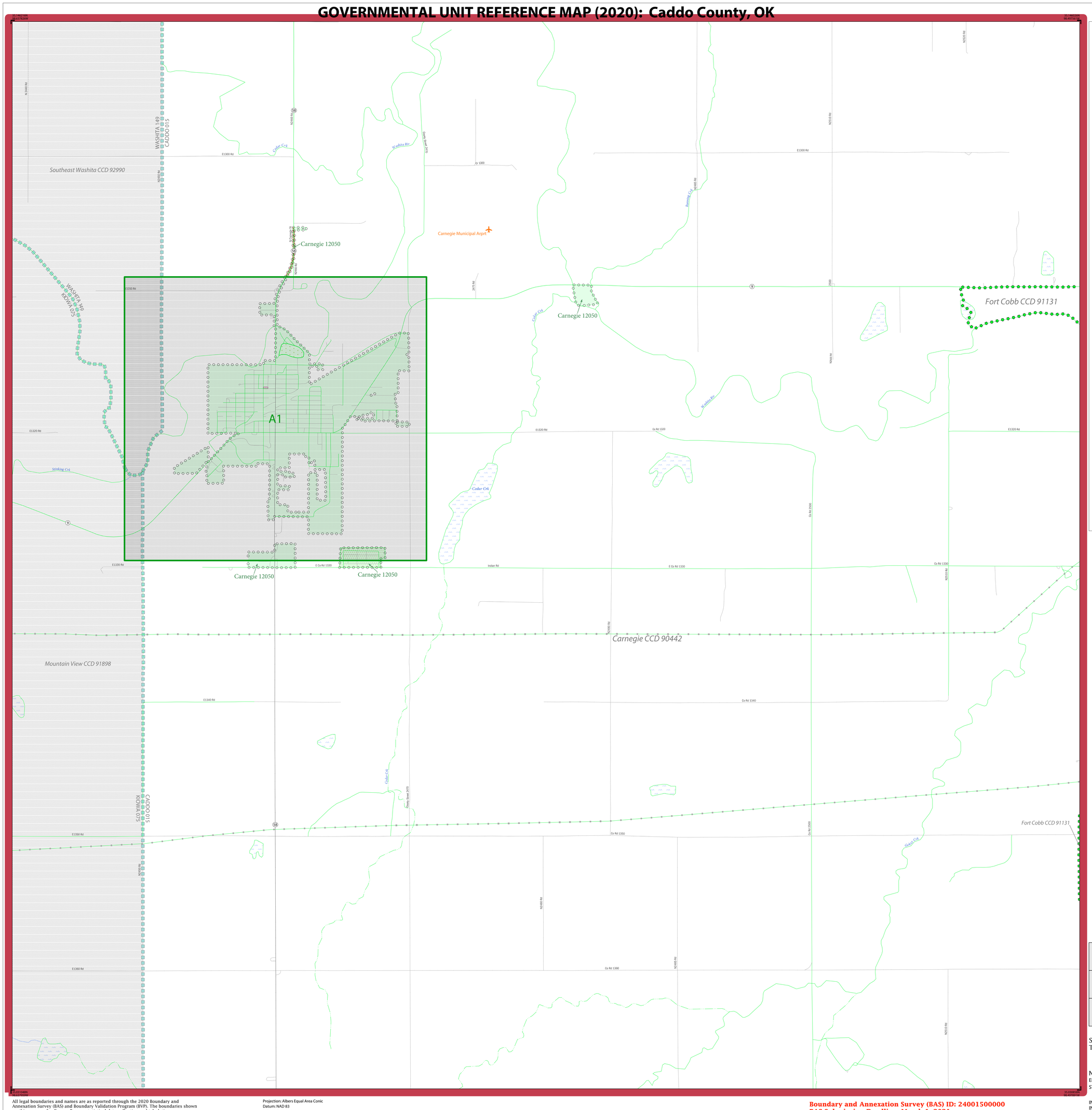

LEGEND

SYMBOL DESCRIPTION	SYMBOL	LABEL STYLE
Federal American Indian Reservation		L'ANSE RESERVATION (TA 1880)
Off-Reservation Trust Land		T1880
American Indian Tribal Subdivision		SHONTO (620)
Alaska Native Regional Corporation (ANRC)		*NANA ANRC 52120*
State (or statistically equivalent entity)		NEW YORK 36
County (or statistically equivalent entity)		ERIE 029
Minor Civil Division (MCD)[1]		Lee town 41460
Census County Division (CCD)[2]		*Jemez CCD 91650*
Consolidated City		MILFORD 47500
Incorporated Place[3]		Davis 18100
Census Designated Place (CDP)[2]		*Cochiti 16560*

DESCRIPTION	SYMBOL	DESCRIPTION	SYMBOL
Interstate	5	Water Body	*Pleasant Lake*
U.S. Highway	2	Swamp or Marsh	*Okefenokee Swamp*
State Highway	4	Glacier	*Bering Glacier*
Other Road	Marsh Ln	Airport, Airfield, or Helicopter Landing Pad	*Donald Airport*
Cul-de-sac		College or University	Coll/Univ
Circle		Military	Fort Belvoir
Geographic Offset or Corridor		Prison or Juvenile Detention Center	P/JDC
4WD Trail, Stairway, Alley, Walkway, or Ferry		Cemetery	Powell Cmtry
Railroad	Southern RR	Golf Course	Pinehurst GlfCrs
Pipeline or Power Line		National Park or Forest	Yosemite NP
Ridge or Fence		Other Park	St Francis Park
Property Line or Nonvisible Boundary		Outside Subject Area	
Perennial Stream	*Tumbling Cr*	Inset Area	A1
Intermittent Stream	*Piney Cr*		
Mountain Peak or Hill	*Mt. Baker*		

Where state, county, and/or MCD/CCD boundaries coincide, the map shows the boundary symbol for only the highest-ranking of these boundaries. Where American Indian reservation and American Indian tribal subdivision boundaries coincide, the map shows only the American Indian reservation boundaries.

Entity names are followed by either their FIPS code or census code; parentheses indicate a census code.

1 'MCD*' indicates a false MCD. These are for Census Bureau use only.

2 The CCD and CDP boundaries represent statistical entities only and are not updated through the BAS.

3 Incorporated place name color corresponds to the incorporated place fill color.

Due to space limitations, some road names, along with other feature and geography names on the map, may not be shown.

The Census Bureau stores primary and alternate road names, but only primary road names are used to label the roads on these maps.

Key to Adjacent Sheets

	12	13
	16	17
	20	21

Sheet Location within Entity

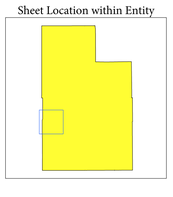

Sheet 16 of 27 PARENT sheets
Total Sheets: 31 (Index 1; Parent 27; Inset 3)

NAME: Caddo County (015)
ENTITY TYPE: County or statistically equivalent entity
ST: Oklahoma (40)

INDEX OR PARENT SHEET #: 016
INSET SHEET #: 000000

2020 COUNTY REF MAP (PARENT)

5340240015000001600000

All legal boundaries and names are as reported through the 2020 Boundary and Annexation Survey (BAS) and Boundary Validation Program (BVP). The boundaries shown on this map are for Census Bureau statistical data collection and tabulation purposes only; their depiction and designation for statistical purposes does not constitute a determination of jurisdictional authority or rights of ownership or entitlement.

Data Source: U.S. Census Bureau's MAF/TIGER database (TAB20), November 2020
Created by Geography Division: December 09, 2020

U.S. DEPARTMENT OF COMMERCE U.S. Census Bureau

Projection: Albers Equal Area Conic
Datum: NAD 83
Spheroid: GRS 80
1st Standard Parallel: 34 10 47
2nd Standard Parallel: 36 26 11
Central Meridian: -98 43 53
Latitude of Projection's Origin: 33 36 56
False Easting: 0
False Northing: 0

0 0.5 1 1.5 2 2.5 Kilometers
0 0.3 0.6 0.9 1.2 1.5 Miles
The plotted map scale is 1:17,500

N W E S

Boundary and Annexation Survey (BAS) ID: 24001500000
BAS Submission Deadline: March 1, 2021

PDF versions of the BAS maps are available at:
www.census.gov/programs-surveys/bas/geographies.html

For more information, or to request additional maps, please email geo.bas@census.gov, call 1-800-972-5651, or visit www.census.gov/programs-surveys/bas.html.

United States Census Bureau

GOVERNMENTAL UNIT REFERENCE MAP (2020): Caddo County, OK

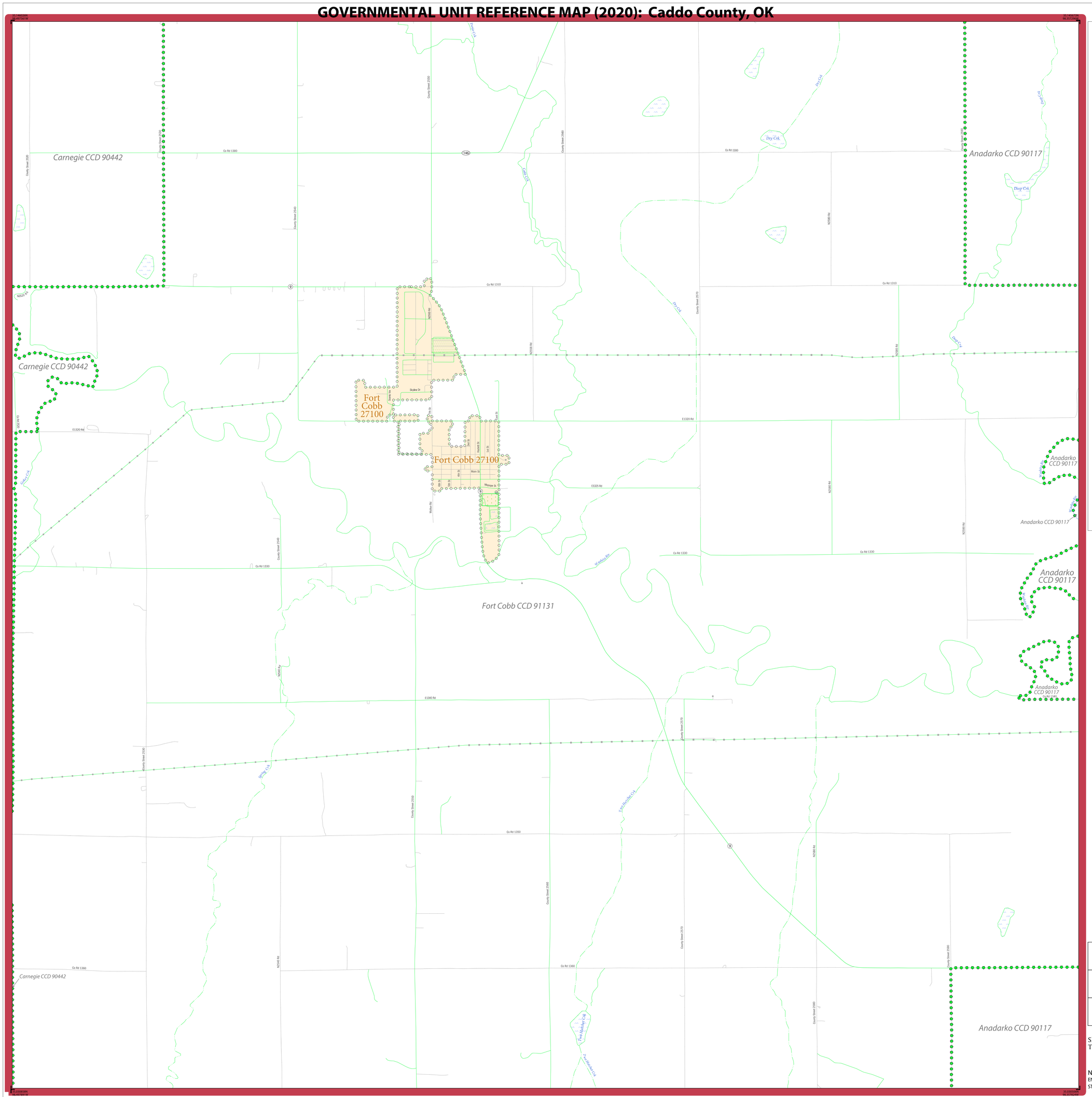

LEGEND

SYMBOL DESCRIPTION	SYMBOL	LABEL STYLE
Federal American Indian Reservation		L'ANSE RESERVATION (TA 1880)
Off-Reservation Trust Land		T1880
American Indian Tribal Subdivision		SHONTO (620)
Alaska Native Regional Corporation (ANRC)		NANA ANRC 52120
State (or statistically equivalent entity)		NEW YORK 36
County (or statistically equivalent entity)		ERIE 029
Minor Civil Division (MCD)[1]		Lee town 41460
Census County Division (CCD)[2]		Jemez CCD 91650
Consolidated City		MILFORD 47500
Incorporated Place[3]		Davis 18100
Census Designated Place (CDP)[2]		Cochiti 16560

DESCRIPTION	SYMBOL	DESCRIPTION	SYMBOL
Interstate	5	Water Body	Pleasant Lake
U.S. Highway	2	Swamp or Marsh	Okefenokee Swamp
State Highway	4	Glacier	Bering Glacier
Other Road	Marsh Ln	Airport, Airfield, or Helicopter Landing Pad	Donald Airport
Cul-de-sac		College or University	Coll/Univ
Circle		Military	Fort Belvoir
Geographic Offset or Corridor		Prison or Juvenile Detention Center	P/JDC
4WD Trail, Stairway, Alley, Walkway, or Ferry		Cemetery	Powell Cmtry
Railroad	Southern RR	Golf Course	Pinehurst GlfCrs
Pipeline or Power Line		National Park or Forest	Yosemite NP
Ridge or Fence		Other Park	St Francis Park
Property Line or Nonvisible Boundary		Outside Subject Area	
Perennial Stream	Tumbling Cr	Inset Area	A1
Intermittent Stream	Piney Cr		
Mountain Peak or Hill	Mt. Boker		

Where state, county, and/or MCD/CCD boundaries coincide, the map shows the boundary symbol for only the highest-ranking of these boundaries. Where American Indian reservation and American Indian tribal subdivision boundaries coincide, the map shows only the American Indian reservation boundaries.

Entity names are followed by either their FIPS code or census code; parentheses indicate a census code.

1 'MCD*' indicates a false MCD. These are for Census Bureau use only.

2 The CCD and CDP boundaries represent statistical entities only and are not updated through the BAS.

3 Incorporated place name color corresponds to the incorporated place fill color.

Due to space limitations, some road names, along with other feature and geography names on the map, may not be shown.

The Census Bureau stores primary and alternate road names, but only primary road names are used to label the roads on these maps.

Key to Adjacent Sheets

12	13	14
16	17	18
20	21	22

Sheet Location within Entity

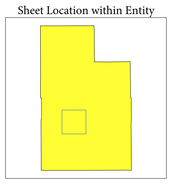

Sheet 17 of 27 PARENT sheets
Total Sheets: 31 (Index 1; Parent 27; Inset 3)

NAME: Caddo County (015)
ENTITY TYPE: County or statistically equivalent entity
ST: Oklahoma (40)

INDEX OR PARENT SHEET #: 017
INSET SHEET #: 000000

2020 COUNTY REF MAP (PARENT)

5340240015000000017000000

All legal boundaries and names are as reported through the 2020 Boundary and Annexation Survey (BAS) and Boundary Validation Program (BVP). The boundaries shown on this map are for Census Bureau statistical data collection and tabulation purposes only; their depiction and designation for statistical purposes does not constitute a determination of jurisdictional authority or rights of ownership or entitlement.

Data Source: U.S. Census Bureau's MAF/TIGER database (TAB20), November 2020
Created by Geography Division: December 09, 2020

U.S. DEPARTMENT OF COMMERCE U.S. Census Bureau

Projection: Albers Equal Area Conic
Datum: NAD 83
Spheroid: GRS 80
1st Standard Parallel: 34 10 47
2nd Standard Parallel: 36 26 11
Central Meridian: -98 43 53
Latitude of Projection's Origin: 33 36 56
False Easting: 0
False Northing: 0

0 0.5 1 1.5 2 2.5 Kilometers
0 0.3 0.6 0.9 1.2 1.5 Miles
The plotted map scale is 1:17,500

N W E S

Boundary and Annexation Survey (BAS) ID: 24001500000
BAS Submission Deadline: March 1, 2021

PDF versions of the BAS maps are available at:
www.census.gov/programs-surveys/bas/geographies.html

For more information, or to request additional maps, please email geo.bas@census.gov, call 1-800-972-5651, or visit www.census.gov/programs-surveys/bas.html.

United States Census Bureau

GOVERNMENTAL UNIT REFERENCE MAP (2020): Caddo County, OK

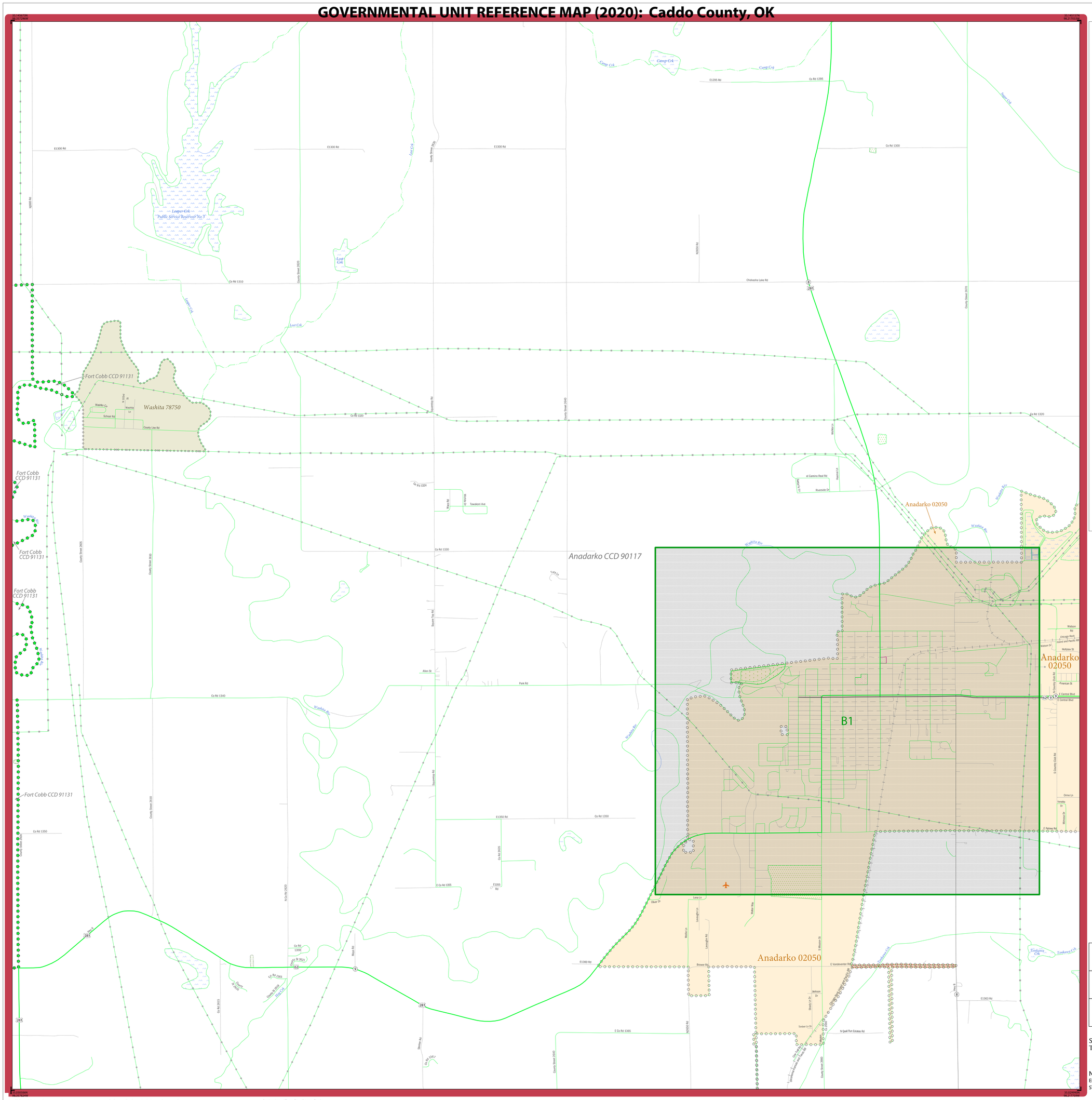
Fort Cobb CCD 91131
Washita 78750
Anadarko CCD 90117
Anadarko 02050
B1
Camp Crk
Leaper Crk
Public Service Reservoir No 3
Lost Crk
Washita Riv
Tonkawa Crk
E1300 Rd
Co Rd 1295
Co Rd 1300
Co Rd 1310
Chickasha Lake Rd
Co Rd 1320
Co Rd 1324
Co Rd 1330
Co Rd 1340
Co Rd 1350
E1350 Rd
E1360 Rd
E1363 Rd
E Co Rd 1355
E Co Rd 1365
Park Rd
Allen St
Brower Rd
E Vandeventer Rd
E Central Blvd
E Patmee Rd
Riverside Dr
el Camino Real Rd
Tawakoni Ave
Lena Ln
Glaser Dr
Jackson Dr
Timber Ln Dr
N Quail Run Estates Rd
Orme Ln
Venable Dr
Melissa Dr
Nofolytes St
American St
S Country Club Rd
Watson Rd
Chicago, Rock Island and Pacific RR
Square Top Rd
Squannop Rd
Mayo Rd
Shirley Rd
County Street 2000
County Street 2010
County Street 2020
County Street 2030
County Street 2040
County Street 2050
County Street 2060
County Street 2070
County Street 2080
County Street 2090
County Street 2100
N 2000 Rd
N 2050 Rd
N 2060 Rd
N 2070 Rd
N 2080 Rd
N 2090 Rd
N 2100 Rd
N Co Rd 2020
N Co Rd 2025
N Co Rd 2035
N Co Rd 2045
N Co Rd 2055
N Co Rd 2065
N Co Rd 2075
N Co Rd 2085
N Co Rd 2095
N Co Rd 2105
Co Rd 2365
Co Rd 2375
Co Rd 2385
Co Rd 2395
Co Rd 2405
Co Rd 2415
Co Rd 2425
Co Rd 2435
Co Rd 2445
Co Rd 2455
Co Rd 2465
Co Rd 2475
Co Rd 2485
Co Rd

GOVERNMENTAL UNIT REFERENCE MAP (2020): Caddo County, OK

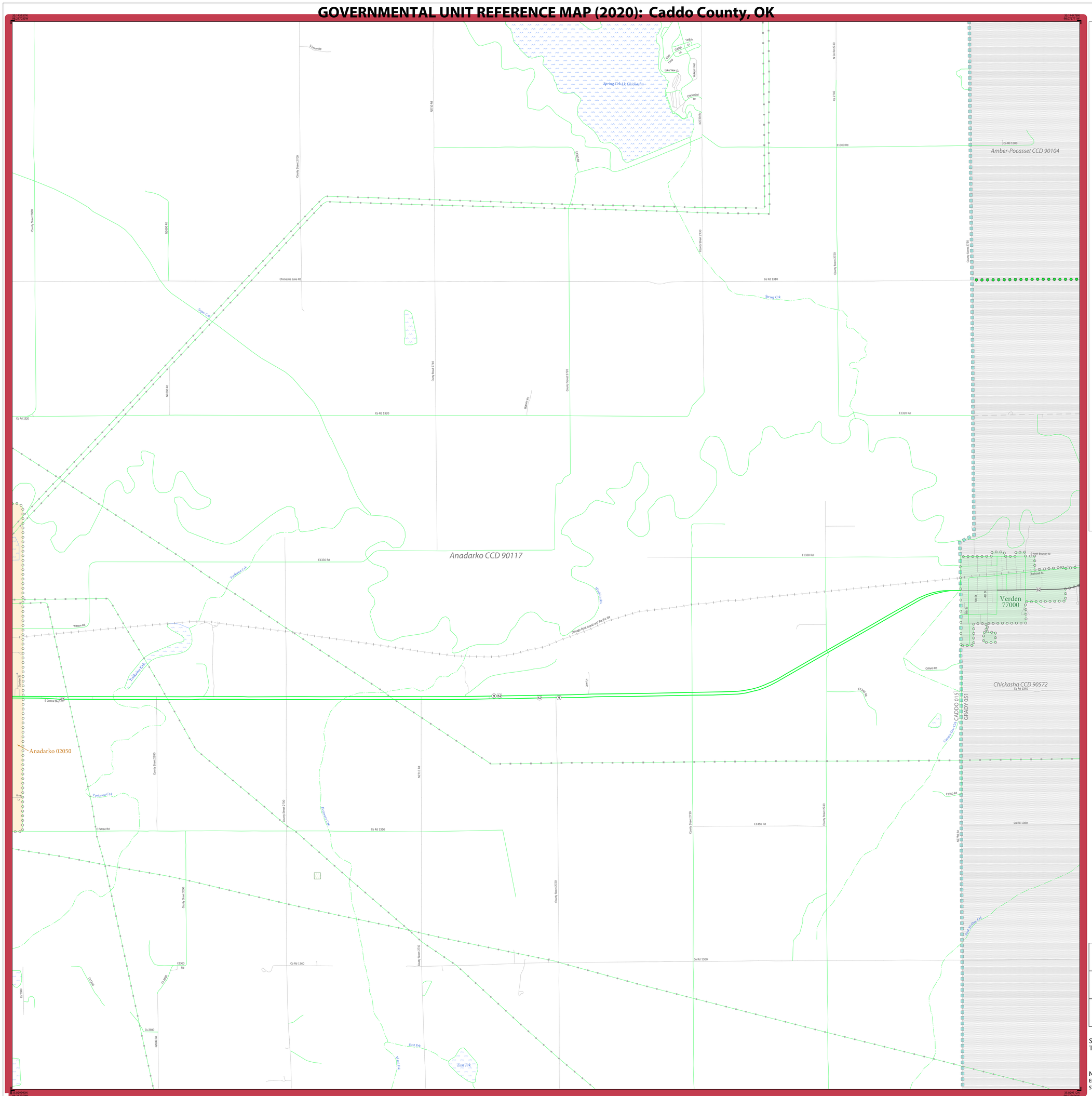
Amber-Pocasset CCD 90104
Anadarko CCD 90117
Chickasha CCD 90572
Verden 77000
Anadarko 02050
CADDO 015
GRADY 051
Spring Crk-Lk Chickasha
Spring Crk
Tonkawa Crk
Chicago Rock Island and Pacific RR
Chickasha Lake Rd
Co Rd 1310
Co Rd 1320
Co Rd 1300
Co Rd 1330
Co Rd 1340
Co Rd 1350
Co Rd 1360
E1300 Rd
E1320 Rd
E1330 Rd
E1350 Rd
E1360 Rd
E Central Blvd
E Pettree Rd
Watson Rd
Oilfield Rd
North Boundy St
Railroad St
Lyon Ln
Walker Loop
Lake View Dr
Chickasha Dr
Tiffany Ln
Cathie Ln
Lynn Loop
S Frisse Rd
N2700 Rd
N2710 Rd
N2750 Rd
N2790 Rd
N2800 Rd
N2900 Rd
N2950 Rd
N3000 Rd
County Street 2700
County Street 2710
County Street 2720
County Street 2730
County Street 2740
County Street 2750
County Street 2790
County Street 2800
County Street 2900
County Street 2950
County Street 3000
Co Rd 2690
Co Rd 2690
Co Rd 2690

GOVERNMENTAL UNIT REFERENCE MAP (2020): Caddo County, OK



LEGEND

SYMBOL DESCRIPTION	SYMBOL	LABEL STYLE
Federal American Indian Reservation		L'ANSE RESERVATION (TA 1880)
Off-Reservation Trust Land		T1880
American Indian Tribal Subdivision		SHONTO (620)
Alaska Native Regional Corporation (ANRC)		*NANA ANRC 52120*
State (or statistically equivalent entity)		NEW YORK 36
County (or statistically equivalent entity)		ERIE 029
Minor Civil Division (MCD)[1]		Lee town 41460
Census County Division (CCD)[2]		*Jemez CCD 91650*
Consolidated City		MILFORD 47500
Incorporated Place[3]		Davis 18100
Census Designated Place (CDP)[2]		*Cochiti 16560*

DESCRIPTION	SYMBOL	DESCRIPTION	SYMBOL
Interstate	5	Water Body	*Pleasant Lake*
U.S. Highway	2	Swamp or Marsh	*Okefenokee Swamp*
State Highway	4	Glacier	*Bering Glacier*
Other Road	Marsh Ln	Airport, Airfield, or Helicopter Landing Pad	Donald Airfield
Cul-de-sac		College or University	Coll/Univ
Circle		Military	Fort Belvoir
Geographic Offset or Corridor		Prison or Juvenile Detention Center	P/JDC
4WD Trail, Stairway, Alley, Walkway, or Ferry		Cemetery	Powell Cmtry
Railroad	Southern RR	Golf Course	Pinehurst GlfCrs
Pipeline or Power Line		National Park or Forest	Yosemite NP
Ridge or Fence		Other Park	St Francis Park
Property Line or Nonvisible Boundary		Outside Subject Area	
Perennial Stream	*Tumbling Cr*	Inset Area	A1
Intermittent Stream	*Piney Cr*		
Mountain Peak or Hill	*Mt. Baker*		

Where state, county, and/or MCD/CCD boundaries coincide, the map shows the boundary symbol for only the highest-ranking of these boundaries. Where American Indian reservation and American Indian tribal subdivision boundaries coincide, the map shows only the American Indian reservation boundaries.

Entity names are followed by either their FIPS code or census code; parentheses indicate a census code.

1 'MCD*' indicates a false MCD. These are for Census Bureau use only.

2 The CCD and CDP boundaries represent statistical entities only and are not updated through the BAS.

3 Incorporated place name color corresponds to the incorporated place fill color.

Due to space limitations, some road names, along with other feature and geography names on the map, may not be shown.

The Census Bureau stores primary and alternate road names, but only primary road names are used to label the roads on these maps.

Key to Adjacent Sheets

	16	17
	20	21
	24	25

Sheet Location within Entity

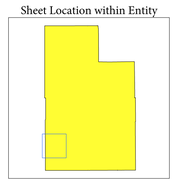

Sheet 20 of 27 PARENT sheets
Total Sheets: 31 (Index 1; Parent 27; Inset 3)

NAME: Caddo County (015)
ENTITY TYPE: County or statistically equivalent entity
ST: Oklahoma (40)

INDEX OR PARENT SHEET #: 020
INSET SHEET #: 000000

2020 COUNTY REF MAP (PARENT)

5340240015000000020000000

All legal boundaries and names are as reported through the 2020 Boundary and Annexation Survey (BAS) and Boundary Validation Program (BVP). The boundaries shown on this map are for Census Bureau statistical data collection and tabulation purposes only; their depiction and designation for statistical purposes does not constitute a determination of jurisdictional authority or rights of ownership or entitlement.

Data Source: U.S. Census Bureau's MAF/TIGER database (TAB20), November 2020
Created by Geography Division: December 09, 2020

U.S. DEPARTMENT OF COMMERCE U.S. Census Bureau

Projection: Albers Equal Area Conic
Datum: NAD 83
Spheroid: GRS 80
1st Standard Parallel: 34 10 47
2nd Standard Parallel: 36 26 11
Central Meridian: -98 43 53
Latitude of Projection's Origin: 33 36 56
False Easting: 0
False Northing: 0

0 0.5 1 1.5 2 2.5 Kilometers
0 0.3 0.6 0.9 1.2 1.5 Miles
The plotted map scale is 1:17,500

N W E S

Boundary and Annexation Survey (BAS) ID: 24001500000
BAS Submission Deadline: March 1, 2021

PDF versions of the BAS maps are available at:
www.census.gov/programs-surveys/bas/geographies.html

For more information, or to request additional maps, please email geo.bas@census.gov, call 1-800-972-5651, or visit www.census.gov/programs-surveys/bas.html.

United States Census Bureau

GOVERNMENTAL UNIT REFERENCE MAP (2020): Caddo County, OK

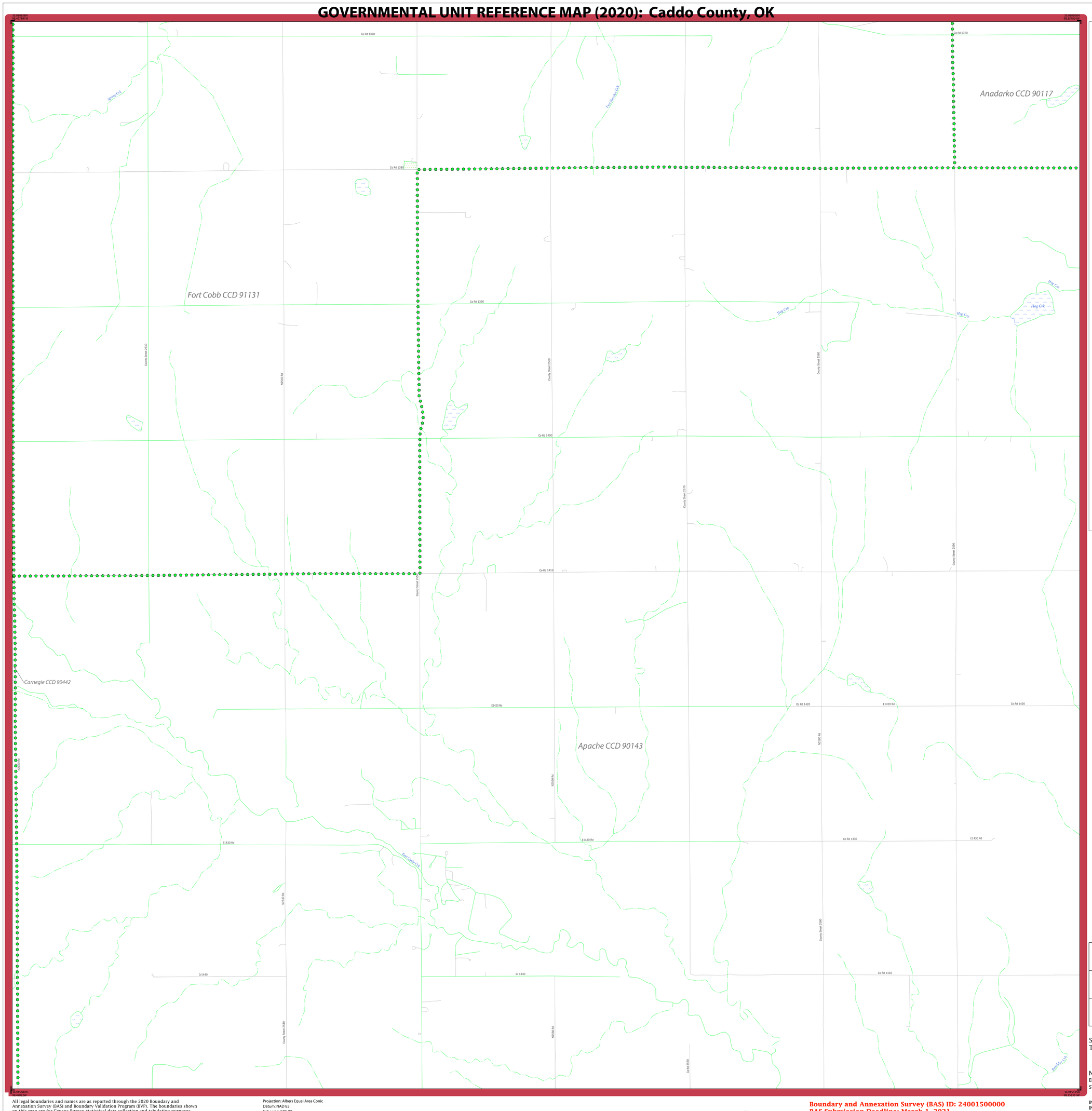

LEGEND

SYMBOL DESCRIPTION	SYMBOL	LABEL STYLE
Federal American Indian Reservation		L'ANSE RESERVATION (TA 1880)
Off-Reservation Trust Land		T1880
American Indian Tribal Subdivision		SHONTO (620)
Alaska Native Regional Corporation (ANRC)		NANA ANRC 52120
State (or statistically equivalent entity)		NEW YORK 36
County (or statistically equivalent entity)		ERIE 029
Minor Civil Division (MCD)[1]		Lee town 41460
Census County Division (CCD)[2]		Jemez CCD 91650
Consolidated City		MILFORD 47500
Incorporated Place[3]		Davis 18100
Census Designated Place (CDP)[2]		Cochiti 16560

DESCRIPTION	SYMBOL	DESCRIPTION	SYMBOL
Interstate	I 5	Water Body	Pleasant Lake
U.S. Highway	US 2	Swamp or Marsh	Okefenokee Swamp
State Highway	SR 4	Glacier	Bering Glacier
Other Road	Marsh Ln	Airport, Airfield, or Helicopter Landing Pad	Donald Airport
Cul-de-sac		College or University	Coll/Univ
Circle		Military	Fort Belvoir
Geographic Offset or Corridor		Prison or Juvenile Detention Center	P/JDC
4WD Trail, Stairway, Alley, Walkway, or Ferry		Cemetery	Powell Cmtry
Railroad	Southern RR	Golf Course	Pinehurst GlfCrs
Pipeline or Power Line		National Park or Forest	Yosemite NP
Ridge or Fence		Other Park	St Francis Park
Property Line or Nonvisible Boundary		Outside Subject Area	
Perennial Stream	Tumbling Cr	Inset Area	A1
Intermittent Stream	Piney Cr		
Mountain Peak or Hill	Mt. Baker		

Where state, county, and/or MCD/CCD boundaries coincide, the map shows the boundary symbol for only the highest-ranking of these boundaries. Where American Indian reservation and American Indian tribal subdivision boundaries coincide, the map shows only the American Indian reservation boundaries.

Entity names are followed by either their FIPS code or census code; parentheses indicate a census code.

1 'MCD*' indicates a false MCD. These are for Census Bureau use only.

2 The CCD and CDP boundaries represent statistical entities only and are not updated through the BAS.

3 Incorporated place name color corresponds to the incorporated place fill color.

Due to space limitations, some road names, along with other feature and geography names on the map, may not be shown.

The Census Bureau stores primary and alternate road names, but only primary road names are used to label the roads on these maps.

Key to Adjacent Sheets

16	17	18
20	21	22
24	25	26

Sheet Location within Entity

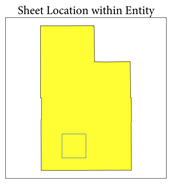

Sheet 21 of 27 PARENT sheets
Total Sheets: 31 (Index 1; Parent 27; Inset 3)

NAME: Caddo County (015)
ENTITY TYPE: County or statistically equivalent entity
ST: Oklahoma (40)

INDEX OR PARENT SHEET #: 021
INSET SHEET #: 000000

2020 COUNTY REF MAP (PARENT)

5340240015000000021000000

All legal boundaries and names are as reported through the 2020 Boundary and Annexation Survey (BAS) and Boundary Validation Program (BVP). The boundaries shown on this map are for Census Bureau statistical data collection and tabulation purposes only; their depiction and designation for statistical purposes does not constitute a determination of jurisdictional authority or rights of ownership or entitlement.

Data Source: U.S. Census Bureau's MAF/TIGER database (TAB20), November 2020
Created by Geography Division: December 09, 2020

U.S. DEPARTMENT OF COMMERCE U.S. Census Bureau

Projection: Albers Equal Area Conic
Datum: NAD 83
Spheroid: GRS 80
1st Standard Parallel: 34 10 47
2nd Standard Parallel: 36 26 11
Central Meridian: -98 43 53
Latitude of Projection's Origin: 33 36 56
False Easting: 0
False Northing: 0

0 0.5 1 1.5 2 2.5 Kilometers
0 0.3 0.6 0.9 1.2 1.5 Miles
The plotted map scale is 1:177,500

N W E S

Boundary and Annexation Survey (BAS) ID: 24001500000
BAS Submission Deadline: March 1, 2021

PDF versions of the BAS maps are available at: www.census.gov/programs-surveys/bas/geographies.html

For more information, or to request additional maps, please email geo.bas@census.gov, call 1-800-972-5651, or visit www.census.gov/programs-surveys/bas.html.

United States Census Bureau

GOVERNMENTAL UNIT REFERENCE MAP (2020): Caddo County, OK

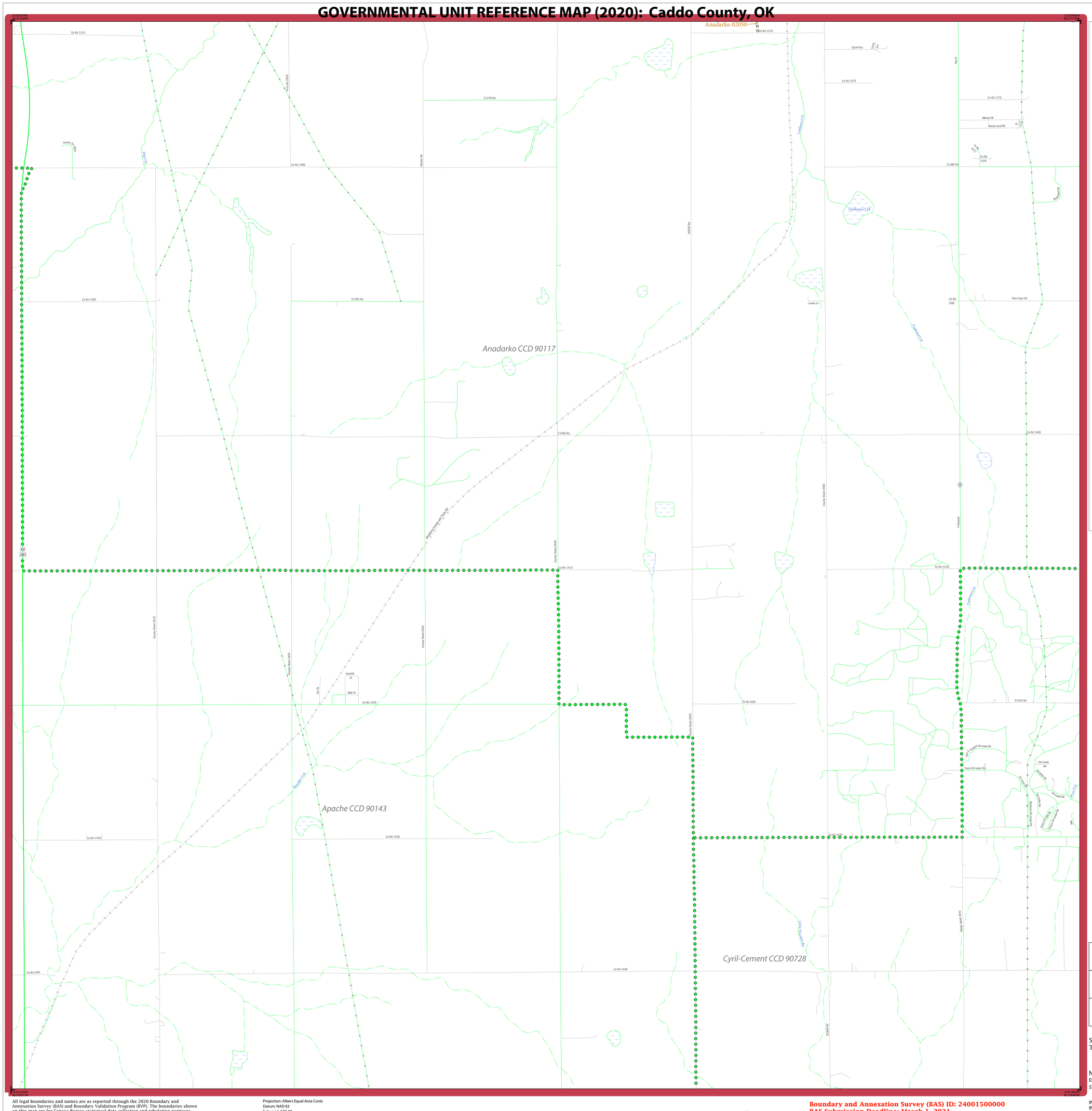
Anadarko 02050
Anadarko CCD 90117
Apache CCD 90143
Cyril-Cement CCD 90728
Co Rd 1370
Co Rd 1380
Co Rd 1390
E1390 Rd
E1400 Rd
Co Rd 1410
Co Rd 1420
Co Rd 1430
Co Rd 1440
E1378 Rd
E1380 Rd
E1420 Rd
Co Rd 1374
Co Rd 1375
Co Rd 1400
New Hope Rd
Quail Run
Minoca Dr
Wood Land Rd
Co Rd 1379
Co Rd 1390
Co Rd 1410
Co Rd 1420
Co Rd 1430
Co Rd 1440
County Street 2910
County Street 2920
County Street 2930
County Street 2940
County Street 2950
County Street 2960
County Street 2980
N 2950 Rd
Sheker Rd
Co Rd 2920
Hwy 9
N Kiowa St
Summit St
Main St
Gin St
Oklahoma Kansas and Texas RR
Southern RR
Tonkawa Crk
Tenmile Crk
Rocky Crk
Little Washita Riv
Cowers Ln
Oil Lease Rd
Trace Oil Lease Rd
Oil Lease Rd
Oil Lease Rd

GOVERNMENTAL UNIT REFERENCE MAP (2020): Caddo County, OK

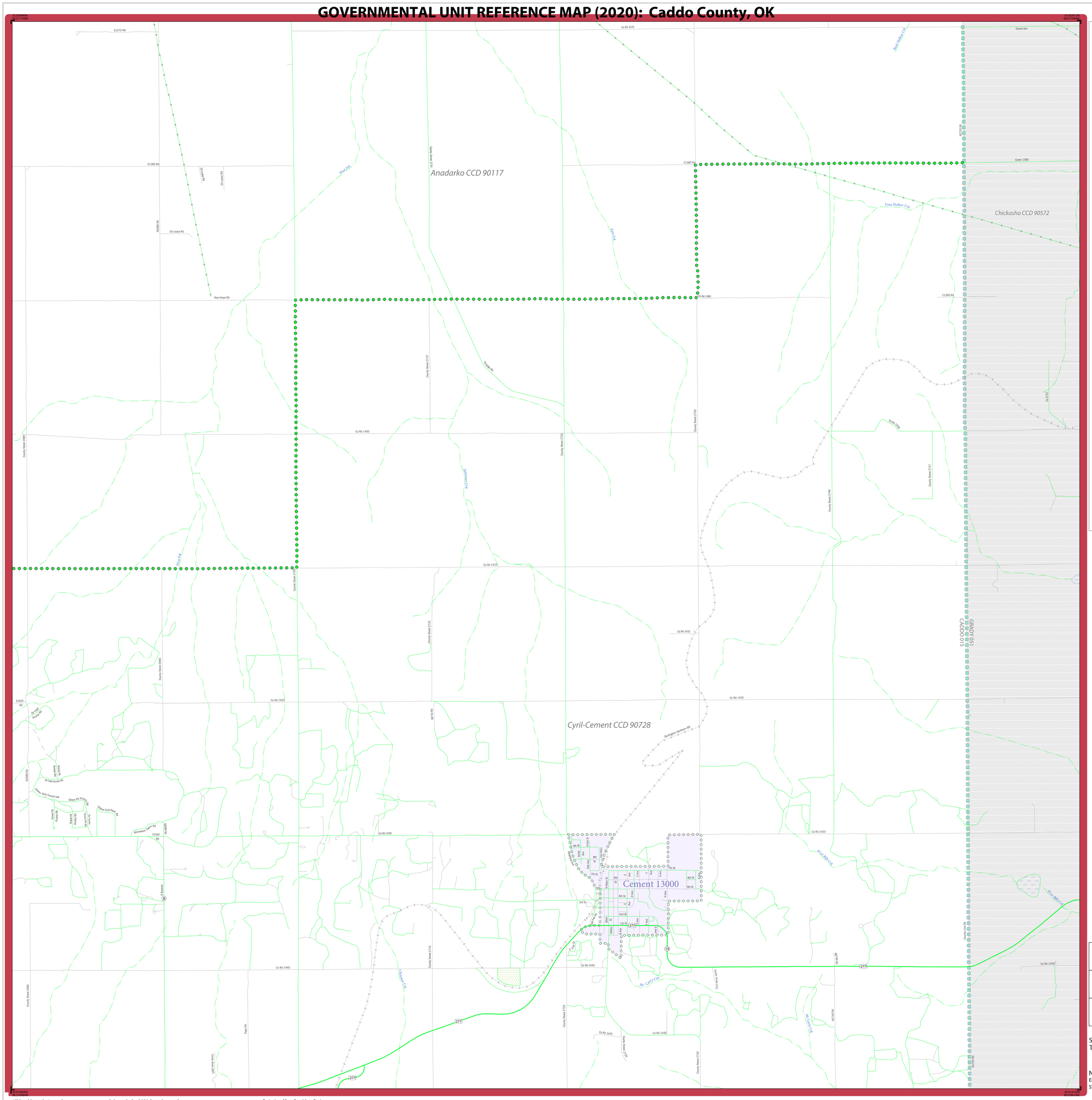
Anadarko CCD 90117
Chickasha CCD 90572
Cyril-Cement CCD 90728
Cement 13000
GRADY 051
CADDO 015
Co Rd 1370
Grand Ave
E1370 Rd
E1380 Rd
Oak 1380
Oil Lease Rd
New Hope Rd
Co Rd 1390
E1390 Rd
Co Rd 1400
Co Rd 1410
Co Rd 1415
Co Rd 1420
E1420 Rd
Co Rd 1430
E1430 Rd
Co Rd 1440
Co Rd 1445
Burlington Northern RR
Southern RR
West Fk
East Fk
Tony Hollow Crk
Rock Hollow Crk
Tumbling Cr
Piney Cr
Mt. Carry Crk
Okstuff Crk
West Bill Crk
Mow Bill Crk
Cr 2257
Cr 2297
County Street 2680
County Street 2690
County Street 2700
County Street 2710
County Street 2720
County Street 2730
County Street 2740
County Street 2747
County Street 2770
County Line Rd
Prew Rd
N 81st St
N 79th St
N 78th St
N 77th St
N 76th St
N 75th St
N 74th St
N 73rd St
N 72nd St
N 71st St
N 70th St
N 69th St
N 68th St
N 67th St
N 66th St
N 65th St
N 64th St
N 63rd St
N 62nd St
N 61st St
N 60th St
N 59th St
N 58th St
N 57th St
N 56th St
N 55th St
N 54th St
N 53rd St
N 52nd St
N 51st St
N 50th St
N 49th St
N 48th St
N 47th St
N 46th St
N 45th St
N 44th St
N 43rd St
N 42nd St
N 41st St
N 40th St
N 39th St
N 38th St
N 37th St
N 36th St
N 35th St
N 34th St
N 33rd St
N 32nd St
N 31st St
N 30th St
N 29th St
N 28th St
N 27th St
N 26th St
N 25th St
N 24th St
N 23rd St
N 22nd St
N 21st St
N 20th St
N 19th St
N 18th St
N 17th St
N 16th St
N 15th St
N 14th St
N 13th St
N 12th St
N 11th St
N 10th St
N 9th St
N 8th St
N 7th St
N 6th St
N 5th St
N 4th St
N 3rd St
N 2nd St
N 1st St
Main St
Broadway
Rodeo
Ave A
Ave B
Ave C
Ave D
Ave E
Ave F
Ave G
Ave H
Ave I
Ave J
Ave K
Ave L
Ave M
Ave N
Ave O
Ave P
Ave Q
Ave R
Ave S
Ave T
Ave U
Ave V
Ave W
Ave X
Ave Y
Ave Z
Ave AA
Ave BB
Ave CC
Ave DD
Ave EE
Ave FF
Ave GG
Ave HH
Ave II
Ave JJ
Ave KK
Ave LL
Ave MM
Ave NN
Ave OO
Ave PP
Ave QQ
Ave RR
Ave SS
Ave TT
Ave UU
Ave VV
Ave WW
Ave XX
Ave YY
Ave ZZ
Ave AAA
Ave BBB
Ave CCC
Ave DDD
Ave EEE
Ave FFF
Ave GGG
Ave HHH
Ave III
Ave JJJ
Ave KKK
Ave LLL
Ave MMM
Ave NNN
Ave OOO
Ave PPP
Ave QQQ
Ave RRR
Ave SSS
Ave TTT
Ave UUU
Ave VVV
Ave WWW
Ave XXX
Ave YYY
Ave ZZZ
Ave AAAA
Ave BBBB
Ave CCCC
Ave DDDD
Ave EEEE
Ave FFFF
Ave GGGG
Ave HHHH
Ave IIII
Ave JJJJ
Ave KKKK
Ave LLLL
Ave MMMM
Ave NNNN
Ave OOOO
Ave PPPP
Ave QQQQ
Ave RRRR
Ave SSSS
Ave TTTT
Ave UUUU
Ave VVVV
Ave WWWW
Ave XXXX
Ave YYYY
Ave ZZZZ
Ave AAAAA
Ave BBBBB
Ave CCCCC
Ave DDDDD
Ave EEEEE
Ave FFFFF
Ave GGGGG
Ave HHHHH
Ave IIIII
Ave JJJJJ
Ave KKKKK
Ave LLLLL
Ave MMMMM
Ave NNNNN
Ave OOOOO
Ave PPPPP
Ave QQQQQ
Ave RRRRR
Ave SSSSS
Ave TTTTT
Ave UUUUU
Ave VVVVV
Ave WWWWW
Ave XXXXX
Ave YYYYY
Ave ZZZZZ
Ave AAAAAA
Ave BBBBBB
Ave CCCCCC
Ave DDDDDD
Ave EEEEEE
Ave FFFFFF
Ave GGGGGG
Ave HHHHHH
Ave IIIIII
Ave JJJJJJ
Ave KKKKKK
Ave LLLLLL
Ave MMMMMM
Ave NNNNNN
Ave OOOOOO
Ave PPPPPP
Ave QQQQQQ
Ave RRRRRR
Ave SSSSSS
Ave TTTTTT
Ave UUUUUU
Ave VVVVVV
Ave WWWWWW
Ave XXXXXX
Ave YYYYYY
Ave ZZZZZZ
Ave AAAAAAA
Ave BBBBBBB
Ave CCCCCCC
Ave DDDDDDD
Ave EEEEEEE
Ave FFFFFFF
Ave GGGGGGG
Ave HHHHHHH
Ave IIIIIIII
Ave JJJJJJJ
Ave KKKKKKK
Ave LLLLLLL
Ave MMMMMMM
Ave NNNNNNN
Ave OOOOOOO
Ave PPPPPPP
Ave QQQQQQQ
Ave RRRRRRR
Ave SSSSSSS
Ave TTTTTTT
Ave UUUUUUU
Ave VVVVVVV
Ave WWWWWWW
Ave XXXXXXX
Ave YYYYYYY
Ave ZZZZZZZ
Ave AAAAAAAA
Ave BBBBBBBB
Ave CCCCCCCC
Ave DDDDDDDD
Ave EEEEEEEE
Ave FFFFFFFF
Ave GGGGGGGG
Ave HHHHHHHH
Ave IIIIIIIII
Ave JJJJJJJJ
Ave KKKKKKKK
Ave LLLLLLLL
Ave MMMMMMMM
Ave NNNNNNNN
Ave OOOOOOOO
Ave PPPPPPPP
Ave QQQQQQQQ
Ave RRRRRRRR
Ave SSSSSSSS
Ave TTTTTTTT
Ave UUUUUUUU
Ave VVVVVVVV
Ave WWWWWWWW
Ave XXXXXXXX
Ave YYYYYYYY
Ave ZZZZZZZZ
Ave AAAAAAAAA
Ave BBBBBBBBB
Ave CCCCCCCCC
Ave DDDDDDDDD
Ave EEEEEEEEE
Ave FFFFFFFFF
Ave GGGGGGGGG
Ave HHHHHHHHH
Ave IIIIIIIIII
Ave JJJJJJJJJ
Ave KKKKKKKKK
Ave LLLLLLLLL
Ave MMMMMMMMM
Ave NNNNNNNNN
Ave OOOOOOOOO
Ave PPPPPPPPP
Ave QQQQQQQQQ
Ave RRRRRRRRR
Ave SSSSSSSSS
Ave TTTTTTTTT
Ave UUUUUUUUU
Ave VVVVVVVVV
Ave WWWWWWWWW
Ave XXXXXXXXX
Ave YYYYYYYYY
Ave ZZZZZZZZZ
Ave AAAAAAAAAA
Ave BBBBBBBBBB
Ave CCCCCCCCCC
Ave DDDDDDDDDD
Ave EEEEEEEEEE
Ave FFFFFFFFFF
Ave GGGGGGGGGG
Ave HHHHHHHHHH
Ave IIIIIIIIIII
Ave JJJJJJJJJJ
Ave KKKKKKKKKK
Ave LLLLLLLLLL
Ave MMMMMMMMMM
Ave NNNNNNNNNN
Ave OOOOOOOOOO
Ave PPPPPPPPPP
Ave QQQQQQQQQQ
Ave RRRRRRRRRR
Ave SSSSSSSSSS
Ave TTTTTTTTTT
Ave UUUUUUUUUU
Ave VVVVVVVVVV
Ave WWWWWWWWWW
Ave XXXXXXXXXX
Ave YYYYYYYYYY
Ave ZZZZZZZZZZ
Ave AAAAAAAAAAA
Ave BBBBBBBBBBB
Ave CCCCCCCCCCC
Ave DDDDDDDDDDD
Ave EEEEEEEEEEE
Ave FFFFFFFFFFF
Ave GGGGGGGGGGG
Ave HHHHHHHHHHH
Ave IIIIIIIIIIII
Ave JJJJJJJJJJJ
Ave KKKKKKKKKKK
Ave LLLLLLLLLLL
Ave MMMMMMMMMMM
Ave NNNNNNNNNNN
Ave OOOOOOOOOOO
Ave PPPPPPPPPPP
Ave QQQQQQQQQQQ
Ave RRRRRRRRRRR
Ave SSSSSSSSSSS
Ave TTTTTTTTTTT
Ave UUUUUUUUUUU
Ave VVVVVVVVVVV
Ave WWWWWWWWWWW
Ave XXXXXXXXXXX
Ave YYYYYYYYYYY
Ave ZZZZZZZZZZZ
Ave AAAAAAAAAAAA
Ave BBBBBBBBBBBB
Ave CCCCCCCCCCCC
Ave DDDDDDDDDDDD
Ave EEEEEEEEEEEE
Ave FFFFFFFFFFFF
Ave GGGGGGGGGGGG
Ave HHHHHHHHHHHH
Ave IIIIIIIIIIIII
Ave JJJJJJJJJJJJ
Ave KKKKKKKKKKKK
Ave LLLLLLLLLLLL
Ave MMMMMMMMMMMM
Ave NNNNNNNNNNNN
Ave OOOOOOOOOOOO
Ave PPPPPPPPPPPP
Ave QQQQQQQQQQQQ
Ave RRRRRRRRRRRR
Ave SSSSSSSSSSSS
Ave TTTTTTTTTTTT
Ave UUUUUUUUUUUU
Ave VVVVVVVVVVVV
Ave WWWWWWWWWWWW
Ave XXXXXXXXXXXX
Ave YYYYYYYYYYYY
Ave ZZZZZZZZZZZZ
Ave AAAAAAAAAAAAA
Ave BBBBBBBBBBBBB
Ave CCCCCCCCCCCCC
Ave DDDDDDDDDDDDD
Ave EEEEEEEEEEEEE
Ave FFFFFFFFFFFFF
Ave GGGGGGGGGGGGG
Ave HHHHHHHHHHHHH
Ave IIIIIIIIIIIIII
Ave JJJJJJJJJJJJJ
Ave KKKKKKKKKKKKK
Ave LLLLLLLLLLLLL
Ave MMMMMMMMMMMMM
Ave NNNNNNNNNNNNN
Ave OOOOOOOOOOOOO
Ave PPPPPPPPPPPPP
Ave QQQQQQQQQQQQQ
Ave RRRRRRRRRRRRR
Ave SSSSSSSSSSSSS
Ave TTTTTTTTTTTTT
Ave UUUUUUUUUUUUU
Ave VVVVVVVVVVVVV
Ave WWWWWWWWWWWWW
Ave XXXXXXXXXXXXX
Ave YYYYYYYYYYYYY
Ave ZZZZZZZZZZZZZ
Ave AAAAAAAAAAAAAA
Ave BBBBBBBBBBBBBB
Ave CCCCCCCCCCCCCC
Ave DDDDDDDDDDDDDD
Ave EEEEEEEEEEEEEE
Ave FFFFFFFFFFFFFF
Ave GGGGGGGGGGGGGG
Ave HHHHHHHHHHHHHH
Ave IIIIIIIIIIIIIIII
Ave JJJJJJJJJJJJJJ
Ave KKKKKKKKKKKKKK
Ave LLLLLLLLLLLLLL
Ave MMMMMMMMMMMMMM
Ave NNNNNNNNNNNNNN
Ave OOOOOOOOOOOOOO
Ave PPPPPPPPPPPPPP
Ave QQQQQQQQQQQQQQ
Ave RRRRRRRRRRRRRR
Ave SSSSSSSSSSSSSS
Ave TTTTTTTTTTTTTT
Ave UUUUUUUUUUUUUU
Ave VVVVVVVVVVVVVV
Ave WWWWWWWWWWWWWW
Ave XXXXXXXXXXXXXX
Ave YYYYYYYYYYYYYY
Ave ZZZZZZZZZZZZZZ
Ave AAAAAAAAAAAAAAA
Ave BBBBBBBBBBBBBBB
Ave CCCCCCCCCCCCCCC
Ave DDDDDDDDDDDDDDD
Ave EEEEEEEEEEEEEEE
Ave FFFFFFFFFFFFFFF
Ave GGGGGGGGGGGGGGG
Ave HHHHHHHHHHHHHHH
Ave IIIIIIIIIIIIIIIII
Ave JJJJJJJJJJJJJJJ
Ave KKKKKKKKKKKKKKK
Ave LLLLLLLLLLLLLLL
Ave MMMMMMMMMMMMMMM
Ave NNNNNNNNNNNNNNN
Ave OOOOOOOOOOOOOOO
Ave PPPPPPPPPPPPPPP
Ave QQQQQQQQQQQQQQQ
Ave RRRRRRRRRRRRRRR
Ave SSSSSSSSSSSSSSS
Ave TTTTTTTTTTTTTTT
Ave UUUUUUUUUUUUUUU
Ave VVVVVVVVVVVVVVV
Ave WWWWWWWWWWWWWWW
Ave XXXXXXXXXXXXXXX
Ave YYYYYYYYYYYYYYY
Ave ZZZZZZZZZZZZZZZ
Ave AAAAAAAAAAAAAAAA
Ave BBBBBBBBBBBBBBBB
Ave CCCCCCCCCCCCCCCC
Ave DDDDDDDDDDDDDDDD
Ave EEEEEEEEEEEEEEEE
Ave FFFFFFFFFFFFFFFF
Ave GGGGGGGGGGGGGGGG
Ave HHHHHHHHHHHHHHHH
Ave IIIIIIIIIIIIIIIIII
Ave JJJJJJJJJJJJJJJJ
Ave KKKKKKKKKKKKKKKK
Ave LLLLLLLLLLLLLLLL
Ave MMMMMMMMMMMMMMMM
Ave NNNNNNNNNNNNNNNN
Ave OOOOOOOOOOOOOOOO
Ave PPPPPPPPPPPPPPPP
Ave QQQQQQQQQQQQQQQQ
Ave RRRRRRRRRRRRRRRR
Ave SSSSSSSSSSSSSSSS
Ave TTTTTTTTTTTTTTTT
Ave UUUUUUUUUUUUUUUU
Ave VVVVVVVVVVVVVVVV
Ave WWWWWWWWWWWWWWWW
Ave XXXXXXXXXXXXXXXX
Ave YYYYYYYYYYYYYYYY
Ave ZZZZZZZZZZZZZZZZ
Ave AAAAAAAAAAAAAAAAA
Ave BBBBBBBBBBBBBBBBB
Ave CCCCCCCCCCCCCCCCC
Ave DDDDDDDDDDDDDDDDD
Ave EEEEEEEEEEEEEEEEE
Ave FFFFFFFFFFFFFFFFF
Ave GGGGGGGGGGGGGGGGG
Ave HHHHHHHHHHHHHHHHH
Ave IIIIIIIIIIIIIIIIIII
Ave JJJJJJJJJJJJJJJJJ
Ave KKKKKKKKKKKKKKKKK
Ave LLLLLLLLLLLLLLLLL
Ave MMMMMMMMMMMMMMMMM
Ave NNNNNNNNNNNNNNNNN
Ave OOOOOOOOOOOOOOOOO
Ave PPPPPPPPPPPPPPPPP
Ave QQQQQQQQQQQQQQQQQ
Ave RRRRRRRRRRRRRRRRR
Ave SSSSSSSSSSSSSSSSS
Ave TTTTTTTTTTTTTTTTT
Ave UUUUUUUUUUUUUUUUU
Ave VVVVVVVVVVVVVVVVV
Ave WWWWWWWWWWWWWWWWW
Ave XXXXXXXXXXXXXXXXX
Ave YYYYYYYYYYYYYYYYY
Ave ZZZZZZZZZZZZZZZZZ
Ave AAAAAAAAAAAAAAAAAA
Ave BBBBBBBBBBBBBBBBBB
Ave CCCCCCCCCCCCCCCCCC
Ave DDDDDDDDDDDDDDDDDD
Ave EEEEEEEEEEEEEEEEEE
Ave FFFFFFFFFFFFFFFFFF
Ave GGGGGGGGGGGGGGGGGG
Ave HHHHHHHHHHHHHHHHHH
Ave IIIIIIIIIIIIIIIIIIII
Ave JJJJJJJJJJJJJJJJJJ
Ave KKKKKKKKKKKKKKKKKK
Ave LLLLLLLLLLLLLLLLLL
Ave MMMMMMMMMMMMMMMMMM
Ave NNNNNNNNNNNNNNNNNN
Ave OOOOOOOOOOOOOOOOOO
Ave PPPPPPPPPPPPPPPPPP
Ave QQQQQQQQQQQQQQQQQQ
Ave RRRRRRRRRRRRRRRRRR
Ave SSSSSSSSSSSSSSSSSS
Ave TTTTTTTTTTTTTTTTTT
Ave UUUUUUUUUUUUUUUUUU
Ave VVVVVVVVVVVVVVVVVV
Ave WWWWWWWWWWWWWWWWWW
Ave XXXXXXXXXXXXXXXXXX
Ave YYYYYYYYYYYYYYYYYY
Ave ZZZZZZZZZZZZZZZZZZ
Ave AAAAAAAAAAAAAAAAAAA
Ave BBBBBBBBBBBBBBBBBBB
Ave CCCCCCCCCCCCCCCCCCC
Ave DDDDDDDDDDDDDDDDDDD
Ave EEEEEEEEEEEEEEEEEEE
Ave FFFFFFFFFFFFFFFFFFF
Ave GGGGGGGGGGGGGGGGGGG
Ave HHHHHHHHHHHHHHHHHHH
Ave IIIIIIIIIIIIIIIIIIIII
Ave JJJJJJJJJJJJJJJJJJJ
Ave KKKKKKKKKKKKKKKKKKK
Ave LLLLLLLLLLLLLLLLLLL
Ave MMMMMMMMMMMMMMMMMMM
Ave NNNNNNNNNNNNNNNNNNN
Ave OOOOOOOOOOOOOOOOOOO
Ave PPPPPPPPPPPPPPPPPPP
Ave QQQQQQQQQQQQQQQQQQQ
Ave RRRRRRRRRRRRRRRRRRR
Ave SSSSSSSSSSSSSSSSSSS
Ave TTTTTTTTTTTTTTTTTTT
Ave UUUUUUUUUUUUUUUUUUU
Ave VVVVVVVVVVVVVVVVVVV
Ave WWWWWWWWWWWWWWWWWWW
Ave XXXXXXXXXXXXXXXXXXX
Ave YYYYYYYYYYYYYYYYYYY
Ave ZZZZZZZZZZZZZZZZZZZ
Ave AAAAAAAAAAAAAAAAAAAA
Ave BBBBBBBBBBBBBBBBBBBB
Ave CCCCCCCCCCCCCCCCCCCC
Ave DDDDDDDDDDDDDDDDDDDD
Ave EEEEEEEEEEEEEEEEEEEE
Ave FFFFFFFFFFFFFFFFFFFF
Ave GGGGGGGGGGGGGGGGGGGG
Ave HHHHHHHHHHHHHHHHHHHH
Ave IIIIIIIIIIIIIIIIIIIIII
Ave JJJJJJJJJJJJJJJJJJJJ
Ave KKKKKKKKKKKKKKKKKKKK
Ave LLLLLLLLLLLLLLLLLLLL
Ave MMMMMMMMMMMMMMMMMMMM
Ave NNNNNNNNNNNNNNNNNNNN
Ave OOOOOOOOOOOOOOOOOOOO
Ave PPPPPPPPPPPPPPPPPPPP
Ave QQQQQQQQQQQQQQQQQQQQ
Ave RRRRRRRRRRRRRRRRRRRR
Ave SSSSSSSSSSSSSSSSSSSS
Ave TTTTTTTTTTTTTTTTTTTT
Ave UUUUUUUUUUUUUUUUUUUU
Ave VVVVVVVVVVVVVVVVVVVV
Ave WWWWWWWWWWWWWWWWWWWW
Ave XXXXXXXXXXXXXXXXXXXX
Ave YYYYYYYYYYYYYYYYYYYY
Ave ZZZZZZZZZZZZZZZZZZZZ
Ave AAAAAAAAAAAAAAAAAAAAA
Ave BBBBBBBBBBBBBBBBBBBBB
Ave CCCCCCCCCCCCCCCCCCCCC
Ave DDDDDDDDDDDDDDDDDDDDD
Ave EEEEEEEEEEEEEEEEEEEEE
Ave FFFFFFFFFFFFFFFFFFFFF
Ave GGGGGGGGGGGGGGGGGGGGG
Ave HHHHHHHHHHHHHHHHHHHHH
Ave IIIIIIIIIIIIIIIIIIIIIII
Ave JJJJJJJJJJJJJJJJJJJJJ
Ave KKKKKKKKKKKKKKKKKKKKK
Ave LLLLLLLLLLLLLLLLLLLLL
Ave MMMMMMMMMMMMMMMMMMMMM
Ave NNNNNNNNNNNNNNNNNNNNN
Ave OOOOOOOOOOOOOOOOOOOOO
Ave PPPPPPPPPPPPPPPPPPPPP
Ave QQQQQQQQQQQQQQQQQQQQQ
Ave RRRRRRRRRRRRRRRRRRRRR
Ave SSSSSSSSSSSSSSSSSSSSS
Ave TTTTTTTTTTTTTTTTTTTTT
Ave UUUUUUUUUUUUUUUUUUUUU
Ave VVVVVVVVVVVVVVVVVVVVV
Ave WWWWWWWWWWWWWWWWWWWWW
Ave XXXXXXXXXXXXXXXXXXXXX
Ave YYYYYYYYYYYYYYYYYYYYY
Ave ZZZZZZZZZZZZZZZZZZZZZ
Ave AAAAAAAAAAAAAAAAAAAAAA
Ave BBBBBBBBBBBBBBBBBBBBBB
Ave CCCCCCCCCCCCCCCCCCCCCC
Ave DDDDDDDDDDDDDDDDDDDDDD
Ave EEEEEEEEEEEEEEEEEEEEEE
Ave FFFFFFFFFFFFFFFFFFFFFF
Ave GGGGGGGGGGGGGGGGGGGGGG
Ave HHHHHHHHHHHHHHHHHHHHHH
Ave IIIIIIIIIIIIIIIIIIIIIIII
Ave JJJJJJJJJJJJJJJJJJJJJJ
Ave KKKKKKKKKKKKKKKKKKKKKK
Ave LLLLLLLLLLLLLLLLLLLLLL
Ave MMMMMMMMMMMMMMMMMMMMMM
Ave NNNNNNNNNNNNNNNNNNNNNN
Ave OOOOOOOOOOOOOOOOOOOOOO
Ave PPPPPPPPPPPPPPPPPPPPPP
Ave QQQQQQQQQQQQQQQQQQQQQQ
Ave RRRRRRRRRRRRRRRRRRRRRR
Ave SSSSSSSSSSSSSSSSSSSSSS
Ave TTTTTTTTTTTTTTTTTTTTTT
Ave UUUUUUUUUUUUUUUUUUUUUU
Ave VVVVVVVVVVVVVVVVVVVVVV
Ave WWWWWWWWWWWWWWWWWWWWWW
Ave XXXXXXXXXXXXXXXXXXXXXX
Ave YYYYYYYYYYYYYYYYYYYYYY
Ave ZZZZZZZZZZZZZZZZZZZZZZ
Ave AAAAAAAAAAAAAAAAAAAAAAA
Ave BBBBBBBBBBBBBBBBBBBBBBB
Ave CCCCCCCCCCCCCCCCCCCCCCC
Ave DDDDDDDDDDDDDDDDDDDDDDD
Ave EEEEEEEEEEEEEEEEEEEEEEE
Ave FFFFFFFFFFFFFFFFFFFFFFF
Ave GGGGGGGGGGGGGGGGGGGGGGG
Ave HHHHHHHHHHHHHHHHHHHHHHH
Ave IIIIIIIIIIIIIIIIIIIIIIIII
Ave JJJJJJJJJJJJJJJJJJJJJJJ
Ave KKKKKKKKKKKKKKKKKKKKKKK
Ave LLLLLLLLLLLLLLLLLLLLLLL
Ave MMMMMMMMMMMMMMMMMMMMMMM
Ave NNNNNNNNNNNNNNNNNNNNNNN
Ave OOOOOOOOOOOOOOOOOOOOOOO
Ave PPPPPPPPPPPPPPPPPPPPPPP
Ave QQQQQQQQQQQQQQQQQQQQQQQ
Ave RRRRRRRRRRRRRRRRRRRRRRR
Ave SSSSSSSSSSSSSSSSSSSSSSS
Ave TTTTTTTTTTTTTTTTTTTTTTT
Ave UUUUUUUUUUUUUUUUUUUUUUU
Ave VVVVVVVVVVVVVVVVVVVVVVV
Ave WWWWWWWWWWWWWWWWWWWWWWW
Ave XXXXXXXXXXXXXXXXXXXXXXX
Ave YYYYYYYYYYYYYYYYYYYYYYY
Ave ZZZZZZZZZZZZZZZZZZZZZZZ
Ave AAAAAAAAAAAAAAAAAAAAAAAA
Ave BBBBBBBBBBBBBBBBBBBBBBBB
Ave CCCCCCCCCCCCCCCCCCCCCCCC
Ave DDDDDDDDDDDDDDDDDDDDDDDD
Ave EEEEEEEEEEEEEEEEEEEEEEEE
Ave FFFFFFFFFFFFFFFFFFFFFFFF
Ave GGGGGGGGGGGGGGGGGGGGGGGG
Ave HHHHHHHHHHHHHHHHHHHHHHHH
Ave IIIIIIIIIIIIIIIIIIIIIIIIII
Ave JJJJJJJJJJJJJJJJJJJJJJJJ
Ave KKKKKKKKKKKKKKKKKKKKKKKK
Ave LLLLLLLLLLLLLLLLLLLLLLLL
Ave MMMMMMMMMMMMMMMMMMMMMMMM
Ave NNNNNNNNNNNNNNNNNNNNNNNN
Ave OOOOOOOOOOOOOOOOOOOOOOOO
Ave PPPPPPPPPPPPPPPPPPPPPPPP
Ave QQQQQQQQQQQQQQQQQQQQQQQQ
Ave RRRRRRRRRRRRRRRRRRRRRRRR
Ave SSSSSSSSSSSSSSSSSSSSSSSS
Ave TTTTTTTTTTTTTTTTTTTTTTTT
Ave UUUUUUUUUUUUUUUUUUUUUUUU
Ave VVVVVVVVVVVVVVVVVVVVVVVV
Ave WWWWWWWWWWWWWWWWWWWWWWWW
Ave XXXXXXXXXXXXXXXXXXXXXXXX
Ave YYYYYYYYYYYYYYYYYYYYYYYY
Ave ZZZZZZZZZZZZZZZZZZZZZZZZ
Ave AAAAAAAAAAAAAAAAAAAAAAAAA
Ave BBBBBBBBBBBBBBBBBBBBBBBBB
Ave CCCCCCCCCCCCCCCCCCCCCCCCC
Ave DDDDDDDDDDDDDDDDDDDDDDDDD
Ave EEEEEEEEEEEEEEEEEEEEEEEEE
Ave FFFFFFFFFFFFFFFFFFFFFFFFF
Ave GGGGGGGGGGGGGGGGGGGGGGGGG
Ave HHHHHHHHHHHHHHHHHHHHHHHHH
Ave IIIIIIIIIIIIIIIIIIIIIIIIIII
Ave JJJJJJJJJJJJJJJJJJJJJJJJJ
Ave KKKKKKKKKKKKKKKKKKKKKKKKK
Ave LLLLLLLLLLLLLLLLLLLLLLLLL
Ave MMMMMMMMMMMMMMMMMMMMMMMMM
Ave NNNNNNNNNNNNNNNNNNNNNNNNN
Ave OOOOOOOOOOOOOOOOOOOOOOOOO
Ave PPPPPPPPPPPPPPPPPPPPPPPPP
Ave QQQQQQQQQQQQQQQQQQQQQQQQQ
Ave RRRRRRRRRRRRRRRRRRRRRRRRR
Ave SSSSSSSSSSSSSSSSSSSSSSSSS
Ave TTTTTTTTTTTTTTTTTTTTTTTTT
Ave UUUUUUUUUUUUUUUUUUUUUUUUU
Ave VVVVVVVVVVVVVVVVVVVVVVVVV
Ave WWWWWWWWWWWWWWWWWWWWWWWWW
Ave XXXXXXXXXXXXXXXXXXXXXXXXX
Ave YYYYYYYYYYYYYYYYYYYYYYYYY
Ave ZZZZZZZZZZZZZZZZZZZZZZZZZ
Ave AAAAAAAAAAAAAAAAAAAAAAAAAA
Ave BBBBBBBBBBBBBBBBBBBBBBBBBB
Ave CCCCCCCCCCCCCCCCCCCCCCCCCC
Ave DDDDDDDDDDDDDDDDDDDDDDDDDD
Ave EEEEEEEEEEEEEEEEEEEEEEEEEE
Ave FFFFFFFFFFFFFFFFFFFFFFFFFF
Ave GGGGGGGGGGGGGGGGGGGGGGGGGG
Ave HHHHHHHHHHHHHHHHHHHHHHHHHH
Ave IIIIIIIIIIIIIIIIIIIIIIIIIIII
Ave JJJJJJJJJJJJJJJJJJJJJJJJJJ
Ave KKKKKKKKKKKKKKKKKKKKKKKKKK
Ave LLLLLLLLLLLLLLLLLLLLLLLLLL
Ave MMMMMMMMMMMMMMMMMMMMMMMMMM
Ave NNNNNNNNNNNNNNNNNNNNNNNNNN
Ave OOOOOOOOOOOOOOOOOOOOOOOOOO
Ave PPPPPPPPPPPPPPPPPPPPPPPPPP
Ave QQQQQQQQQQQQQQQQQQQQQQQQQQ
Ave RRRRRRRRRRRRRRRRRRRRRRRRRR
Ave SSSSSSSSSSSSSSSSSSSSSSSSSS
Ave TTTTTTTTTTTTTTTTTTTTTTTTTT
Ave UUUUUUUUUUUUUUUUUUUUUUUUUU
Ave VVVVVVVVVVVVVVVVVVVVVVVVVV
Ave WWWWWWWWWWWWWWWWWWWWWWWWWW
Ave XXXXXXXXXXXXXXXXXXXXXXXXXX
Ave YYYYYYYYYYYYYYYYYYYYYYYYYY
Ave ZZZZZZZZZZZZZZZZZZZZZZZZZZ
Ave AAAAAAAAAAAAAAAAAAAAAAAAAAA
Ave BBBBBBBBBBBBBBBBBBBBBBBBBBB
Ave CCCCCCCCCCCCCCCCCCCCCCCCCCC
Ave DDDDDDDDDDDDDDDDDDDDDDDDDDD
Ave EEEEEEEEEEEEEEEEEEEEEEEEEEE
Ave FFFFFFFFFFFFFFFFFFFFFFFFFFF
Ave GGGGGGGGGGGGGGGGGGGGGGGGGGG
Ave HHHHHHHHHHHHHHHHHHHHHHHHHHH
Ave IIIIIIIIIIIIIIIIIIIIIIIIIIIII
Ave JJJJJJJJJJJJJJJJJJJJJJJJJJJ
Ave KKKKKKKKKKKKKKKKKKKKKKKKKKK
Ave LLLLLLLLLLLLLLLLLLLLLLLLLLL
Ave MMMMMMMMMMMMMMMMMMMMMMMMMMM
Ave NNNNNNNNNNNNNNNNNNNNNNNNNNN
Ave OOOOOOOOOOOOOOOOOOOOOOOOOOO
Ave PPPPPPPPPPPPPPPPPPPPPPPPPPP
Ave QQQQQQQQQQQQQQQQQQQQQQQQQQQ
Ave RRRRRRRRRRRRRRRRRRRRRRRRRRR
Ave SSSSSSSSSSSSSSSSSSSSSSSSSSS
Ave TTTTTTTTTTTTTTTTTTTTTTTTTTT
Ave UUUUUUUUUUUUUUUUUUUUUUUUUUU
Ave VVVVVVVVVVVVVVVVVVVVVVVVVVV
Ave WWWWWWWWWWWWWWWWWWWWWWWWWWW
Ave XXXXXXXXXXXXXXXXXXXXXXXXXXX
Ave YYYYYYYYYYYYYYYYYYYYYYYYYYY
Ave ZZZZZZZZZZZZZZZZZZZZZZZZZZZ
Ave AAAAAAAAAAAAAAAAAAAAAAAAAAAA
Ave BBBBBBBBBBBBBBBBBBBBBBBBBBBB
Ave CCCCCCCCCCCCCCCCCCCCCCCCCCCC
Ave DDDDDDDDDDDDDDDDDDDDDDDDDDDD
Ave EEEEEEEEEEEEEEEEEEEEEEEEEEEE
Ave FFFFFFFFFFFFFFFFFFFFFFFFFFFF
Ave GGGGGGGGGGGGGGGGGGGGGGGGGGGG
Ave HHHHHHHHHHHHHHHHHHHHHHHHHHHH
Ave II

GOVERNMENTAL UNIT REFERENCE MAP (2020): Caddo County, OK

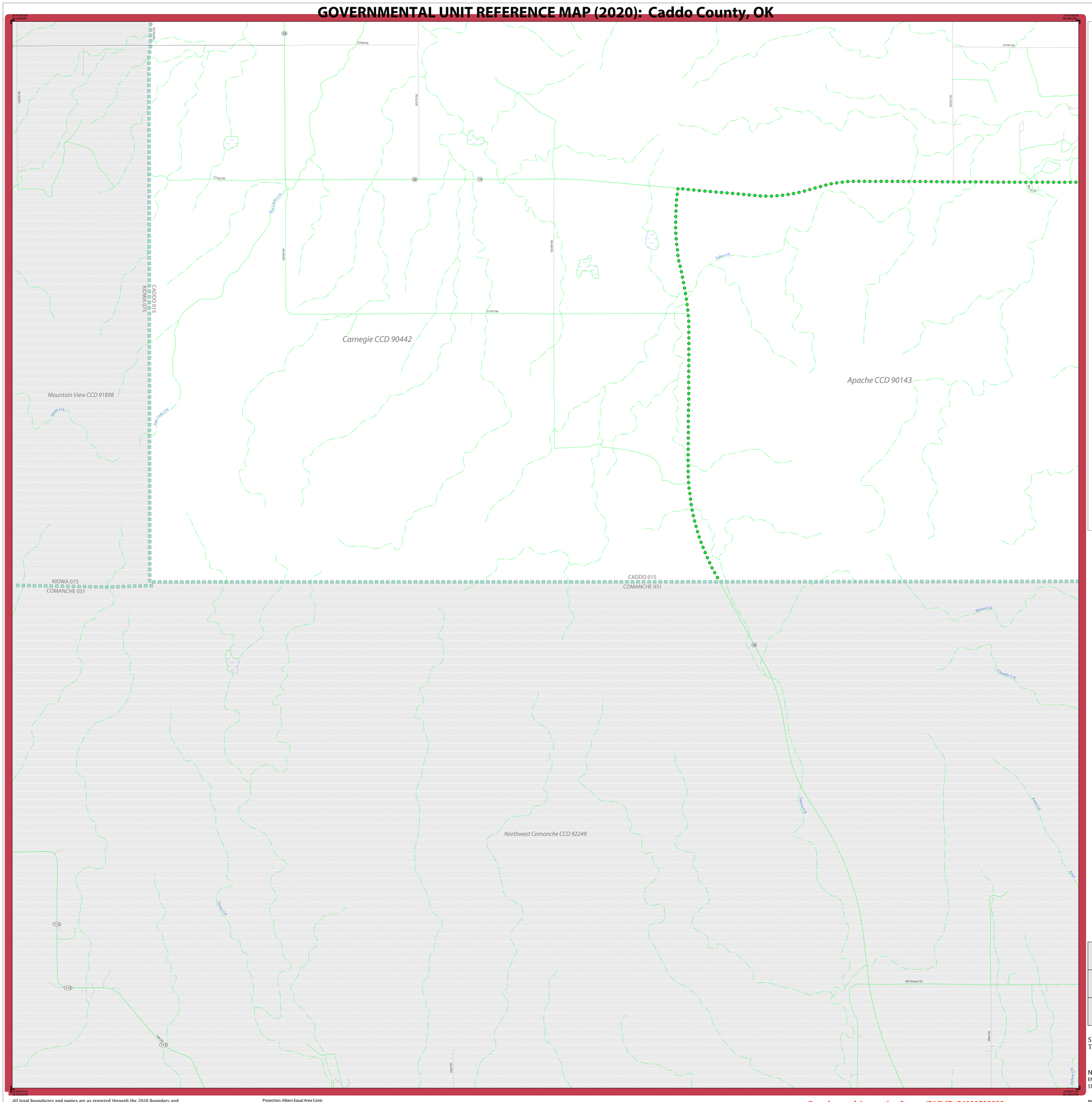

LEGEND

SYMBOL DESCRIPTION	SYMBOL	LABEL STYLE
Federal American Indian Reservation		L'ANSE RESERVATION (TA 1880)
Off-Reservation Trust Land		T1880
American Indian Tribal Subdivision		SHONTO (620)
Alaska Native Regional Corporation (ANRC)		NANA ANRC 52120
State (or statistically equivalent entity)		NEW YORK 36
County (or statistically equivalent entity)		ERIE 029
Minor Civil Division (MCD)[1]		Lee town 41460
Census County Division (CCD)[2]		Jemez CCD 91650
Consolidated City		MILFORD 47500
Incorporated Place[3]		Davis 18100
Census Designated Place (CDP)[2]		Cochiti 16560

DESCRIPTION	SYMBOL	DESCRIPTION	SYMBOL
Interstate	I	Water Body	Pleasant Lake
U.S. Highway	2	Swamp or Marsh	Okefenokee Swamp
State Highway	4	Glacier	Bering Glacier
Other Road	Marsh Ln	Airport, Airfield, or Helicopter Landing Pad	Donald Airport
Cul-de-sac		College or University	Coll/Univ
Circle		Military	Fort Belvoir
Geographic Offset or Corridor		Prison or Juvenile Detention Center	P/JDC
4WD Trail, Stairway, Alley, Walkway, or Ferry		Cemetery	Powell Cmtry
Railroad	Southern RR	Golf Course	Pinehurst GlfCrs
Pipeline or Power Line		National Park or Forest	Yosemite NP
Ridge or Fence		Other Park	St Francis Park
Property Line or Nonvisible Boundary		Outside Subject Area	
Perennial Stream	Tumbling Cr	Inset Area	A1
Intermittent Stream	Piney Cr		
Mountain Peak or Hill	Mt. Baker		

Where state, county, and/or MCD/CCD boundaries coincide, the map shows the boundary symbol for only the highest-ranking of these boundaries. Where American Indian reservation and American Indian tribal subdivision boundaries coincide, the map shows only the American Indian reservation boundaries.

Entity names are followed by either their FIPS code or census code; parentheses indicate a census code.

1 'MCD*' indicates a false MCD. These are for Census Bureau use only.

2 The CCD and CDP boundaries represent statistical entities only and are not updated through the BAS.

3 Incorporated place name color corresponds to the incorporated place fill color.

Due to space limitations, some road names, along with other feature and geography names on the map, may not be shown.

The Census Bureau stores primary and alternate road names, but only primary road names are used to label the roads on these maps.

Key to Adjacent Sheets

	20	21
	24	25

Sheet Location within Entity

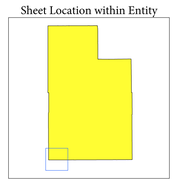

Sheet 24 of 27 PARENT sheets
Total Sheets: 31 (Index 1; Parent 27; Inset 3)

NAME: Caddo County (015)
ENTITY TYPE: County or statistically equivalent entity
ST: Oklahoma (40)

INDEX OR PARENT SHEET #: 024
INSET SHEET #: 000000

2020 COUNTY REF MAP (PARENT)

5340240015000000024000000

All legal boundaries and names are as reported through the 2020 Boundary and Annexation Survey (BAS) and Boundary Validation Program (BVP). The boundaries shown on this map are for Census Bureau statistical data collection and tabulation purposes only; their depiction and designation for statistical purposes does not constitute a determination of jurisdictional authority or rights of ownership or entitlement.

Data Source: U.S. Census Bureau's MAF/TIGER database (TAB20), November 2020
Created by Geography Division: December 09, 2020

U.S. DEPARTMENT OF COMMERCE U.S. Census Bureau

Projection: Albers Equal Area Conic
Datum: NAD 83
Spheroid: GRS 80
1st Standard Parallel: 34 10 47
2nd Standard Parallel: 36 26 11
Central Meridian: -98 43 53
Latitude of Projection's Origin: 33 36 56
False Easting: 0
False Northing: 0

0 0.5 1 1.5 2 2.5 Kilometers
0 0.3 0.6 0.9 1.2 1.5 Miles
The plotted map scale is 1:17,500

N W E S

Boundary and Annexation Survey (BAS) ID: 24001500000
BAS Submission Deadline: March 1, 2021

PDF versions of the BAS maps are available at:
www.census.gov/programs-surveys/bas/geographies.html

For more information, or to request additional maps, please email geo.bas@census.gov, call 1-800-972-5651, or visit www.census.gov/programs-surveys/bas.html.

United States Census Bureau

GOVERNMENTAL UNIT REFERENCE MAP (2020): Caddo County, OK

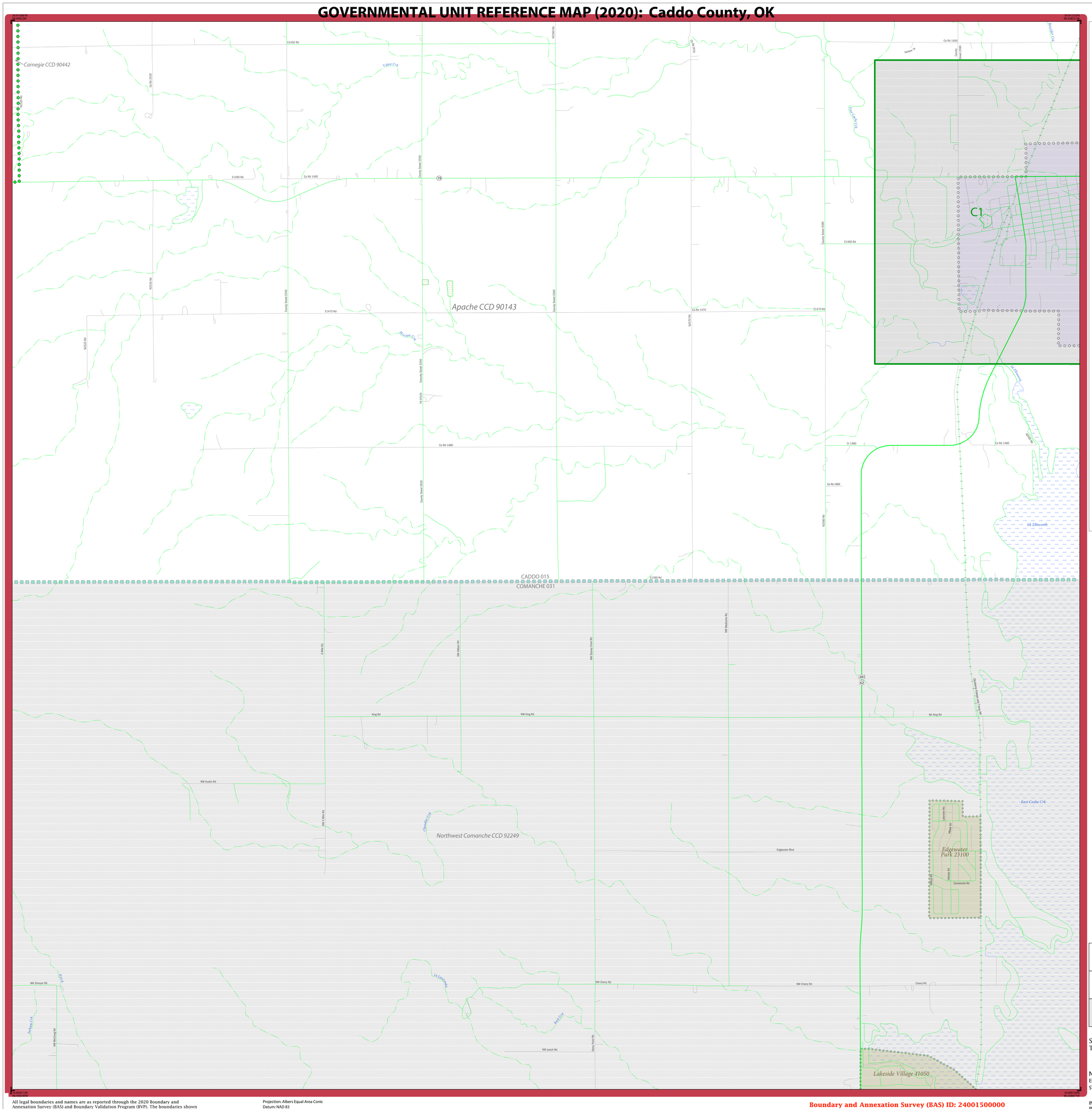

LEGEND

SYMBOL DESCRIPTION	SYMBOL	LABEL STYLE
Federal American Indian Reservation		L'ANSE RESERVATION (TA 1880)
Off-Reservation Trust Land		T1880
American Indian Tribal Subdivision		SHONTO (620)
Alaska Native Regional Corporation (ANRC)		NANA ANRC 52120
State (or statistically equivalent entity)		NEW YORK 36
County (or statistically equivalent entity)		ERIE 029
Minor Civil Division (MCD)[1]		Lee town 41460
Census County Division (CCD)[2]		Jemez CCD 91650
Consolidated City		MILFORD 47500
Incorporated Place[3]		Davis 18100
Census Designated Place (CDP)[2]		Cochiti 16560

DESCRIPTION	SYMBOL	DESCRIPTION	SYMBOL
Interstate	5	Water Body	Pleasant Lake
U.S. Highway	2	Swamp or Marsh	Okefenokee Swamp
State Highway	4	Glacier	Bering Glacier
Other Road	Marsh Ln	Airport, Airfield, or Helicopter Landing Pad	Donald Airport
Cul-de-sac		College or University	Coll/Univ
Circle		Military	Fort Belvoir
Geographic Offset or Corridor		Prison or Juvenile Detention Center	P/JDC
4WD Trail, Stairway, Alley, Walkway, or Ferry		Cemetery	Powell Cmtry
Railroad	Southern RR	Golf Course	Pinehurst GlfCrs
Pipeline or Power Line		National Park or Forest	Yosemite NP
Ridge or Fence		Other Park	St Francis Park
Property Line or Nonvisible Boundary		Outside Subject Area	
Perennial Stream	Tumbling Cr	Inset Area	A1
Intermittent Stream	Piney Cr		
Mountain Peak or Hill	Mt. Baker		

Where state, county, and/or MCD/CCD boundaries coincide, the map shows the boundary symbol for only the highest-ranking of these boundaries. Where American Indian reservation and American Indian tribal subdivision boundaries coincide, the map shows only the American Indian reservation boundaries.

Entity names are followed by either their FIPS code or census code; parentheses indicate a census code.

1 'MCD*' indicates a false MCD. These are for Census Bureau use only.

2 The CCD and CDP boundaries represent statistical entities only and are not updated through the BAS.

3 Incorporated place name color corresponds to the incorporated place fill color.

Due to space limitations, some road names, along with other feature and geography names on the map, may not be shown.

The Census Bureau stores primary and alternate road names, but only primary road names are used to label the roads on these maps.

Key to Adjacent Sheets

20	21	22
24	25	26

Sheet Location within Entity

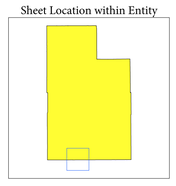

Sheet 25 of 27 PARENT sheets
Total Sheets: 31 (Index 1; Parent 27; Inset 3)

NAME: Caddo County (015)
ENTITY TYPE: County or statistically equivalent entity
ST: Oklahoma (40)

INDEX OR PARENT SHEET #: 025
INSET SHEET #: 000000

2020 COUNTY REF MAP (PARENT)

5340240015000000025000000

All legal boundaries and names are as reported through the 2020 Boundary and Annexation Survey (BAS) and Boundary Validation Program (BVP). The boundaries shown on this map are for Census Bureau statistical data collection and tabulation purposes only; their depiction and designation for statistical purposes does not constitute a determination of jurisdictional authority or rights of ownership or entitlement.

Data Source: U.S. Census Bureau's MAF/TIGER database (TAB20), November 2020
Created by Geography Division: December 09, 2020

U.S. DEPARTMENT OF COMMERCE U.S. Census Bureau

Projection: Albers Equal Area Conic
Datum: NAD 83
Spheroid: GRS 80
1st Standard Parallel: 34 10 47
2nd Standard Parallel: 36 26 11
Central Meridian: -98 43 53
Latitude of Projection's Origin: 33 36 56
False Easting: 0
False Northing: 0

0 0.5 1 1.5 2 2.5 Kilometers
0 0.3 0.6 0.9 1.2 1.5 Miles
The plotted map scale is 1:17,500

N W E S

Boundary and Annexation Survey (BAS) ID: 24001500000
BAS Submission Deadline: March 1, 2021

PDF versions of the BAS maps are available at:
www.census.gov/programs-surveys/bas/geographies.html

For more information, or to request additional maps, please email geo.bas@census.gov, call 1-800-972-5651, or visit www.census.gov/programs-surveys/bas.html.

GOVERNMENTAL UNIT REFERENCE MAP (2020): Caddo County, OK

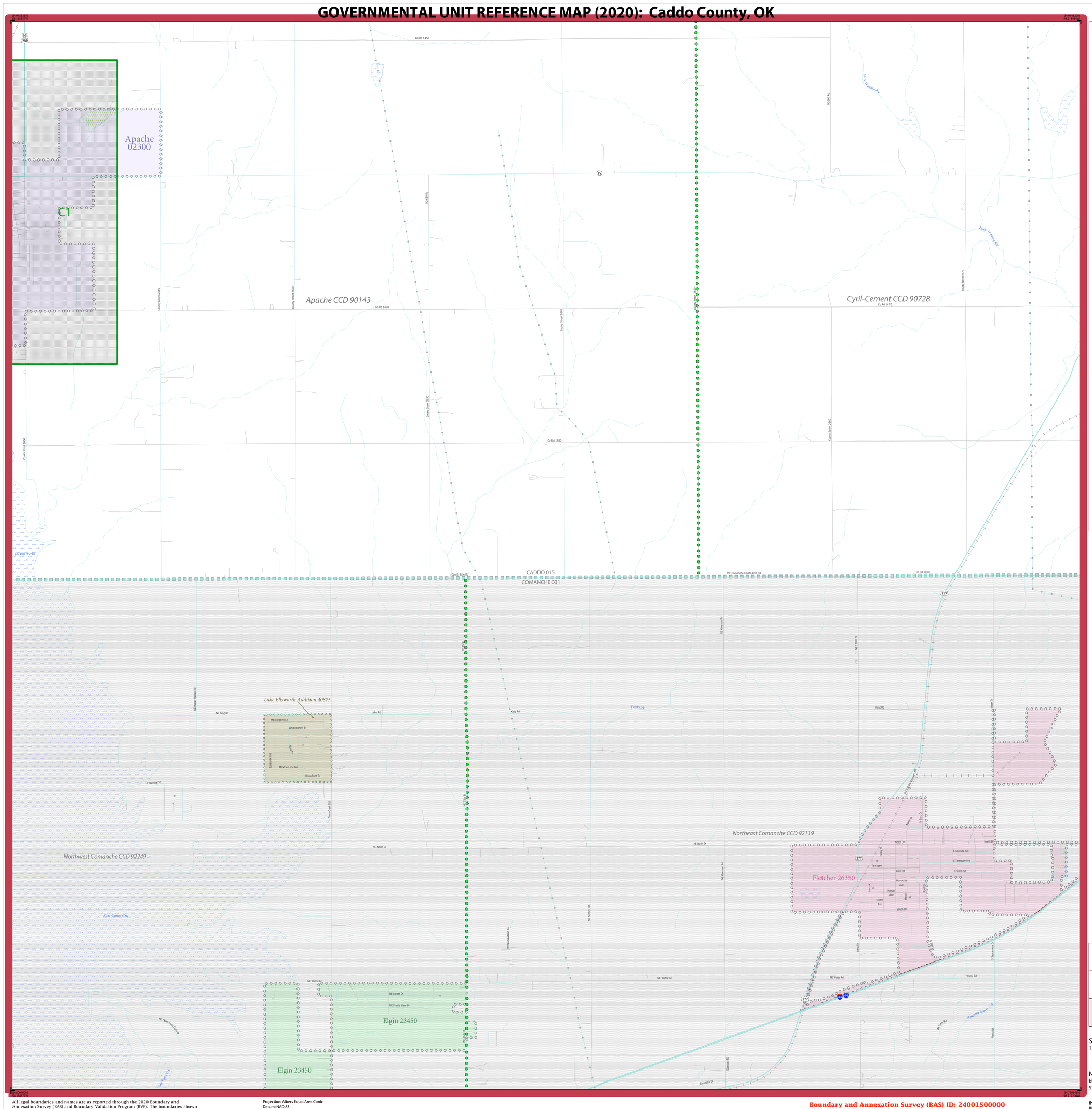

LEGEND

SYMBOL DESCRIPTION	SYMBOL	LABEL STYLE
Federal American Indian Reservation		L'ANSE RESERVATION (TA 1880)
Off-Reservation Trust Land		T1880
American Indian Tribal Subdivision		SHONTO (620)
Alaska Native Regional Corporation (ANRC)		NANA ANRC 52120
State (or statistically equivalent entity)		NEW YORK 36
County (or statistically equivalent entity)		ERIE 029
Minor Civil Division (MCD)[1]		Lee town 41460
Census County Division (CCD)[2]		Jemez CCD 91650
Consolidated City		MILFORD 47500
Incorporated Place[3]		Davis 18100
Census Designated Place (CDP)[2]		Cochiti 16560

DESCRIPTION	SYMBOL	DESCRIPTION	SYMBOL
Interstate	5	Water Body	Pleasant Lake
U.S. Highway	2	Swamp or Marsh	Okefenokee Swamp
State Highway	4	Glacier	Bering Glacier
Other Road	Marsh Ln	Airport, Airfield, or Helicopter Landing Pad	Donald Airport
Cul-de-sac		College or University	Coll/Univ
Circle		Military	Fort Belvoir
Geographic Offset or Corridor		Prison or Juvenile Detention Center	P/JDC
4WD Trail, Stairway, Alley, Walkway, or Ferry		Cemetery	Powell Cmtry
Railroad	Southern RR	Golf Course	Pinehurst GlfCrs
Pipeline or Power Line		National Park or Forest	Yosemite NP
Ridge or Fence		Other Park	St Francis Park
Property Line or Nonvisible Boundary		Outside Subject Area	
Perennial Stream	Tumbling Cr	Inset Area	A1
Intermittent Stream	Piney Cr		
Mountain Peak or Hill	Mt. Baker		

Where state, county, and/or MCD/CCD boundaries coincide, the map shows the boundary symbol for only the highest-ranking of these boundaries. Where American Indian reservation and American Indian tribal subdivision boundaries coincide, the map shows only the American Indian reservation boundaries.

Entity names are followed by either their FIPS code or census code; parentheses indicate a census code.

1 'MCD*' indicates a false MCD. These are for Census Bureau use only.

2 The CCD and CDP boundaries represent statistical entities only and are not updated through the BAS.

3 Incorporated place name color corresponds to the incorporated place fill color.

Due to space limitations, some road names, along with other feature and geography names on the map, may not be shown.

The Census Bureau stores primary and alternate road names, but only primary road names are used to label the roads on these maps.

Key to Adjacent Sheets

21	22	23
25	26	27

Sheet Location within Entity

Sheet 26 of 27 PARENT sheets
Total Sheets: 31 (Index 1; Parent 27; Inset 3)

NAME: Caddo County (015)
ENTITY TYPE: County or statistically equivalent entity
ST: Oklahoma (40)

INDEX OR PARENT SHEET #: 026
INSET SHEET #: 000000

2020 COUNTY REF MAP (PARENT)

5340240015000000026000000

All legal boundaries and names are as reported through the 2020 Boundary and Annexation Survey (BAS) and Boundary Validation Program (BVP). The boundaries shown on this map are for Census Bureau statistical data collection and tabulation purposes only; their depiction and designation for statistical purposes does not constitute a determination of jurisdictional authority or rights of ownership or entitlement.

Data Source: U.S. Census Bureau's MAF/TIGER database (TAB20), November 2020
Created by Geography Division: December 09, 2020

U.S. DEPARTMENT OF COMMERCE U.S. Census Bureau

Projection: Albers Equal Area Conic
Datum: NAD 83
Spheroid: GRS 80
1st Standard Parallel: 34 10 47
2nd Standard Parallel: 36 26 11
Central Meridian: -98 43 53
Latitude of Projection's Origin: 33 36 56
False Easting: 0
False Northing: 0

0 0.5 1 1.5 2 2.5 Kilometers
0 0.3 0.6 0.9 1.2 1.5 Miles
The plotted map scale is 1:17,500

N W E S

Boundary and Annexation Survey (BAS) ID: 24001500000
BAS Submission Deadline: March 1, 2021

PDF versions of the BAS maps are available at:
www.census.gov/programs-surveys/bas/geographies.html

For more information, or to request additional maps, please email geo.bas@census.gov, call 1-800-972-5651, or visit www.census.gov/programs-surveys/bas.html.

United States Census Bureau

GOVERNMENTAL UNIT REFERENCE MAP (2020): Caddo County, OK

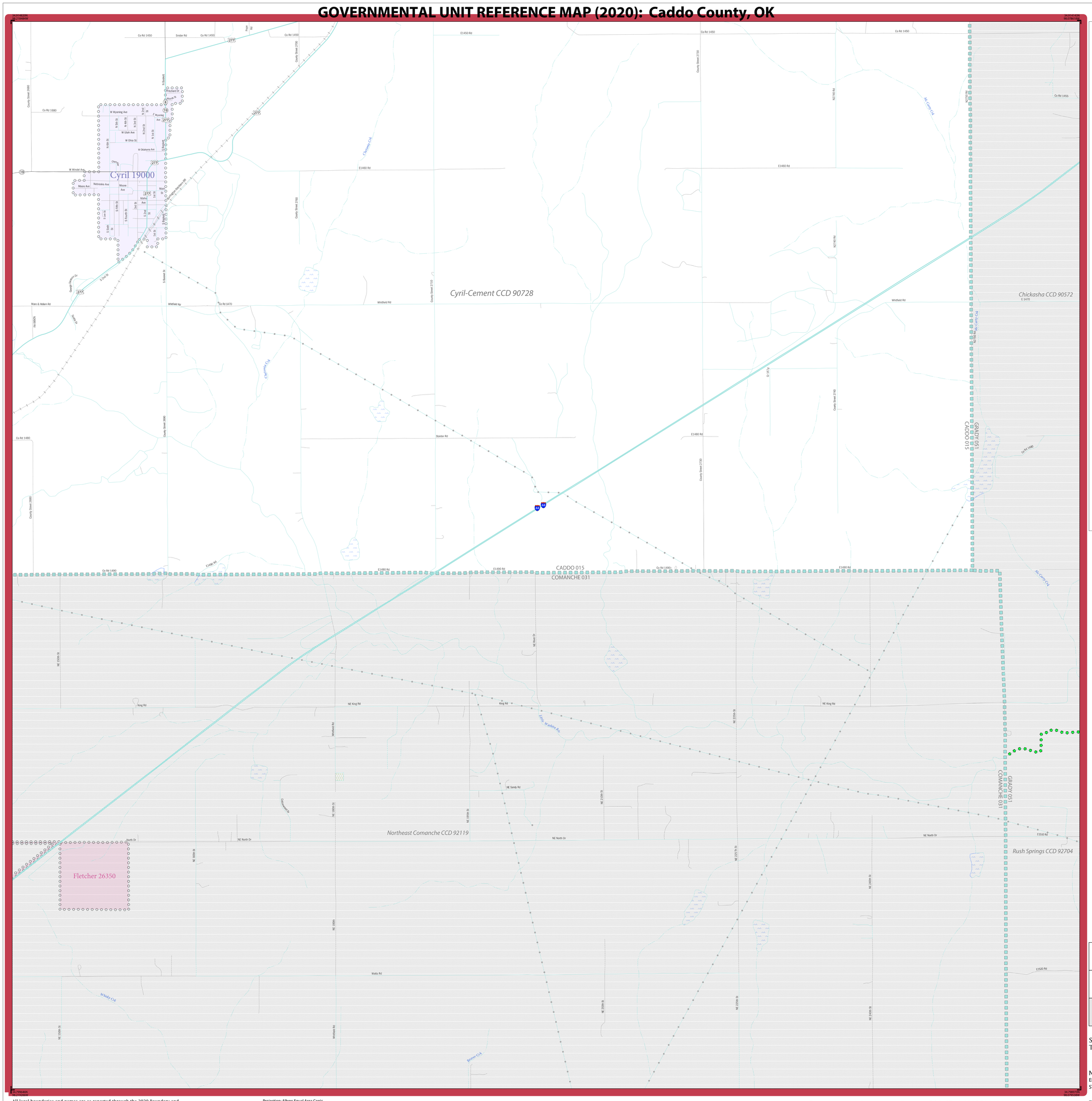

LEGEND

SYMBOL DESCRIPTION	SYMBOL	LABEL STYLE
Federal American Indian Reservation		L'ANSE RESERVATION (TA 1880)
Off-Reservation Trust Land		T1880
American Indian Tribal Subdivision		SHONTO (620)
Alaska Native Regional Corporation (ANRC)		*NANA ANRC 52120*
State (or statistically equivalent entity)		NEW YORK 36
County (or statistically equivalent entity)		ERIE 029
Minor Civil Division (MCD)[1]		Lee town 41460
Census County Division (CCD)[2]		*Jemez CCD 91650*
Consolidated City		MILFORD 47500
Incorporated Place[3]		Davis 18100
Census Designated Place (CDP)[2]		*Cochiti 16560*

DESCRIPTION	SYMBOL	DESCRIPTION	SYMBOL
Interstate	5	Water Body	*Pleasant Lake*
U.S. Highway	2	Swamp or Marsh	*Okefenokee Swamp*
State Highway	4	Glacier	*Bering Glacier*
Other Road	Marsh Ln	Airport, Airfield, or Helicopter Landing Pad	Donald Airport
Cul-de-sac		College or University	Coll/Univ
Circle		Military	Fort Belvoir
Geographic Offset or Corridor		Prison or Juvenile Detention Center	P/JDC
4WD Trail, Stairway, Alley, Walkway, or Ferry		Cemetery	Powell Cmtry
Railroad	Southern RR	Golf Course	Pinehurst GlfCrs
Pipeline or Power Line		National Park or Forest	Yosemite NP
Ridge or Fence		Other Park	St Francis Park
Property Line or Nonvisible Boundary		Outside Subject Area	
Perennial Stream	*Tumbling Cr*	Inset Area	A1
Intermittent Stream	*Piney Cr*		
Mountain Peak or Hill	*Mt. Baker*		

Where state, county, and/or MCD/CCD boundaries coincide, the map shows the boundary symbol for only the highest-ranking of these boundaries. Where American Indian reservation and American Indian tribal subdivision boundaries coincide, the map shows only the American Indian reservation boundaries.

Entity names are followed by either their FIPS code or census code; parentheses indicate a census code.

1 'MCD*' indicates a false MCD. These are for Census Bureau use only.

2 The CCD and CDP boundaries represent statistical entities only and are not updated through the BAS.

3 Incorporated place name color corresponds to the incorporated place fill color.

Due to space limitations, some road names, along with other feature and geography names on the map, may not be shown.

The Census Bureau stores primary and alternate road names, but only primary road names are used to label the roads on these maps.

Key to Adjacent Sheets

22	23	
26	27	

Sheet Location within Entity

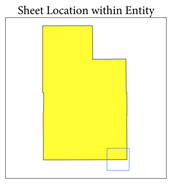

Sheet 27 of 27 PARENT sheets
Total Sheets: 31 (Index 1; Parent 27; Inset 3)

NAME: Caddo County (015)
ENTITY TYPE: County or statistically equivalent entity
ST: Oklahoma (40)

INDEX OR PARENT SHEET #: 027
INSET SHEET #: 000000

2020 COUNTY REF MAP (PARENT)

5340240015000000027000000

All legal boundaries and names are as reported through the 2020 Boundary and Annexation Survey (BAS) and Boundary Validation Program (BVP). The boundaries shown on this map are for Census Bureau statistical data collection and tabulation purposes only; their depiction and designation for statistical purposes does not constitute a determination of jurisdictional authority or rights of ownership or entitlement.

Data Source: U.S. Census Bureau's MAF/TIGER database (TAB20), November 2020
Created by Geography Division: December 09, 2020

U.S. DEPARTMENT OF COMMERCE U.S. Census Bureau

Projection: Albers Equal Area Conic
Datum: NAD 83
Spheroid: GRS 80
1st Standard Parallel: 34 10 47
2nd Standard Parallel: 36 26 11
Central Meridian: -98 43 53
Latitude of Projection's Origin: 33 36 56
False Easting: 0
False Northing: 0

0 0.5 1 1.5 2 2.5 Kilometers
0 0.3 0.6 0.9 1.2 1.5 Miles
The plotted map scale is 1:17,500

N W E S

Boundary and Annexation Survey (BAS) ID: 24001500000
BAS Submission Deadline: March 1, 2021

PDF versions of the BAS maps are available at:
www.census.gov/programs-surveys/bas/geographies.html

For more information, or to request additional maps, please email geo.bas@census.gov, call 1-800-972-5651, or visit www.census.gov/programs-surveys/bas.html.

United States Census Bureau

GOVERNMENTAL UNIT REFERENCE MAP (2020): Caddo County, OK

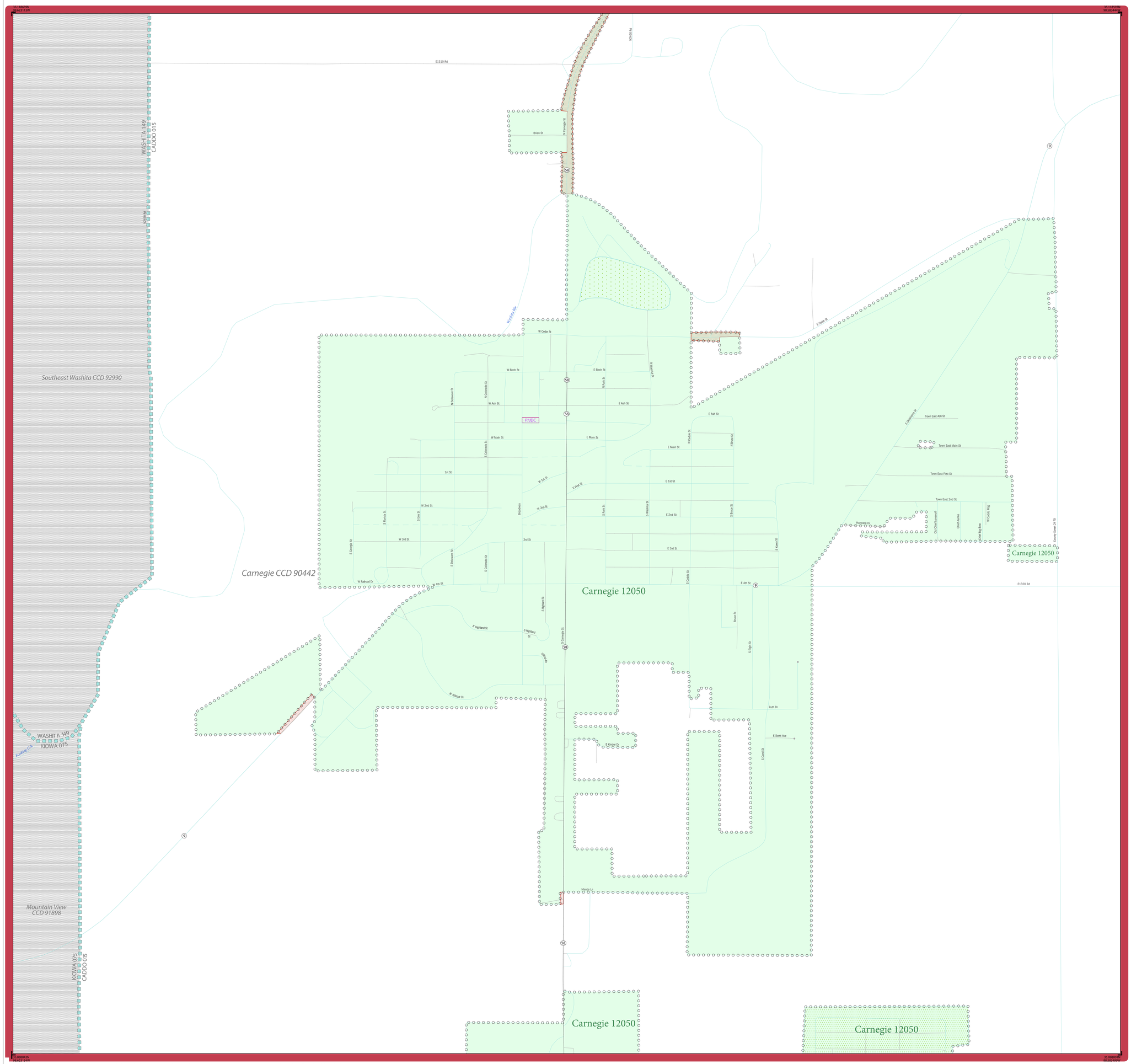

All legal boundaries and names are as reported through the 2020 Boundary and Annexation Survey (BAS) and Boundary Validation Program (BVP). The boundaries shown on this map are for Census Bureau statistical data collection and tabulation purposes only; their depiction and designation for statistical purposes does not constitute a determination of jurisdictional authority or rights of ownership or entitlement.

Data Source: U.S. Census Bureau's MAF/TIGER database (TAB20), November 2020
Created by Geography Division: December 09, 2020

U.S. DEPARTMENT OF COMMERCE U.S. Census Bureau

Projection: Albers Equal Area Conic
Datum: NAD 83
Spheroid: GRS 80
1st Standard Parallel: 34 10 47
2nd Standard Parallel: 36 26 11
Central Meridian: -98 43 53
Latitude of Projection's Origin: 33 36 56
False Easting: 0
False Northing: 0

0 0.1 0.2 0.3 0.4 0.5 Kilometers
0 0.1 0.2 0.3 0.4 0.5 Miles
The plotted map scale is 1:5,068

N W E S

Boundary and Annexation Survey (BAS) ID: 24001500000
BAS Submission Deadline: March 1, 2021

PDF versions of the BAS maps are available at:
www.census.gov/programs-surveys/bas/geographies.html

For more information, or to request additional maps, please email geo.bas@census.gov, call 1-800-972-5651, or visit www.census.gov/programs-surveys/bas.html.

LEGEND

SYMBOL DESCRIPTION	SYMBOL	LABEL STYLE
Federal American Indian Reservation		L'ANSE RESERVATION (TA 1880)
Off-Reservation Trust Land		T1880
American Indian Tribal Subdivision		SHONTO (620)
Alaska Native Regional Corporation (ANRC)		*NANA ANRC 52120*
State (or statistically equivalent entity)		NEW YORK 36
County (or statistically equivalent entity)		ERIE 029
Minor Civil Division (MCD)[1]		Lee town 41460
Census County Division (CCD)[2]		*Jemez CCD 91650*
Consolidated City		MILFORD 47500
Incorporated Place[3]		Davis 18100
Census Designated Place (CDP)[2]		*Cochiti 16560*

DESCRIPTION	SYMBOL	DESCRIPTION	SYMBOL
Interstate	5	Water Body	Pleasant Lake
U.S. Highway	2	Swamp or Marsh	Okefenokee Swamp
State Highway	4	Glacier	Bering Glacier
Other Road	Marsh Ln	Airport, Airfield, or Helicopter Landing Pad	Dönärd Airfield
Cul-de-sac		College or University	Coll/Univ
Circle		Military	Fort Belvoir
Geographic Offset or Corridor		Prison or Juvenile Detention Center	P/JDC
4WD Trail, Stairway, Alley, Walkway, or Ferry		Cemetery	Powell Cmtry
Railroad	Southern RR	Golf Course	Pinehurst GlfCrs
Pipeline or Power Line		National Park or Forest	Yosemite NP
Ridge or Fence		Other Park	St Francis Park
Property Line or Nonvisible Boundary		Outside Subject Area	
Perennial Stream	Tumbling Cr	Inset Area	A1
Intermittent Stream	Piney Cr		
Mountain Peak or Hill	Mt. Baker		

Where state, county, and/or MCD/CCD boundaries coincide, the map shows the boundary symbol for only the highest-ranking of these boundaries. Where American Indian reservation and American Indian tribal subdivision boundaries coincide, the map shows only the American Indian reservation boundaries.

Entity names are followed by either their FIPS code or census code; parentheses indicate a census code.

1 'MCD*' indicates a false MCD. These are for Census Bureau use only.

2 The CCD and CDP boundaries represent statistical entities only and are not updated through the BAS.

3 Incorporated place name color corresponds to the incorporated place fill color.

Due to space limitations, some road names, along with other feature and geography names on the map, may not be shown.

The Census Bureau stores primary and alternate road names, but only primary road names are used to label the roads on these maps.

Sheet Location within Entity

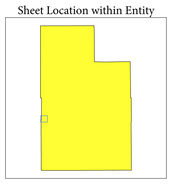

Sheet A1 of 3 INSET sheets
Total Sheets: 31 (Index 1; Parent 27; Inset 3)

NAME: Caddo County (015)
ENTITY TYPE: County or statistically equivalent entity
ST: Oklahoma (40)

INDEX OR PARENT SHEET #: 016
INSET SHEET #: 006501

2020 COUNTY REF MAP (INSET)

5340240015000001600 6501

United States Census Bureau

GOVERNMENTAL UNIT REFERENCE MAP (2020): Caddo County, OK

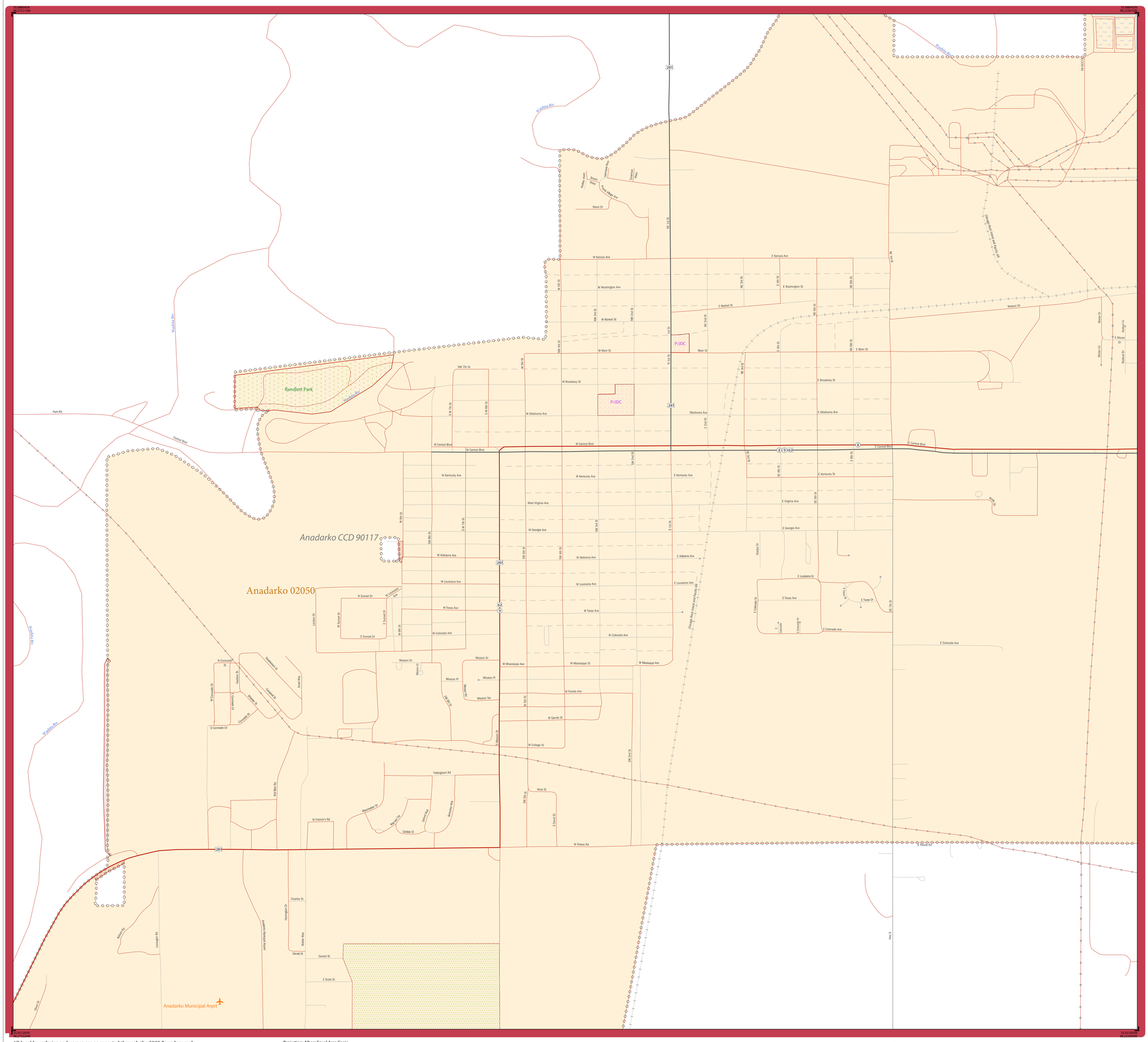
Randlett Park
Anadarko CCD 90117
Anadarko 02050
Anadarko Municipal Arprt
P/JDC
W Washington Ave
W Market St
W Main St
W Broadway St
W Oklahoma Ave
W Central Blvd
W Kentucky Ave
West Virginia Ave
W Georgia Ave
W Alabama Ave
W Louisiana Ave
W Texas Ave
W Colorado Ave
W Mississippi Ave
W Florida Ave
W Garrett St
W College St
Tettaington Rd
Knox St
W Petree Rd
E Petree Rd
E Washington St
E Market St
E Main St
E Broadway St
E Oklahoma Ave
E Central Blvd
E Kentucky St
E Virginia Ave
E Georgia Ave
E Alabama Ave
E Louisiana Ave
E Texas Ave
E Colorado Ave
E Kansas Ave
Watson Dr
Washita Riv
Park Rd
Mission Dr
Mission Pl
Mission Ter
Charles St
Geraldi St
E Scott St
Gerald St
Walter Way
Washington Dr
Lexington Rd
Lincoln Rd
Wall Mart Rd
St Patrick's Rd
Cartlidge Ct
Oxford Ln
Berkshire Way
Merrimatte Ct
Wilkins Pl
Cartlidge Ct
S Vinson St
S Daisy St
Chicago Rock Island and Pacific RR
Southern RR
Railroad Dr
Ridge Cr
Mason Dr
Mason Cr
E Moran Dr
Glades Dr
E Cimarron Dr
E Comanche Dr
E Cotton Dr
E Texas Dr
E Louisiana Dr
Hwy 8
Hwy 62
Hwy 281
Hwy 9
Hwy 152
Hwy 8
Hwy 8
Hwy 8

GOVERNMENTAL UNIT REFERENCE MAP (2020): Caddo County, OK

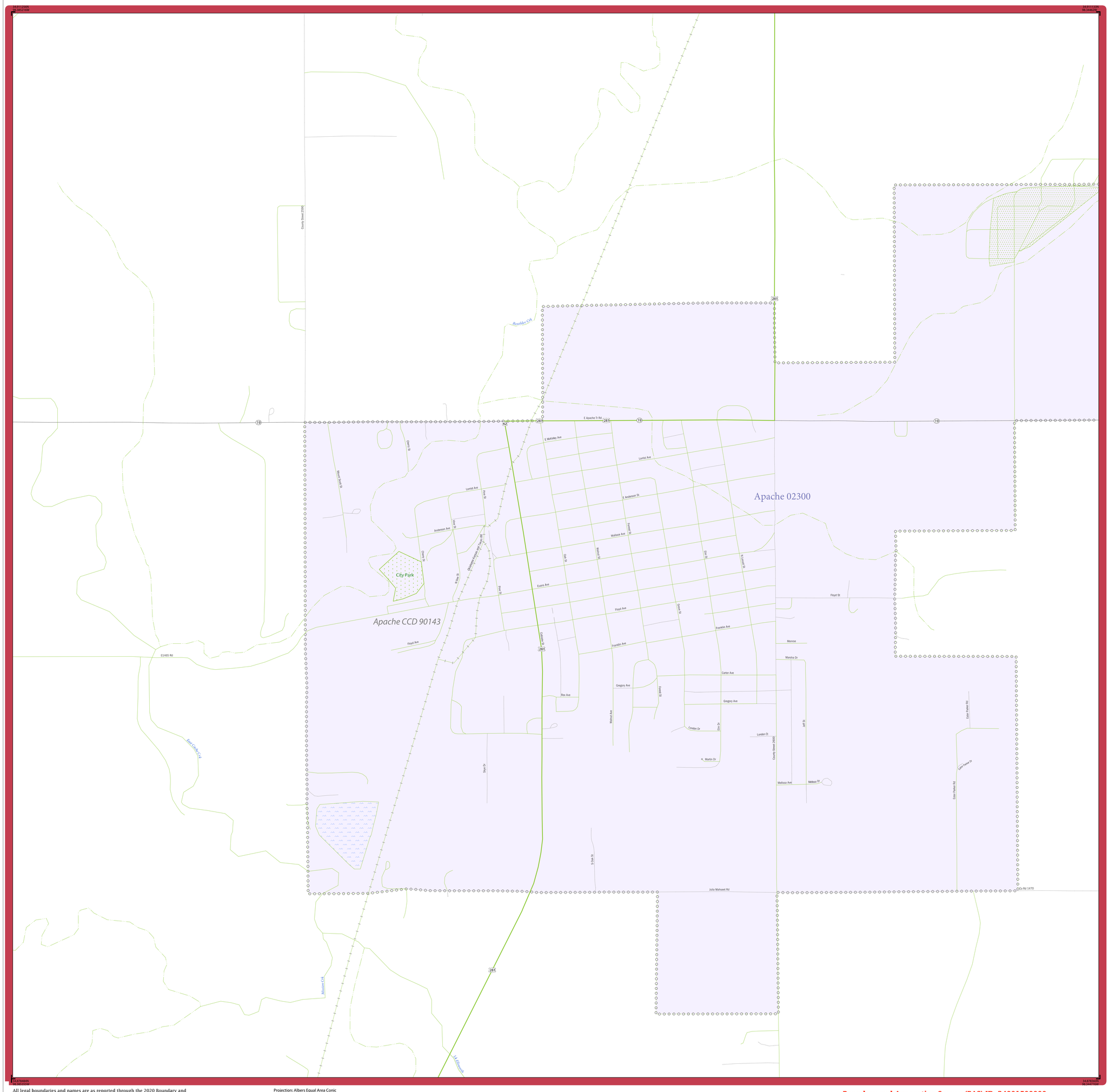

LEGEND

SYMBOL DESCRIPTION	SYMBOL	LABEL STYLE
Federal American Indian Reservation		L'ANSE RESERVATION (TA 1880)
Off-Reservation Trust Land		T1880
American Indian Tribal Subdivision		SHONTO (620)
Alaska Native Regional Corporation (ANRC)		*NANA ANRC 52120*
State (or statistically equivalent entity)		NEW YORK 36
County (or statistically equivalent entity)		ERIE 029
Minor Civil Division (MCD)[1]		Lee town 41460
Census County Division (CCD)[2]		*Jemez CCD 91650*
Consolidated City		MILFORD 47500
Incorporated Place[3]		Davis 18100
Census Designated Place (CDP)[2]		*Cochiti 16560*

DESCRIPTION	SYMBOL
Interstate	5
U.S. Highway	2
State Highway	4
Other Road	Marsh Ln
Cul-de-sac	
Circle	
Geographic Offset or Corridor	
4WD Trail, Stairway, Alley, Walkway, or Ferry	
Railroad	Southern RR
Pipeline or Power Line	
Ridge or Fence	
Property Line or Nonvisible Boundary	
Perennial Stream	*Tumbling Cr*
Intermittent Stream	*Piney Cr*
Mountain Peak or Hill	*Mt. Baker*

DESCRIPTION	SYMBOL
Water Body	*Pleasant Lake*
Swamp or Marsh	*Okefenokee Swamp*
Glacier	*Bering Glacier*
Airport, Airfield, or Helicopter Landing Pad	Donald Airfield
College or University	Coll/Univ
Military	Fort Belvoir
Prison or Juvenile Detention Center	P/JDC
Cemetery	Powell Cmtry
Golf Course	Pinehurst GlfCrs
National Park or Forest	Yosemite NP
Other Park	St Francis Park
Outside Subject Area	
Inset Area	A1

Where state, county, and/or MCD/CCD boundaries coincide, the map shows the boundary symbol for only the highest-ranking of these boundaries. Where American Indian reservation and American Indian tribal subdivision boundaries coincide, the map shows only the American Indian reservation boundaries.

Entity names are followed by either their FIPS code or census code; parentheses indicate a census code.

1 'MCD*' indicates a false MCD. These are for Census Bureau use only.

2 The CCD and CDP boundaries represent statistical entities only and are not updated through the BAS.

3 Incorporated place name color corresponds to the incorporated place fill color.

Due to space limitations, some road names, along with other feature and geography names on the map, may not be shown.

The Census Bureau stores primary and alternate road names, but only primary road names are used to label the roads on these maps.

Sheet Location within Entity

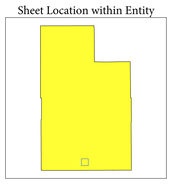

Sheet C1 of 3 INSET sheets
Total Sheets: 31 (Index 1; Parent 27; Inset 3)

NAME: Caddo County (015)
ENTITY TYPE: County or statistically equivalent entity
ST: Oklahoma (40)

INDEX OR PARENT SHEET #: 025
INSET SHEET #: 006701

2020 COUNTY REF MAP (INSET)

5340240015000000025006701

All legal boundaries and names are as reported through the 2020 Boundary and Annexation Survey (BAS) and Boundary Validation Program (BVP). The boundaries shown on this map are for Census Bureau statistical data collection and tabulation purposes only; their depiction and designation for statistical purposes does not constitute a determination of jurisdictional authority or rights of ownership or entitlement.

Data Source: U.S. Census Bureau's MAF/TIGER database (TAB20), November 2020
Created by Geography Division: December 09, 2020

U.S. DEPARTMENT OF COMMERCE U.S. Census Bureau

Projection: Albers Equal Area Conic
Datum: NAD 83
Spheroid: GRS 80
1st Standard Parallel: 34 10 47
2nd Standard Parallel: 36 26 11
Central Meridian: -98 43 53
Latitude of Projection's Origin: 33 36 56
False Easting: 0
False Northing: 0

0 0.1 0.2 0.3 0.4 0.5 Kilometers
0 0.1 0.2 0.3 0.4 0.5 Miles
The plotted map scale is 1:5,199

N W E S

Boundary and Annexation Survey (BAS) ID: 24001500000
BAS Submission Deadline: March 1, 2021

PDF versions of the BAS maps are available at:
www.census.gov/programs-surveys/bas/geographies.html

For more information, or to request additional maps, please email geo.bas@census.gov, call 1-800-972-5651, or visit www.census.gov/programs-surveys/bas.html.

United States Census Bureau