GOVERNMENTAL UNIT REFERENCE MAP (2020): Creek County, OK

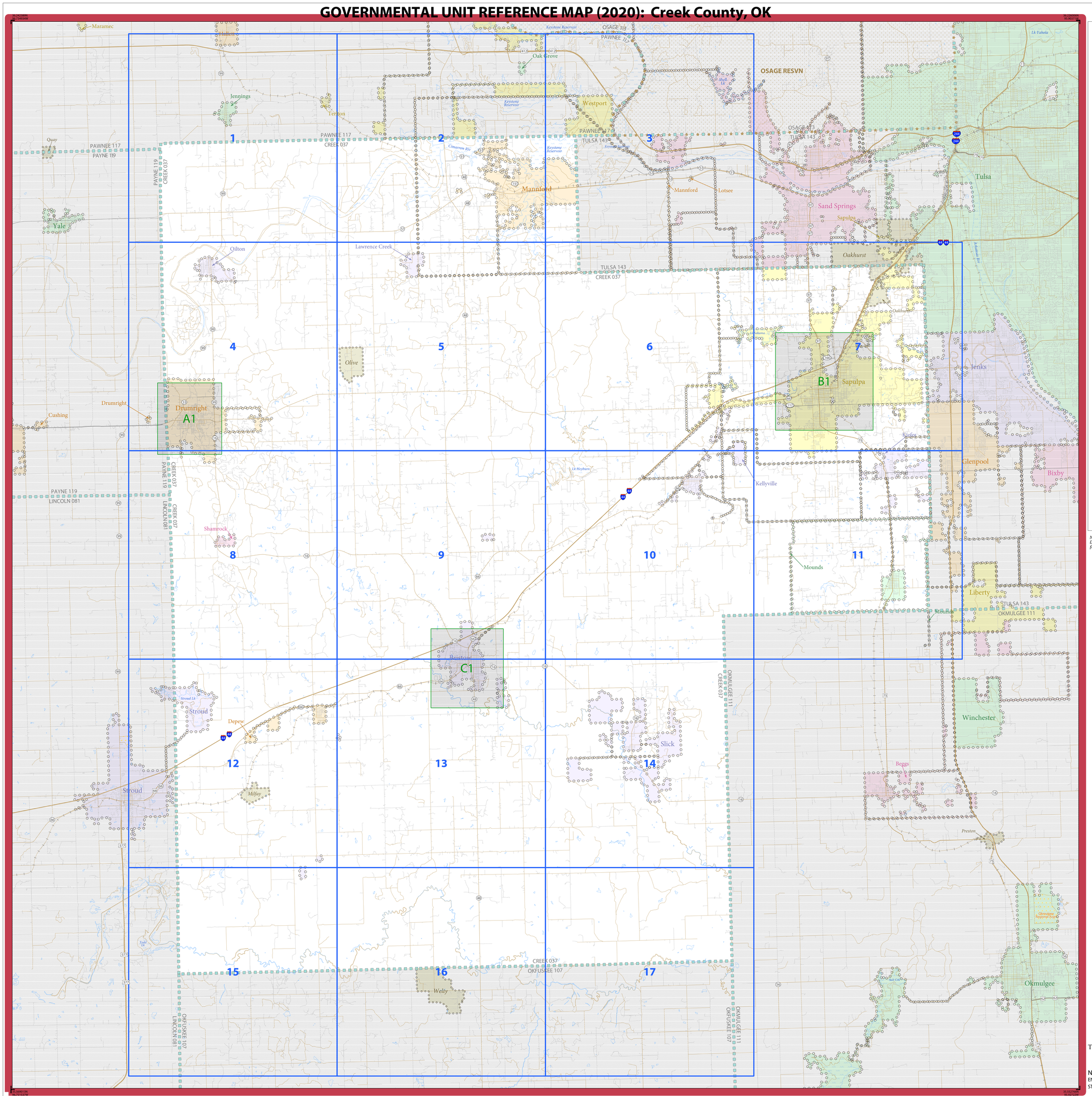

LEGEND

SYMBOL DESCRIPTION	SYMBOL	LABEL STYLE
Federal American Indian Reservation		L'ANSE RESERVATION (TA 1880)
Off-Reservation Trust Land		T1880
American Indian Tribal Subdivision		SHONTO (620)
Alaska Native Regional Corporation (ANRC)		*NANA ANRC 52120*
State (or statistically equivalent entity)		NEW YORK 36
County (or statistically equivalent entity)		ERIE 029
Minor Civil Division (MCD)[1]		Lee town 41460
Census County Division (CCD)[2]		*Jemez CCD 91650*
Consolidated City		MILFORD 47500
Incorporated Place[3]		Davis 18100
Census Designated Place (CDP)[2]		*Cochiti 16560*

DESCRIPTION	SYMBOL	DESCRIPTION	SYMBOL
Interstate	5	Water Body	*Pleasant Lake*
U.S. Highway	2	Swamp or Marsh	*Okefenokee Swamp*
State Highway	4	Glacier	*Bering Glacier*
Other Road	Marsh Ln	Airport, Airfield, or Helicopter Landing Pad	Dónard Airport
Cul-de-sac		College or University	Coll/Univ
Circle		Military	Fort Belvoir
Geographic Offset or Corridor		Prison or Juvenile Detention Center	P/JDC
4WD Trail, Stairway, Alley, Walkway, or Ferry		Cemetery	Powell Cmtry
Railroad	Southern RR	Golf Course	Pinehurst GlfCrs
Pipeline or Power Line		National Park or Forest	Yosemite NP
Ridge or Fence		Other Park	St Francis Park
Property Line or Nonvisible Boundary		Outside Subject Area	
Perennial Stream	*Tumbling Cr*	Inset Area	A1
Intermittent Stream	*Piney Cr*		
Mountain Peak or Hill	*Mt. Baker*		

Where state, county, and/or MCD/CCD boundaries coincide, the map shows the boundary symbol for only the highest-ranking of these boundaries. Where American Indian reservation and American Indian tribal subdivision boundaries coincide, the map shows only the American Indian reservation boundaries.

Entity names are followed by either their FIPS code or census code; parentheses indicate a census code.

1 "MCD" indicates a false MCD. These are for Census Bureau use only.

2 The CCD and CDP boundaries represent statistical entities only and are not updated through the BAS.

3 Incorporated place name color corresponds to the incorporated place fill color.

Due to space limitations, some road names, along with other feature and geography names on the map, may not be shown.

The Census Bureau stores primary and alternate road names, but only primary road names are used to label the roads on these maps.

Note: This index map sheet provides the map sheet configuration in relation to the subject entity. Due to scale limitations, map content may be simplified. Refer to parent and/or inset map sheets for detailed map content.

Total Sheets: 21 (Index 1; Parent 17; Inset 3)

NAME: Creek County (037)
ENTITY TYPE: County or statistically equivalent entity
ST: Oklahoma (40)

INDEX OR PARENT SHEET #: 000
INSET SHEET #: 000000

2020 COUNTY REF MAP (INDEX)

5340240037000000000000

All legal boundaries and names are as reported through the 2020 Boundary and Annexation Survey (BAS) and Boundary Validation Program (BVP). The boundaries shown on this map are for Census Bureau statistical data collection and tabulation purposes only; their depiction and designation for statistical purposes does not constitute a determination of jurisdictional authority or rights of ownership or entitlement.

Data Source: U.S. Census Bureau's MAF/TIGER database (TAB20), November 2020
Created by Geography Division: December 09, 2020

U.S. DEPARTMENT OF COMMERCE U.S. Census Bureau

Projection: Albers Equal Area Conic
Datum: NAD 83
Spheroid: GRS 80
1st Standard Parallel: 34 10 47
2nd Standard Parallel: 36 26 11
Central Meridian: -98 43 53
Latitude of Projection's Origin: 33 36 56
False Easting: 0
False Northing: 0

0 3 6 9 12 15 Kilometers
0 2 4 6 8 10 Miles
The plotted map scale is 1:102,350

N W E S

Boundary and Annexation Survey (BAS) ID: 24003700000
BAS Submission Deadline: March 1, 2021

PDF versions of the BAS maps are available at:
www.census.gov/programs-surveys/bas/geographies.html

For more information, or to request additional maps, please email geo.bas@census.gov, call 1-800-972-5651, or visit www.census.gov/programs-surveys/bas.html.

United States Census Bureau

GOVERNMENTAL UNIT REFERENCE MAP (2020): Creek County, OK

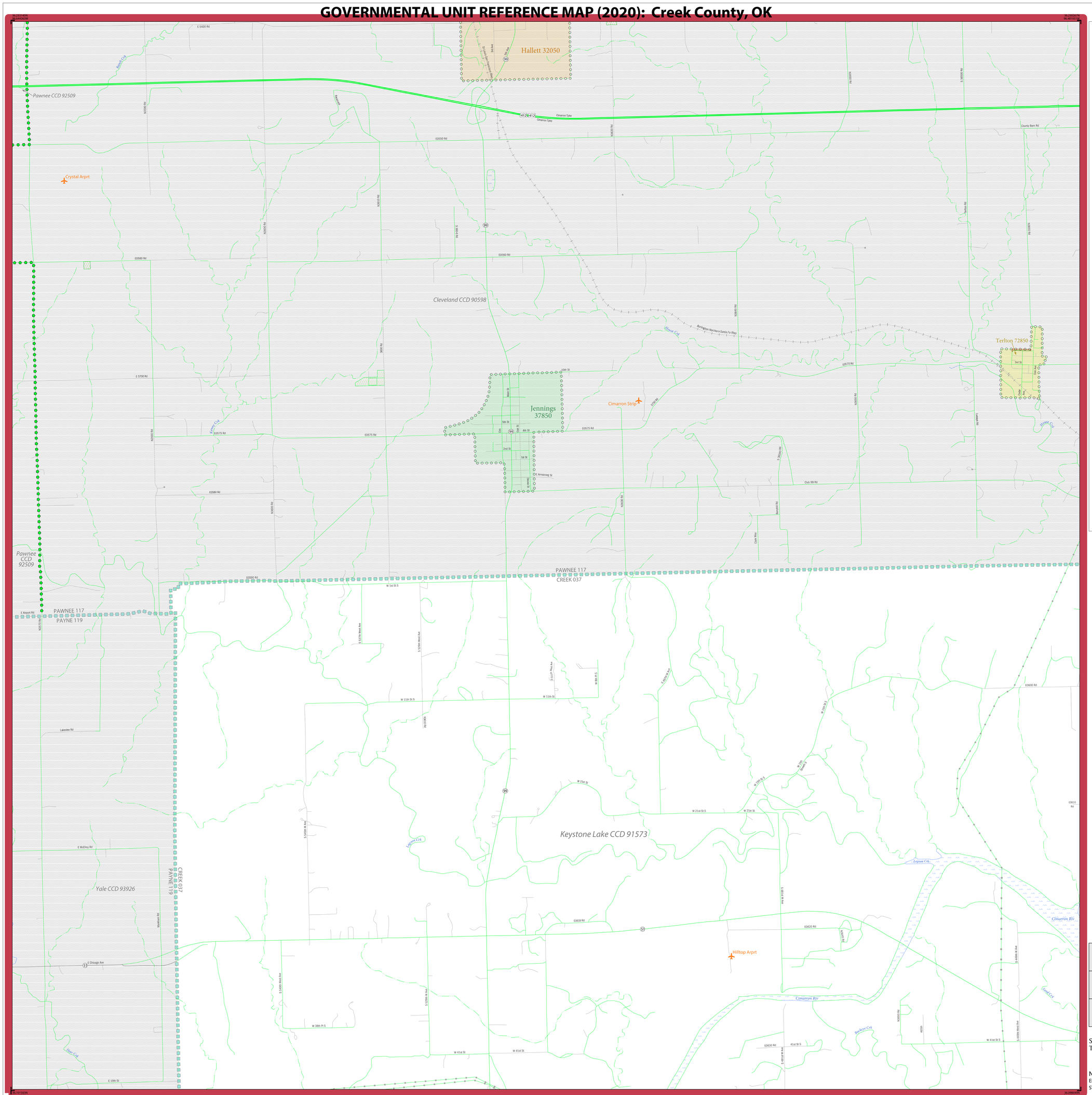

LEGEND

SYMBOL DESCRIPTION	SYMBOL	LABEL STYLE
Federal American Indian Reservation		L'ANSE RESERVATION (TA 1880)
Off-Reservation Trust Land		T1880
American Indian Tribal Subdivision		SHONTO (620)
Alaska Native Regional Corporation (ANRC)		NANA ANRC 52120
State (or statistically equivalent entity)		NEW YORK 36
County (or statistically equivalent entity)		ERIE 029
Minor Civil Division (MCD)[1]		Lee town 41460
Census County Division (CCD)[2]		Jemez CCD 91650
Consolidated City		MILFORD 47500
Incorporated Place[3]		Davis 18100
Census Designated Place (CDP)[2]		Cochiti 16560

DESCRIPTION	SYMBOL	DESCRIPTION	SYMBOL
Interstate	5	Water Body	Pleasant Lake
U.S. Highway	2	Swamp or Marsh	Okefenokee Swamp
State Highway	4	Glacier	Bering Glacier
Other Road	Marsh Ln	Airport, Airfield, or Helicopter Landing Pad	Dönärd Airport
Cul-de-sac		College or University	Coll/Univ
Circle		Military	Fort Belvoir
Geographic Offset or Corridor		Prison or Juvenile Detention Center	P/JDC
4WD Trail, Stairway, Alley, Walkway, or Ferry		Cemetery	Powell Cmtry
Railroad	Southern RR	Golf Course	Pinehurst GlfCrs
Pipeline or Power Line		National Park or Forest	Yosemite NP
Ridge or Fence		Other Park	St Francis Park
Property Line or Nonvisible Boundary		Outside Subject Area	
Perennial Stream	Tumbling Cr	Inset Area	A1
Intermittent Stream	Piney Cr		
Mountain Peak or Hill	Mt. Baker		

Where state, county, and/or MCD/CCD boundaries coincide, the map shows the boundary symbol for only the highest-ranking of these boundaries. Where American Indian reservation and American Indian tribal subdivision boundaries coincide, the map shows only the American Indian reservation boundaries.

Entity names are followed by either their FIPS code or census code; parentheses indicate a census code.

1 'MCD*' indicates a false MCD. These are for Census Bureau use only.

2 The CCD and CDP boundaries represent statistical entities only and are not updated through the BAS.

3 Incorporated place name color corresponds to the incorporated place fill color.

Due to space limitations, some road names, along with other feature and geography names on the map, may not be shown.

The Census Bureau stores primary and alternate road names, but only primary road names are used to label the roads on these maps.

Key to Adjacent Sheets

	1	2
	4	5

Sheet Location within Entity

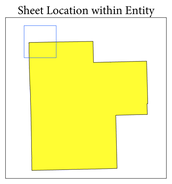

Sheet 1 of 17 PARENT sheets
Total Sheets: 21 (Index 1; Parent 17; Inset 3)

NAME: Creek County (037)
ENTITY TYPE: County or statistically equivalent entity
ST: Oklahoma (40)

INDEX OR PARENT SHEET #: 001
INSET SHEET #: 000000

2020 COUNTY REF MAP (PARENT)

5340240037000000001000000

All legal boundaries and names are as reported through the 2020 Boundary and Annexation Survey (BAS) and Boundary Validation Program (BVP). The boundaries shown on this map are for Census Bureau statistical data collection and tabulation purposes only; their depiction and designation for statistical purposes does not constitute a determination of jurisdictional authority or rights of ownership or entitlement.

Data Source: U.S. Census Bureau's MAF/TIGER database (TAB20), November 2020
Created by Geography Division: December 09, 2020

U.S. DEPARTMENT OF COMMERCE U.S. Census Bureau

Projection: Albers Equal Area Conic
Datum: NAD 83
Spheroid: GRS 80
1st Standard Parallel: 34 10 47
2nd Standard Parallel: 36 26 11
Central Meridian: -98 43 53
Latitude of Projection's Origin: 33 36 56
False Easting: 0
False Northing: 0

0 0.6 1.2 1.8 2.4 3 Kilometers
0 0.4 0.8 1.2 1.6 2 Miles
The plotted map scale is 1:20,000

N W E S

Boundary and Annexation Survey (BAS) ID: 24003700000
BAS Submission Deadline: March 1, 2021

PDF versions of the BAS maps are available at:
www.census.gov/programs-surveys/bas/geographies.html

For more information, or to request additional maps, please email geo.bas@census.gov, call 1-800-972-5651, or visit www.census.gov/programs-surveys/bas.html.

United States Census Bureau

GOVERNMENTAL UNIT REFERENCE MAP (2020): Creek County, OK

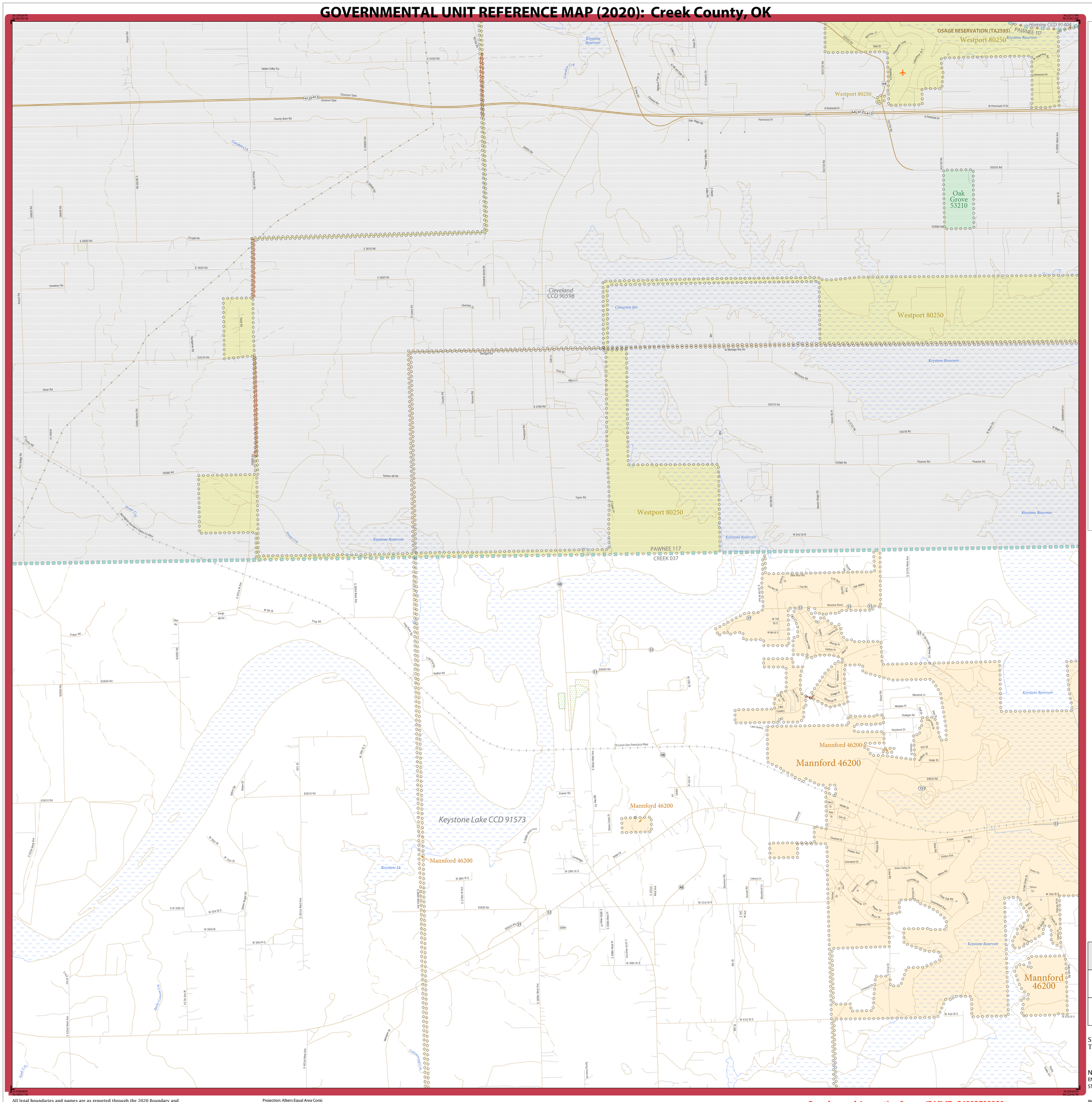

LEGEND

SYMBOL DESCRIPTION	SYMBOL	LABEL STYLE
Federal American Indian Reservation		L'ANSE RESERVATION (TA 1880)
Off-Reservation Trust Land		T1880
American Indian Tribal Subdivision		SHONTO (620)
Alaska Native Regional Corporation (ANRC)		*NANA ANRC 52120*
State (or statistically equivalent entity)		NEW YORK 36
County (or statistically equivalent entity)		ERIE 029
Minor Civil Division (MCD)[1]		Lee town 41460
Census County Division (CCD)[2]		*Jemez CCD 91650*
Consolidated City		MILFORD 47500
Incorporated Place[3]		Davis 18100
Census Designated Place (CDP)[2]		*Cochiti 16560*

DESCRIPTION	SYMBOL
Interstate	
U.S. Highway	
State Highway	
Other Road	Marsh Ln
Cul-de-sac	
Circle	
Geographic Offset or Corridor	
4WD Trail, Stairway, Alley, Walkway, or Ferry	
Railroad	Southern RR
Pipeline or Power Line	
Ridge or Fence	
Property Line or Nonvisible Boundary	
Perennial Stream	*Tumbling Cr*
Intermittent Stream	*Piney Cr*
Mountain Peak or Hill	*Mt. Baker*

DESCRIPTION	SYMBOL
Water Body	*Pleasant Lake*
Swamp or Marsh	*Okefenokee Swamp*
Glacier	*Bering Glacier*
Airport, Airfield, or Helicopter Landing Pad	Donald Airport
College or University	Coll/Univ
Military	Fort Belvoir
Prison or Juvenile Detention Center	P/JDC
Cemetery	Powell Cmtry
Golf Course	Pinehurst GlfCrs
National Park or Forest	Yosemite NP
Other Park	St Francis Park
Outside Subject Area	
Inset Area	A1

Where state, county, and/or MCD/CCD boundaries coincide, the map shows the boundary symbol for only the highest-ranking of these boundaries. Where American Indian reservation and American Indian tribal subdivision boundaries coincide, the map shows only the American Indian reservation boundaries.

Entity names are followed by either their FIPS code or census code; parentheses indicate a census code.

1 'MCD*' indicates a false MCD. These are for Census Bureau use only.

2 The CCD and CDP boundaries represent statistical entities only and are not updated through the BAS.

3 Incorporated place name color corresponds to the incorporated place fill color.

Due to space limitations, some road names, along with other feature and geography names on the map, may not be shown.

The Census Bureau stores primary and alternate road names, but only primary road names are used to label the roads on these maps.

Key to Adjacent Sheets

1	2	3
4	5	6

Sheet Location within Entity

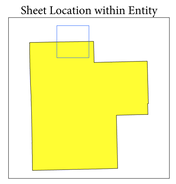

Sheet 2 of 17 PARENT sheets
Total Sheets: 21 (Index 1; Parent 17; Inset 3)

NAME: Creek County (037)
ENTITY TYPE: County or statistically equivalent entity
ST: Oklahoma (40)

INDEX OR PARENT SHEET #: 002
INSET SHEET #: 000000

2020 COUNTY REF MAP (PARENT)

5340240037000000002000000

All legal boundaries and names are as reported through the 2020 Boundary and Annexation Survey (BAS) and Boundary Validation Program (BVP). The boundaries shown on this map are for Census Bureau statistical data collection and tabulation purposes only; their depiction and designation for statistical purposes does not constitute a determination of jurisdictional authority or rights of ownership or entitlement.

Data Source: U.S. Census Bureau's MAF/TIGER database (TAB20), November 2020
Created by Geography Division: December 09, 2020

U.S. DEPARTMENT OF COMMERCE U.S. Census Bureau

Projection: Albers Equal Area Conic
Datum: NAD 83
Spheroid: GRS 80
1st Standard Parallel: 34 10 47
2nd Standard Parallel: 36 26 11
Central Meridian: -98 43 53
Latitude of Projection's Origin: 33 36 56
False Easting: 0
False Northing: 0

0 0.6 1.2 1.8 2.4 3 Kilometers
0 0.4 0.8 1.2 1.6 2 Miles
The plotted map scale is 1:20,000

N W E S

Boundary and Annexation Survey (BAS) ID: 24003700000
BAS Submission Deadline: March 1, 2021

PDF versions of the BAS maps are available at:
www.census.gov/programs-surveys/bas/geographies.html

For more information, or to request additional maps, please email geo.bas@census.gov, call 1-800-972-5651, or visit www.census.gov/programs-surveys/bas.html.

United States Census Bureau

GOVERNMENTAL UNIT REFERENCE MAP (2020): Creek County, OK

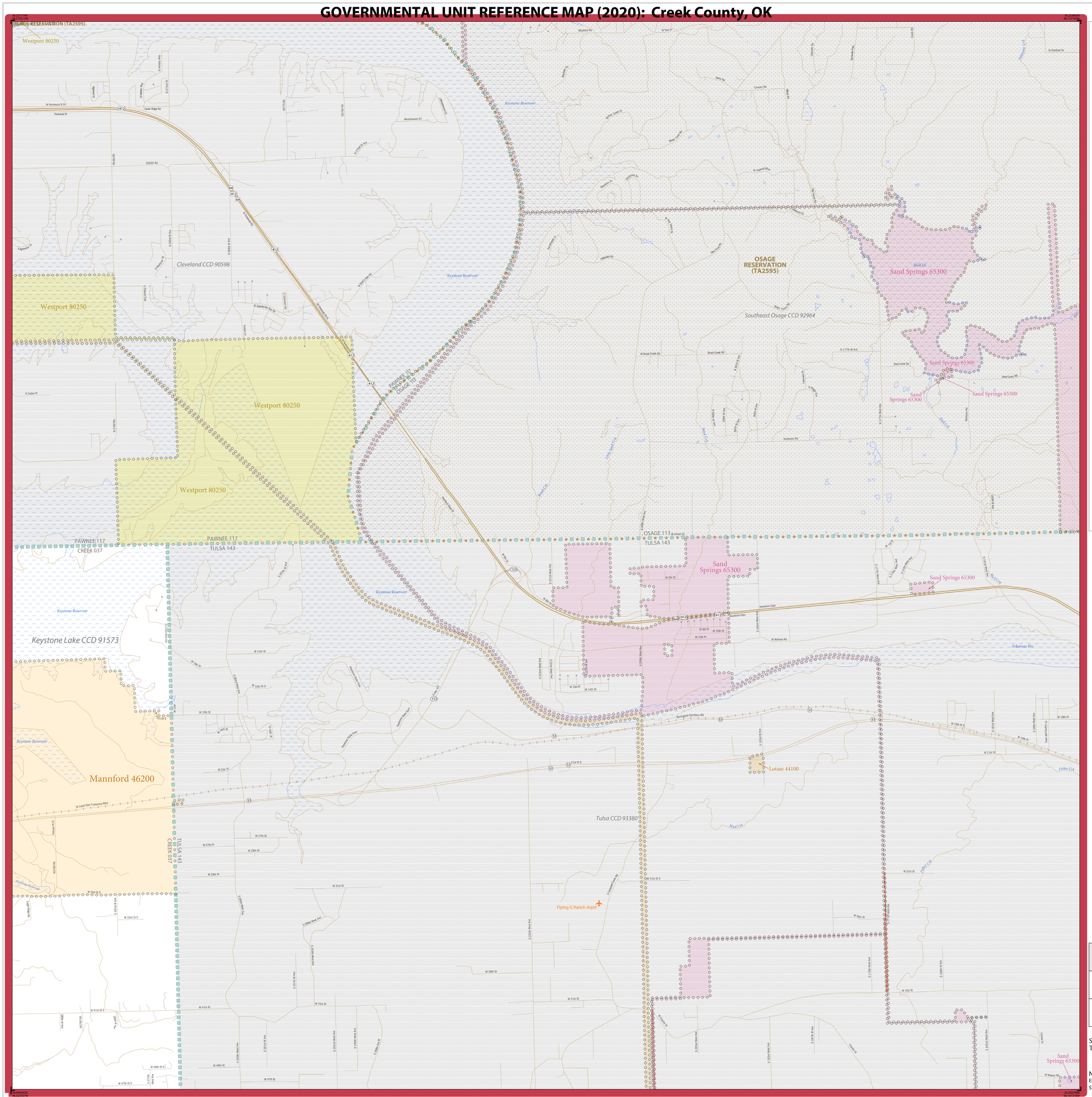

LEGEND

SYMBOL DESCRIPTION	SYMBOL	LABEL STYLE
Federal American Indian Reservation		L'ANSE RESERVATION (TA 1880)
Off-Reservation Trust Land		T1880
American Indian Tribal Subdivision		SHONTO (620)
Alaska Native Regional Corporation (ANRC)		*NANA ANRC 52120*
State (or statistically equivalent entity)		NEW YORK 36
County (or statistically equivalent entity)		ERIE 029
Minor Civil Division (MCD)[1]		Lee town 41460
Census County Division (CCD)[2]		*Jemez CCD 91650*
Consolidated City		MILFORD 47500
Incorporated Place[3]		Davis 18100
Census Designated Place (CDP)[2]		*Cochiti 16560*

DESCRIPTION	SYMBOL	DESCRIPTION	SYMBOL
Interstate	5	Water Body	*Pleasant Lake*
U.S. Highway	2	Swamp or Marsh	*Okefenokee Swamp*
State Highway	4	Glacier	*Bering Glacier*
Other Road	Marsh Ln	Airport, Airfield, or Helicopter Landing Pad	*Dönärd Airport*
Cul-de-sac		College or University	Coll/Univ
Circle		Military	Fort Belvoir
Geographic Offset or Corridor		Prison or Juvenile Detention Center	PJDC
4WD Trail, Stairway, Alley, Walkway, or Ferry		Cemetery	Powell Cmtry
Railroad	Southern RR	Golf Course	Pinehurst GlfCrs
Pipeline or Power Line		National Park or Forest	Yosemite NP
Ridge or Fence		Other Park	St Francis Park
Property Line or Nonvisible Boundary		Outside Subject Area	
Perennial Stream	*Tumbling Cr*	Inset Area	A1
Intermittent Stream	*Piney Cr*		
Mountain Peak or Hill	*Mt. Baker*		

Where state, county, and/or MCD/CCD boundaries coincide, the map shows the boundary symbol for only the highest-ranking of these boundaries. Where American Indian reservation and American Indian tribal subdivision boundaries coincide, the map shows only the American Indian reservation boundaries.

Entity names are followed by either their FIPS code or census code; parentheses indicate a census code.

1 'MCD*' indicates a false MCD. These are for Census Bureau use only.

2 The CCD and CDP boundaries represent statistical entities only and are not updated through the BAS.

3 Incorporated place name color corresponds to the incorporated place fill color.

Due to space limitations, some road names, along with other feature and geography names on the map, may not be shown.

The Census Bureau stores primary and alternate road names, but only primary road names are used to label the roads on these maps.

Key to Adjacent Sheets

2	3	
5	6	7

Sheet Location within Entity

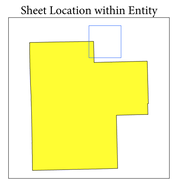

Sheet 3 of 17 PARENT sheets
Total Sheets: 21 (Index 1; Parent 17; Inset 3)

NAME: Creek County (037)
ENTITY TYPE: County or statistically equivalent entity
ST: Oklahoma (40)

INDEX OR PARENT SHEET #: 003
INSET SHEET #: 000000

2020 COUNTY REF MAP (PARENT)

5340240037000000003000000

All legal boundaries and names are as reported through the 2020 Boundary and Annexation Survey (BAS) and Boundary Validation Program (BVP). The boundaries shown on this map are for Census Bureau statistical data collection and tabulation purposes only; their depiction and designation for statistical purposes does not constitute a determination of jurisdictional authority or rights of ownership or entitlement.

Data Source: U.S. Census Bureau's MAF/TIGER database (TAB20), November 2020
Created by Geography Division: December 09, 2020

U.S. DEPARTMENT OF COMMERCE U.S. Census Bureau

Projection: Albers Equal Area Conic
Datum: NAD 83
Spheroid: GRS 80
1st Standard Parallel: 34 10 47
2nd Standard Parallel: 36 26 11
Central Meridian: -98 43 53
Latitude of Projection's Origin: 33 36 56
False Easting: 0
False Northing: 0

0 0.6 1.2 1.8 2.4 3 Kilometers
0 0.4 0.8 1.2 1.6 2 Miles
The plotted map scale is 1:20,000

N W E S

Boundary and Annexation Survey (BAS) ID: 24003700000
BAS Submission Deadline: March 1, 2021

PDF versions of the BAS maps are available at: www.census.gov/programs-surveys/bas/geographies.html

For more information, or to request additional maps, please email geo.bas@census.gov, call 1-800-972-5651, or visit www.census.gov/programs-surveys/bas.html.

United States Census Bureau

GOVERNMENTAL UNIT REFERENCE MAP (2020): Creek County, OK

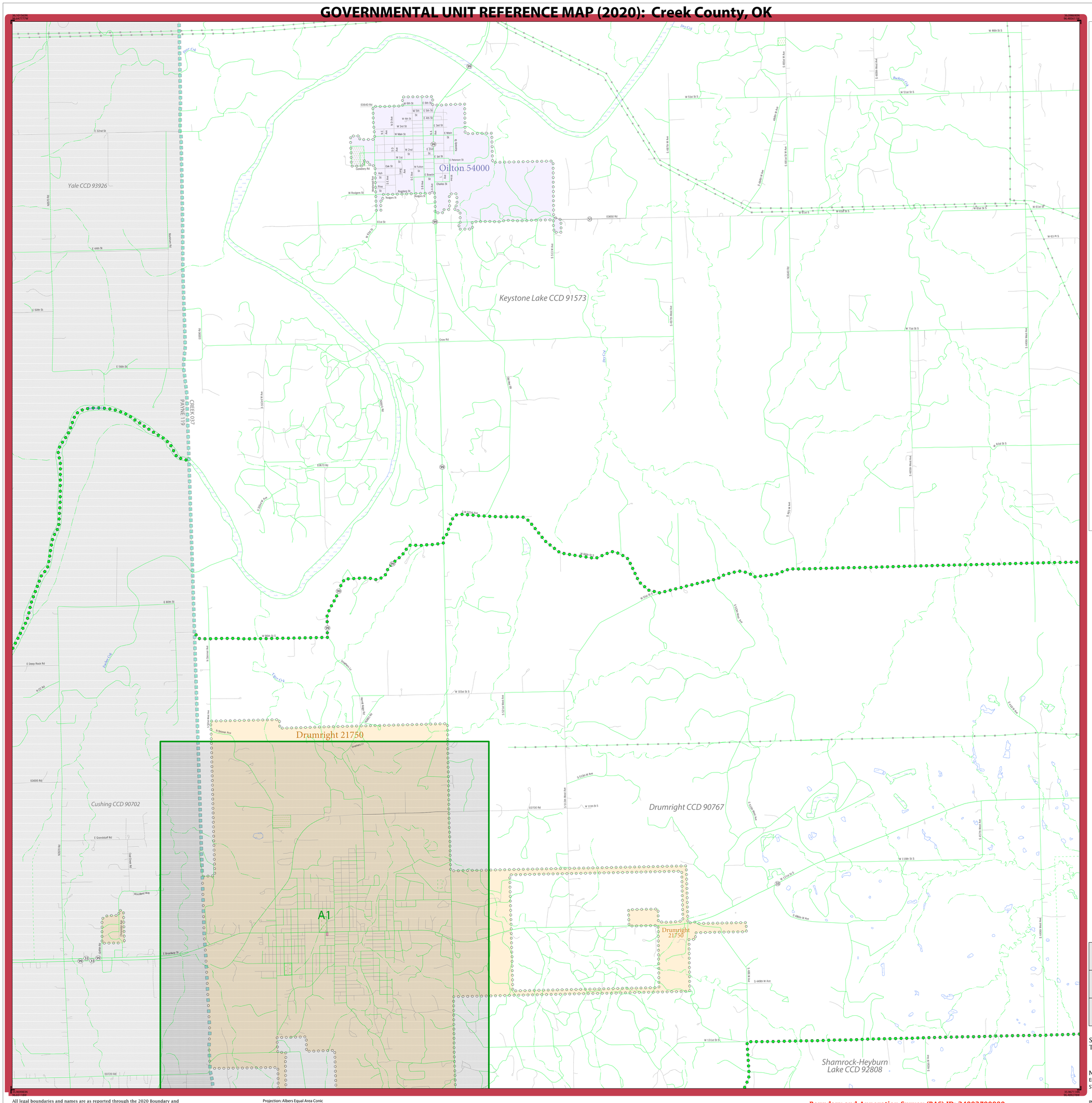

LEGEND

SYMBOL DESCRIPTION	SYMBOL	LABEL STYLE
Federal American Indian Reservation		L'ANSE RESERVATION (TA 1880)
Off-Reservation Trust Land		T1880
American Indian Tribal Subdivision		SHONTO (620)
Alaska Native Regional Corporation (ANRC)		NANA ANRC 52120
State (or statistically equivalent entity)		NEW YORK 36
County (or statistically equivalent entity)		ERIE 029
Minor Civil Division (MCD)[1]		Lee town 41460
Census County Division (CCD)[2]		Jemez CCD 91650
Consolidated City		MILFORD 47500
Incorporated Place[3]		Davis 18100
Census Designated Place (CDP)[2]		Cochiti 16560

DESCRIPTION	SYMBOL	DESCRIPTION	SYMBOL
Interstate	5	Water Body	Pleasant Lake
U.S. Highway	2	Swamp or Marsh	Okefenokee Swamp
State Highway	4	Glacier	Bering Glacier
Other Road	Marsh Ln	Airport, Airfield, or Helicopter Landing Pad	Dónard Airport
Cul-de-sac		College or University	Coll/Univ
Circle		Military	Fort Belvoir
Geographic Offset or Corridor		Prison or Juvenile Detention Center	P/JDC
4WD Trail, Stairway, Alley, Walkway, or Ferry		Cemetery	Powell Cmtry
Railroad	Southern RR	Golf Course	Pinehurst GlfCrs
Pipeline or Power Line		National Park or Forest	Yosemite NP
Ridge or Fence		Other Park	St Francis Park
Property Line or Nonvisible Boundary		Outside Subject Area	
Perennial Stream	Tumbling Cr	Inset Area	A1
Intermittent Stream	Piney Cr		
Mountain Peak or Hill	Mt. Baker		

Where state, county, and/or MCD/CCD boundaries coincide, the map shows the boundary symbol for only the highest-ranking of these boundaries. Where American Indian reservation and American Indian tribal subdivision boundaries coincide, the map shows only the American Indian reservation boundaries.

Entity names are followed by either their FIPS code or census code; parentheses indicate a census code.

1 "MCD" indicates a false MCD. These are for Census Bureau use only.

2 The CCD and CDP boundaries represent statistical entities only and are not updated through the BAS.

3 Incorporated place name color corresponds to the incorporated place fill color.

Due to space limitations, some road names, along with other feature and geography names on the map, may not be shown.

The Census Bureau stores primary and alternate road names, but only primary road names are used to label the roads on these maps.

Key to Adjacent Sheets

	1	2
	4	5
	8	9

Sheet Location within Entity

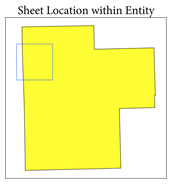

Sheet 4 of 17 PARENT sheets
Total Sheets: 21 (Index 1; Parent 17; Inset 3)

NAME: Creek County (037)
ENTITY TYPE: County or statistically equivalent entity
ST: Oklahoma (40)

INDEX OR PARENT SHEET #: 004
INSET SHEET #: 000000

2020 COUNTY REF MAP (PARENT)

5340240037000000004000000

All legal boundaries and names are as reported through the 2020 Boundary and Annexation Survey (BAS) and Boundary Validation Program (BVP). The boundaries shown on this map are for Census Bureau statistical data collection and tabulation purposes only; their depiction and designation for statistical purposes does not constitute a determination of jurisdictional authority or rights of ownership or entitlement.

Data Source: U.S. Census Bureau's MAF/TIGER database (TAB20), November 2020
Created by Geography Division: December 09, 2020

U.S. DEPARTMENT OF COMMERCE U.S. Census Bureau

Projection: Albers Equal Area Conic
Datum: NAD 83
Spheroid: GRS 80
1st Standard Parallel: 34 10 47
2nd Standard Parallel: 36 26 11
Central Meridian: -98 43 53
Latitude of Projection's Origin: 33 36 56
False Easting: 0
False Northing: 0

0 0.6 1.2 1.8 2.4 3 Kilometers
0 0.4 0.8 1.2 1.6 2 Miles
The plotted map scale is 1:20,000

N W E S

Boundary and Annexation Survey (BAS) ID: 24003700000
BAS Submission Deadline: March 1, 2021

PDF versions of the BAS maps are available at:
www.census.gov/programs-surveys/bas/geographies.html

For more information, or to request additional maps, please email geo.bas@census.gov, call 1-800-972-5651, or visit www.census.gov/programs-surveys/bas.html.

GOVERNMENTAL UNIT REFERENCE MAP (2020): Creek County, OK

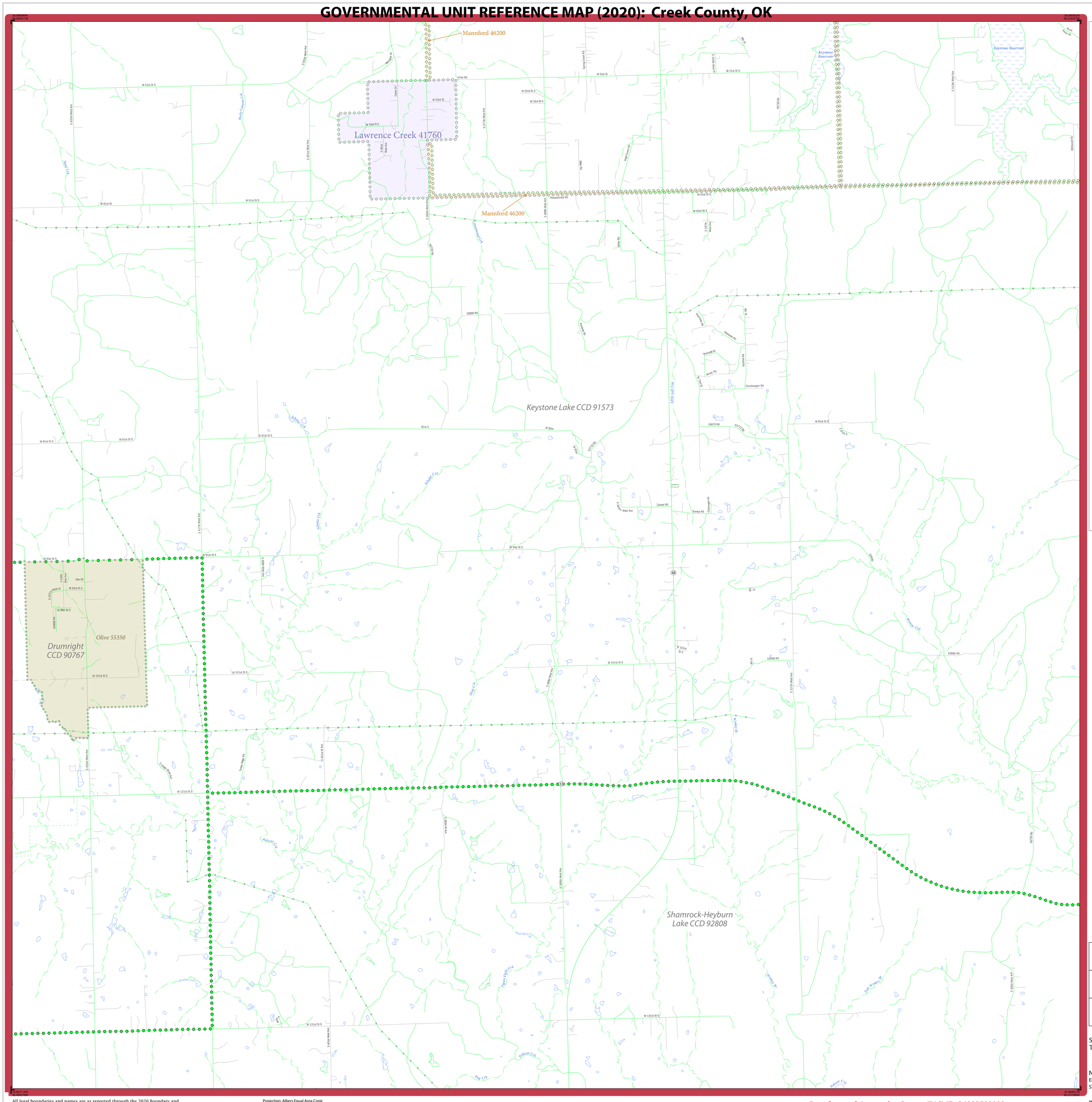

LEGEND

SYMBOL DESCRIPTION	SYMBOL	LABEL STYLE
Federal American Indian Reservation		L'ANSE RESERVATION (TA 1880)
Off-Reservation Trust Land		T1880
American Indian Tribal Subdivision		SHONTO (620)
Alaska Native Regional Corporation (ANRC)		NANA ANRC 52120
State (or statistically equivalent entity)		NEW YORK 36
County (or statistically equivalent entity)		ERIE 029
Minor Civil Division (MCD)[1]		Lee town 41460
Census County Division (CCD)[2]		Jemez CCD 91650
Consolidated City		MILFORD 47500
Incorporated Place[3]		Davis 18100
Census Designated Place (CDP)[2]		Cochiti 16560

DESCRIPTION	SYMBOL	DESCRIPTION	SYMBOL
Interstate	I	Water Body	Pleasant Lake
U.S. Highway	2	Swamp or Marsh	Okefenokee Swamp
State Highway	4	Glacier	Bering Glacier
Other Road	Marsh Ln	Airport, Airfield, or Helicopter Landing Pad	Donald Airport
Cul-de-sac		College or University	Coll/Univ
Circle		Military	Fort Belvoir
Geographic Offset or Corridor		Prison or Juvenile Detention Center	P/JDC
4WD Trail, Stairway, Alley, Walkway, or Ferry		Cemetery	Powell Cmtry
Railroad	Southern RR	Golf Course	Pinehurst GlfCrs
Pipeline or Power Line		National Park or Forest	Yosemite NP
Ridge or Fence		Other Park	St Francis Park
Property Line or Nonvisible Boundary		Outside Subject Area	
Perennial Stream	Tumbling Cr	Inset Area	A1
Intermittent Stream	Piney Cr		
Mountain Peak or Hill	Mt. Baker		

Where state, county, and/or MCD/CCD boundaries coincide, the map shows the boundary symbol for only the highest-ranking of these boundaries. Where American Indian reservation and American Indian tribal subdivision boundaries coincide, the map shows only the American Indian reservation boundaries.

Entity names are followed by either their FIPS code or census code; parentheses indicate a census code.

1 'MCD*' indicates a false MCD. These are for Census Bureau use only.

2 The CCD and CDP boundaries represent statistical entities only and are not updated through the BAS.

3 Incorporated place name color corresponds to the incorporated place fill color.

Due to space limitations, some road names, along with other feature and geography names on the map, may not be shown.

The Census Bureau stores primary and alternate road names, but only primary road names are used to label the roads on these maps.

Key to Adjacent Sheets

1	2	3
4	5	6
8	9	10

Sheet Location within Entity

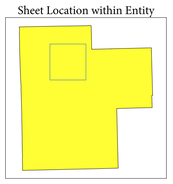

Sheet 5 of 17 PARENT sheets
Total Sheets: 21 (Index 1; Parent 17; Inset 3)

NAME: Creek County (037)
ENTITY TYPE: County or statistically equivalent entity
ST: Oklahoma (40)

INDEX OR PARENT SHEET #: 005
INSET SHEET #: 000000

2020 COUNTY REF MAP (PARENT)

5340240037000000005000000

All legal boundaries and names are as reported through the 2020 Boundary and Annexation Survey (BAS) and Boundary Validation Program (BVP). The boundaries shown on this map are for Census Bureau statistical data collection and tabulation purposes only; their depiction and designation for statistical purposes does not constitute a determination of jurisdictional authority or rights of ownership or entitlement.

Data Source: U.S. Census Bureau's MAF/TIGER database (TAB20), November 2020
Created by Geography Division: December 09, 2020

U.S. DEPARTMENT OF COMMERCE U.S. Census Bureau

Projection: Albers Equal Area Conic
Datum: NAD 83
Spheroid: GRS 80
1st Standard Parallel: 34 10 47
2nd Standard Parallel: 36 26 11
Central Meridian: -98 43 53
Latitude of Projection's Origin: 33 36 56
False Easting: 0
False Northing: 0

0 0.6 1.2 1.8 2.4 3 Kilometers
0 0.4 0.8 1.2 1.6 2 Miles
The plotted map scale is 1:20,000

N W E S

Boundary and Annexation Survey (BAS) ID: 24003700000
BAS Submission Deadline: March 1, 2021

PDF versions of the BAS maps are available at: www.census.gov/programs-surveys/bas/geographies.html

For more information, or to request additional maps, please email geo.bas@census.gov, call 1-800-972-5651, or visit www.census.gov/programs-surveys/bas.html.

United States Census Bureau

GOVERNMENTAL UNIT REFERENCE MAP (2020): Creek County, OK

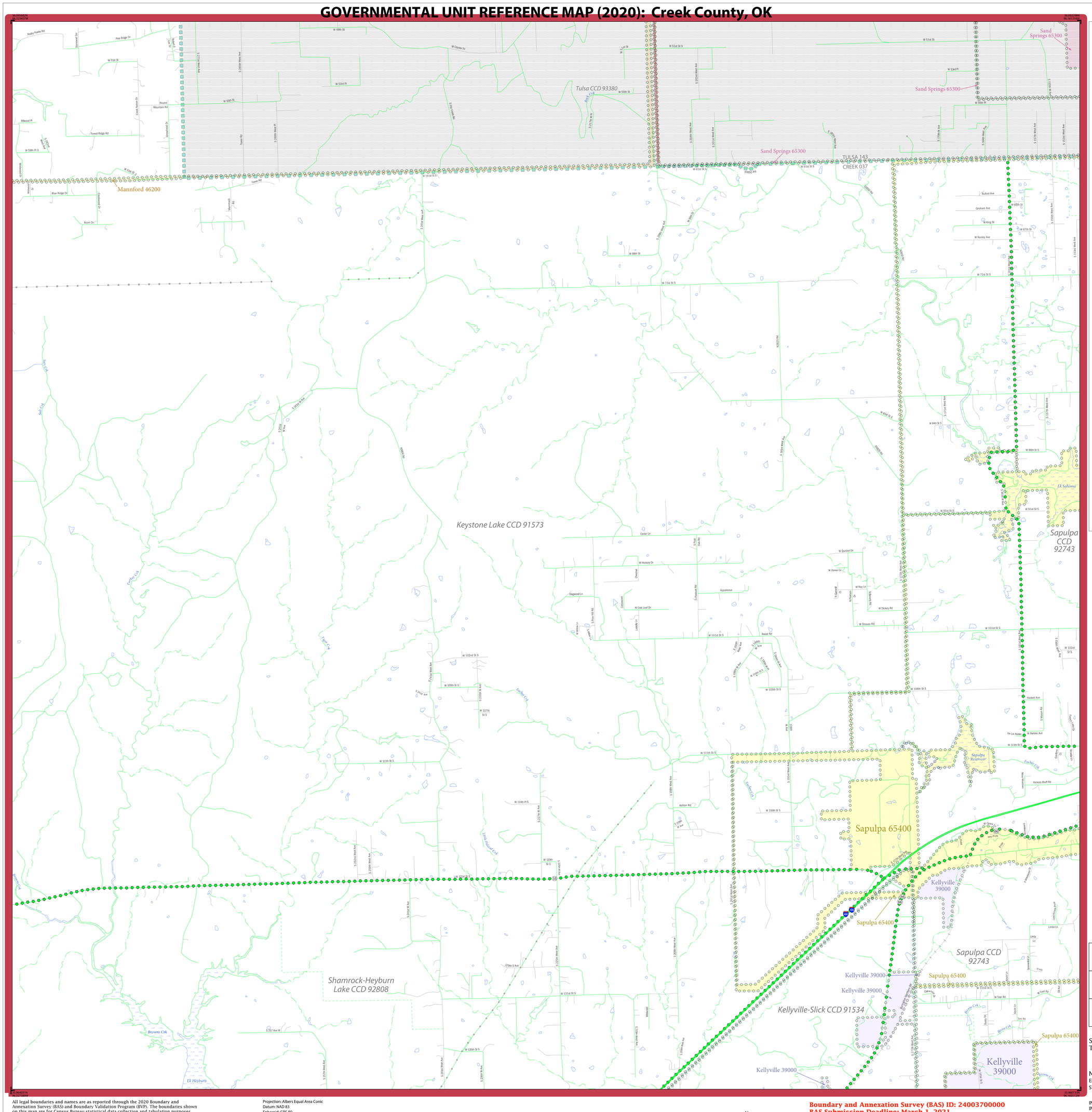

LEGEND

SYMBOL DESCRIPTION	SYMBOL	LABEL STYLE
Federal American Indian Reservation		L'ANSE RESERVATION (TA 1880)
Off-Reservation Trust Land		T1880
American Indian Tribal Subdivision		SHONTO (620)
Alaska Native Regional Corporation (ANRC)		NANA ANRC 52120
State (or statistically equivalent entity)		NEW YORK 36
County (or statistically equivalent entity)		ERIE 029
Minor Civil Division (MCD)[1]		Lee town 41460
Census County Division (CCD)[2]		Jemez CCD 91650
Consolidated City		MILFORD 47500
Incorporated Place[3]		Davis 18100
Census Designated Place (CDP)[2]		Cochiti 16560

DESCRIPTION	SYMBOL
Interstate	
U.S. Highway	
State Highway	
Other Road	Marsh Ln
Cul-de-sac	
Circle	
Geographic Offset or Corridor	
4WD Trail, Stairway, Alley, Walkway, or Ferry	
Railroad	Southern RR
Pipeline or Power Line	
Ridge or Fence	
Property Line or Nonvisible Boundary	
Perennial Stream	Tumbling Cr
Intermittent Stream	Piney Cr
Mountain Peak or Hill	Mt. Baker

DESCRIPTION	SYMBOL
Water Body	Pleasant Lake
Swamp or Marsh	Okefenokee Swamp
Glacier	Bering Glacier
Airport, Airfield, or Helicopter Landing Pad	Dónard Airport
College or University	Coll/Univ
Military	Fort Belvoir
Prison or Juvenile Detention Center	P/JDC
Cemetery	Powell Cmtry
Golf Course	Pinehurst GlfCrs
National Park or Forest	Yosemite NP
Other Park	St Francis Park
Outside Subject Area	
Inset Area	A1

Where state, county, and/or MCD/CCD boundaries coincide, the map shows the boundary symbol for only the highest-ranking of these boundaries. Where American Indian reservation and American Indian tribal subdivision boundaries coincide, the map shows only the American Indian reservation boundaries.

Entity names are followed by either their FIPS code or census code; parentheses indicate a census code.

1 'MCD" indicates a false MCD. These are for Census Bureau use only.

2 The CCD and CDP boundaries represent statistical entities only and are not updated through the BAS.

3 Incorporated place name color corresponds to the incorporated place fill color.

Due to space limitations, some road names, along with other feature and geography names on the map, may not be shown.

The Census Bureau stores primary and alternate road names, but only primary road names are used to label the roads on these maps.

Key to Adjacent Sheets

2	3	
5	6	7
9	10	11

Sheet Location within Entity

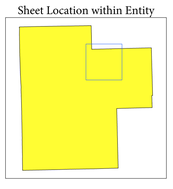

Sheet 6 of 17 PARENT sheets
Total Sheets: 21 (Index 1; Parent 17; Inset 3)

NAME: Creek County (037)
ENTITY TYPE: County or statistically equivalent entity
ST: Oklahoma (40)

INDEX OR PARENT SHEET #: 006
INSET SHEET #: 000000

2020 COUNTY REF MAP (PARENT)

5340240037000000006000000

All legal boundaries and names are as reported through the 2020 Boundary and Annexation Survey (BAS) and Boundary Validation Program (BVP). The boundaries shown on this map are for Census Bureau statistical data collection and tabulation purposes only; their depiction and designation for statistical purposes does not constitute a determination of jurisdictional authority or rights of ownership or entitlement.

Data Source: U.S. Census Bureau's MAF/TIGER database (TAB20), November 2020
Created by: Geography Division: December 09, 2020

U.S. DEPARTMENT OF COMMERCE U.S. Census Bureau

Projection: Albers Equal Area Conic
Datum: NAD 83
Spheroid: GRS 80
1st Standard Parallel: 34 10 47
2nd Standard Parallel: 36 26 11
Central Meridian: -98 43 53
Latitude of Projection's Origin: 33 36 56
False Easting: 0
False Northing: 0

0 0.6 1.2 1.8 2.4 3 Kilometers
0 0.4 0.8 1.2 1.6 2 Miles
The plotted map scale is 1:20,000

N W E S

Boundary and Annexation Survey (BAS) ID: 24003700000
BAS Submission Deadline: March 1, 2021

PDF versions of the BAS maps are available at: www.census.gov/programs-surveys/bas/geographies.html

For more information, or to request additional maps, please email geo.bas@census.gov, call 1-800-972-5651, or visit www.census.gov/programs-surveys/bas.html.

GOVERNMENTAL UNIT REFERENCE MAP (2020): Creek County, OK

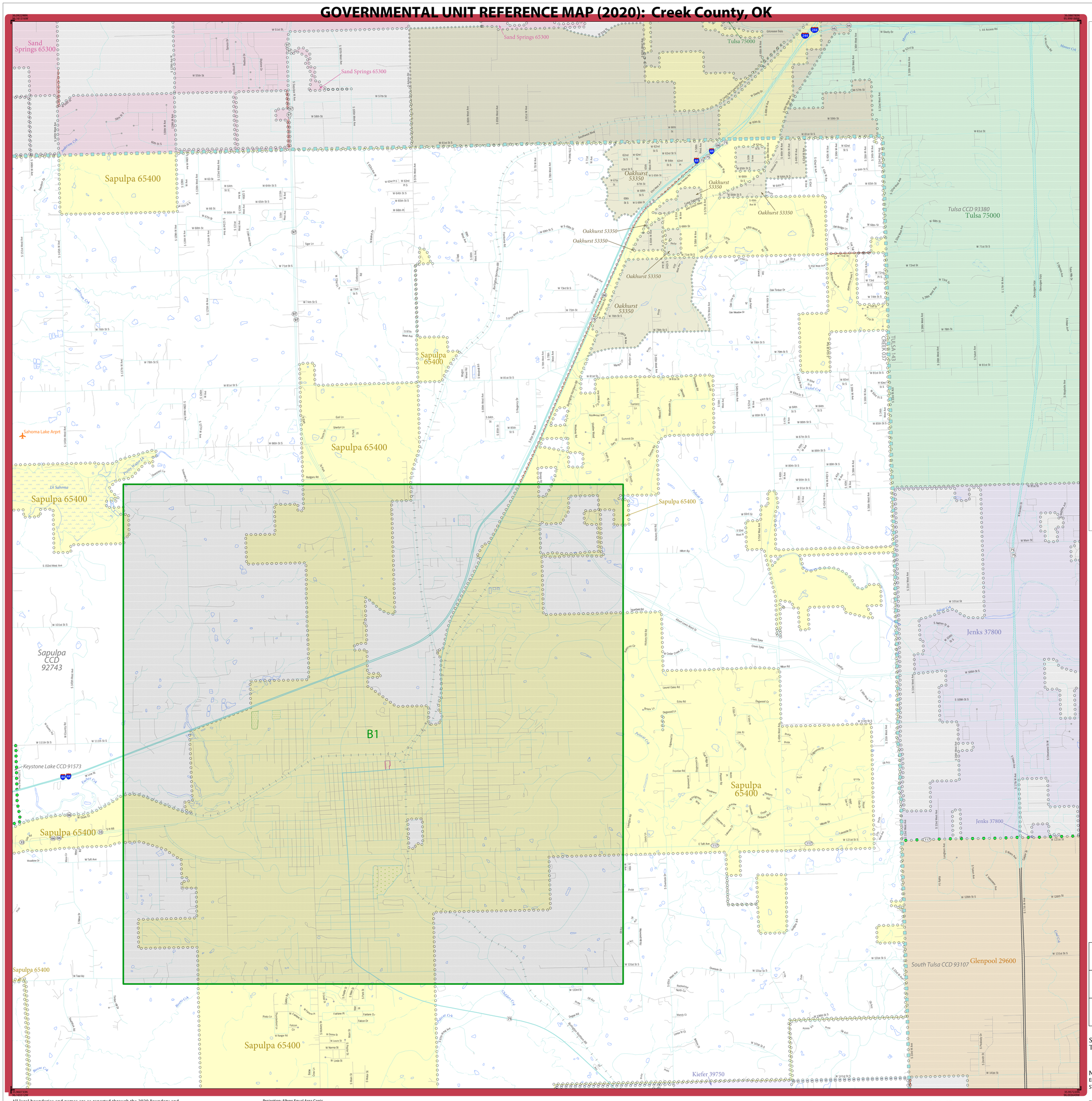

LEGEND

SYMBOL DESCRIPTION	SYMBOL	LABEL STYLE
Federal American Indian Reservation		L'ANSE RESERVATION (TA 1880)
Off-Reservation Trust Land		T1880
American Indian Tribal Subdivision		SHONTO (620)
Alaska Native Regional Corporation (ANRC)		NANA ANRC 52120
State (or statistically equivalent entity)		NEW YORK 36
County (or statistically equivalent entity)		ERIE 029
Minor Civil Division (MCD)[1]		Lee town 41460
Census County Division (CCD)[2]		Jemez CCD 91650
Consolidated City		MILFORD 47500
Incorporated Place[3]		Davis 18100
Census Designated Place (CDP)[2]		Cochiti 16560

DESCRIPTION	SYMBOL
Interstate	
U.S. Highway	
State Highway	
Other Road	Marsh Ln
Cul-de-sac	
Circle	
Geographic Offset or Corridor	
4WD Trail, Stairway, Alley, Walkway, or Ferry	
Railroad	Southern RR
Pipeline or Power Line	
Ridge or Fence	
Property Line or Nonvisible Boundary	
Perennial Stream	Tumbling Cr
Intermittent Stream	Piney Cr
Mountain Peak or Hill	Mt. Boker

DESCRIPTION	SYMBOL
Water Body	Pleasant Lake
Swamp or Marsh	Okefenokee Swamp
Glacier	Bering Glacier
Airport, Airfield, or Helicopter Landing Pad	Dönärd Airport
College or University	Coll/Univ
Military	Fort Belvoir
Prison or Juvenile Detention Center	P/JDC
Cemetery	Powell Cmtry
Golf Course	Pinehurst GlfCrs
National Park or Forest	Yosemite NP
Other Park	St Francis Park
Outside Subject Area	
Inset Area	A1

Where state, county, and/or MCD/CCD boundaries coincide, the map shows the boundary symbol for only the highest-ranking of these boundaries. Where American Indian reservation and American Indian tribal subdivision boundaries coincide, the map shows only the American Indian reservation boundaries.

Entity names are followed by either their FIPS code or census code; parentheses indicate a census code.

1 'MCD" indicates a false MCD. These are for Census Bureau use only.

2 The CCD and CDP boundaries represent statistical entities only and are not updated through the BAS.

3 Incorporated place name color corresponds to the incorporated place fill color.

Due to space limitations, some road names, along with other feature and geography names on the map, may not be shown.

The Census Bureau stores primary and alternate road names, but only primary road names are used to label the roads on these maps.

Key to Adjacent Sheets

3		
6	7	
10	11	

Sheet Location within Entity

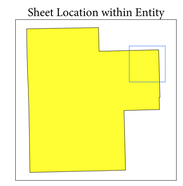

Sheet 7 of 17 PARENT sheets
Total Sheets: 21 (Index 1; Parent 17; Inset 3)

NAME: Creek County (037)
ENTITY TYPE: County or statistically equivalent entity
ST: Oklahoma (40)

INDEX OR PARENT SHEET #: 007
INSET SHEET #: 000000

2020 COUNTY REF MAP (PARENT)

5340240037000000007000000

All legal boundaries and names are as reported through the 2020 Boundary and Annexation Survey (BAS) and Boundary Validation Program (BVP). The boundaries shown on this map are for Census Bureau statistical data collection and tabulation purposes only; their depiction and designation for statistical purposes does not constitute a determination of jurisdictional authority or rights of ownership or entitlement.

Data Source: U.S. Census Bureau's MAF/TIGER database (TAB20), November 2020
Created by Geography Division: December 09, 2020

U.S. DEPARTMENT OF COMMERCE U.S. Census Bureau

Projection: Albers Equal Area Conic
Datum: NAD 83
Spheroid: GRS 80
1st Standard Parallel: 34 10 47
2nd Standard Parallel: 36 26 11
Central Meridian: -98 43 53
Latitude of Projection's Origin: 33 36 56
False Easting: 0
False Northing: 0

0 0.6 1.2 1.8 2.4 3 Kilometers
0 0.4 0.8 1.2 1.6 2 Miles
The plotted map scale is 1:20,000

N W E S

Boundary and Annexation Survey (BAS) ID: 24003700000
BAS Submission Deadline: March 1, 2021

PDF versions of the BAS maps are available at:
www.census.gov/programs-surveys/bas/geographies.html

For more information, or to request additional maps, please email geo.bas@census.gov, call 1-800-972-5651, or visit www.census.gov/programs-surveys/bas.html.

United States Census Bureau

GOVERNMENTAL UNIT REFERENCE MAP (2020): Creek County, OK

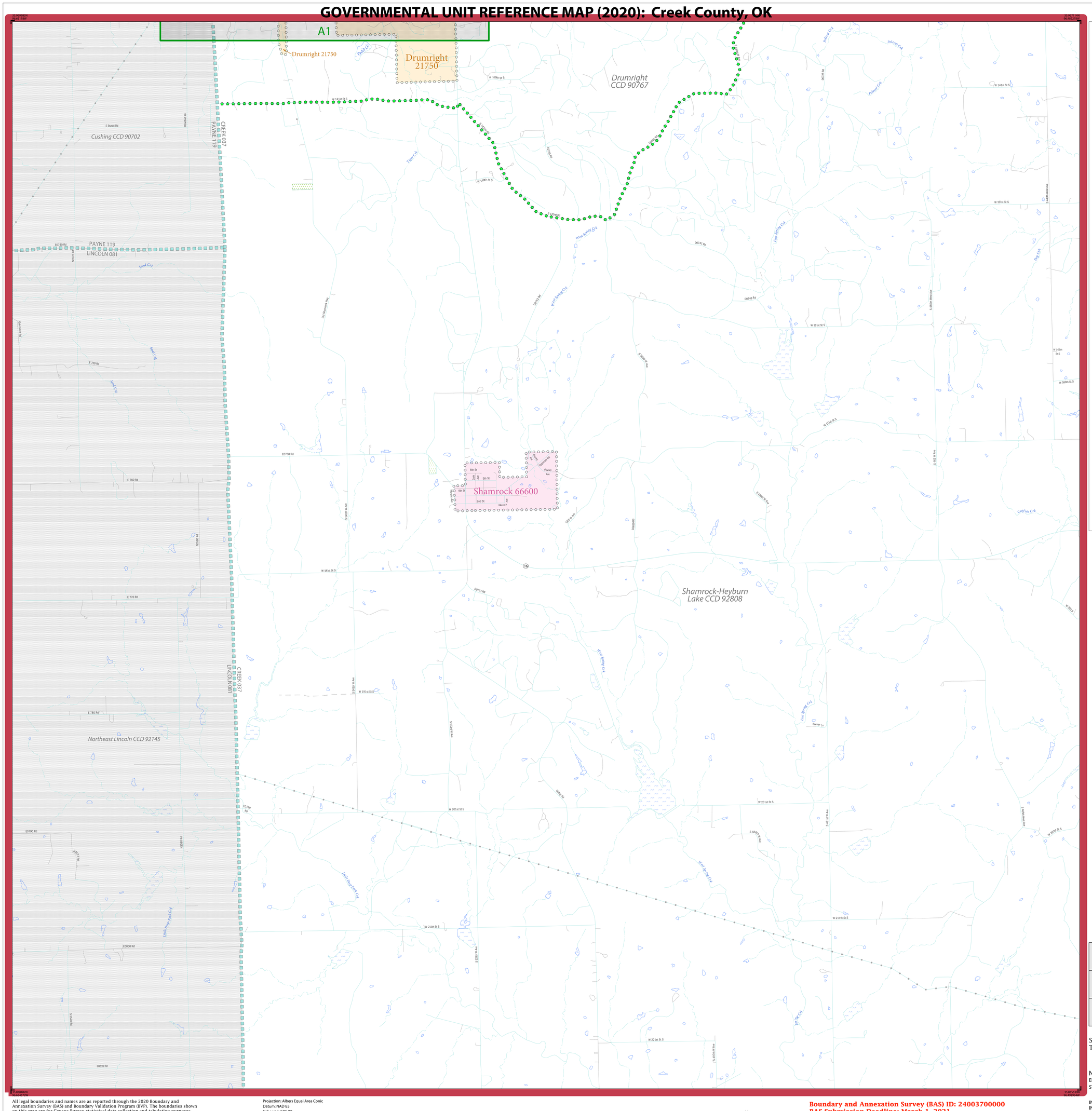

LEGEND

SYMBOL DESCRIPTION	SYMBOL	LABEL STYLE
Federal American Indian Reservation		L'ANSE RESERVATION (TA 1880)
Off-Reservation Trust Land		T1880
American Indian Tribal Subdivision		SHONTO (620)
Alaska Native Regional Corporation (ANRC)		NANA ANRC 52120
State (or statistically equivalent entity)		NEW YORK 36
County (or statistically equivalent entity)		ERIE 029
Minor Civil Division (MCD)[1]		Lee town 41460
Census County Division (CCD)[2]		Jemez CCD 91650
Consolidated City		MILFORD 47500
Incorporated Place[3]		Davis 18100
Census Designated Place (CDP)[2]		Cochiti 16560

DESCRIPTION	SYMBOL
Interstate	
U.S. Highway	
State Highway	
Other Road	Marsh Ln
Cul-de-sac	
Circle	
Geographic Offset or Corridor	
4WD Trail, Stairway, Alley, Walkway, or Ferry	
Railroad	Southern RR
Pipeline or Power Line	
Ridge or Fence	
Property Line or Nonvisible Boundary	
Perennial Stream	Tumbling Cr
Intermittent Stream	Piney Cr
Mountain Peak or Hill	Mt. Baker

DESCRIPTION	SYMBOL
Water Body	Pleasant Lake
Swamp or Marsh	Okefenokee Swamp
Glacier	Bering Glacier
Airport, Airfield, or Helicopter Landing Pad	Donald Airport
College or University	Coll/Univ
Military	Fort Belvoir
Prison or Juvenile Detention Center	P/JDC
Cemetery	Powell Cmtry
Golf Course	Pinehurst GlfCrs
National Park or Forest	Yosemite NP
Other Park	St Francis Park
Outside Subject Area	
Inset Area	A1

Where state, county, and/or MCD/CCD boundaries coincide, the map shows the boundary symbol for only the highest-ranking of these boundaries. Where American Indian reservation and American Indian tribal subdivision boundaries coincide, the map shows only the American Indian reservation boundaries.

Entity names are followed by either their FIPS code or census code; parentheses indicate a census code.

1 'MCD*' indicates a false MCD. These are for Census Bureau use only.

2 The CCD and CDP boundaries represent statistical entities only and are not updated through the BAS.

3 Incorporated place name color corresponds to the incorporated place fill color.

Due to space limitations, some road names, along with other feature and geography names on the map, may not be shown.

The Census Bureau stores primary and alternate road names, but only primary road names are used to label the roads on these maps.

Key to Adjacent Sheets

	4	5
	8	9
	12	13

Sheet Location within Entity

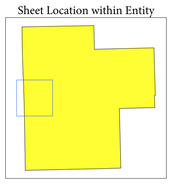

Sheet 8 of 17 PARENT sheets
Total Sheets: 21 (Index 1; Parent 17; Inset 3)

NAME: Creek County (037)
ENTITY TYPE: County or statistically equivalent entity
ST: Oklahoma (40)

INDEX OR PARENT SHEET #: 008
INSET SHEET #: 000000

2020 COUNTY REF MAP (PARENT)

5340240037000000008000000

All legal boundaries and names are as reported through the 2020 Boundary and Annexation Survey (BAS) and Boundary Validation Program (BVP). The boundaries shown on this map are for Census Bureau statistical data collection and tabulation purposes only; their depiction and designation for statistical purposes does not constitute a determination of jurisdictional authority or rights of ownership or entitlement.

Data Source: U.S. Census Bureau's MAF/TIGER database (TAB20), November 2020
Created by Geography Division: December 09, 2020

U.S. DEPARTMENT OF COMMERCE U.S. Census Bureau

Projection: Albers Equal Area Conic
Datum: NAD 83
Spheroid: GRS 80
1st Standard Parallel: 34 10 47
2nd Standard Parallel: 36 26 11
Central Meridian: -98 43 53
Latitude of Projection's Origin: 33 36 56
False Easting: 0
False Northing: 0

0 0.6 1.2 1.8 2.4 3 Kilometers
0 0.4 0.8 1.2 1.6 2 Miles
The plotted map scale is 1:20,000

N W E S

Boundary and Annexation Survey (BAS) ID: 24003700000
BAS Submission Deadline: March 1, 2021

PDF versions of the BAS maps are available at: www.census.gov/programs-surveys/bas/geographies.html

For more information, or to request additional maps, please email geo.bas@census.gov, call 1-800-972-5651, or visit www.census.gov/programs-surveys/bas.html.

GOVERNMENTAL UNIT REFERENCE MAP (2020): Creek County, OK

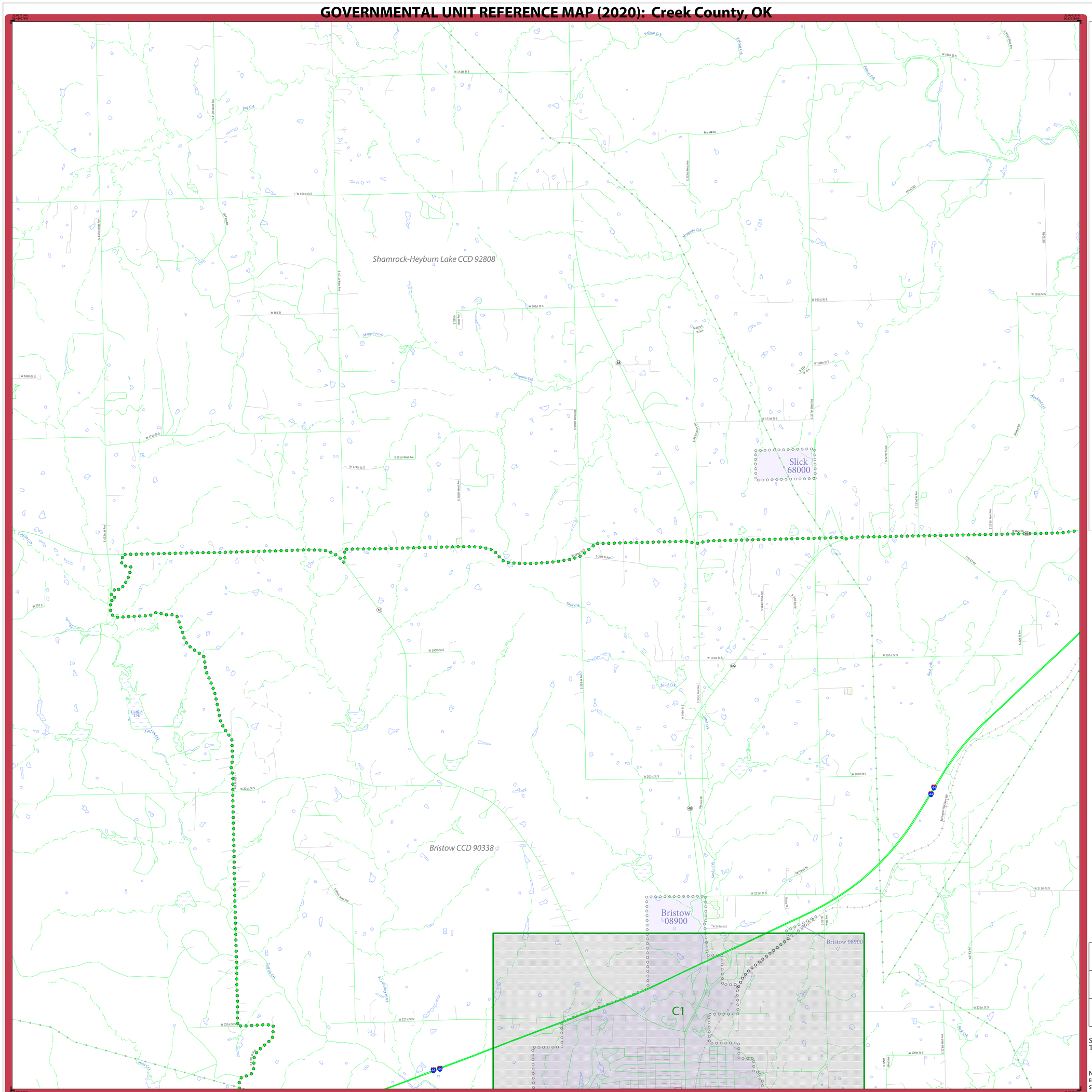

LEGEND

SYMBOL DESCRIPTION	SYMBOL	LABEL STYLE
Federal American Indian Reservation		L'ANSE RESERVATION (TA 1880)
Off-Reservation Trust Land		T1880
American Indian Tribal Subdivision		SHONTO (620)
Alaska Native Regional Corporation (ANRC)		NANA ANRC 52120
State (or statistically equivalent entity)		NEW YORK 36
County (or statistically equivalent entity)		ERIE 029
Minor Civil Division (MCD)[1]		Lee town 41460
Census County Division (CCD)[2]		Jemez CCD 91650
Consolidated City		MILFORD 47500
Incorporated Place[3]		Davis 18100
Census Designated Place (CDP)[2]		Cochiti 16560

DESCRIPTION	SYMBOL	DESCRIPTION	SYMBOL
Interstate	5	Water Body	Pleasant Lake
U.S. Highway	2	Swamp or Marsh	Okefenokee Swamp
State Highway	4	Glacier	Bering Glacier
Other Road	Marsh Ln	Airport, Airfield, or Helicopter Landing Pad	O'Ónárd Airport
Cul-de-sac		College or University	Coll/Univ
Circle		Military	Fort Belvoir
Geographic Offset or Corridor		Prison or Juvenile Detention Center	P/JDC
4WD Trail, Stairway, Alley, Walkway, or Ferry		Cemetery	Powell Cmtry
Railroad	Southern RR	Golf Course	Pinehurst GlfCrs
Pipeline or Power Line		National Park or Forest	Yosemite NP
Ridge or Fence		Other Park	St Francis Park
Property Line or Nonvisible Boundary		Outside Subject Area	
Perennial Stream	Tumbling Cr	Inset Area	A1
Intermittent Stream	Piney Cr		
Mountain Peak or Hill	Mt. Baker		

Where state, county, and/or MCD/CCD boundaries coincide, the map shows the boundary symbol for only the highest-ranking of these boundaries. Where American Indian reservation and American Indian tribal subdivision boundaries coincide, the map shows only the American Indian reservation boundaries.

Entity names are followed by either their FIPS code or census code; parentheses indicate a census code.

1 'MCD*' indicates a false MCD. These are for Census Bureau use only.

2 The CCD and CDP boundaries represent statistical entities only and are not updated through the BAS.

3 Incorporated place name color corresponds to the incorporated place fill color.

Due to space limitations, some road names, along with other feature and geography names on the map, may not be shown.

The Census Bureau stores primary and alternate road names, but only primary road names are used to label the roads on these maps.

Key to Adjacent Sheets

4	5	6
8	9	10
12	13	14

Sheet Location within Entity

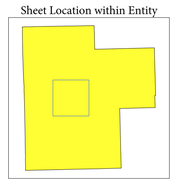

Sheet 9 of 17 PARENT sheets
Total Sheets: 21 (Index 1; Parent 17; Inset 3)

NAME: Creek County (037)
ENTITY TYPE: County or statistically equivalent entity
ST: Oklahoma (40)

INDEX OR PARENT SHEET #: 009
INSET SHEET #: 000000

2020 COUNTY REF MAP (PARENT)

5340240037000000900000

All legal boundaries and names are as reported through the 2020 Boundary and Annexation Survey (BAS) and Boundary Validation Program (BVP). The boundaries shown on this map are for Census Bureau statistical data collection and tabulation purposes only; their depiction and designation for statistical purposes does not constitute a determination of jurisdictional authority or rights of ownership or entitlement.

Data Source: U.S. Census Bureau's MAF/TIGER database (TAB20), November 2020
Created by Geography Division: December 09, 2020

U.S. DEPARTMENT OF COMMERCE U.S. Census Bureau

Projection: Albers Equal Area Conic
Datum: NAD 83
Spheroid: GRS 80
1st Standard Parallel: 34 10 47
2nd Standard Parallel: 36 26 11
Central Meridian: -98 43 53
Latitude of Projection's Origin: 33 36 56
False Easting: 0
False Northing: 0

0 0.6 1.2 1.8 2.4 3 Kilometers
0 0.4 0.8 1.2 1.6 2 Miles
The plotted map scale is 1:20,000

N W E S

Boundary and Annexation Survey (BAS) ID: 24003700000
BAS Submission Deadline: March 1, 2021

PDF versions of the BAS maps are available at: www.census.gov/programs-surveys/bas/geographies.html

For more information, or to request additional maps, please email geo.bas@census.gov, call 1-800-972-5651, or visit www.census.gov/programs-surveys/bas.html.

United States Census Bureau

GOVERNMENTAL UNIT REFERENCE MAP (2020): Creek County, OK

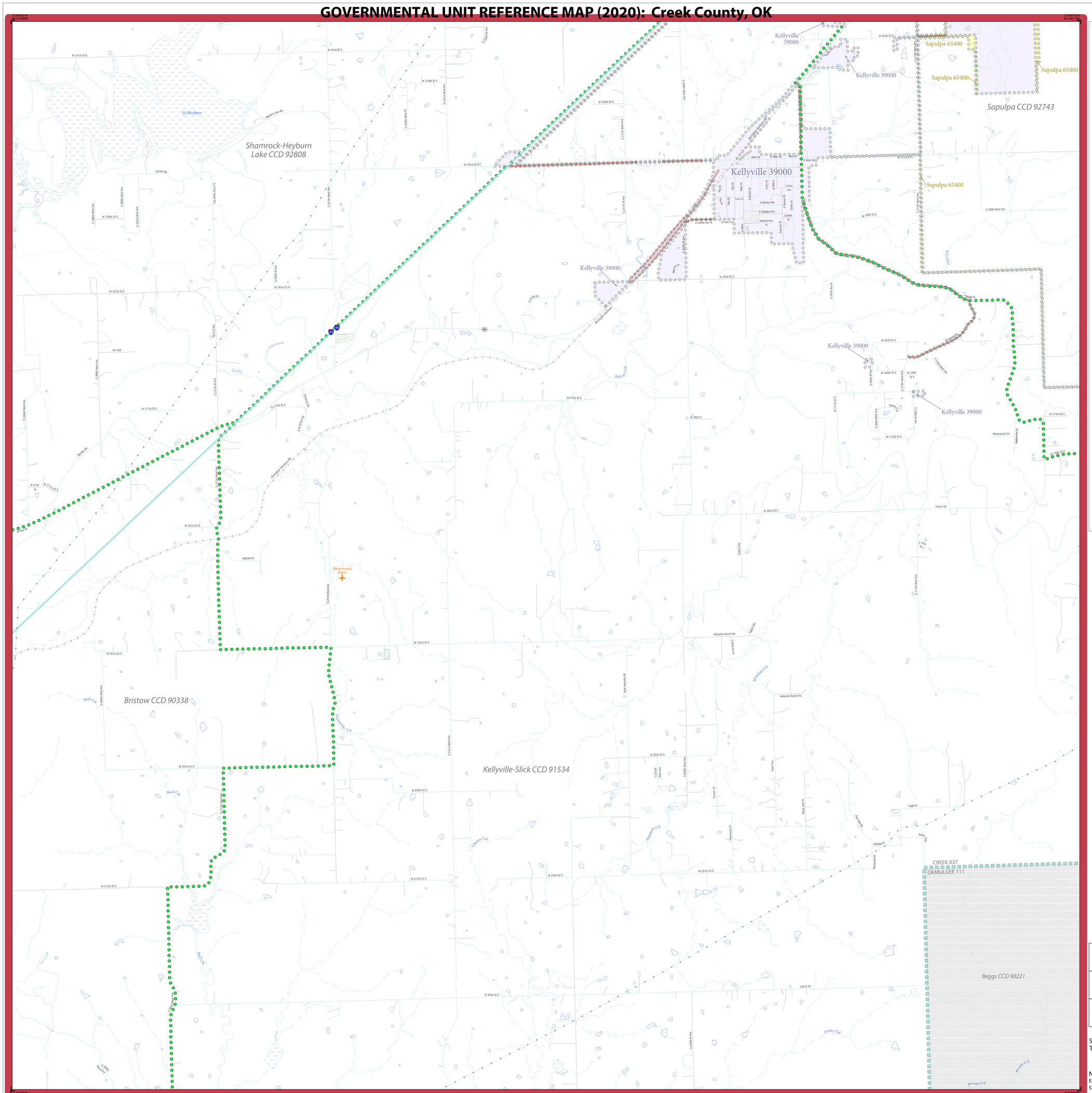

LEGEND

SYMBOL DESCRIPTION	SYMBOL	LABEL STYLE
Federal American Indian Reservation		L'ANSE RESERVATION (TA 1880)
Off-Reservation Trust Land		T1880
American Indian Tribal Subdivision		SHONTO (620)
Alaska Native Regional Corporation (ANRC)		NANA ANRC 52120
State (or statistically equivalent entity)		NEW YORK 36
County (or statistically equivalent entity)		ERIE 029
Minor Civil Division (MCD)[1]		Lee town 41460
Census County Division (CCD)[2]		Jemez CCD 91650
Consolidated City		MILFORD 47500
Incorporated Place[3]		Davis 18100
Census Designated Place (CDP)[2]		Cochiti 16560

DESCRIPTION	SYMBOL	DESCRIPTION	SYMBOL
Interstate	I-5	Water Body	Pleasant Lake
U.S. Highway	US-2	Swamp or Marsh	Okefenokee Swamp
State Highway	SR-4	Glacier	Bering Glacier
Other Road	Marsh Ln	Airport, Airfield, or Helicopter Landing Pad	Donald Airport
Cul-de-sac		College or University	Coll/Univ
Circle		Military	Fort Belvoir
Geographic Offset or Corridor		Prison or Juvenile Detention Center	P/JDC
4WD Trail, Stairway, Alley, Walkway, or Ferry		Cemetery	Powell Cmtry
Railroad	Southern RR	Golf Course	Pinehurst GlfCrs
Pipeline or Power Line		National Park or Forest	Yosemite NP
Ridge or Fence		Other Park	St Francis Park
Property Line or Nonvisible Boundary		Outside Subject Area	
Perennial Stream	Tumbling Cr	Inset Area	A1
Intermittent Stream	Piney Cr		
Mountain Peak or Hill	Mt. Baker		

Where state, county, and/or MCD/CCD boundaries coincide, the map shows the boundary symbol for only the highest-ranking of these boundaries. Where American Indian reservation and American Indian tribal subdivision boundaries coincide, the map shows only the American Indian reservation boundaries.

Entity names are followed by either their FIPS code or census code; parentheses indicate a census code.

1 'MCD*' indicates a false MCD. These are for Census Bureau use only.

2 The CCD and CDP boundaries represent statistical entities only and are not updated through the BAS.

3 Incorporated place name color corresponds to the incorporated place fill color.

Due to space limitations, some road names, along with other feature and geography names on the map, may not be shown.

The Census Bureau stores primary and alternate road names, but only primary road names are used to label the roads on these maps.

Key to Adjacent Sheets

5	6	7
9	10	11
13	14	

Sheet Location within Entity

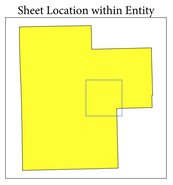

Sheet 10 of 17 PARENT sheets
Total Sheets: 21 (Index 1; Parent 17; Inset 3)

NAME: Creek County (037)
ENTITY TYPE: County or statistically equivalent entity
ST: Oklahoma (40)

INDEX OR PARENT SHEET #: 010
INSET SHEET #: 000000

2020 COUNTY REF MAP (PARENT)

5340240037000000100000 0

All legal boundaries and names are as reported through the 2020 Boundary and Annexation Survey (BAS) and Boundary Validation Program (BVP). The boundaries shown on this map are for Census Bureau statistical data collection and tabulation purposes only; their depiction and designation for statistical purposes does not constitute a determination of jurisdictional authority or rights of ownership or entitlement.

Data Source: U.S. Census Bureau's MAF/TIGER database (TAB20), November 2020
Created by Geography Division: December 09, 2020

U.S. DEPARTMENT OF COMMERCE U.S. Census Bureau

Projection: Albers Equal Area Conic
Datum: NAD 83
Spheroid: GRS 80
1st Standard Parallel: 34 10 47
2nd Standard Parallel: 36 26 11
Central Meridian: -98 43 53
Latitude of Projection's Origin: 33 36 56
False Easting: 0
False Northing: 0

0 0.6 1.2 1.8 2.4 3 Kilometers
0 0.4 0.8 1.2 1.6 2 Miles
The plotted map scale is 1:20,000

N W E S

Boundary and Annexation Survey (BAS) ID: 24003700000
BAS Submission Deadline: March 1, 2021

PDF versions of the BAS maps are available at:
www.census.gov/programs-surveys/bas/geographies.html

For more information, or to request additional maps, please email geo.bas@census.gov, call 1-800-972-5651, or visit www.census.gov/programs-surveys/bas.html.

United States Census Bureau

GOVERNMENTAL UNIT REFERENCE MAP (2020): Creek County, OK

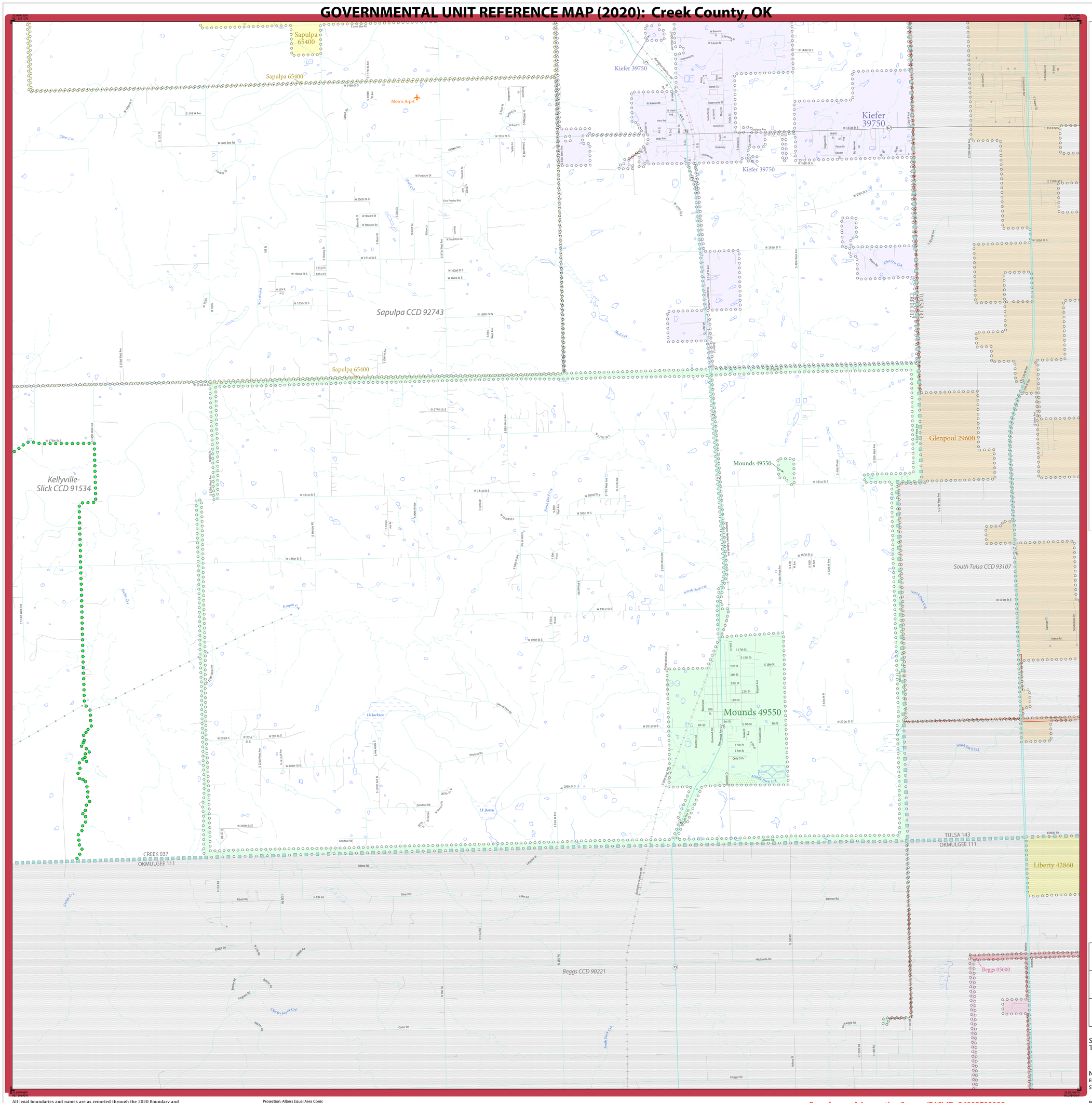

LEGEND

SYMBOL DESCRIPTION	SYMBOL	LABEL STYLE
Federal American Indian Reservation		L'ANSE RESERVATION (TA 1880)
Off-Reservation Trust Land		T1880
American Indian Tribal Subdivision		SHONTO (620)
Alaska Native Regional Corporation (ANRC)		*NANA ANRC 52120*
State (or statistically equivalent entity)		NEW YORK 36
County (or statistically equivalent entity)		ERIE 029
Minor Civil Division (MCD)[1]		Lee town 41460
Census County Division (CCD)[2]		*Jemez CCD 91650*
Consolidated City		MILFORD 47500
Incorporated Place[3]		Davis 18100
Census Designated Place (CDP)[2]		*Cochiti 16560*

DESCRIPTION	SYMBOL
Interstate	5
U.S. Highway	2
State Highway	4
Other Road	Marsh Ln
Cul-de-sac	
Circle	
Geographic Offset or Corridor	
4WD Trail, Stairway, Alley, Walkway, or Ferry	
Railroad	Southern RR
Pipeline or Power Line	
Ridge or Fence	
Property Line or Nonvisible Boundary	
Perennial Stream	*Tumbling Cr*
Intermittent Stream	*Piney Cr*
Mountain Peak or Hill	*Mt. Baker*

DESCRIPTION	SYMBOL
Water Body	*Pleasant Lake*
Swamp or Marsh	*Okefenokee Swamp*
Glacier	*Bering Glacier*
Airport, Airfield, or Heliocopter Landing Pad	Dónard Airfield
College or University	Coll/Univ
Military	Fort Belvoir
Prison or Juvenile Detention Center	P/JDC
Cemetery	Powell Cmtry
Golf Course	Pinehurst GlfCrs
National Park or Forest	Yosemite NP
Other Park	St Francis Park
Outside Subject Area	
Inset Area	A1

Where state, county, and/or MCD/CCD boundaries coincide, the map shows the boundary symbol for only the highest-ranking of these boundaries. Where American Indian reservation and American Indian tribal subdivision boundaries coincide, the map shows only the American Indian reservation boundaries.

Entity names are followed by either their FIPS code or census code; parentheses indicate a census code.

1 'MCD" indicates a false MCD. These are for Census Bureau use only.

2 The CCD and CDP boundaries represent statistical entities only and are not updated through the BAS.

3 Incorporated place name color corresponds to the incorporated place fill color.

Due to space limitations, some road names, along with other feature and geography names on the map, may not be shown.

The Census Bureau stores primary and alternate road names, but only primary road names are used to label the roads on these maps.

Key to Adjacent Sheets

6	7	
10	11	
14		

Sheet Location within Entity

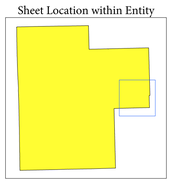

Sheet 11 of 17 PARENT sheets
Total Sheets: 21 (Index 1; Parent 17; Inset 3)

NAME: Creek County (037)
ENTITY TYPE: County or statistically equivalent entity
ST: Oklahoma (40)

INDEX OR PARENT SHEET #: 011
INSET SHEET #: 000000

2020 COUNTY REF MAP (PARENT)

5340240037000000110000 0

All legal boundaries and names are as reported through the 2020 Boundary and Annexation Survey (BAS) and Boundary Validation Program (BVP). The boundaries shown on this map are for Census Bureau statistical data collection and tabulation purposes only; their depiction and designation for statistical purposes does not constitute a determination of jurisdictional authority or rights of ownership or entitlement.

Data Source: U.S. Census Bureau's MAF/TIGER database (TAB20), November 2020
Created by Geography Division: December 09, 2020

U.S. DEPARTMENT OF COMMERCE U.S. Census Bureau

Projection: Albers Equal Area Conic
Datum: NAD 83
Spheroid: GRS 80
1st Standard Parallel: 34 10 47
2nd Standard Parallel: 36 26 11
Central Meridian: -98 43 53
Latitude of Projection's Origin: 33 36 56
False Easting: 0
False Northing: 0

0 0.6 1.2 1.8 2.4 3 Kilometers
0 0.4 0.8 1.2 1.6 2 Miles
The plotted map scale is 1:20,000

N W E S

Boundary and Annexation Survey (BAS) ID: 24003700000
BAS Submission Deadline: March 1, 2021

PDF versions of the BAS maps are available at:
www.census.gov/programs-surveys/bas/geographies.html

For more information, or to request additional maps, please email geo.bas@census.gov, call 1-800-972-5651, or visit www.census.gov/programs-surveys/bas.html.

United States Census Bureau

GOVERNMENTAL UNIT REFERENCE MAP (2020): Creek County, OK

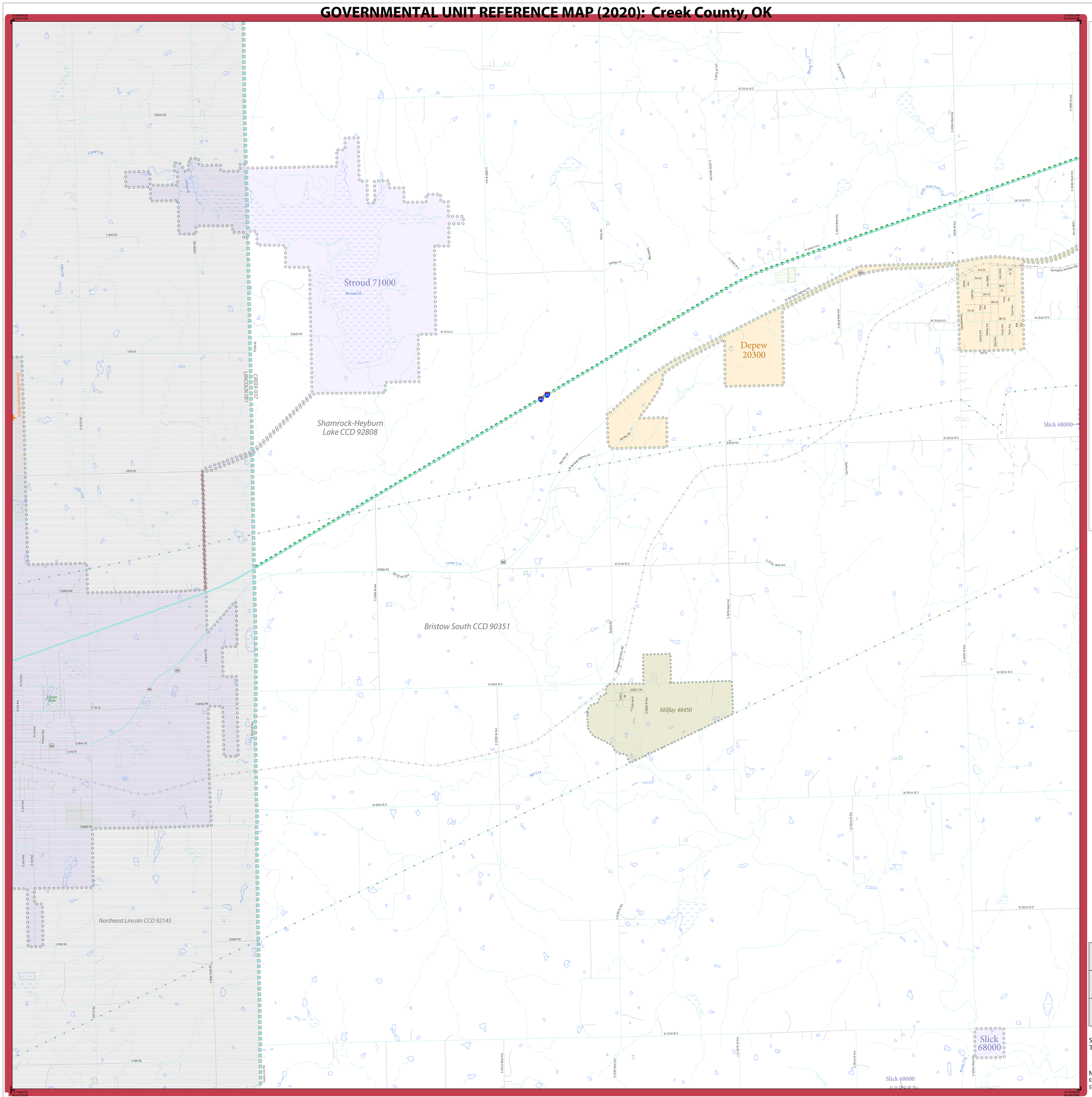

LEGEND

SYMBOL DESCRIPTION	SYMBOL	LABEL STYLE
Federal American Indian Reservation		L'ANSE RESERVATION (TA 1880)
Off-Reservation Trust Land		T1880
American Indian Tribal Subdivision		SHONTO (620)
Alaska Native Regional Corporation (ANRC)		*NANA ANRC 52120*
State (or statistically equivalent entity)		NEW YORK 36
County (or statistically equivalent entity)		ERIE 029
Minor Civil Division (MCD)[1]		Lee town 41460
Census County Division (CCD)[2]		*Jemez CCD 91650*
Consolidated City		MILFORD 47500
Incorporated Place[3]		Davis 18100
Census Designated Place (CDP)[2]		*Cochiti 16560*

DESCRIPTION	SYMBOL	DESCRIPTION	SYMBOL
Interstate	5	Water Body	*Pleasant Lake*
U.S. Highway	2	Swamp or Marsh	*Okefenokee Swamp*
State Highway	4	Glacier	*Bering Glacier*
Other Road	Marsh Ln	Airport, Airfield, or Helicopter Landing Pad	Donald Airport
Cul-de-sac		College or University	Coll/Univ
Circle		Military	Fort Belvoir
Geographic Offset or Corridor		Prison or Juvenile Detention Center	PJDC
4WD Trail, Stairway, Alley, Walkway, or Ferry		Cemetery	Powell Cmtry
Railroad	Southern RR	Golf Course	Pinehurst GlfCrs
Pipeline or Power Line		National Park or Forest	Yosemite NP
Ridge or Fence		Other Park	St Francis Park
Property Line or Nonvisible Boundary		Outside Subject Area	
Perennial Stream	*Tumbling Cr*	Inset Area	A1
Intermittent Stream	*Piney Cr*		
Mountain Peak or Hill	*Mt. Baker*		

Where state, county, and/or MCD/CCD boundaries coincide, the map shows the boundary symbol for only the highest-ranking of these boundaries. Where American Indian reservation and American Indian tribal subdivision boundaries coincide, the map shows only the American Indian reservation boundaries.

Entity names are followed by either their FIPS code or census code; parentheses indicate a census code.

1 "MCD" indicates a false MCD. These are for Census Bureau use only.

2 The CCD and CDP boundaries represent statistical entities only and are not updated through the BAS.

3 Incorporated place name color corresponds to the incorporated place fill color.

Due to space limitations, some road names, along with other feature and geography names on the map, may not be shown.

The Census Bureau stores primary and alternate road names, but only primary road names are used to label the roads on these maps.

Key to Adjacent Sheets

	8	9
	12	13
	15	16

Sheet Location within Entity

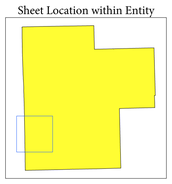

Sheet 12 of 17 PARENT sheets
Total Sheets: 21 (Index 1; Parent 17; Inset 3)

NAME: Creek County (037)
ENTITY TYPE: County or statistically equivalent entity
ST: Oklahoma (40)

INDEX OR PARENT SHEET #: 012
INSET SHEET #: 000000

2020 COUNTY REF MAP (PARENT)

5340240037000000012000000

All legal boundaries and names are as reported through the 2020 Boundary and Annexation Survey (BAS) and Boundary Validation Program (BVP). The boundaries shown on this map are for Census Bureau statistical data collection and tabulation purposes only; their depiction and designation for statistical purposes does not constitute a determination of jurisdictional authority or rights of ownership or entitlement.

Data Source: U.S. Census Bureau's MAF/TIGER database (TAB20), November 2020
Created by Geography Division: December 09, 2020

U.S. DEPARTMENT OF COMMERCE U.S. Census Bureau

Projection: Albers Equal Area Conic
Datum: NAD 83
Spheroid: GRS 80
1st Standard Parallel: 34 10 47
2nd Standard Parallel: 36 26 11
Central Meridian: -98 43 53
Latitude of Projection's Origin: 33 36 56
False Easting: 0
False Northing: 0

0 0.6 1.2 1.8 2.4 3 Kilometers
0 0.4 0.8 1.2 1.6 2 Miles
The plotted map scale is 1:20,000

N W E S

Boundary and Annexation Survey (BAS) ID: 24003700000
BAS Submission Deadline: March 1, 2021

PDF versions of the BAS maps are available at:
www.census.gov/programs-surveys/bas/geographies.html

For more information, or to request additional maps, please email geo.bas@census.gov, call 1-800-972-5651, or visit www.census.gov/programs-surveys/bas.html.

United States Census Bureau

GOVERNMENTAL UNIT REFERENCE MAP (2020): Creek County, OK

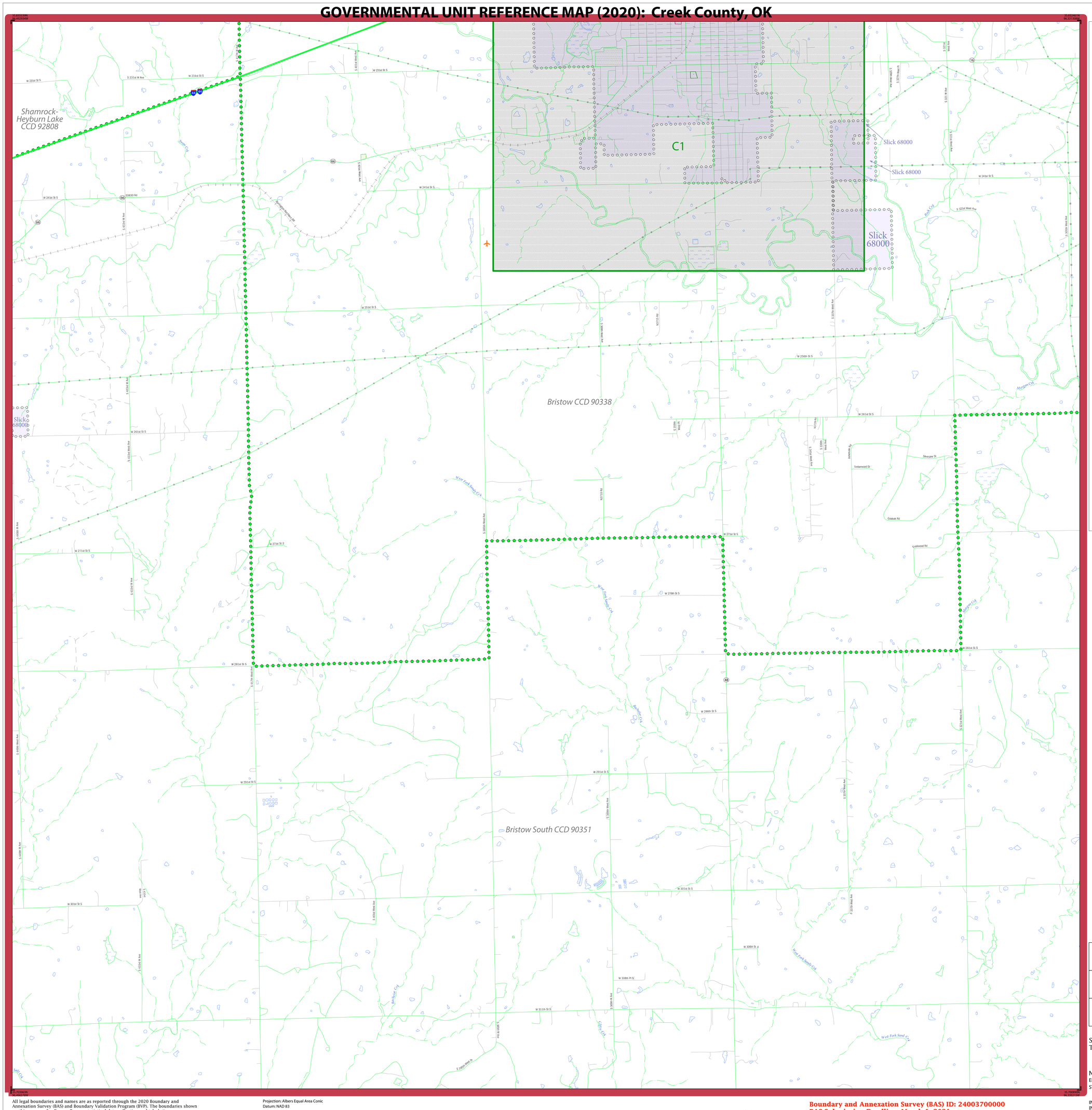
C1
Shamrock-Heyburn Lake CCD 92808
Bristow CCD 90338
Bristow South CCD 90351
Slick 68000
Slick 68000
Slick 68000
Slick 68000
W 231st St S
W 241st St S
W 251st St S
W 261st St S
W 271st St S
W 281st St S
W 291st St S
W 301st St S
W 311th St S
W 256th St S
W 266th St S
W 276th St S
S 231st W Ave
S 241st W Ave
S 251st W Ave
S 261st W Ave
S 271st W Ave
S 281st W Ave
S 291st W Ave
S 301st W Ave
S 311th W Ave
S 321st W Ave
S 331st W Ave
S 341st W Ave
S 351st W Ave
S 361st W Ave
S 371st W Ave
S 381st W Ave
S 391st W Ave
S 401st W Ave
S 411th W Ave
S 421st W Ave
S 431st W Ave
S 441st W Ave
S 451st W Ave
S 461st W Ave
S 471st W Ave
S 481st W Ave
S 491st W Ave
S 501st W Ave
S 511th W Ave
S 521st W Ave
S 531st W Ave
S 541st W Ave
S 551st W Ave
S 561st W Ave
S 571st W Ave
S 581st W Ave
S 591st W Ave
S 601st W Ave
S 611th W Ave
S 621st W Ave
S 631st W Ave
S 641st W Ave
S 651st W Ave
S 661st W Ave
S 671st W Ave
S 681st W Ave
S 691st W Ave
S 701st W Ave
S 711th W Ave
S 721st W Ave
S 731st W Ave
S 741st W Ave
S 751st W Ave
S 761st W Ave
S 771st W Ave
S 781st W Ave
S 791st W Ave
S 801st W Ave
S 811th W Ave
S 821st W Ave
S 831st W Ave
S 841st W Ave
S 851st W Ave
S 861st W Ave
S 871st W Ave
S 881st W Ave
S 891st W Ave
S 901st W Ave
S 911th W Ave
S 921st W Ave
S 931st W Ave
S 941st W Ave
S 951st W Ave
S 961st W Ave
S 971st W Ave
S 981st W Ave
S 991st W Ave
S 1001st W Ave
S 1011th W Ave
S 1021st W Ave
S 1031st W Ave
S 1041st W Ave
S 1051st W Ave
S 1061st W Ave
S 1071st W Ave
S 1081st W Ave
S 1091st W Ave
S 1101st W Ave
S 1111th W Ave
S 1121st W Ave
S 1131st W Ave
S 1141st W Ave
S 1151st W Ave
S 1161st W Ave
S 1171st W Ave
S 1181st W Ave
S 1191st W Ave
S 1201st W Ave
S 1211th W Ave
S 1221st W Ave
S 1231st W Ave
S 1241st W Ave
S 1251st W Ave
S 1261st W Ave
S 1271st W Ave
S 1281st W Ave
S 1291st W Ave
S 1301st W Ave
S 1311th W Ave
S 1321st W Ave
S 1331st W Ave
S 1341st W Ave
S 1351st W Ave
S 1361st W Ave
S 1371st W Ave
S 1381st W Ave
S 1391st W Ave
S 1401st W Ave
S 1411th W Ave
S 1421st W Ave
S 1431st W Ave
S 1441st W Ave
S 1451st W Ave
S 1461st W Ave
S 1471st W Ave
S 1481st W Ave
S 1491st W Ave
S 1501st W Ave
S 1511th W Ave
S 1521st W Ave
S 1531st W Ave
S 1541st W Ave
S 1551st W Ave
S 1561st W Ave
S 1571st W Ave
S 1581st W Ave
S 1591st W Ave
S 1601st W Ave
S 1611th W Ave
S 1621st W Ave
S 1631st W Ave
S 1641st W Ave
S 1651st W Ave
S 1661st W Ave
S 1671st W Ave
S 1681st W Ave
S 1691st W Ave
S 1701st W Ave
S 1711th W Ave
S 1721st W Ave
S 1731st W Ave
S 1741st W Ave
S 1751st W Ave
S 1761st W Ave
S 1771st W Ave
S 1781st W Ave
S 1791st W Ave
S 1801st W Ave
S 1811th W Ave
S 1821st W Ave
S 1831st W Ave
S 1841st W Ave
S 1851st W Ave
S 1861st W Ave
S 1871st W Ave
S 1881st W Ave
S 1891st W Ave
S 1901st W Ave
S 1911th W Ave
S 1921st W Ave
S 1931st W Ave
S 1941st W Ave
S 1951st W Ave
S 1961st W Ave
S 1971st W Ave
S 1981st W Ave
S 1991st W Ave
S 2001st W Ave
S 2011th W Ave
S 2021st W Ave
S 2031st W Ave
S 2041st W Ave
S 2051st W Ave
S 2061st W Ave
S 2071st W Ave
S 2081st W Ave
S 2091st W Ave
S 2101st W Ave
S 2111th W Ave
S 2121st W Ave
S 2131st W Ave
S 2141st W Ave
S 2151st W Ave
S 2161st W Ave
S 2171st W Ave
S 2181st W Ave
S 2191st W Ave
S 2201st W Ave
S 2211th W Ave
S 2221st W Ave
S 2231st W Ave
S 2241st W Ave
S 2251st W Ave
S 2261st W Ave
S 2271st W Ave
S 2281st W Ave
S 2291st W Ave
S 2301st W Ave
S 2311th W Ave
S 2321st W Ave
S 2331st W Ave
S 2341st W Ave
S 2351st W Ave
S 2361st W Ave
S 2371st W Ave
S 2381st W Ave
S 2391st W Ave
S 2401st W Ave
S 2411th W Ave
S 2421st W Ave
S 2431st W Ave
S 2441st W Ave
S 2451st W Ave
S 2461st W Ave
S 2471st W Ave
S 2481st W Ave
S 2491st W Ave
S 2501st W Ave
S 2511th W Ave
S 2521st W Ave
S 2531st W Ave
S 2541st W Ave
S 2551st W Ave
S 2561st W Ave
S 2571st W Ave
S 2581st W Ave
S 2591st W Ave
S 2601st W Ave
S 2611th W Ave
S 2621st W Ave
S 2631st W Ave
S 2641st W Ave
S 2651st W Ave
S 2661st W Ave
S 2671st W Ave
S 2681st W Ave
S 2691st W Ave
S 2701st W Ave
S 2711th W Ave
S 2721st W Ave
S 2731st W Ave
S 2741st W Ave
S 2751st W Ave
S 2761st W Ave
S 2771st W Ave
S 2781st W Ave
S 2791st W Ave
S 2801st W Ave
S 2811th W Ave
S 2821st W Ave
S 2831st W Ave
S 2841st W Ave
S 2851st W Ave
S 2861st W Ave
S 2871st W Ave
S 2881st W Ave
S 2891st W Ave
S 2901st W Ave
S 2911th W Ave
S 2921st W Ave
S 2931st W Ave
S 2941st W Ave
S 2951st W Ave
S 2961st W Ave
S 2971st W Ave
S 2981st W Ave
S 2991st W Ave
S 3001st W Ave
S 3011th W Ave
S 3021st W Ave
S 3031st W Ave
S 3041st W Ave
S 3051st W Ave
S 3061st W Ave
S 3071st W Ave
S 3081st W Ave
S 3091st W Ave
S 3101st W Ave
S 3111th W Ave
S 3121st W Ave
S 3131st W Ave
S 3141st W Ave
S 3151st W Ave
S 3161st W Ave
S 3171st W Ave
S 3181st W Ave
S 3191st W Ave
S 3201st W Ave
S 3211th W Ave
S 3221st W Ave
S 3231st W Ave
S 3241st W Ave
S 3251st W Ave
S 3261st W Ave
S 3271st W Ave
S 3281st W Ave
S 3291st W Ave
S 3301st W Ave
S 3311th W Ave
S 3321st W Ave
S 3331st W Ave
S 3341st W Ave
S 3351st W Ave
S 3361st W Ave
S 3371st W Ave
S 3381st W Ave
S 3391st W Ave
S 3401st W Ave
S 3411th W Ave
S 3421st W Ave
S 3431st W Ave
S 3441st W Ave
S 3451st W Ave
S 3461st W Ave
S 3471st W Ave
S 3481st W Ave
S 3491st W Ave
S 3501st W Ave
S 3511th W Ave
S 3521st W Ave
S 3531st W Ave
S 3541st W Ave
S 3551st W Ave
S 3561st W Ave
S 3571st W Ave
S 3581st W Ave
S 3591st W Ave
S 3601st W Ave
S 3611th W Ave
S 3621st W Ave
S 3631st W Ave
S 3641st W Ave
S 3651st W Ave
S 3661st W Ave
S 3671st W Ave
S 3681st W Ave
S 3691st W Ave
S 3701st W Ave
S 3711th W Ave
S 3721st W Ave
S 3731st W Ave
S 3741st W Ave
S 3751st W Ave
S 3761st W Ave
S 3771st W Ave
S 3781st W Ave
S 3791st W Ave
S 3801st W Ave
S 3811th W Ave
S 3821st W Ave
S 3831st W Ave
S 3841st W Ave
S 3851st W Ave
S 3861st W Ave
S 3871st W Ave
S 3881st W Ave
S 3891st W Ave
S 3901st W Ave
S 3911th W Ave
S 3921st W Ave
S 3931st W Ave
S 3941st W Ave
S 3951st W Ave
S 3961st W Ave
S 3971st W Ave
S 3981st W Ave
S 3991st W Ave
S 4001st W Ave
S 4011th W Ave
S 4021st W Ave
S 4031st W Ave
S 4041st W Ave
S 4051st W Ave
S 4061st W Ave
S 4071st W Ave
S 4081st W Ave
S 4091st W Ave
S 4101st W Ave
S 4111th W Ave
S 4121st W Ave
S 4131st W Ave
S 4141st W Ave
S 4151st W Ave
S 4161st W Ave
S 4171st W Ave
S 4181st W Ave
S 4191st W Ave
S 4201st W Ave
S 4211th W Ave
S 4221st W Ave
S 4231st W Ave
S 4241st W Ave
S 4251st W Ave
S 4261st W Ave
S 4271st W Ave
S 4281st W Ave
S 4291st W Ave
S 4301st W Ave
S 4311th W Ave
S 4321st W Ave
S 4331st W Ave
S 4341st W Ave
S 4351st W Ave
S 4361st W Ave
S 4371st W Ave
S 4381st W Ave
S 4391st W Ave
S 4401st W Ave
S 4411th W Ave
S 4421st W Ave
S 4431st W Ave
S 4441st W Ave
S 4451st W Ave
S 4461st W Ave
S 4471st W Ave
S 4481st W Ave
S 4491st W Ave
S 4501st W Ave
S 4511th W Ave
S 4521st W Ave
S 4531st W Ave
S 4541st W Ave
S 4551st W Ave
S 4561st W Ave
S 4571st W Ave
S 4581st W Ave
S 4591st W Ave
S 4601st W Ave
S 4611th W Ave
S 4621st W Ave
S 4631st W Ave
S 4641st W Ave
S 4651st W Ave
S 4661st W Ave
S 4671st W Ave
S 4681st W Ave
S 4691st W Ave
S 4701st W Ave
S 4711th W Ave
S 4721st W Ave
S 4731st W Ave
S 4741st W Ave
S 4751st W Ave
S 4761st W Ave
S 4771st W Ave
S 4781st W Ave
S 4791st W Ave
S 4801st W Ave
S 4811th W Ave
S 4821st W Ave
S 4831st W Ave
S 4841st W Ave
S 4851st W Ave
S 4861st W Ave
S 4871st W Ave
S 4881st W Ave
S 4891st W Ave
S 4901st W Ave
S 4911th W Ave
S 4921st W Ave
S 4931st W Ave
S 4941st W Ave
S 4951st W Ave
S 4961st W Ave
S 4971st W Ave
S 4981st W Ave
S 4991st W Ave
S 5001st W Ave
S 5011th W Ave
S 5021st W Ave
S 5031st W Ave
S 5041st W Ave
S 5051st W Ave
S 5061st W Ave
S 5071st W Ave
S 5081st W Ave
S 5091st W Ave
S 5101st W Ave
S 5111th W Ave
S 5121st W Ave
S 5131st W Ave
S 5141st W Ave
S 5151st W Ave
S 5161st W Ave
S 5171st W Ave
S 5181st W Ave
S 5191st W Ave
S 5201st W Ave
S 5211th W Ave
S 5221st W Ave
S 5231st W Ave
S 5241st W Ave
S 5251st W Ave
S 5261st W Ave
S 5271st W Ave
S 5281st W Ave
S 5291st W Ave
S 5301st W Ave
S 5311th W Ave
S 5321st W Ave
S 5331st W Ave
S 5341st W Ave
S 5351st W Ave
S 5361st W Ave
S 5371st W Ave
S 5381st W Ave
S 5391st W Ave
S 5401st W Ave
S 5411th W Ave
S 5421st W Ave
S 5431st W Ave
S 5441st W Ave
S 5451st W Ave
S 5461st W Ave
S 5471st W Ave
S 5481st W Ave
S 5491st W Ave
S 5501st W Ave
S 5511th W Ave
S 5521st W Ave
S 5531st W Ave
S 5541st W Ave
S 5551st W Ave
S 5561st W Ave
S 5571st W Ave
S 5581st W Ave
S 5591st W Ave
S 5601st W Ave
S 5611th W Ave
S 5621st W Ave
S 5631st W Ave
S 5641st W Ave
S 5651st W Ave
S 5661st W Ave
S 5671st W Ave
S 5681st W Ave
S 5691st W Ave
S 5701st W Ave
S 5711th W Ave
S 5721st W Ave
S 5731st W Ave
S 5741st W Ave
S 5751st W Ave
S 5761st W Ave
S 5771st W Ave
S 5781st W Ave
S 5791st W Ave
S 5801st W Ave
S 5811th W Ave
S 5821st W Ave
S 5831st W Ave
S 5841st W Ave
S 5851st W Ave
S 5861st W Ave
S 5871st W Ave
S 5881st W Ave
S 5891st W Ave
S 5901st W Ave
S 5911th W Ave
S 5921st W Ave
S 5931st W Ave
S 5941st W Ave
S 5951st W Ave
S 5961st W Ave
S 5971st W Ave
S 5981st W Ave
S 5991st W Ave
S 6001st W Ave
S 6011th W Ave
S 6021st W Ave
S 6031st W Ave
S 6041st W Ave
S 6051st W Ave
S 6061st W Ave
S 6071st W Ave
S 6081st W Ave
S 6091st W Ave
S 6101st W Ave
S 6111th W Ave
S 6121st W Ave
S 6131st W Ave
S 6141st W Ave
S 6151st W Ave
S 6161st W Ave
S 6171st W Ave
S 6181st W Ave
S 6191st W Ave
S 6201st W Ave
S 6211th W Ave
S 6221st W Ave
S 6231st W Ave
S 6241st W Ave
S 6251st W Ave
S 6261st W Ave
S 6271st W Ave
S 6281st W Ave
S 6291st W Ave
S 6301st W Ave
S 6311th W Ave
S 6321st W Ave
S 6331st W Ave
S 6341st W Ave
S 6351st W Ave
S 6361st W Ave
S 6371st W Ave
S 6381st W Ave
S 6391st W Ave
S 6401st W Ave
S 6411th W Ave
S 6421st W Ave
S 6431st W Ave
S 6441st W Ave
S 6451st W Ave
S 6461st W Ave
S 6471st W Ave
S 6481st W Ave
S 6491st W Ave
S 6501st W Ave
S 6511th W Ave
S 6521st W Ave
S 6531st W Ave
S 6541st W Ave
S 6551st W Ave
S 6561st W Ave
S 6571st W Ave
S 6581st W Ave
S 6591st W Ave
S 6601st W Ave
S 6611th W Ave
S 6621st W Ave
S 6631st W Ave
S 6641st W Ave
S 6651st W Ave
S 6661st W Ave
S 6671st W Ave
S 6681st W Ave
S 6691st W Ave
S 6701st W Ave
S 6711th W Ave
S 6721st W Ave
S 6731st W Ave
S 6741st W Ave
S 6751st W Ave
S 6761st W Ave
S 6771st W Ave
S 6781st W Ave
S 6791st W Ave
S 6801st W Ave
S 6811th W Ave
S 6821st W Ave
S 6831st W Ave
S 6841st W Ave
S 6851st W Ave
S 6861st W Ave
S 6871st W Ave
S 6881st W Ave
S 6891st W Ave
S 6901st W Ave
S 6911th W Ave
S 6921st W Ave
S 6931st W Ave
S 6941st W Ave
S 6951st W Ave
S 6961st W Ave
S 6971st W Ave
S 6981st W Ave
S 6991st W Ave
S 7001st W Ave
S 7011th W Ave
S 7021st W Ave
S 7031st W Ave
S 7041st W Ave
S 7051st W Ave
S 7061st W Ave
S 7071st W Ave
S 7081st W Ave
S 7091st W Ave
S 7101st W Ave
S 7111th W Ave
S 7121st W Ave
S 7131st W Ave
S 7141st W Ave
S 7151st W Ave
S 7161st W Ave
S 7171st W Ave
S 7181st W Ave
S 7191st W Ave
S 7201st W Ave
S 7211th W Ave
S 7221st W Ave
S 7231st W Ave
S 7241st W Ave
S 7251st W Ave
S 7261st W Ave
S 7271st W Ave
S 7281st W Ave
S 7291st W Ave
S 7301st W Ave
S 7311th W Ave
S 7321st W Ave
S 7331st W Ave
S 7341st W Ave
S 7351st W Ave
S 7361st W Ave
S 7371st W Ave
S 7381st W Ave
S 7391st W Ave
S 7401st W Ave
S 7411th W Ave
S 7421st W Ave
S 7431st W Ave
S 7441st W Ave
S 7451st W Ave
S 7461st W Ave
S 7471st W Ave
S 7481st W Ave
S 7491st W Ave
S 7501st W Ave
S 7511th W Ave
S 7521st W Ave
S 7531st W Ave
S 7541st W Ave
S 7551st W Ave
S 7561st W Ave
S 7571st W Ave
S 7581st W Ave
S 7591st W Ave
S 7601st W Ave
S 7611th W Ave
S 7621st W Ave
S 7631st W Ave
S 7641st W Ave
S 7651st W Ave
S 7661st W Ave
S 7671st W Ave
S 7681st W Ave
S 7691st W Ave
S 7701st W Ave
S 7711th W Ave
S 7721st W Ave
S 7731st W Ave
S 7741st W Ave
S 7751st W Ave
S 7761st W Ave
S 7771st W Ave
S 7781st W Ave
S 7791st W Ave
S 7801st W Ave
S 7811th W Ave
S 7821st W Ave
S 7831st W Ave
S 7841st W Ave
S 7851st W Ave
S 7861st W Ave
S 7871st W Ave
S 7881st W Ave
S 7891st W Ave
S 7901st W Ave
S 7911th W Ave
S 7921st W Ave
S 7931st W Ave
S 7941st W Ave
S 7951st W Ave
S 7961st W Ave
S 7971st W Ave
S 7981st W Ave
S 7991st W Ave
S 8001st W Ave
S 8011th W Ave
S 8021st W Ave
S 8031st W Ave
S 8041st W Ave
S 8051st W Ave
S 8061st W Ave
S 8071st W Ave
S 8081st W Ave
S 8091st W Ave
S 8101st W Ave
S 8111th W Ave
S 8121st W Ave
S 8131st W Ave
S 8141st W Ave
S 8151st W Ave
S 8161st W Ave
S 8171st W Ave
S 8181st W Ave
S 8191st W Ave
S 8201st W Ave
S 8211th W Ave
S 8221st W Ave
S 8231st W Ave
S 8241st W Ave
S 8251st W Ave
S 8261st W Ave
S 8271st W Ave
S 8281st W Ave
S 8291st W Ave
S 8301st W Ave
S 8311th W Ave
S 8321st W Ave
S 8331st W Ave
S 8341st W Ave
S 8351st W Ave
S 8361st W Ave
S 8371st W Ave
S 8381st W Ave
S 8391st W Ave
S 8401st W Ave
S 8411th W Ave
S 8421st W Ave
S 8431st W Ave
S 8441st W Ave
S 8451st W Ave
S 8461st W Ave
S 8471st W Ave
S 8481st W Ave
S 8491st W Ave
S 8501st W Ave
S 8511th W Ave
S 8521st W Ave
S 8531st W Ave
S 8541st W Ave
S 8551st W Ave
S 8561st W Ave
S 8571st W Ave
S 8581st W Ave
S 8591st W Ave
S 8601st W Ave
S 8611th W Ave
S 8621st W Ave
S 8631st W Ave
S 8641st W Ave
S 8651st W Ave
S 8661st W Ave
S 8671st W Ave
S 8681st W Ave
S 8691st W Ave
S 8701st W Ave
S 8711th W Ave
S 8721st W Ave
S 8731st W Ave
S 8741st W Ave
S 8751st W Ave
S 8761st W Ave
S 8771st W Ave
S 8781st W Ave
S 8791st W Ave
S 8801st W Ave
S 8811th W Ave
S 8821st W Ave
S 8831st W Ave
S 8841st W Ave
S 8851st W Ave
S 8861st W Ave
S 8871st W Ave
S 8881st W Ave
S 8891st W Ave
S 8901st W Ave
S 8911th W Ave
S 8921st W Ave
S 8931st W Ave
S 8941st W Ave
S 8951st W Ave
S 8961st W Ave
S 8971st W Ave
S 8981st W Ave
S 8991st W Ave
S 9001st W Ave
S 9011th W Ave
S 9021st W Ave
S 9031st W Ave
S 9041st W Ave
S 9051st W Ave
S 9061st W Ave
S 9071st W Ave
S 9081st W Ave
S 9091st W Ave
S 9101st W Ave
S 9111th W Ave
S 9121st W Ave
S 9131st W Ave
S 9141st W Ave
S 9151st W Ave
S 9161st W Ave
S 9171st W Ave
S 9181st W Ave
S 9191st W Ave
S 9201st W Ave
S 9211th W Ave
S 9221st W Ave
S 9231st W Ave
S 9241st W Ave
S 9251st W Ave
S 9261st W Ave
S 9271st W Ave
S 9281st W Ave
S 9291st W Ave
S 9301st W Ave
S 9311th W Ave
S 9321st W Ave
S 9331st W Ave
S 9341st W Ave
S 9351st W Ave
S 9361st W Ave
S 9371st W Ave
S 9381st W Ave
S 9391st W Ave
S 9401st W Ave
S 9411th W Ave
S 9421st W Ave
S 9431st W Ave
S 9441st W Ave
S 9451st W Ave
S 9461st W Ave
S 9471st W Ave
S 9481st W Ave
S 9491st W Ave
S 9501st W Ave
S 9511th W Ave
S 9521st W Ave
S 9531st W Ave
S 9541st W Ave
S 9551st W Ave
S 9561st W Ave
S 9571st W Ave
S 9581st W Ave
S 9591st W Ave
S 9601st W Ave
S 9611th W Ave
S 9621st W Ave
S 9631st W Ave
S 9641st W Ave
S 9651st W Ave
S 9661st W Ave
S 9671st W Ave
S 9681st W Ave
S 9691st W Ave
S 9701st W Ave
S 9711th W Ave
S 9721st W Ave
S 9731st W Ave
S 9741st W Ave
S 9751st W Ave
S 9761st W Ave
S 9771st W Ave
S 9781st W Ave
S 9791st W Ave
S 9801st W Ave
S 9811th W Ave
S 9821st W Ave
S 9831st W Ave
S 9841st W Ave
S 9851st W Ave
S 9861st W Ave
S 9871st W Ave
S 9881st W Ave
S 9891st W Ave
S 9901st W Ave
S 9911th W Ave
S 9921st W Ave
S 9931st W Ave
S 9941st W Ave
S 9951st W Ave
S 9961st W Ave
S 9971st W Ave
S 9981st W Ave
S 9991st W Ave
S 10001st W Ave
S 10011th W Ave
S 10021st W Ave
S 10031st W Ave
S 10041st W Ave
S 10051st W Ave
S 10061st W Ave
S 10071st W Ave
S 10081st W Ave
S 10091st W Ave
S 10101st W Ave
S 10111th W Ave
S 10121st W Ave
S 10131st W Ave
S 10141st W Ave
S 10151st W Ave
S 10161st W Ave
S 10171st W Ave
S 10181st W Ave
S 10191st W Ave
S 10201st W Ave
S 10211th W Ave
S 10221st W Ave
S 10231st W Ave
S 10241st W Ave
S 10251st W Ave
S 10261st W Ave
S 10271st W Ave
S 10281st W Ave
S 10291st W Ave
S 10301st W Ave
S 10311th W Ave
S 10321st W Ave
S 10331st W Ave
S 10341st W Ave
S 10351st W Ave
S 10361st W Ave
S 10371st W Ave
S 10381st W Ave
S 10391st W Ave
S 10401st W Ave
S 10411th W Ave
S 10421st W Ave
S 10431st W Ave
S 10441st W Ave
S 10451st W Ave
S 10461st W Ave
S 10471st W Ave
S 10481st W Ave
S 10491st W Ave
S 10501st W Ave
S 10511th W Ave
S 10521st W Ave
S 10531st W Ave
S 10541st W Ave
S 10551st W Ave
S 10561st W Ave
S 10571st W Ave
S 10581st W Ave
S 10591st W Ave
S 10601st W Ave
S 10611th W Ave
S 10621st W Ave
S 10631st W Ave
S 10641st W Ave
S 10651st W Ave
S 10661st W Ave
S 10671st W Ave
S 10681st W Ave
S 10691st W Ave
S 10701st W Ave
S 10711th W Ave
S 10721st W Ave
S 10731st W Ave
S 10741st W Ave
S 10751st W Ave
S 10761st W Ave
S 10771st W Ave
S 10781st W Ave
S 10791st W Ave
S 10801st W Ave
S 10811th W Ave
S 10821st W Ave
S 10831st W Ave
S 10841st W Ave
S 10851st W Ave
S 10861st W Ave
S 10871st W Ave
S 10881st W Ave
S 10891st W Ave
S 10901st W Ave
S 10911th W Ave
S 10921st W Ave
S 10931st W Ave
S 10941st W Ave
S 10951st W Ave
S 10961st W Ave
S 10971st W Ave
S 10981st W Ave
S 10991st W Ave
S 11001st W Ave
S 11011th W Ave
S 11021st W Ave
S 11031st W Ave
S 11041st W Ave
S 11051st W Ave
S 11061st W Ave
S 11071st W Ave
S 11081st W Ave
S 11091st W Ave
S 11101st W Ave
S 11111th W Ave
S 11121st W Ave
S 11131st W Ave
S 11141st W Ave
S 11151st W Ave
S 11161st W Ave
S 11171st W Ave
S 11181st W Ave
S 11191st W Ave
S 11201st W Ave
S 11211th W Ave
S 11221st W Ave
S 11231st W Ave
S 11241st W Ave
S 11251st W Ave
S 11261st W Ave
S 11271st W Ave
S 11281st W Ave
S 11291st W Ave
S 11301st W Ave
S 11311th W Ave
S 11321st W Ave
S 11331st W Ave
S 11341st W Ave
S 11351st W Ave
S 11361st W Ave
S 11371st W Ave
S 11381st W Ave
S 11391st W Ave
S 11401st W Ave
S 11411th W Ave
S 11421st W Ave
S 11431st W Ave
S 11441st W Ave
S 11451st W Ave
S 11461st W Ave
S 11471st W Ave
S 11481st W Ave
S 11491st W Ave
S 11501st W Ave
S 11511th W Ave
S 11521st W Ave
S 11531st W Ave
S 11541st W Ave
S 11551st W Ave
S 11561st W Ave
S 11571st W Ave
S 11581st W Ave
S 11591st W Ave
S 11601st W Ave
S 11611th W Ave
S 11621st W Ave
S 11631st W Ave
S 11641st W Ave
S 11651st W Ave
S 11661st W Ave
S 11671st W Ave
S 11681st W Ave
S 11691st W Ave
S 11701st W Ave
S 11711th W Ave
S 11721st W Ave
S 11731st W Ave
S 11741st W Ave
S 11751st W Ave
S 11761st W Ave
S 11771st W Ave
S 11781st W Ave
S 11791st W Ave
S 11801st W Ave
S 11811th W Ave
S 11821st W Ave
S 11831st W Ave
S 11841st W Ave
S 11851st W Ave
S 11861st W Ave
S 11871st W Ave
S 11881st W Ave
S 11891st W Ave
S 11901st W Ave
S 11911th W Ave
S 11921st W Ave
S 11931st W Ave
S 11941st W Ave
S 11951st W Ave
S 11961st W Ave
S 11971st W Ave
S 11981st W Ave
S 11991st W Ave
S 12001st W Ave
S 12011th W Ave
S 12021st W Ave
S 12031st W Ave
S 12041st W Ave
S 12051st W Ave
S 12061st W Ave
S 12071st W Ave
S 12081st W Ave
S 12091st W Ave
S 12101st W Ave
S 12111th W Ave
S 12121st W Ave
S 12131st W Ave
S 12141st W Ave
S 12151st W Ave
S 12161st W Ave
S 12171st W Ave
S 12181st W Ave
S 12191st W Ave
S 12201st W Ave
S 12211th W Ave
S 12221st W Ave
S 12231st W Ave
S 12241st W Ave
S 12251st W Ave
S 12261st W Ave
S 12271st W Ave
S 12281st W Ave
S 12291st W Ave
S 12301st W Ave
S 12311th W Ave
S 12321st W Ave
S 12331st W Ave
S 12341st W Ave
S 12351st W Ave
S 12361st W Ave
S 12371st W Ave
S 12381st W Ave
S 12391st W Ave
S 12401st W Ave
S 12411th W Ave
S 12421st W Ave
S 12431st W Ave
S 12441st W Ave
S 12451st W Ave
S 12461st W Ave
S 12471st W Ave
S 12481st W Ave
S 12491st W Ave
S 12501st W Ave
S 12511th W Ave
S 12521st W Ave
S 12531st W Ave
S 12541st W Ave
S 12551st W Ave
S 12561st W Ave
S 12571st W Ave
S 12581st W Ave
S 12591st W Ave
S 12601st W Ave
S 12611th W Ave
S 12621st W Ave
S 12631st W Ave
S 12641st W Ave
S 12651st W Ave
S 12661st W Ave
S 12671st W Ave
S 12681st W Ave
S 12691st W Ave
S 12701st W Ave
S 12711th W Ave
S 12721st W Ave
S 12731st W Ave
S 12741st W Ave
S 12751st W Ave
S 12761st W Ave
S 12771st W Ave
S 12781st W Ave
S 12791st W Ave
S 12801st W Ave
S 12811th W Ave
S 12821st W Ave
S 12831st W Ave
S 12841st W Ave
S 12851st W Ave
S 12861st W Ave
S 12871st W Ave
S 12881st W Ave
S 12891st W Ave
S 12901st W Ave
S 12911th W Ave
S 12921st W Ave
S 12931st W Ave
S 12941st W Ave
S 12951st W Ave
S 12961st W Ave
S 12971st W Ave
S 12981st W Ave
S 12991st W Ave
S 13001st W Ave
S 13011th W Ave
S 13021st W Ave
S 13031st W Ave
S 13041st W Ave
S 13051st W Ave
S 13061st W Ave
S 13071st W Ave
S 13081st W Ave
S 13091st W Ave
S 13101st W Ave
S 13111th W Ave
S 13121st W Ave
S 13131st W Ave
S 13141st W Ave
S 13151st W Ave
S 13161st W Ave
S 13171st W Ave
S 13181st W Ave
S 13191st W Ave
S 13201st W Ave
S 13211th W Ave
S 13221st W Ave
S 13231st W Ave
S 13241st W Ave
S 13251st W Ave
S 13261st W Ave
S 13271st W Ave
S 13281st W Ave
S 13291st W Ave
S 13301st W Ave
S 13311th W Ave
S 13321st W Ave
S 13331st W Ave
S 13341st W Ave
S 13351st W Ave
S 13361st W Ave
S 13371st W Ave
S 13381st W Ave
S 13391st W Ave
S 13401st W Ave
S 13411th W Ave
S 13421st W Ave
S 13431st W Ave
S 13441st W Ave
S 13451st W Ave
S 13461st W Ave
S 13471st W Ave
S 13481st W Ave
S 13491st W Ave
S 13501st W Ave
S 13511th W Ave
S 13521st W Ave
S 13531st W Ave
S 13541st W Ave
S 13551st W Ave
S 13561st W Ave
S 13571st W Ave
S 13581st W Ave
S 13591st W Ave
S 13601st W Ave
S 13611th W Ave
S 13621st W Ave
S 13631st W Ave
S 13641st W Ave
S 13651st W Ave
S 13661st W Ave
S 13671st W Ave
S 13681st W Ave
S 13691st W Ave
S 13701st W Ave
S 13711th W Ave
S 13721st W Ave
S 13731st W Ave
S 13741st W Ave
S 13751st W Ave
S 13761st W Ave
S 13771st W Ave
S 13781st W Ave
S 13791st W Ave
S 13801st W Ave
S 13811th W Ave
S 13821st W Ave
S 13831st W Ave
S 13841st W Ave
S 13851st W Ave
S 13861st W Ave
S 13871st W Ave
S 13881st W Ave
S 13891st W Ave
S 13901st W Ave
S 13911th W Ave
S 13921st W Ave
S 13931st W Ave
S 13941st W Ave
S 13951st W Ave
S 13961st W Ave
S 13971st W Ave
S 13981st W Ave
S 13991st W Ave
S 14001st W Ave
S 14011th W Ave
S 14021st W Ave
S 14031st W Ave
S 14041st W Ave
S 14051st W Ave
S 14061st W Ave
S 14071st W Ave
S 14081st W Ave
S 14091st W Ave
S 14101st W Ave
S 14111th W Ave
S 14121st W Ave
S 14131st W Ave
S 14141st W Ave
S 14151st W Ave
S 14161st W Ave
S 14171st W Ave
S 14181st W Ave
S 14191st W Ave
S 14201st W Ave
S 14211th W Ave
S 14221st W Ave
S 14231st W Ave
S 14241st W Ave
S 14251st W Ave
S 14261st W Ave
S 14271st W Ave
S 14281st W Ave
S 14291st W Ave
S 14301st W Ave
S 14311th W Ave
S 14321st W Ave
S 14331st W Ave
S 14341st W Ave
S 14351st W Ave
S 14361st W Ave
S 14371st W Ave
S 14381st W Ave
S 14391st W Ave
S 14401st W Ave
S 14411th W Ave
S 14421st W Ave
S 14431st W Ave
S 14441st W Ave
S 14451st W Ave
S 14461st W Ave
S 14471st W Ave
S 14481st W Ave
S 14491st W Ave
S 14501st W Ave
S 14511th W Ave
S 14521st W Ave
S 14531st W Ave
S 14541st W Ave
S 14551st W Ave
S 14561st W Ave
S 14571st W Ave
S 14581st W Ave
S 14591st W Ave
S 14601st W Ave
S 14611th W Ave
S 14621st W Ave
S 14631st W Ave
S 14641st W Ave
S 14651st W Ave
S 14661st W Ave
S 14671st W Ave
S 14681st W Ave
S 14691st W Ave
S 14701st W Ave
S 14711th W Ave
S 14721st W Ave
S 14731st W Ave
S 14741st W Ave
S 14751st W Ave
S 14761st W Ave
S 14771st W Ave
S 14781st W Ave
S 14791st W Ave
S 14801st W Ave
S 14811th W Ave
S 14821st W Ave
S 14831st W Ave
S 14841st W Ave
S 14851st W Ave
S 14861st W Ave
S 14871st W Ave
S 14881st W Ave
S 14891st W Ave
S 14901st W Ave
S 14911th W Ave
S 14921st W Ave
S 14931st W Ave
S 14941st W Ave
S 14951st W Ave
S 14961st W Ave
S 14971st W Ave
S 14981st W Ave
S 14991st W Ave
S 15001st W Ave
S 15011th W Ave
S 15021st W Ave
S 15031st W Ave
S 15041st W Ave
S 15051st W Ave
S 15061st W Ave
S 15071st W Ave
S 15081st W Ave
S 15091st W Ave
S 15101st W Ave
S 15111th W Ave
S 15121st W Ave
S 15131st W Ave
S 15141st W Ave
S 15151st W Ave
S 15161st W Ave
S 15171st W Ave
S 15181st W Ave
S 15191st W Ave
S 15201st W Ave
S 15211th W Ave
S 15221st W Ave
S 15231st W Ave
S 15241st W Ave
S 15251st W Ave
S 15261st W Ave
S 15271st W Ave
S 15281st W Ave
S 15291st W Ave
S 15301st W Ave
S 15311th W Ave
S 15321st W Ave
S 15331st W Ave
S 15341st W Ave
S 15351st W Ave
S 15361st W Ave
S 15371st W Ave
S 15381st W Ave
S 15391st W Ave
S 15401st W Ave
S 15411th W Ave
S 15421st W Ave
S 15431st W Ave
S 15441st W Ave
S 15451st W Ave
S 15461st W Ave
S 15471st W Ave
S 15481st W Ave
S 15491st W Ave
S 15501st W Ave
S 15511th W Ave
S 15521st W Ave
S 15531st W Ave
S 15541st W Ave
S 15551st W Ave
S 15561st W Ave
S 15571st W Ave
S 15581st W Ave
S 15591st W Ave
S 15601st W Ave
S 15611th W Ave
S 15621st W Ave
S 15631st W Ave
S 15641st W Ave
S 15651st W Ave
S 15661st W Ave
S 15671st W Ave
S 15681st W Ave
S 15691st W Ave
S 15701st W Ave
S 15711th W Ave
S 15721st W Ave
S 15731st W Ave
S 15741st W Ave
S 15751st W Ave
S 15761st W Ave
S 15771st W Ave
S 15781st W Ave
S 15791st W Ave
S 15801st W Ave
S 15811th W Ave
S 15821st W Ave
S 15831st W Ave
S 15841st W Ave
S 15851st W Ave
S 15861st W Ave
S 15871st W Ave
S 15881st W Ave
S 15891st W Ave
S 15901st W Ave
S 15911th W Ave
S 15921st W Ave
S 15931st W Ave
S 15941st W Ave
S 15951st W Ave
S 15961st W Ave
S 15971st W Ave
S 15981st W Ave
S 15991st W Ave
S 16001st W Ave
S 16011th W Ave
S 16021st W Ave
S 16031st W

GOVERNMENTAL UNIT REFERENCE MAP (2020): Creek County, OK

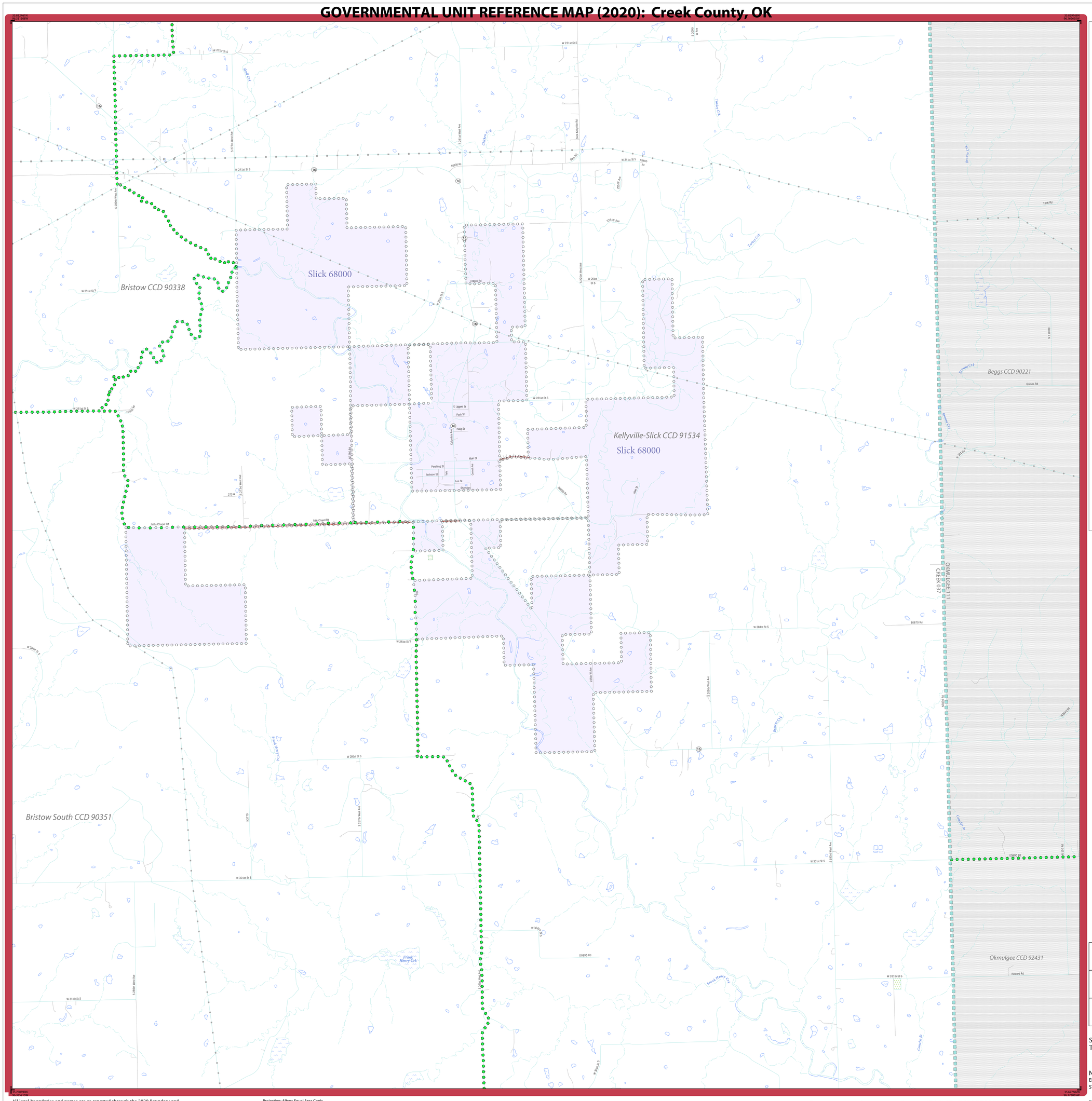

LEGEND

SYMBOL DESCRIPTION	SYMBOL	LABEL STYLE
Federal American Indian Reservation		L'ANSE RESERVATION (TA 1880)
Off-Reservation Trust Land		T1880
American Indian Tribal Subdivision		SHONTO (620)
Alaska Native Regional Corporation (ANRC)		NANA ANRC 52120
State (or statistically equivalent entity)		NEW YORK 36
County (or statistically equivalent entity)		ERIE 029
Minor Civil Division (MCD)[1]		Lee town 41460
Census County Division (CCD)[2]		Jemez CCD 91650
Consolidated City		MILFORD 47500
Incorporated Place[3]		Davis 18100
Census Designated Place (CDP)[2]		Cochiti 16560

DESCRIPTION	SYMBOL	DESCRIPTION	SYMBOL
Interstate	5	Water Body	Pleasant Lake
U.S. Highway	2	Swamp or Marsh	Okefenokee Swamp
State Highway	4	Glacier	Bering Glacier
Other Road	Marsh Ln	Airport, Airfield, or Helicopter Landing Pad	Dónárd Airfield
Cul-de-sac		College or University	Coll/Univ
Circle		Military	Fort Belvoir
Geographic Offset or Corridor		Prison or Juvenile Detention Center	PJDC
4WD Trail, Stairway, Alley, Walkway, or Ferry		Cemetery	Powell Cmtry
Railroad	Southern RR	Golf Course	Pinehurst GlfCrs
Pipeline or Power Line		National Park or Forest	Yosemite NP
Ridge or Fence		Other Park	St Francis Park
Property Line or Nonvisible Boundary		Outside Subject Area	
Perennial Stream	Tumbling Cr	Inset Area	A1
Intermittent Stream	Piney Cr		
Mountain Peak or Hill	Mt. Baker		

Where state, county, and/or MCD/CCD boundaries coincide, the map shows the boundary symbol for only the highest-ranking of these boundaries. Where American Indian reservation and American Indian tribal subdivision boundaries coincide, the map shows only the American Indian reservation boundaries.

Entity names are followed by either their FIPS code or census code; parentheses indicate a census code.

1 'MCD*' indicates a false MCD. These are for Census Bureau use only.

2 The CCD and CDP boundaries represent statistical entities only and are not updated through the BAS.

3 Incorporated place name color corresponds to the incorporated place fill color.

Due to space limitations, some road names, along with other feature and geography names on the map, may not be shown.

The Census Bureau stores primary and alternate road names, but only primary road names are used to label the roads on these maps.

Key to Adjacent Sheets

9	10	11
13	14	
16	17	

Sheet Location within Entity

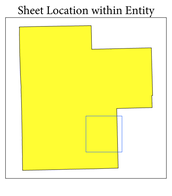

Sheet 14 of 17 PARENT sheets
Total Sheets: 21 (Index 1; Parent 17; Inset 3)

NAME: Creek County (037)
ENTITY TYPE: County or statistically equivalent entity
ST: Oklahoma (40)

INDEX OR PARENT SHEET #: 014
INSET SHEET #: 000000

2020 COUNTY REF MAP (PARENT)

5340240037000001400000

All legal boundaries and names are as reported through the 2020 Boundary and Annexation Survey (BAS) and Boundary Validation Program (BVP). The boundaries shown on this map are for Census Bureau statistical data collection and tabulation purposes only; their depiction and designation for statistical purposes does not constitute a determination of jurisdictional authority or rights of ownership or entitlement.

Data Source: U.S. Census Bureau's MAF/TIGER database (TAB20), November 2020
Created by Geography Division: December 09, 2020

U.S. DEPARTMENT OF COMMERCE U.S. Census Bureau

Projection: Albers Equal Area Conic
Datum: NAD 83
Spheroid: GRS 80
1st Standard Parallel: 34 10 47
2nd Standard Parallel: 36 26 11
Central Meridian: -98 43 53
Latitude of Projection's Origin: 33 36 56
False Easting: 0
False Northing: 0

0 0.6 1.2 1.8 2.4 3 Kilometers
0 0.4 0.8 1.2 1.6 2 Miles
The plotted map scale is 1:20,000

N W E S

Boundary and Annexation Survey (BAS) ID: 24003700000
BAS Submission Deadline: March 1, 2021

PDF versions of the BAS maps are available at:
www.census.gov/programs-surveys/bas/geographies.html

For more information, or to request additional maps, please email geo.bas@census.gov, call 1-800-972-5651, or visit www.census.gov/programs-surveys/bas.html.

United States Census Bureau

GOVERNMENTAL UNIT REFERENCE MAP (2020): Creek County, OK

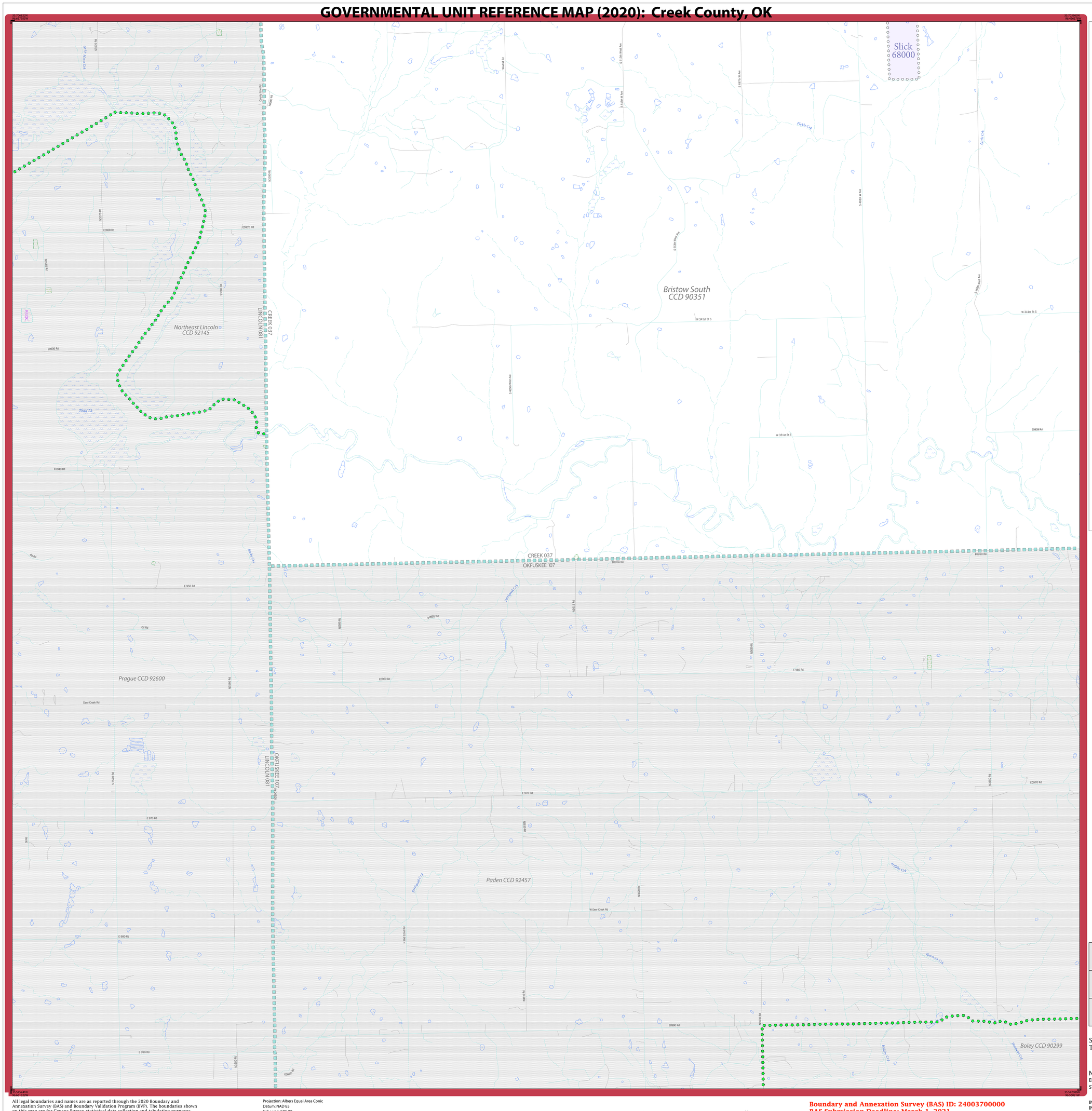

GOVERNMENTAL UNIT REFERENCE MAP (2020): Creek County, OK

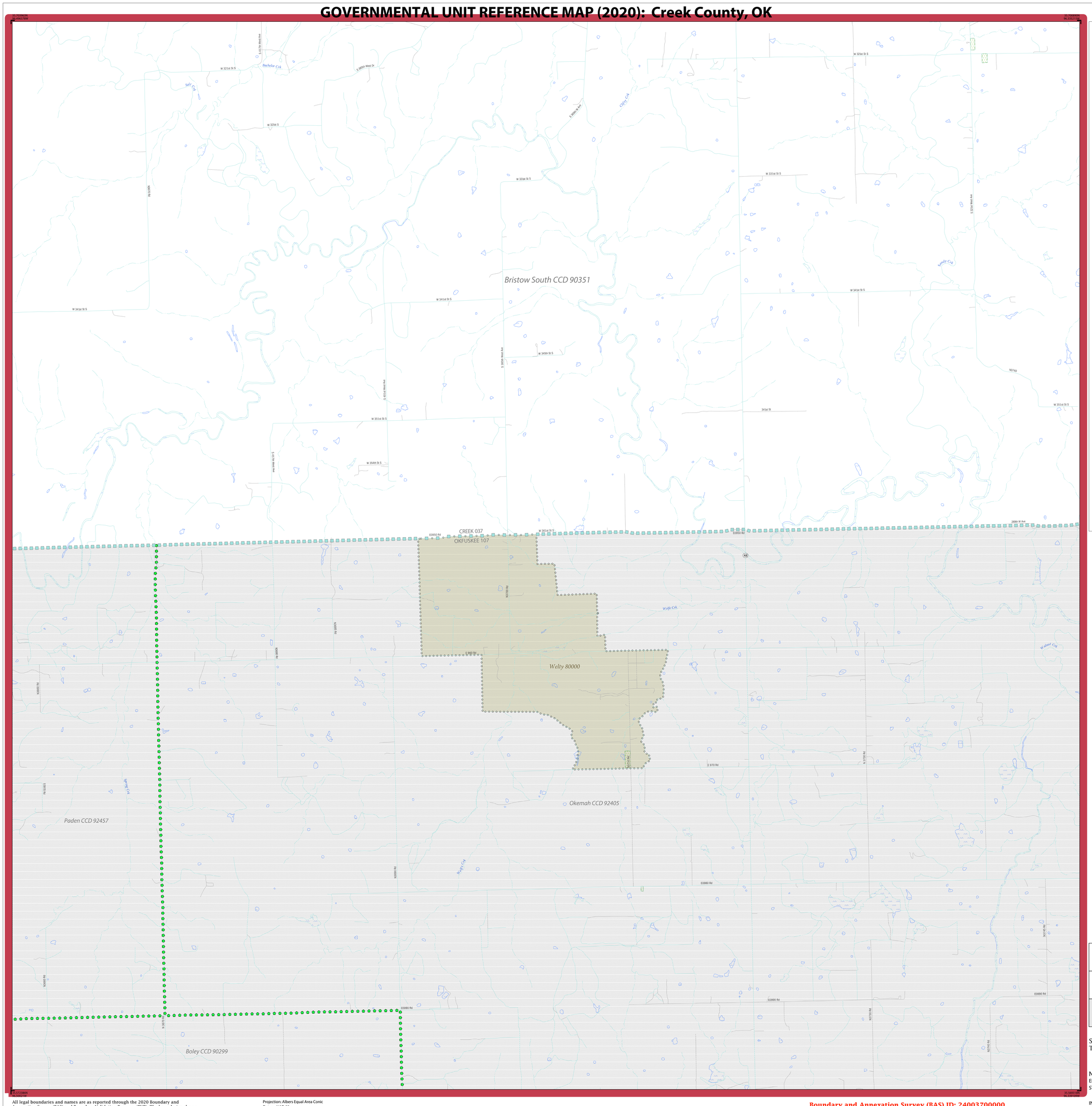

LEGEND

SYMBOL DESCRIPTION	SYMBOL	LABEL STYLE
Federal American Indian Reservation		L'ANSE RESERVATION (TA 1880)
Off-Reservation Trust Land		T1880
American Indian Tribal Subdivision		SHONTO (620)
Alaska Native Regional Corporation (ANRC)		*NANA ANRC 52120*
State (or statistically equivalent entity)		NEW YORK 36
County (or statistically equivalent entity)		ERIE 029
Minor Civil Division (MCD)[1]		Lee town 41460
Census County Division (CCD)[2]		*Jemez CCD 91650*
Consolidated City		MILFORD 47500
Incorporated Place[3]		Davis 18100
Census Designated Place (CDP)[2]		*Cochiti 16560*

DESCRIPTION	SYMBOL	DESCRIPTION	SYMBOL
Interstate	5	Water Body	*Pleasant Lake*
U.S. Highway	2	Swamp or Marsh	*Okefenokee Swamp*
State Highway	4	Glacier	*Bering Glacier*
Other Road	Marsh Ln	Airport, Airfield, or Helicopter Landing Pad	Donald Airfoil
Cul-de-sac		College or University	Coll/Univ
Circle		Military	Fort Belvoir
Geographic Offset or Corridor		Prison or Juvenile Detention Center	P/JDC
4WD Trail, Stairway, Alley, Walkway, or Ferry		Cemetery	Powell Cmtry
Railroad	Southern RR	Golf Course	Pinehurst GlfCrs
Pipeline or Power Line		National Park or Forest	Yosemite NP
Ridge or Fence		Other Park	St Francis Park
Property Line or Nonvisible Boundary		Outside Subject Area	
Perennial Stream	*Tumbling Cr*	Inset Area	A1
Intermittent Stream	*Piney Cr*		
Mountain Peak or Hill	*Mt. Baker*		

Where state, county, and/or MCD/CCD boundaries coincide, the map shows the boundary symbol for only the highest-ranking of these boundaries. Where American Indian reservation and American Indian tribal subdivision boundaries coincide, the map shows only the American Indian reservation boundaries.

Entity names are followed by either their FIPS code or census code; parentheses indicate a census code.

1 'MCD" indicates a false MCD. These are for Census Bureau use only.

2 The CCD and CDP boundaries represent statistical entities only and are not updated through the BAS.

3 Incorporated place name color corresponds to the incorporated place fill color.

Due to space limitations, some road names, along with other feature and geography names on the map, may not be shown.

The Census Bureau stores primary and alternate road names, but only primary road names are used to label the roads on these maps.

Key to Adjacent Sheets

12	13	14
15	16	17

Sheet Location within Entity

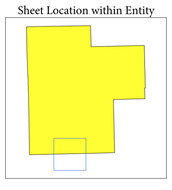

Sheet 16 of 17 PARENT sheets
Total Sheets: 21 (Index 1; Parent 17; Inset 3)

NAME: Creek County (037)
ENTITY TYPE: County or statistically equivalent entity
ST: Oklahoma (40)

INDEX OR PARENT SHEET #: 016
INSET SHEET #: 000000

2020 COUNTY REF MAP (PARENT)

5340240037000000016000000

All legal boundaries and names are as reported through the 2020 Boundary and Annexation Survey (BAS) and Boundary Validation Program (BVP). The boundaries shown on this map are for Census Bureau statistical data collection and tabulation purposes only; their depiction and designation for statistical purposes does not constitute a determination of jurisdictional authority or rights of ownership or entitlement.

Data Source: U.S. Census Bureau's MAF/TIGER database (TAB20), November 2020
Created by Geography Division: December 09, 2020

U.S. DEPARTMENT OF COMMERCE U.S. Census Bureau

Projection: Albers Equal Area Conic
Datum: NAD 83
Spheroid: GRS 80
1st Standard Parallel: 34 10 47
2nd Standard Parallel: 36 26 11
Central Meridian: -98 43 53
Latitude of Projection's Origin: 33 36 56
False Easting: 0
False Northing: 0

0 0.6 1.2 1.8 2.4 3 Kilometers
0 0.4 0.8 1.2 1.6 2 Miles
The plotted map scale is 1:20,000

N W E S

Boundary and Annexation Survey (BAS) ID: 24003700000
BAS Submission Deadline: March 1, 2021

PDF versions of the BAS maps are available at:
www.census.gov/programs-surveys/bas/geographies.html

For more information, or to request additional maps, please email geo.bas@census.gov, call 1-800-972-5651, or visit www.census.gov/programs-surveys/bas.html.

United States Census Bureau

GOVERNMENTAL UNIT REFERENCE MAP (2020): Creek County, OK

LEGEND

SYMBOL DESCRIPTION	SYMBOL	LABEL STYLE
Federal American Indian Reservation		L'ANSE RESERVATION (TA 1880)
Off-Reservation Trust Land		T1880
American Indian Tribal Subdivision		SHONTO (620)
Alaska Native Regional Corporation (ANRC)		NANA ANRC 52120
State (or statistically equivalent entity)		NEW YORK 36
County (or statistically equivalent entity)		ERIE 029
Minor Civil Division (MCD)[1]		Lee town 41460
Census County Division (CCD)[2]		Jemez CCD 91650
Consolidated City		MILFORD 47500
Incorporated Place[3]		Davis 18100
Census Designated Place (CDP)[2]		Cochiti 16560

DESCRIPTION	SYMBOL	DESCRIPTION	SYMBOL
Interstate	I	Water Body	Pleasant Lake
U.S. Highway	2	Swamp or Marsh	Okefenokee Swamp
State Highway	4	Glacier	Bering Glacier
Other Road	Marsh Ln	Airport, Airfield, or Helicopter Landing Pad	Dónard Airfield
Cul-de-sac		College or University	Coll/Univ
Circle		Military	Fort Belvoir
Geographic Offset or Corridor		Prison or Juvenile Detention Center	P/JDC
4WD Trail, Stairway, Alley, Walkway, or Ferry		Cemetery	Powell Cmtry
Railroad	Southern RR	Golf Course	Pinehurst GlfCrs
Pipeline or Power Line		National Park or Forest	Yosemite NP
Ridge or Fence		Other Park	St Francis Park
Property Line or Nonvisible Boundary		Outside Subject Area	
Perennial Stream	Tumbling Cr	Inset Area	A1
Intermittent Stream	Piney Cr		
Mountain Peak or Hill	Mt. Baker		

Where state, county, and/or MCD/CCD boundaries coincide, the map shows the boundary symbol for only the highest-ranking of these boundaries. Where American Indian reservation and American Indian tribal subdivision boundaries coincide, the map shows only the American Indian reservation boundaries.

Entity names are followed by either their FIPS code or census code; parentheses indicate a census code.

1 'MCD*' indicates a false MCD. These are for Census Bureau use only.

2 The CCD and CDP boundaries represent statistical entities only and are not updated through the BAS.

3 Incorporated place name color corresponds to the incorporated place fill color.

Due to space limitations, some road names, along with other feature and geography names on the map, may not be shown.

The Census Bureau stores primary and alternate road names, but only primary road names are used to label the roads on these maps.

Key to Adjacent Sheets

13	14	
16	17	

Sheet Location within Entity

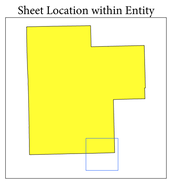

Sheet 17 of 17 PARENT sheets
Total Sheets: 21 (Index 1; Parent 17; Inset 3)

NAME: Creek County (037)
ENTITY TYPE: County or statistically equivalent entity
ST: Oklahoma (40)

INDEX OR PARENT SHEET #: 017
INSET SHEET #: 000000

2020 COUNTY REF MAP (PARENT)

5340240037000001700000 0

All legal boundaries and names are as reported through the 2020 Boundary and Annexation Survey (BAS) and Boundary Validation Program (BVP). The boundaries shown on this map are for Census Bureau statistical data collection and tabulation purposes only; their depiction and designation for statistical purposes does not constitute a determination of jurisdictional authority or rights of ownership or entitlement.

Data Source: U.S. Census Bureau's MAF/TIGER database (TAB20), November 2020
Created by Geography Division: December 09, 2020

U.S. DEPARTMENT OF COMMERCE U.S. Census Bureau

Projection: Albers Equal Area Conic
Datum: NAD 83
Spheroid: GRS 80
1st Standard Parallel: 34 10 47
2nd Standard Parallel: 36 26 11
Central Meridian: -98 43 53
Latitude of Projection's Origin: 33 36 56
False Easting: 0
False Northing: 0

0 0.6 1.2 1.8 2.4 3 Kilometers
0 0.4 0.8 1.2 1.6 2 Miles
The plotted map scale is 1:20,000

N W E S

Boundary and Annexation Survey (BAS) ID: 24003700000
BAS Submission Deadline: March 1, 2021

PDF versions of the BAS maps are available at:
www.census.gov/programs-surveys/bas/geographies.html

For more information, or to request additional maps, please email geo.bas@census.gov, call 1-800-972-5651, or visit www.census.gov/programs-surveys/bas.html.

United States Census Bureau

GOVERNMENTAL UNIT REFERENCE MAP (2020): Creek County, OK

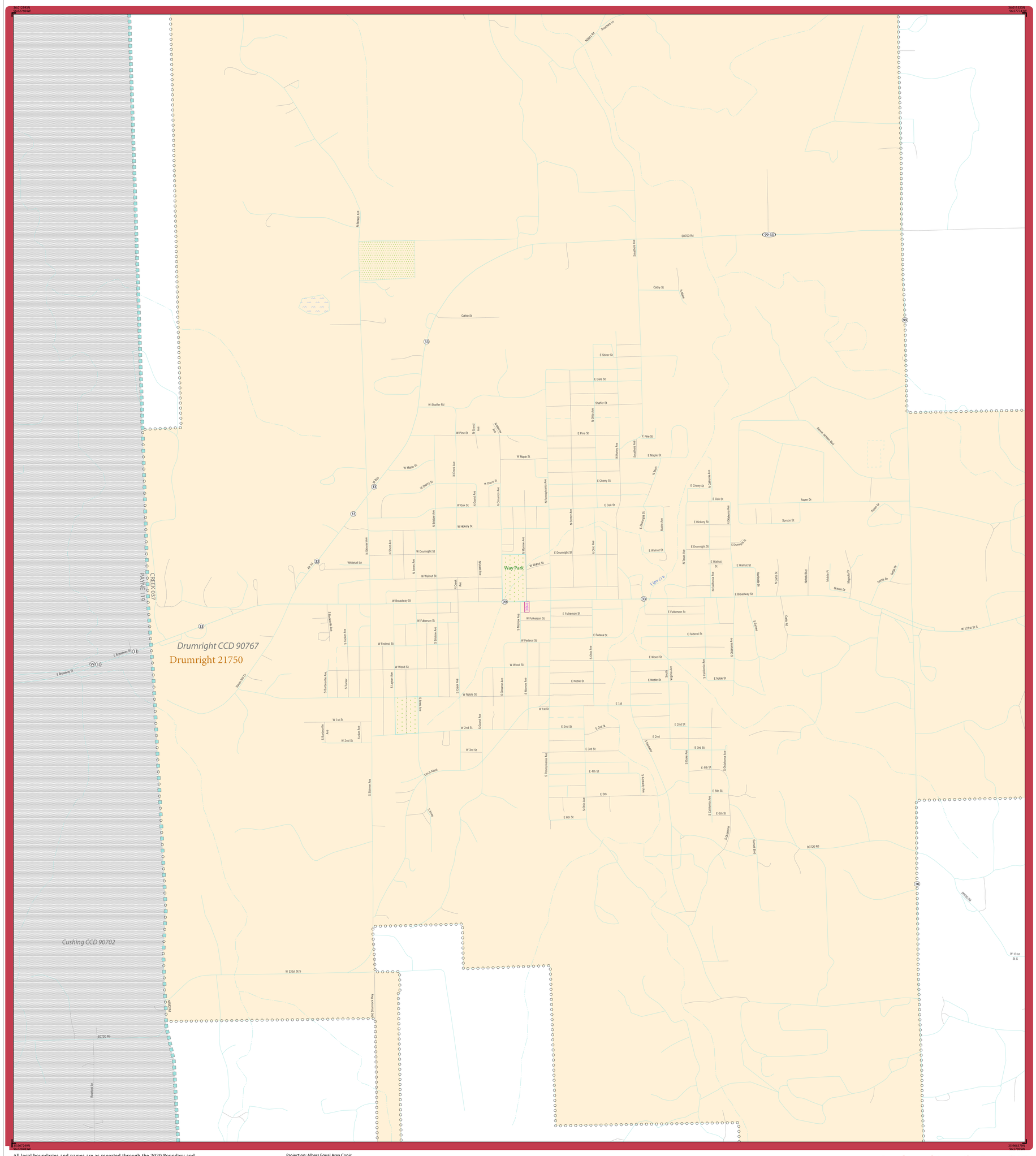

LEGEND

SYMBOL DESCRIPTION	SYMBOL	LABEL STYLE
Federal American Indian Reservation		L'ANSE RESERVATION (TA 1880)
Off-Reservation Trust Land		T1880
American Indian Tribal Subdivision		SHONTO (620)
Alaska Native Regional Corporation (ANRC)		*NANA ANRC 52120*
State (or statistically equivalent entity)		NEW YORK 36
County (or statistically equivalent entity)		ERIE 029
Minor Civil Division (MCD)[1]		Lee town 41460
Census County Division (CCD)[2]		*Jemez CCD 91650*
Consolidated City		MILFORD 47500
Incorporated Place[3]		Davis 18100
Census Designated Place (CDP)[2]		*Cochiti 16560*

DESCRIPTION	SYMBOL	DESCRIPTION	SYMBOL
Interstate	5	Water Body	*Pleasant Lake*
U.S. Highway	2	Swamp or Marsh	*Okefenokee Swamp*
State Highway	4	Glacier	*Bering Glacier*
Other Road	Marsh Ln	Airport, Airfield, or Helicopter Landing Pad	Donald Airport
Cul-de-sac		College or University	Coll/Univ
Circle		Military	Fort Belvoir
Geographic Offset or Corridor		Prison or Juvenile Detention Center	P/JDC
4WD Trail, Stairway, Alley, Walkway, or Ferry		Cemetery	Powell Cmtry
Railroad	Southern RR	Golf Course	Pinehurst GlfCrs
Pipeline or Power Line		National Park or Forest	Yosemite NP
Ridge or Fence		Other Park	St Francis Park
Property Line or Nonvisible Boundary		Outside Subject Area	
Perennial Stream	*Tumbling Cr*	Inset Area	A1
Intermittent Stream	*Piney Cr*		
Mountain Peak or Hill	*Mt. Baker*		

Where state, county, and/or MCD/CCD boundaries coincide, the map shows the boundary symbol for only the highest-ranking of these boundaries. Where American Indian reservation and American Indian tribal subdivision boundaries coincide, the map shows only the American Indian reservation boundaries.

Entity names are followed by either their FIPS code or census code; parentheses indicate a census code.

1 'MCD*' indicates a false MCD. These are for Census Bureau use only.

2 The CCD and CDP boundaries represent statistical entities only and are not updated through the BAS.

3 Incorporated place name color corresponds to the incorporated place fill color.

Due to space limitations, some road names, along with other feature and geography names on the map, may not be shown.

The Census Bureau stores primary and alternate road names, but only primary road names are used to label the roads on these maps.

Sheet Location within Entity

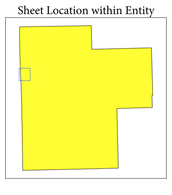

Sheet A1 of 3 INSET sheets
Total Sheets: 21 (Index 1; Parent 17; Inset 3)

NAME: Creek County (037)
ENTITY TYPE: County or statistically equivalent entity
ST: Oklahoma (40)

INDEX OR PARENT SHEET #: 004
INSET SHEET #: 006501

2020 COUNTY REF MAP (INSET)

5340240037000000004006501

All legal boundaries and names are as reported through the 2020 Boundary and Annexation Survey (BAS) and Boundary Validation Program (BVP). The boundaries shown on this map are for Census Bureau statistical data collection and tabulation purposes only; their depiction and designation for statistical purposes does not constitute a determination of jurisdictional authority or rights of ownership or entitlement.

Data Source: U.S. Census Bureau's MAF/TIGER database (TAB20), November 2020
Created by Geography Division: December 09, 2020

U.S. DEPARTMENT OF COMMERCE U.S. Census Bureau

Projection: Albers Equal Area Conic
Datum: NAD 83
Spheroid: GRS 80
1st Standard Parallel: 34 10 47
2nd Standard Parallel: 36 26 11
Central Meridian: -98 43 53
Latitude of Projection's Origin: 33 36 56
False Easting: 0
False Northing: 0

0 0.2 0.4 0.6 0.8 1 Kilometers
0 0.1 0.2 0.3 0.4 0.5 Miles
The plotted map scale is 1:7,074

N W E S

Boundary and Annexation Survey (BAS) ID: 24003700000
BAS Submission Deadline: March 1, 2021

PDF versions of the BAS maps are available at:
www.census.gov/programs-surveys/bas/geographies.html

For more information, or to request additional maps, please email geo.bas@census.gov, call 1-800-972-5651, or visit www.census.gov/programs-surveys/bas.html.

United States Census Bureau

GOVERNMENTAL UNIT REFERENCE MAP (2020): Creek County, OK

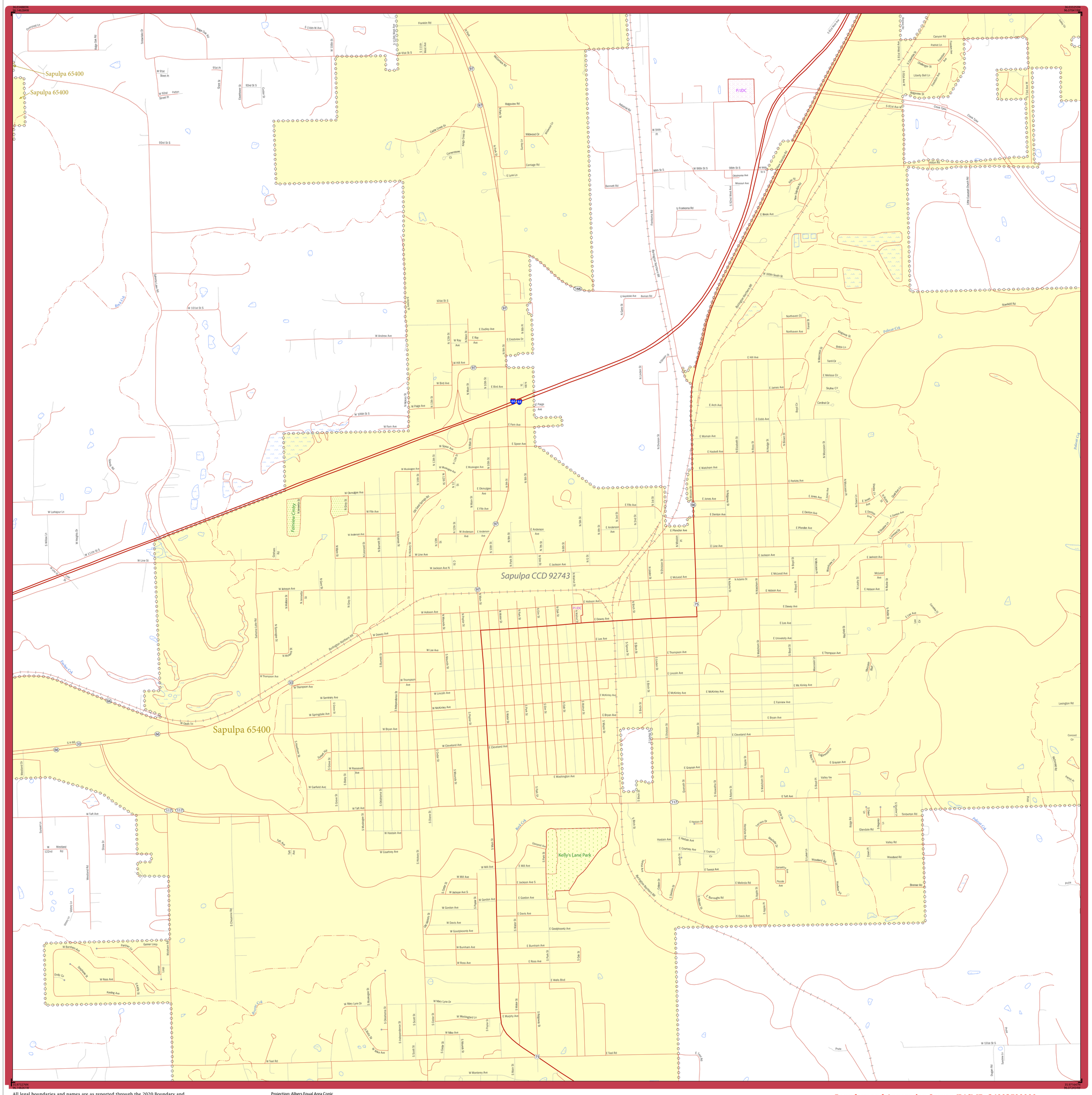
Sapulpa 65400
Sapulpa 65400
Sapulpa 65400
Sapulpa CCD 92743
Kelly's Lane Park
P/JDC
Fairview Cmtry
Pleasant Lake
Tumbling Cr
Piney Cr
Polecat Crk
Bird Crk
Rock Crk
Mill Crk
Lynn Crk
Mary Lynn Dr
Mckingland Ln
Mike Ave
Teel Rd
Montgomery Ave
Burnham Ave
Ross Ave
Wells Blvd
Davis Ave
Goodykoontz Ave
Gordon Ave
Jackson Ave S
Mill Ave
Taft Ave
Hastain Ave
Courtney Ave
Washington Ave
Cleveland Ave
Bryan Ave
Lincoln Ave
Thompson Ave
Lee Ave
Dewey Ave
Hobson Ave
Jackson Ave
Line Ave
Denton Ave
Jones Ave
Haskell Ave
Cobb Ave
James Ave
Hill Ave
Speer Ave
Fern Ave
Paige Ave
Bird Ave
Andrew Ave
Dudley Ave
Ray Ave
Lark Ln
Okmulgee Ave
Muskogee Ave
Anderson Ave
Fife Ave
Johnson Ave
Dewey Ave
Springdale Ave
Garfield Ave
Roosevelt Ave
Grayson Ave
Taft Ave
Valley Vw
Woodland Rd
Valley Rd
Glendale Rd
Timberton Rd
Brenner Rd
Burroughs Rd
Melinda Rd
Teresa Ave
Courtney Cir
Hastain Ave
Mill Ave
Davis Ave
Goodykoontz Ave
Burnham Ave
Ross Ave
Wells Blvd
Murphy Ave
Mary Lynn Dr
Mckingland Ln
Mike Ave
Teel Rd
Montgomery Ave
Pryte
W 131st St S
Dugan Rd
Sunrise Ln
Lexington Rd
Concord Cir
Fence Pl
Pryte
Pryte
Pryte

GOVERNMENTAL UNIT REFERENCE MAP (2020): Creek County, OK

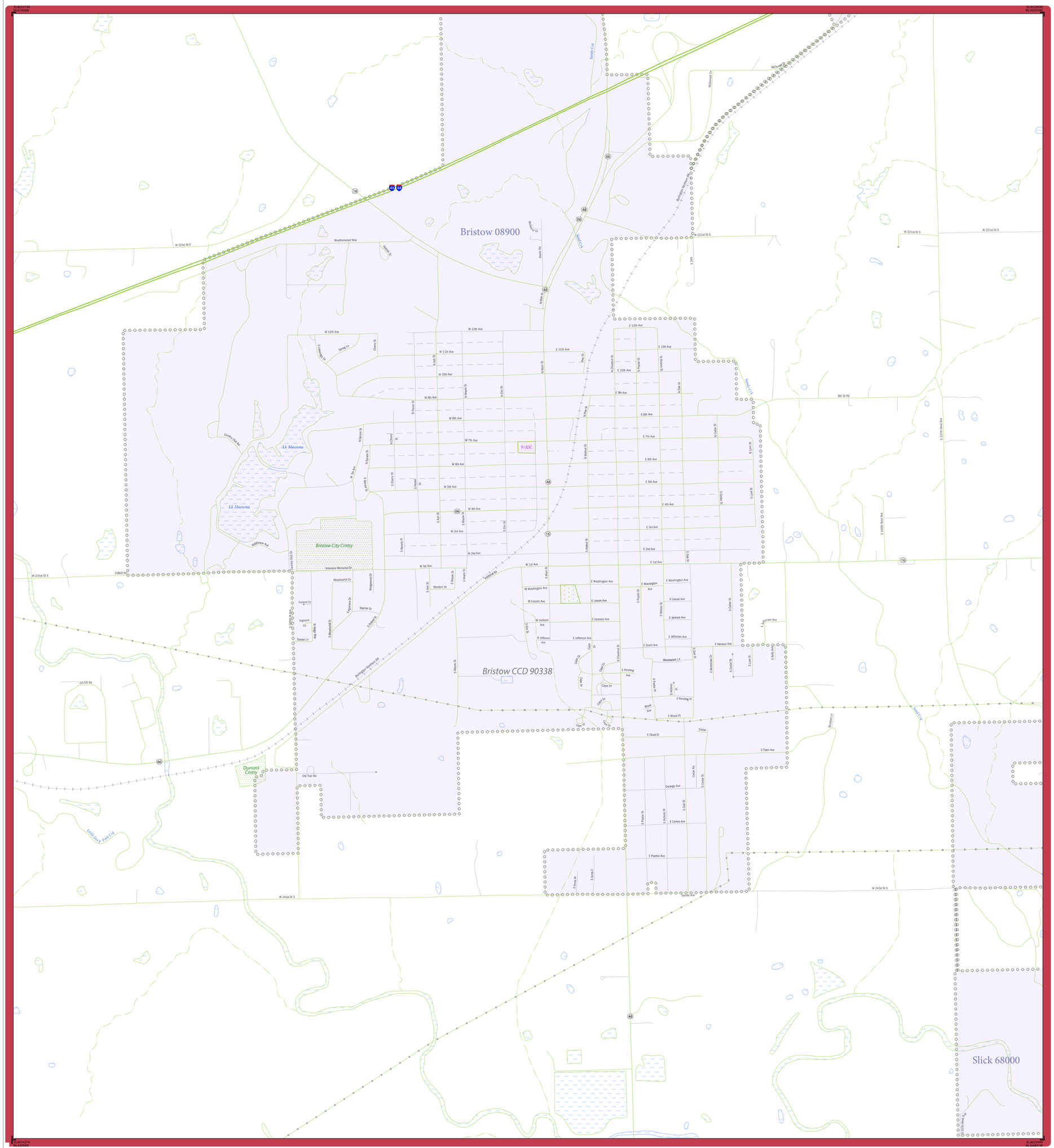
Bristow 08900
Bristow CCD 90338
Slick 68000
Bristow City Cmtry
Dunnant Cmtry
Lk Massena
P/JDC
W 221st St S
W 231st St S
W 241st St S
Weatherwood Way
W 12th Ave
W 11th Ave
W 10th Ave
W 9th Ave
W 8th Ave
W 7th Ave
W 6th Ave
W 5th Ave
W 4th Ave
W 3rd Ave
W 2nd Ave
W 1st Ave
E 12th Ave
E 11th Ave
E 10th Ave
E 9th Ave
E 8th Ave
E 7th Ave
E 6th Ave
E 5th Ave
E 4th Ave
E 3rd Ave
E 2nd Ave
E 1st Ave
E Washington Ave
W Washington Ave
W Lincoln Ave
E Lincoln Ave
E Jackson Ave
W Jackson Ave
E Jefferson Ave
W Jefferson Ave
E Grant Ave
E Harrison Ave
E Pershing Ave
E Pershing Pl
E Wood Pl
E Cloud St
E Tejon Ave
Durango Ave
E Carlos Ave
E Pueblo Ave
Meadowlark Ln
Cedar
Cedar Ridge
Cedar Dr
Cape Dr
Cape Ct
Cape Cir
Cape Pl
Wood Ave
Joplin Ave
Meadowhill Dr
Veterans Memorial Dr
Western St
Mafiar Dr
Sunset Ln
Highland Cir
Old Trail Rd
Sand Crk
Little Deer Park Crk
Tumbling Cr
Piney Cr
Mill Cr
Mill Creek
Bristow-Sapulpa Rd
Bristow-Kellyville Rd
Bristow-Depew Rd
Bristow-Mounds Rd
Bristow-Stroud Rd
Bristow-Drumright Rd
Bristow-Shamrock Rd
Bristow-Jenks Rd
Bristow-Glenpool Rd
Bristow-Beggs Rd
Bristow-Leonard Rd
Bristow-Slick Rd
Bristow-Bristow Rd
Bristow-Depew