GOVERNMENTAL UNIT REFERENCE MAP (2020): Custer County, OK

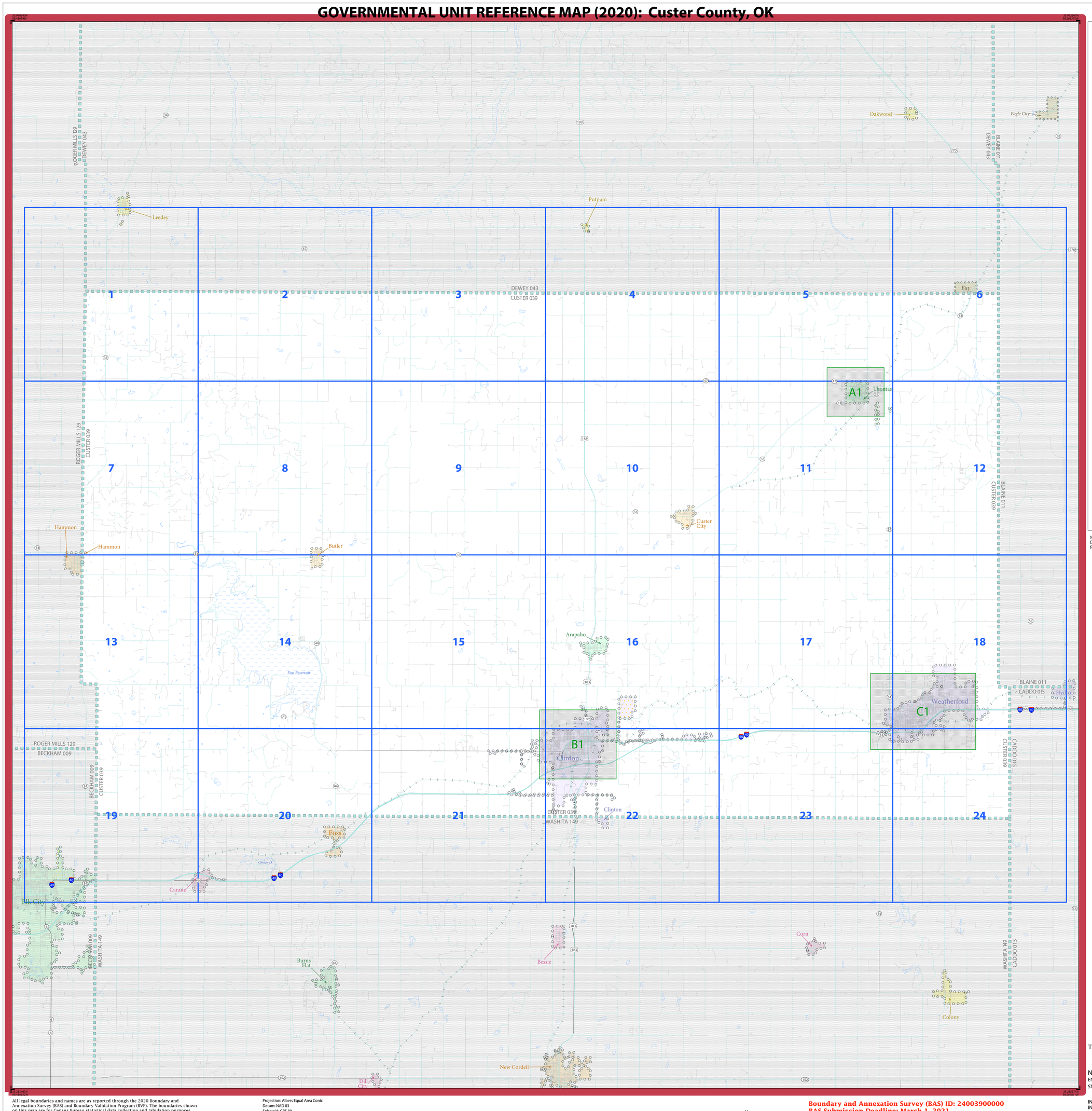

LEGEND

SYMBOL DESCRIPTION	SYMBOL	LABEL STYLE
Federal American Indian Reservation		L'ANSE RESERVATION (TA 1880)
Off-Reservation Trust Land		T1880
American Indian Tribal Subdivision		SHONTO (620)
Alaska Native Regional Corporation (ANRC)		*NANA ANRC 52120*
State (or statistically equivalent entity)		NEW YORK 36
County (or statistically equivalent entity)		ERIE 029
Minor Civil Division (MCD)[1]		Lee town 41460
Census County Division (CCD)[2]		*Jemez CCD 91650*
Consolidated City		MILFORD 47500
Incorporated Place[3]		Davis 18100
Census Designated Place (CDP)[2]		*Cochiti 16560*

DESCRIPTION	SYMBOL	DESCRIPTION	SYMBOL
Interstate	5	Water Body	*Pleasant Lake*
U.S. Highway	2	Swamp or Marsh	*Okefenokee Swamp*
State Highway	4	Glacier	*Bering Glacier*
Other Road	Marsh Ln	Airport, Airfield, or Helicopter Landing Pad	Dinard Airport
Cul-de-sac		College or University	Coll/Univ
Circle		Military	Fort Belvoir
Geographic Offset or Corridor		Prison or Juvenile Detention Center	P/JDC
4WD Trail, Stairway, Alley, Walkway, or Ferry		Cemetery	Powell Cmtry
Railroad	Southern RR	Golf Course	Pinehurst GlfCrs
Pipeline or Power Line		National Park or Forest	Yosemite NP
Ridge or Fence		Other Park	St Francis Park
Property Line or Nonvisible Boundary		Outside Subject Area	
Perennial Stream	*Tumbling Cr*	Inset Area	A1
Intermittent Stream	*Piney Cr*		
Mountain Peak or Hill	*Mt. Baker*		

Where state, county, and/or MCD/CCD boundaries coincide, the map shows the boundary symbol for only the highest-ranking of these boundaries. Where American Indian reservation and American Indian tribal subdivision boundaries coincide, the map shows only the American Indian reservation boundaries.

Entity names are followed by either their FIPS code or census code; parentheses indicate a census code.

1 "MCD" indicates a false MCD. These are for Census Bureau use only.

2 The CCD and CDP boundaries represent statistical entities only and are not updated through the BAS.

3 Incorporated place name color corresponds to the incorporated place fill color.

Due to space limitations, some road names, along with other feature and geography names on the map, may not be shown.

The Census Bureau stores primary and alternate road names, but only primary road names are used to label the roads on these maps.

Note: This index map sheet provides the map sheet configuration in relation to the subject entity. Due to scale limitations, map content may be simplified. Refer to parent and/or inset map sheets for detailed map content.

Total Sheets: 28 (Index 1; Parent 24; Inset 3)

NAME: Custer County (039)
ENTITY TYPE: County or statistically equivalent entity
ST: Oklahoma (40)

INDEX OR PARENT SHEET #: 000
INSET SHEET #: 000000

2020 COUNTY REF MAP (INDEX)

5340240039000000000000

All legal boundaries and names are as reported through the 2020 Boundary and Annexation Survey (BAS) and Boundary Validation Program (BVP). The boundaries shown on this map are for Census Bureau statistical data collection and tabulation purposes only; their depiction and designation for statistical purposes does not constitute a determination of jurisdictional authority or rights of ownership or entitlement.

Data Source: U.S. Census Bureau's MAF/TIGER database (TAB20), November 2020
Created by: Geography Division: December 09, 2020

U.S. DEPARTMENT OF COMMERCE U.S. Census Bureau

Projection: Albers Equal Area Conic
Datum: NAD 83
Spheroid: GRS 80
1st Standard Parallel: 34 10 47
2nd Standard Parallel: 36 26 11
Central Meridian: -98 43 53
Latitude of Projection's Origin: 33 36 56
False Easting: 0
False Northing: 0

0 3 6 9 12 15 Kilometers
0 2 4 6 8 10 Miles
The plotted map scale is 1:107,468

N W E S

Boundary and Annexation Survey (BAS) ID: 24003900000
BAS Submission Deadline: March 1, 2021

PDF versions of the BAS maps are available at: www.census.gov/programs-surveys/bas/geographies.html

For more information, or to request additional maps, please email geo.bas@census.gov, call 1-800-972-5651, or visit www.census.gov/programs-surveys/bas.html.

United States Census Bureau

GOVERNMENTAL UNIT REFERENCE MAP (2020): Custer County, OK

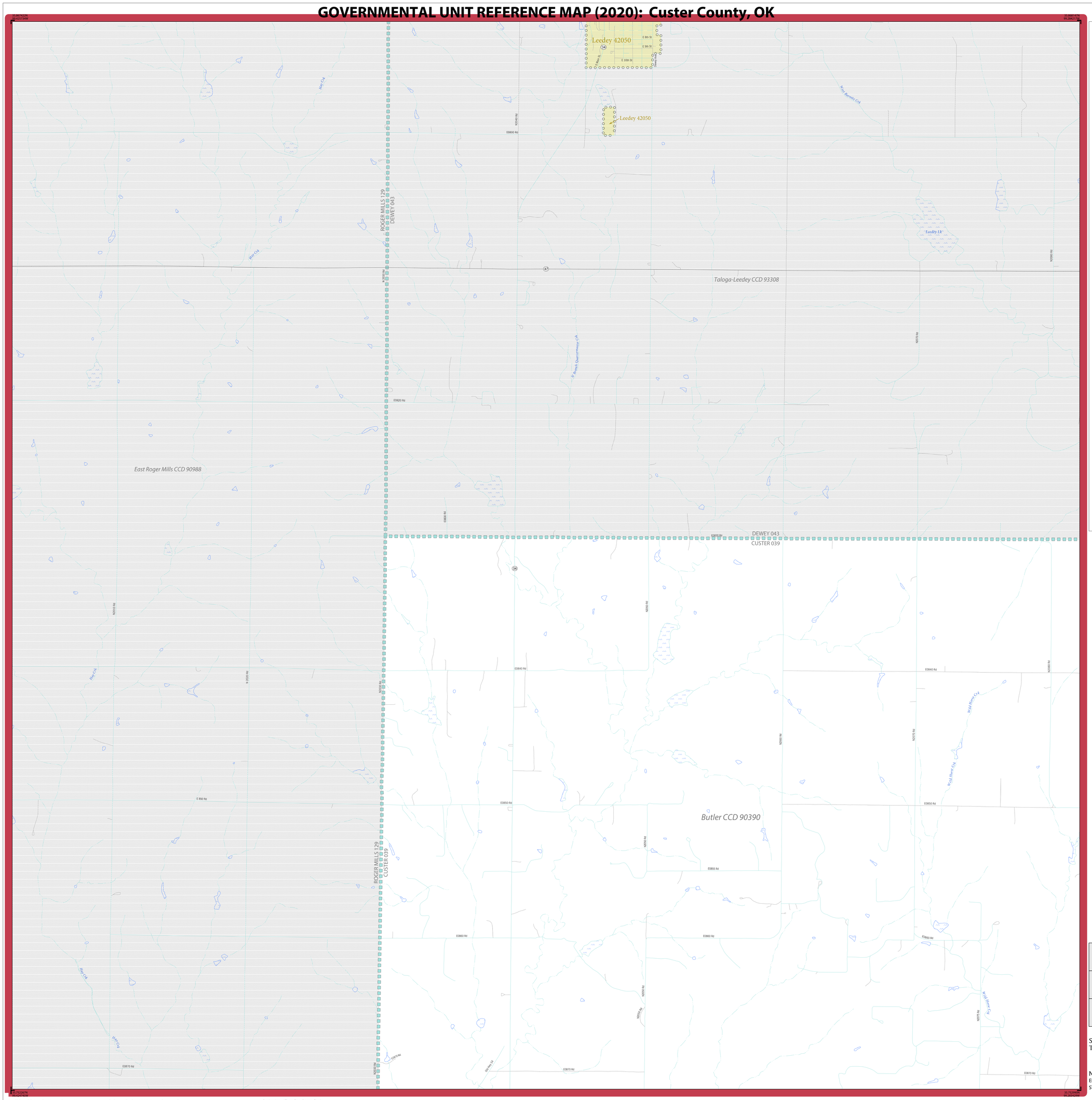

GOVERNMENTAL UNIT REFERENCE MAP (2020): Custer County, OK

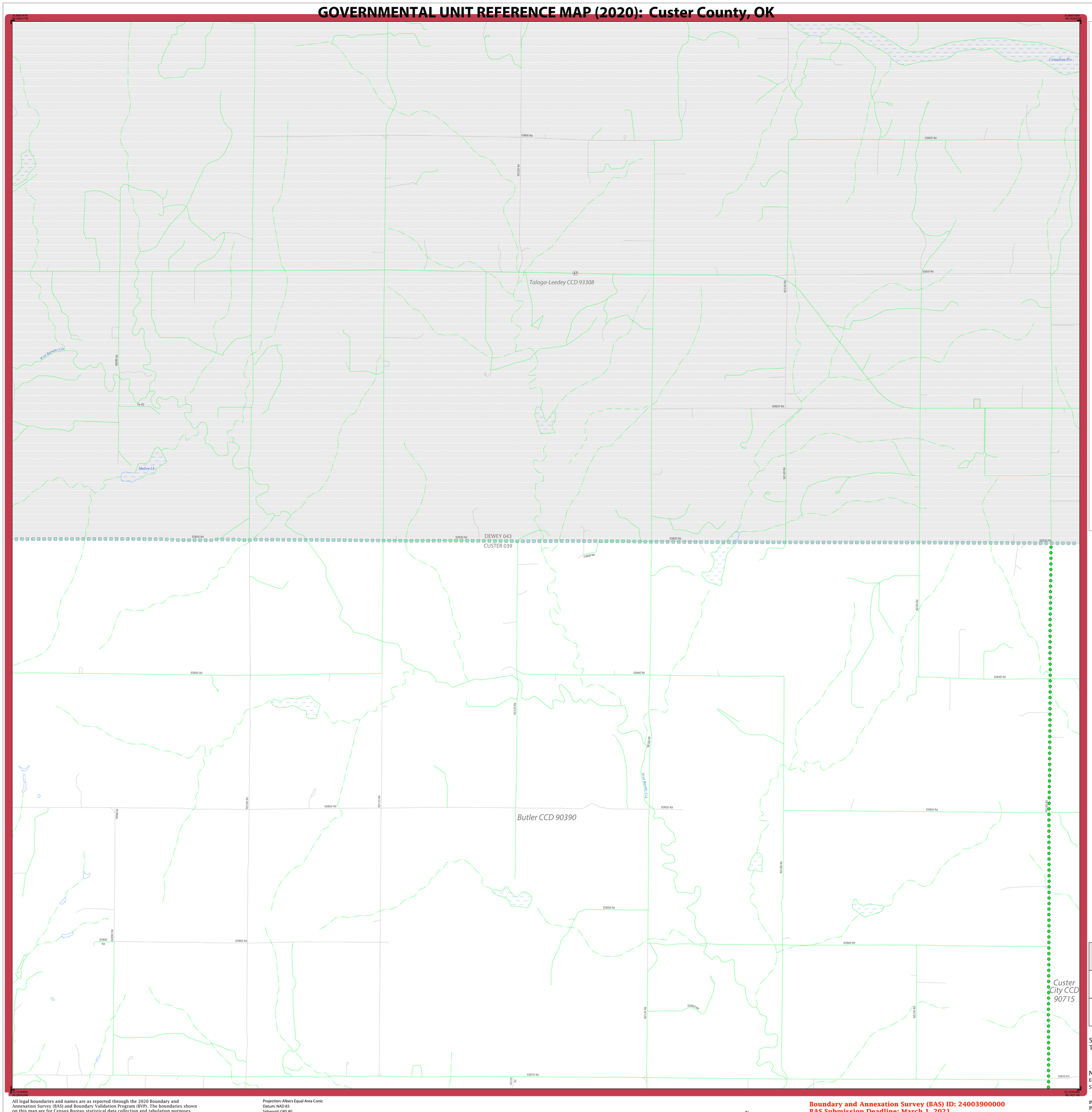

LEGEND

SYMBOL DESCRIPTION	SYMBOL	LABEL STYLE
Federal American Indian Reservation		L'ANSE RESERVATION (TA 1880)
Off-Reservation Trust Land		T1880
American Indian Tribal Subdivision		SHONTO (620)
Alaska Native Regional Corporation (ANRC)		*NANA ANRC 52120*
State (or statistically equivalent entity)		NEW YORK 36
County (or statistically equivalent entity)		ERIE 029
Minor Civil Division (MCD)[1]		Lee town 41460
Census County Division (CCD)[2]		*Jemez CCD 91650*
Consolidated City		MILFORD 47500
Incorporated Place[3]		Davis 18100
Census Designated Place (CDP)[2]		*Cochiti 16560*

DESCRIPTION	SYMBOL	DESCRIPTION	SYMBOL
Interstate	I	Water Body	*Pleasant Lake*
U.S. Highway	2	Swamp or Marsh	*Okefenokee Swamp*
State Highway	4	Glacier	*Bering Glacier*
Other Road	Marsh Ln	Airport, Airfield, or Helicopter Landing Pad	Donald Airport
Cul-de-sac		College or University	Coll/Univ
Circle		Military	Fort Belvoir
Geographic Offset or Corridor		Prison or Juvenile Detention Center	P/JDC
4WD Trail, Stairway, Alley, Walkway, or Ferry		Cemetery	Powell Cmtry
Railroad	Southern RR	Golf Course	Pinehurst GlfCrs
Pipeline or Power Line		National Park or Forest	Yosemite NP
Ridge or Fence		Other Park	St Francis Park
Property Line or Nonvisible Boundary		Outside Subject Area	
Perennial Stream	*Tumbling Cr*	Inset Area	A1
Intermittent Stream	*Piney Cr*		
Mountain Peak or Hill	*Mt. Baker*		

Where state, county, and/or MCD/CCD boundaries coincide, the map shows the boundary symbol for only the highest-ranking of these boundaries. Where American Indian reservation and American Indian tribal subdivision boundaries coincide, the map shows only the American Indian reservation boundaries.

Entity names are followed by either their FIPS code or census code; parentheses indicate a census code.

1 'MCD*' indicates a false MCD. These are for Census Bureau use only.

2 The CCD and CDP boundaries represent statistical entities only and are not updated through the BAS.

3 Incorporated place name color corresponds to the incorporated place fill color.

Due to space limitations, some road names, along with other feature and geography names on the map, may not be shown.

The Census Bureau stores primary and alternate road names, but only primary road names are used to label the roads on these maps.

Key to Adjacent Sheets

1	2	3
7	8	9

Sheet Location within Entity

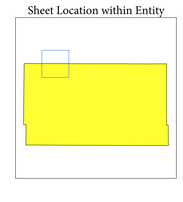

Sheet 2 of 24 PARENT sheets
Total Sheets: 28 (Index 1; Parent 24; Inset 3)

NAME: Custer County (039)
ENTITY TYPE: County or statistically equivalent entity
ST: Oklahoma (40)

INDEX OR PARENT SHEET #: 002
INSET SHEET #: 000000

2020 COUNTY REF MAP (PARENT)

5340240039000000002000000

All legal boundaries and names are as reported through the 2020 Boundary and Annexation Survey (BAS) and Boundary Validation Program (BVP). The boundaries shown on this map are for Census Bureau statistical data collection and tabulation purposes only; their depiction and designation for statistical purposes does not constitute a determination of jurisdictional authority or rights of ownership or entitlement.

Data Source: U.S. Census Bureau's MAF/TIGER database (TAB20), November 2020
Created by Geography Division: December 09, 2020

U.S. DEPARTMENT OF COMMERCE U.S. Census Bureau

Projection: Albers Equal Area Conic
Datum: NAD 83
Spheroid: GRS 80
1st Standard Parallel: 34 10 47
2nd Standard Parallel: 36 26 11
Central Meridian: -98 43 53
Latitude of Projection's Origin: 33 36 56
False Easting: 0
False Northing: 0

0 0.5 1 1.5 2 2.5 Kilometers
0 0.3 0.6 0.9 1.2 1.5 Miles
The plotted map scale is 1:17,500

N W E S

Boundary and Annexation Survey (BAS) ID: 24003900000
BAS Submission Deadline: March 1, 2021

PDF versions of the BAS maps are available at:
www.census.gov/programs-surveys/bas/geographies.html

For more information, or to request additional maps, please email geo.bas@census.gov, call 1-800-972-5651, or visit www.census.gov/programs-surveys/bas.html.

GOVERNMENTAL UNIT REFERENCE MAP (2020): Custer County, OK

LEGEND

SYMBOL DESCRIPTION	SYMBOL	LABEL STYLE
Federal American Indian Reservation		L'ANSE RESERVATION (TA 1880)
Off-Reservation Trust Land		T1880
American Indian Tribal Subdivision		SHONTO (620)
Alaska Native Regional Corporation (ANRC)		NANA ANRC 52120
State (or statistically equivalent entity)		NEW YORK 36
County (or statistically equivalent entity)		ERIE 029
Minor Civil Division (MCD)[1]		Lee town 41460
Census County Division (CCD)[2]		Jemez CCD 91650
Consolidated City		MILFORD 47500
Incorporated Place[3]		Davis 18100
Census Designated Place (CDP)[2]		Cochiti 16560

DESCRIPTION	SYMBOL	DESCRIPTION	SYMBOL
Interstate	5	Water Body	Pleasant Lake
U.S. Highway	2	Swamp or Marsh	Okefenokee Swamp
State Highway	4	Glacier	Bering Glacier
Other Road	Marsh Ln	Airport, Airfield, or Helicopter Landing Pad	Dónard Airport
Cul-de-sac		College or University	Coll/Univ
Circle		Military	Fort Belvoir
Geographic Offset or Corridor		Prison or Juvenile Detention Center	P/JDC
4WD Trail, Stairway, Alley, Walkway, or Ferry		Cemetery	Powell Cmtry
Railroad	Southern RR	Golf Course	Pinehurst GlfCrs
Pipeline or Power Line		National Park or Forest	Yosemite NP
Ridge or Fence		Other Park	St Francis Park
Property Line or Nonvisible Boundary		Outside Subject Area	
Perennial Stream	Tumbling Cr	Inset Area	A1
Intermittent Stream	Piney Cr		
Mountain Peak or Hill	Mt. Baker		

Where state, county, and/or MCD/CCD boundaries coincide, the map shows the boundary symbol for only the highest-ranking of these boundaries. Where American Indian reservation and American Indian tribal subdivision boundaries coincide, the map shows only the American Indian reservation boundaries.

Entity names are followed by either their FIPS code or census code; parentheses indicate a census code.

1 'MCD*' indicates a false MCD. These are for Census Bureau use only.

2 The CCD and CDP boundaries represent statistical entities only and are not updated through the BAS.

3 Incorporated place name color corresponds to the incorporated place fill color.

Due to space limitations, some road names, along with other feature and geography names on the map, may not be shown.

The Census Bureau stores primary and alternate road names, but only primary road names are used to label the roads on these maps.

Key to Adjacent Sheets

2	3	4
8	9	10

Sheet Location within Entity

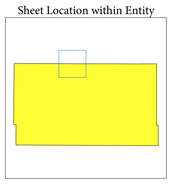

Sheet 3 of 24 PARENT sheets
Total Sheets: 28 (Index 1; Parent 24; Inset 3)

NAME: Custer County (039)
ENTITY TYPE: County or statistically equivalent entity
ST: Oklahoma (40)

INDEX OR PARENT SHEET #: 003
INSET SHEET #: 000000

2020 COUNTY REF MAP (PARENT)

5340240039000000003000000

All legal boundaries and names are as reported through the 2020 Boundary and Annexation Survey (BAS) and Boundary Validation Program (BVP). The boundaries shown on this map are for Census Bureau statistical data collection and tabulation purposes only; their depiction and designation for statistical purposes does not constitute a determination of jurisdictional authority or rights of ownership or entitlement.

Data Source: U.S. Census Bureau's MAF/TIGER database (TAB20), November 2020
Created by Geography Division: December 09, 2020

U.S. DEPARTMENT OF COMMERCE U.S. Census Bureau

Projection: Albers Equal Area Conic
Datum: NAD 83
Spheroid: GRS 80
1st Standard Parallel: 34 10 47
2nd Standard Parallel: 36 26 11
Central Meridian: -98 43 53
Latitude of Projection's Origin: 33 36 56
False Easting: 0
False Northing: 0

0 0.5 1 1.5 2 2.5 Kilometers
0 0.3 0.6 0.9 1.2 1.5 Miles
The plotted map scale is 1:17,500

N W E S

Boundary and Annexation Survey (BAS) ID: 24003900000
BAS Submission Deadline: March 1, 2021

PDF versions of the BAS maps are available at:
www.census.gov/programs-surveys/bas/geographies.html

For more information, or to request additional maps, please email geo.bas@census.gov, call 1-800-972-5651, or visit www.census.gov/programs-surveys/bas.html.

United States Census Bureau

GOVERNMENTAL UNIT REFERENCE MAP (2020): Custer County, OK

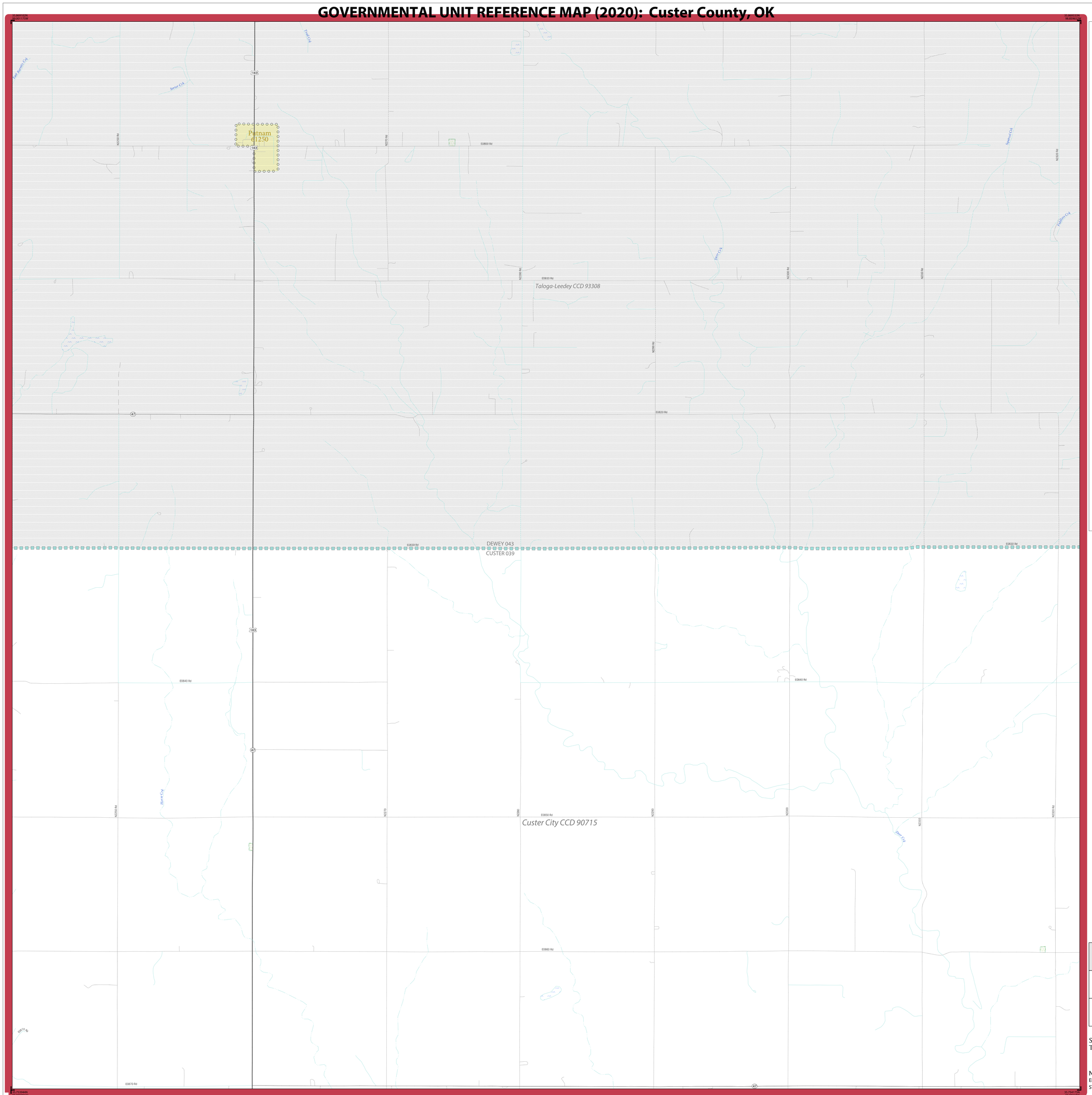

LEGEND

SYMBOL DESCRIPTION	SYMBOL	LABEL STYLE
Federal American Indian Reservation		L'ANSE RESERVATION (TA 1880)
Off-Reservation Trust Land		T1880
American Indian Tribal Subdivision		SHONTO (620)
Alaska Native Regional Corporation (ANRC)		*NANA ANRC 52120*
State (or statistically equivalent entity)		NEW YORK 36
County (or statistically equivalent entity)		ERIE 029
Minor Civil Division (MCD)[1]		Lee town 41460
Census County Division (CCD)[2]		*Jemez CCD 91650*
Consolidated City		MILFORD 47500
Incorporated Place[3]		Davis 18100
Census Designated Place (CDP)[2]		*Cochiti 16560*

DESCRIPTION	SYMBOL
Interstate	5
U.S. Highway	2
State Highway	4
Other Road	Marsh Ln
Cul-de-sac	
Circle	
Geographic Offset or Corridor	
4WD Trail, Stairway, Alley, Walkway, or Ferry	
Railroad	Southern RR
Pipeline or Power Line	
Ridge or Fence	
Property Line or Nonvisible Boundary	
Perennial Stream	Tumbling Cr
Intermittent Stream	Piney Cr
Mountain Peak or Hill	Mt. Baker

DESCRIPTION	SYMBOL
Water Body	Pleasant Lake
Swamp or Marsh	Okefenokee Swamp
Glacier	Bering Glacier
Airport, Airfield, or Helicopter Landing Pad	Donald Airport
College or University	Coll/Univ
Military	Fort Belvoir
Prison or Juvenile Detention Center	P/JDC
Cemetery	Powell Cmtry
Golf Course	Pinehurst GlfCrs
National Park or Forest	Yosemite NP
Other Park	St Francis Park
Outside Subject Area	
Inset Area	A1

Where state, county, and/or MCD/CCD boundaries coincide, the map shows the boundary symbol for only the highest-ranking of these boundaries. Where American Indian reservation and American Indian tribal subdivision boundaries coincide, the map shows only the American Indian reservation boundaries.

Entity names are followed by either their FIPS code or census code; parentheses indicate a census code.

1 'MCD" indicates a false MCD. These are for Census Bureau use only.

2 The CCD and CDP boundaries represent statistical entities only and are not updated through the BAS.

3 Incorporated place name color corresponds to the incorporated place fill color.

Due to space limitations, some road names, along with other feature and geography names on the map, may not be shown.

The Census Bureau stores primary and alternate road names, but only primary road names are used to label the roads on these maps.

Key to Adjacent Sheets

3	4	5
9	10	11

Sheet Location within Entity

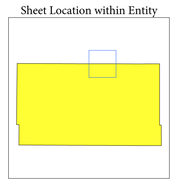

Sheet 4 of 24 PARENT sheets
Total Sheets: 28 (Index 1; Parent 24; Inset 3)

NAME: Custer County (039)
ENTITY TYPE: County or statistically equivalent entity
ST: Oklahoma (40)

INDEX OR PARENT SHEET #: 004
INSET SHEET #: 000000

2020 COUNTY REF MAP (PARENT)

5340240039000000004000000

All legal boundaries and names are as reported through the 2020 Boundary and Annexation Survey (BAS) and Boundary Validation Program (BVP). The boundaries shown on this map are for Census Bureau statistical data collection and tabulation purposes only; their depiction and designation for statistical purposes does not constitute a determination of jurisdictional authority or rights of ownership or entitlement.

Data Source: U.S. Census Bureau's MAF/TIGER database (TAB20), November 2020
Created by Geography Division: December 09, 2020

U.S. DEPARTMENT OF COMMERCE U.S. Census Bureau

Projection: Albers Equal Area Conic
Datum: NAD 83
Spheroid: GRS 80
1st Standard Parallel: 34 10 47
2nd Standard Parallel: 36 26 11
Central Meridian: -98 43 53
Latitude of Projection's Origin: 33 36 56
False Easting: 0
False Northing: 0

0 0.5 1 1.5 2 2.5 Kilometers
0 0.3 0.6 0.9 1.2 1.5 Miles
The plotted map scale is 1:17,500

N W E S

Boundary and Annexation Survey (BAS) ID: 24003900000
BAS Submission Deadline: March 1, 2021

PDF versions of the BAS maps are available at:
www.census.gov/programs-surveys/bas/geographies.html

For more information, or to request additional maps, please email geo.bas@census.gov, call 1-800-972-5651, or visit www.census.gov/programs-surveys/bas.html.

United States Census Bureau

GOVERNMENTAL UNIT REFERENCE MAP (2020): Custer County, OK

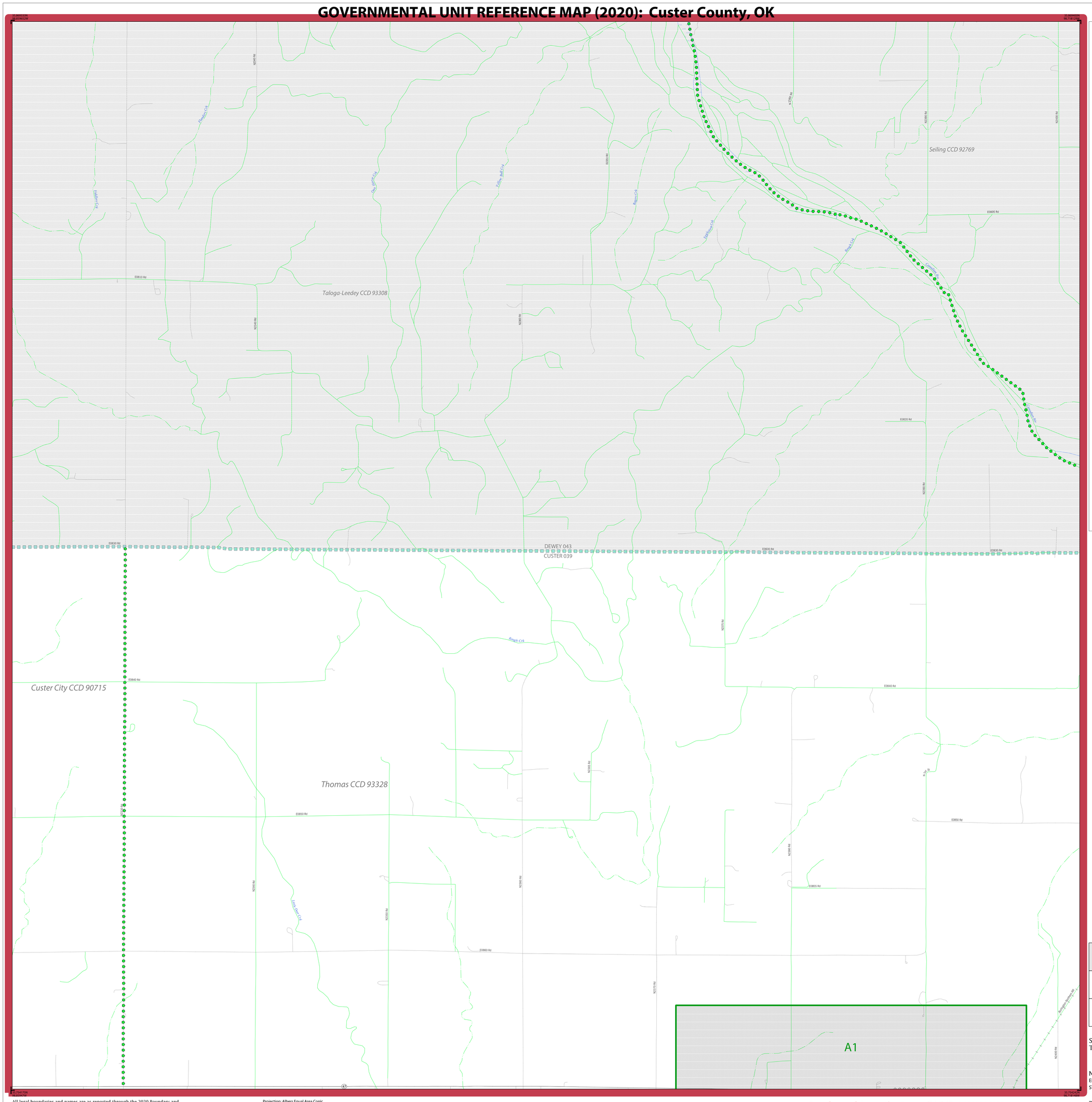

GOVERNMENTAL UNIT REFERENCE MAP (2020): Custer County, OK

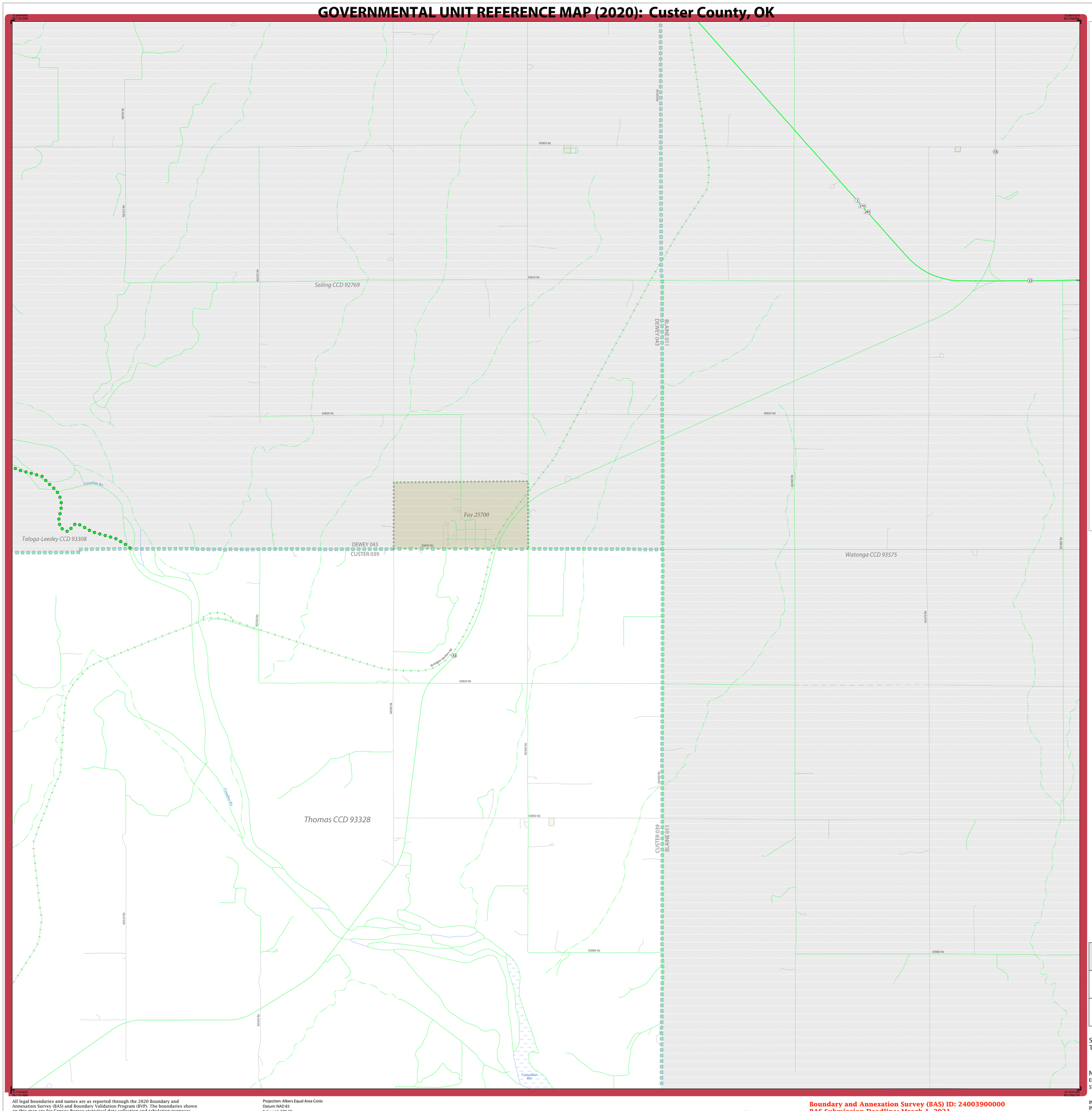

LEGEND

SYMBOL DESCRIPTION	SYMBOL	LABEL STYLE
Federal American Indian Reservation		L'ANSE RESERVATION (TA 1880)
Off-Reservation Trust Land		T1880
American Indian Tribal Subdivision		SHONTO (620)
Alaska Native Regional Corporation (ANRC)		*NANA ANRC 52120*
State (or statistically equivalent entity)		NEW YORK 36
County (or statistically equivalent entity)		ERIE 029
Minor Civil Division (MCD)[1]		Lee town 41460
Census County Division (CCD)[2]		*Jemez CCD 91650*
Consolidated City		MILFORD 47500
Incorporated Place[3]		Davis 18100
Census Designated Place (CDP)[2]		*Cochiti 16560*

DESCRIPTION	SYMBOL	DESCRIPTION	SYMBOL
Interstate	5	Water Body	*Pleasant Lake*
U.S. Highway	2	Swamp or Marsh	*Okefenokee Swamp*
State Highway	4	Glacier	*Bering Glacier*
Other Road	Marsh Ln	Airport, Airfield, or Helicopter Landing Pad	Donald Airport
Cul-de-sac		College or University	Coll/Univ
Circle		Military	Fort Belvoir
Geographic Offset or Corridor		Prison or Juvenile Detention Center	P/JDC
4WD Trail, Stairway, Alley, Walkway, or Ferry		Cemetery	Powell Cmtry
Railroad	Southern RR	Golf Course	Pinehurst GlfCrs
Pipeline or Power Line		National Park or Forest	Yosemite NP
Ridge or Fence		Other Park	St Francis Park
Property Line or Nonvisible Boundary		Outside Subject Area	
Perennial Stream	*Tumbling Cr*	Inset Area	A1
Intermittent Stream	*Piney Cr*		
Mountain Peak or Hill	*Mt. Baker*		

Where state, county, and/or MCD/CCD boundaries coincide, the map shows the boundary symbol for only the highest-ranking of these boundaries. Where American Indian reservation and American Indian tribal subdivision boundaries coincide, the map shows only the American Indian reservation boundaries.

Entity names are followed by either their FIPS code or census code; parentheses indicate a census code.

1 'MCD*' indicates a false MCD. These are for Census Bureau use only.

2 The CCD and CDP boundaries represent statistical entities only and are not updated through the BAS.

3 Incorporated place name color corresponds to the incorporated place fill color.

Due to space limitations, some road names, along with other feature and geography names on the map, may not be shown.

The Census Bureau stores primary and alternate road names, but only primary road names are used to label the roads on these maps.

Key to Adjacent Sheets

5	6	
11	12	

Sheet Location within Entity

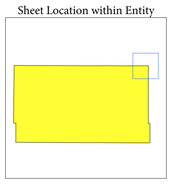

Sheet 6 of 24 PARENT sheets
Total Sheets: 28 (Index 1; Parent 24; Inset 3)

NAME: Custer County (039)
ENTITY TYPE: County or statistically equivalent entity
ST: Oklahoma (40)

INDEX OR PARENT SHEET #: 006
INSET SHEET #: 000000

2020 COUNTY REF MAP (PARENT)

5340240039000000006000000

All legal boundaries and names are as reported through the 2020 Boundary and Annexation Survey (BAS) and Boundary Validation Program (BVP). The boundaries shown on this map are for Census Bureau statistical data collection and tabulation purposes only; their depiction and designation for statistical purposes does not constitute a determination of jurisdictional authority or rights of ownership or entitlement.

Data Source: U.S. Census Bureau's MAF/TIGER database (TAB20), November 2020
Created by Geography Division: December 09, 2020

U.S. DEPARTMENT OF COMMERCE U.S. Census Bureau

Projection: Albers Equal Area Conic
Datum: NAD 83
Spheroid: GRS 80
1st Standard Parallel: 34 10 47
2nd Standard Parallel: 36 26 11
Central Meridian: -98 43 53
Latitude of Projection's Origin: 33 36 56
False Easting: 0
False Northing: 0

0 0.5 1 1.5 2 2.5 Kilometers
0 0.3 0.6 0.9 1.2 1.5 Miles
The plotted map scale is 1:17,500

N W E S

Boundary and Annexation Survey (BAS) ID: 24003900000
BAS Submission Deadline: March 1, 2021

PDF versions of the BAS maps are available at:
www.census.gov/programs-surveys/bas/geographies.html

For more information, or to request additional maps, please email geo.bas@census.gov, call 1-800-972-5651, or visit www.census.gov/programs-surveys/bas.html.

United States Census Bureau

GOVERNMENTAL UNIT REFERENCE MAP (2020): Custer County, OK



GOVERNMENTAL UNIT REFERENCE MAP (2020): Custer County, OK

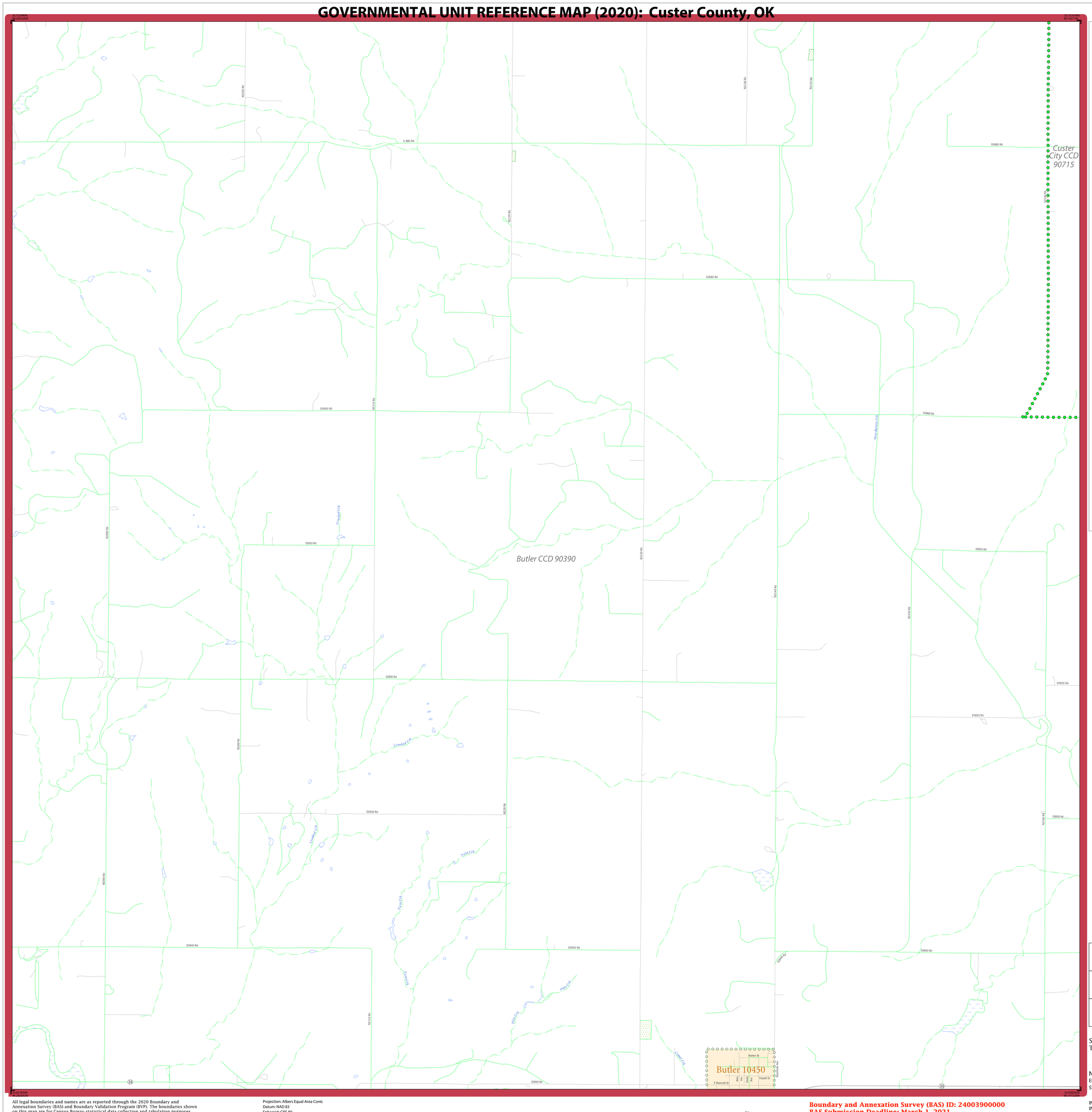

LEGEND

SYMBOL DESCRIPTION	SYMBOL	LABEL STYLE
Federal American Indian Reservation		L'ANSE RESERVATION (TA 1880)
Off-Reservation Trust Land		T1880
American Indian Tribal Subdivision		SHONTO (620)
Alaska Native Regional Corporation (ANRC)		*NANA ANRC 52120*
State (or statistically equivalent entity)		NEW YORK 36
County (or statistically equivalent entity)		ERIE 029
Minor Civil Division (MCD)[1]		Lee town 41460
Census County Division (CCD)[2]		*Jemez CCD 91650*
Consolidated City		MILFORD 47500
Incorporated Place[3]		Davis 18100
Census Designated Place (CDP)[2]		*Cochiti 16560*

DESCRIPTION	SYMBOL	DESCRIPTION	SYMBOL
Interstate	5	Water Body	*Pleasant Lake*
U.S. Highway	2	Swamp or Marsh	*Okefenokee Swamp*
State Highway	4	Glacier	*Bering Glacier*
Other Road	Marsh Ln	Airport, Airfield, or Helicopter Landing Pad	Dönärd Airport
Cul-de-sac		College or University	Coll/Univ
Circle		Military	Fort Belvoir
Geographic Offset or Corridor		Prison or Juvenile Detention Center	P/JDC
4WD Trail, Stairway, Alley, Walkway, or Ferry		Cemetery	Powell Cmtry
Railroad	Southern RR	Golf Course	Pinehurst GlfCrs
Pipeline or Power Line		National Park or Forest	Yosemite NP
Ridge or Fence		Other Park	St Francis Park
Property Line or Nonvisible Boundary		Outside Subject Area	
Perennial Stream	*Tumbling Cr*	Inset Area	A1
Intermittent Stream	*Piney Cr*		
Mountain Peak or Hill	*Mt. Baker*		

Where state, county, and/or MCD/CCD boundaries coincide, the map shows the boundary symbol for only the highest-ranking of these boundaries. Where American Indian reservation and American Indian tribal subdivision boundaries coincide, the map shows only the American Indian reservation boundaries.

Entity names are followed by either their FIPS code or census code; parentheses indicate a census code.

1 'MCD*' indicates a false MCD. These are for Census Bureau use only.

2 The CCD and CDP boundaries represent statistical entities only and are not updated through the BAS.

3 Incorporated place name color corresponds to the incorporated place fill color.

Due to space limitations, some road names, along with other feature and geography names on the map, may not be shown.

The Census Bureau stores primary and alternate road names, but only primary road names are used to label the roads on these maps.

Key to Adjacent Sheets

1	2	3
7	8	9
13	14	15

Sheet Location within Entity

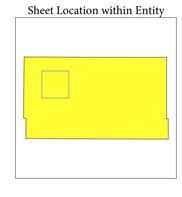

Sheet 8 of 24 PARENT sheets
Total Sheets: 28 (Index 1; Parent 24; Inset 3)

NAME: Custer County (039)
ENTITY TYPE: County or statistically equivalent entity
ST: Oklahoma (40)

INDEX OR PARENT SHEET #: 008
INSET SHEET #: 000000

2020 COUNTY REF MAP (PARENT)

5340240039000000008000000

All legal boundaries and names are as reported through the 2020 Boundary and Annexation Survey (BAS) and Boundary Validation Program (BVP). The boundaries shown on this map are for Census Bureau statistical data collection and tabulation purposes only; their depiction and designation for statistical purposes does not constitute a determination of jurisdictional authority or rights of ownership or entitlement.

Data Source: U.S. Census Bureau's MAF/TIGER database (TAB20), November 2020
Created by Geography Division: December 09, 2020

U.S. DEPARTMENT OF COMMERCE U.S. Census Bureau

Projection: Albers Equal Area Conic
Datum: NAD 83
Spheroid: GRS 80
1st Standard Parallel: 34 10 47
2nd Standard Parallel: 36 26 11
Central Meridian: -98 43 53
Latitude of Projection's Origin: 33 36 56
False Easting: 0
False Northing: 0

0 0.5 1 1.5 2 2.5 Kilometers
0 0.3 0.6 0.9 1.2 1.5 Miles
The plotted map scale is 1:17,500

N W E S

Boundary and Annexation Survey (BAS) ID: 24003900000
BAS Submission Deadline: March 1, 2021

PDF versions of the BAS maps are available at:
www.census.gov/programs-surveys/bas/geographies.html

For more information, or to request additional maps, please email geo.bas@census.gov, call 1-800-972-5651, or visit www.census.gov/programs-surveys/bas.html.

GOVERNMENTAL UNIT REFERENCE MAP (2020): Custer County, OK

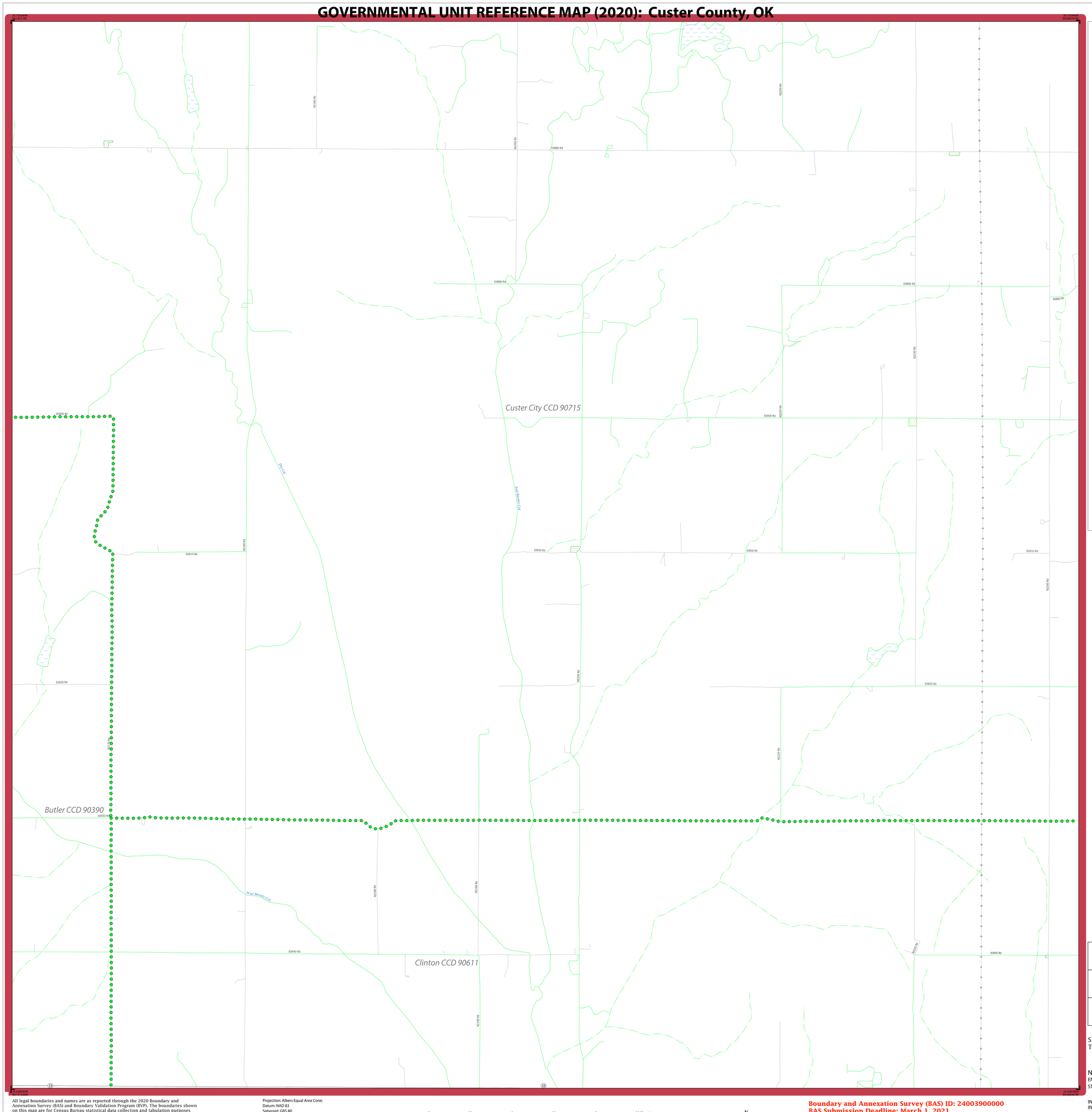

LEGEND

SYMBOL DESCRIPTION	SYMBOL	LABEL STYLE
Federal American Indian Reservation		L'ANSE RESERVATION (TA 1880)
Off-Reservation Trust Land		T1880
American Indian Tribal Subdivision		SHONTO (620)
Alaska Native Regional Corporation (ANRC)		*NANA ANRC 52120*
State (or statistically equivalent entity)		NEW YORK 36
County (or statistically equivalent entity)		ERIE 029
Minor Civil Division (MCD)[1]		Lee town 41460
Census County Division (CCD)[2]		*Jemez CCD 91650*
Consolidated City		MILFORD 47500
Incorporated Place[3]		Davis 18100
Census Designated Place (CDP)[2]		*Cochiti 16560*

DESCRIPTION	SYMBOL	DESCRIPTION	SYMBOL
Interstate	I	Water Body	*Pleasant Lake*
U.S. Highway	2	Swamp or Marsh	*Okefenokee Swamp*
State Highway	4	Glacier	*Bering Glacier*
Other Road	Marsh Ln	Airport, Airfield, or Helicopter Landing Pad	Donald Airport
Cul-de-sac		College or University	Coll/Univ
Circle		Military	Fort Belvoir
Geographic Offset or Corridor		Prison or Juvenile Detention Center	P/JDC
4WD Trail, Stairway, Alley, Walkway, or Ferry		Cemetery	Powell Cmtry
Railroad	Southern RR	Golf Course	Pinehurst GlfCrs
Pipeline or Power Line		National Park or Forest	Yosemite NP
Ridge or Fence		Other Park	St Francis Park
Property Line or Nonvisible Boundary		Outside Subject Area	
Perennial Stream	*Tumbling Cr*	Inset Area	A1
Intermittent Stream	*Piney Cr*		
Mountain Peak or Hill	*Mt. Baker*		

Where state, county, and/or MCD/CCD boundaries coincide, the map shows the boundary symbol for only the highest-ranking of these boundaries. Where American Indian reservation and American Indian tribal subdivision boundaries coincide, the map shows only the American Indian reservation boundaries.

Entity names are followed by either their FIPS code or census code; parentheses indicate a census code.

1 'MCD*' indicates a false MCD. These are for Census Bureau use only.

2 The CCD and CDP boundaries represent statistical entities only and are not updated through the BAS.

3 Incorporated place name color corresponds to the incorporated place fill color.

Due to space limitations, some road names, along with other feature and geography names on the map, may not be shown.

The Census Bureau stores primary and alternate road names, but only primary road names are used to label the roads on these maps.

Key to Adjacent Sheets

2	3	4
8	9	10
14	15	16

Sheet Location within Entity

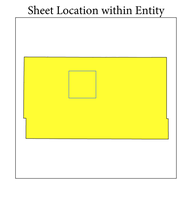

Sheet 9 of 24 PARENT sheets
Total Sheets: 28 (Index 1; Parent 24; Inset 3)

NAME: Custer County (039)
ENTITY TYPE: County or statistically equivalent entity
ST: Oklahoma (40)

INDEX OR PARENT SHEET #: 009
INSET SHEET #: 000000

2020 COUNTY REF MAP (PARENT)

5340240039000000009000000

All legal boundaries and names are as reported through the 2020 Boundary and Annexation Survey (BAS) and Boundary Validation Program (BVP). The boundaries shown on this map are for Census Bureau statistical data collection and tabulation purposes only; their depiction and designation for statistical purposes does not constitute a determination of jurisdictional authority or rights of ownership or entitlement.

Data Source: U.S. Census Bureau's MAF/TIGER database (TAB20), November 2020
Created by Geography Division: December 09, 2020

U.S. DEPARTMENT OF COMMERCE U.S. Census Bureau

Projection: Albers Equal Area Conic
Datum: NAD 83
Spheroid: GRS 80
1st Standard Parallel: 34 10 47
2nd Standard Parallel: 36 26 11
Central Meridian: -98 43 53
Latitude of Projection's Origin: 33 36 56
False Easting: 0
False Northing: 0

0 0.5 1 1.5 2 2.5 Kilometers
0 0.3 0.6 0.9 1.2 1.5 Miles
The plotted map scale is 1:17,500

N W E S

Boundary and Annexation Survey (BAS) ID: 24003900000
BAS Submission Deadline: March 1, 2021

PDF versions of the BAS maps are available at:
www.census.gov/programs-surveys/bas/geographies.html

For more information, or to request additional maps, please email geo.bas@census.gov, call 1-800-972-5651, or visit www.census.gov/programs-surveys/bas.html.

GOVERNMENTAL UNIT REFERENCE MAP (2020): Custer County, OK

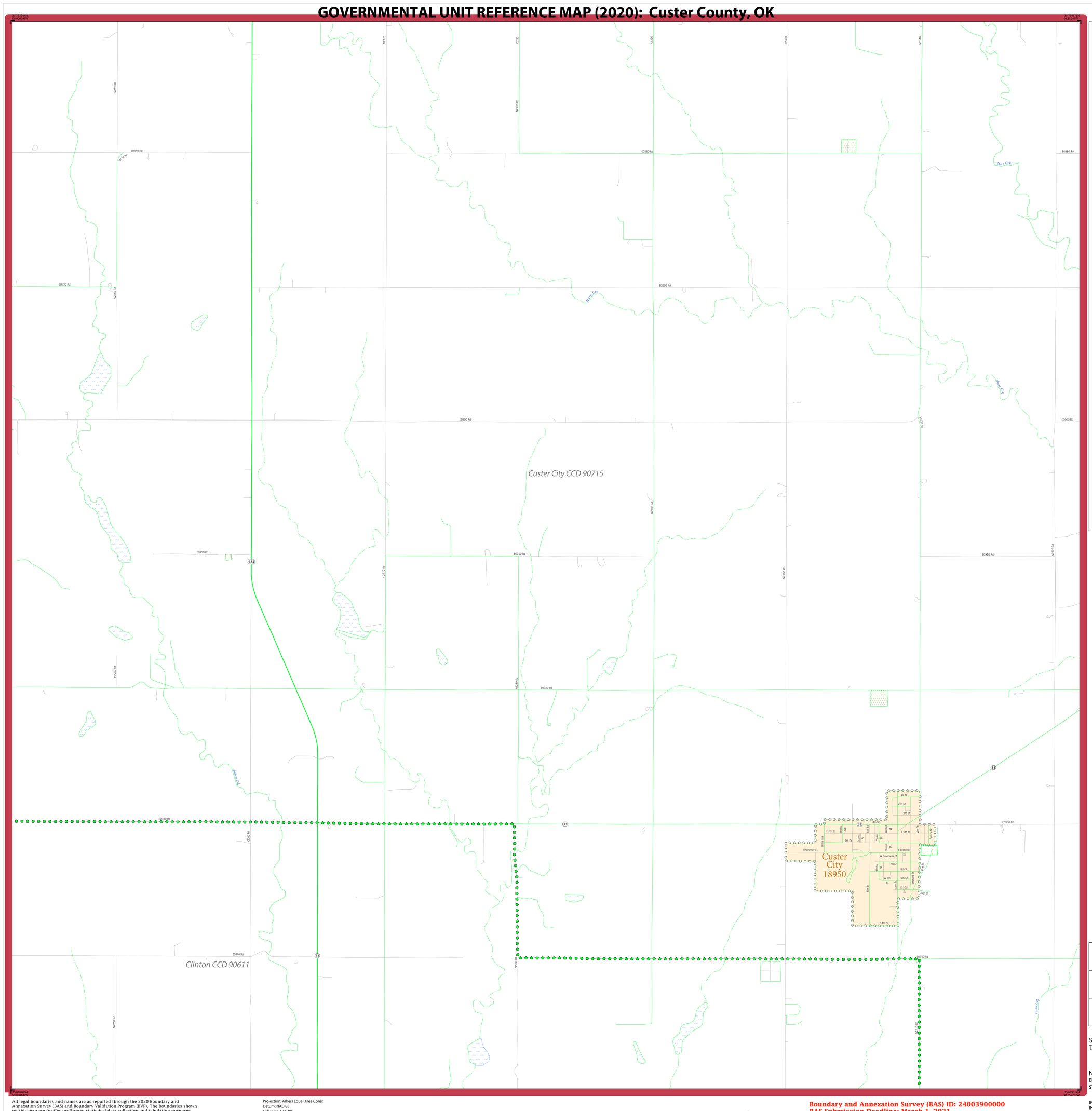

LEGEND

SYMBOL DESCRIPTION	SYMBOL	LABEL STYLE
Federal American Indian Reservation		L'ANSE RESERVATION (TA 1880)
Off-Reservation Trust Land		T1880
American Indian Tribal Subdivision		SHONTO (620)
Alaska Native Regional Corporation (ANRC)		*NANA ANRC 52120*
State (or statistically equivalent entity)		NEW YORK 36
County (or statistically equivalent entity)		ERIE 029
Minor Civil Division (MCD)[1]		Lee town 41460
Census County Division (CCD)[2]		*Jemez CCD 91650*
Consolidated City		MILFORD 47500
Incorporated Place[3]		Davis 18100
Census Designated Place (CDP)[2]		*Cochiti 16560*

DESCRIPTION	SYMBOL
Interstate	5
U.S. Highway	2
State Highway	4
Other Road	Marsh Ln
Cul-de-sac	
Circle	
Geographic Offset or Corridor	
4WD Trail, Stairway, Alley, Walkway, or Ferry	
Railroad	Southern RR
Pipeline or Power Line	
Ridge or Fence	
Property Line or Nonvisible Boundary	
Perennial Stream	Tumbling Cr
Intermittent Stream	Piney Cr
Mountain Peak or Hill	Mt. Baker

DESCRIPTION	SYMBOL
Water Body	Pleasant Lake
Swamp or Marsh	Okefenokee Swamp
Glacier	Bering Glacier
Airport, Airfield, or Helicopter Landing Pad	Donald Airport
College or University	Coll/Univ
Military	Fort Belvoir
Prison or Juvenile Detention Center	P/JDC
Cemetery	Powell Cmtry
Golf Course	Pinehurst GlfCrs
National Park or Forest	Yosemite NP
Other Park	St Francis Park
Outside Subject Area	
Inset Area	A1

Where state, county, and/or MCD/CCD boundaries coincide, the map shows the boundary symbol for only the highest-ranking of these boundaries. Where American Indian reservation and American Indian tribal subdivision boundaries coincide, the map shows only the American Indian reservation boundaries.

Entity names are followed by either their FIPS code or census code; parentheses indicate a census code.

1 'MCD" indicates a false MCD. These are for Census Bureau use only.

2 The CCD and CDP boundaries represent statistical entities only and are not updated through the BAS.

3 Incorporated place name color corresponds to the incorporated place fill color.

Due to space limitations, some road names, along with other feature and geography names on the map, may not be shown.

The Census Bureau stores primary and alternate road names, but only primary road names are used to label the roads on these maps.

Key to Adjacent Sheets

3	4	5
9	10	11
15	16	17

Sheet Location within Entity

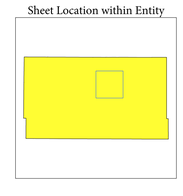

Sheet 10 of 24 PARENT sheets
Total Sheets: 28 (Index 1; Parent 24; Inset 3)

NAME: Custer County (039)
ENTITY TYPE: County or statistically equivalent entity
ST: Oklahoma (40)

INDEX OR PARENT SHEET #: 010
INSET SHEET #: 000000

2020 COUNTY REF MAP (PARENT)

5340240039000000100000000

All legal boundaries and names are as reported through the 2020 Boundary and Annexation Survey (BAS) and Boundary Validation Program (BVP). The boundaries shown on this map are for Census Bureau statistical data collection and tabulation purposes only; their depiction and designation for statistical purposes does not constitute a determination of jurisdictional authority or rights of ownership or entitlement.

Data Source: U.S. Census Bureau's MAF/TIGER database (TAB20), November 2020
Created by: Geography Division: December 09, 2020

U.S. DEPARTMENT OF COMMERCE U.S. Census Bureau

Projection: Albers Equal Area Conic
Datum: NAD 83
Spheroid: GRS 80
1st Standard Parallel: 34 10 47
2nd Standard Parallel: 36 26 11
Central Meridian: -98 43 53
Latitude of Projection's Origin: 33 36 56
False Easting: 0
False Northing: 0

0 0.5 1 1.5 2 2.5 Kilometers
0 0.3 0.6 0.9 1.2 1.5 Miles
The plotted map scale is 1:17,500

N W E S

Boundary and Annexation Survey (BAS) ID: 24003900000
BAS Submission Deadline: March 1, 2021

PDF versions of the BAS maps are available at:
www.census.gov/programs-surveys/bas/geographies.html

For more information, or to request additional maps, please email geo.bas@census.gov, call 1-800-972-5651, or visit www.census.gov/programs-surveys/bas.html.

United States Census Bureau

GOVERNMENTAL UNIT REFERENCE MAP (2020): Custer County, OK

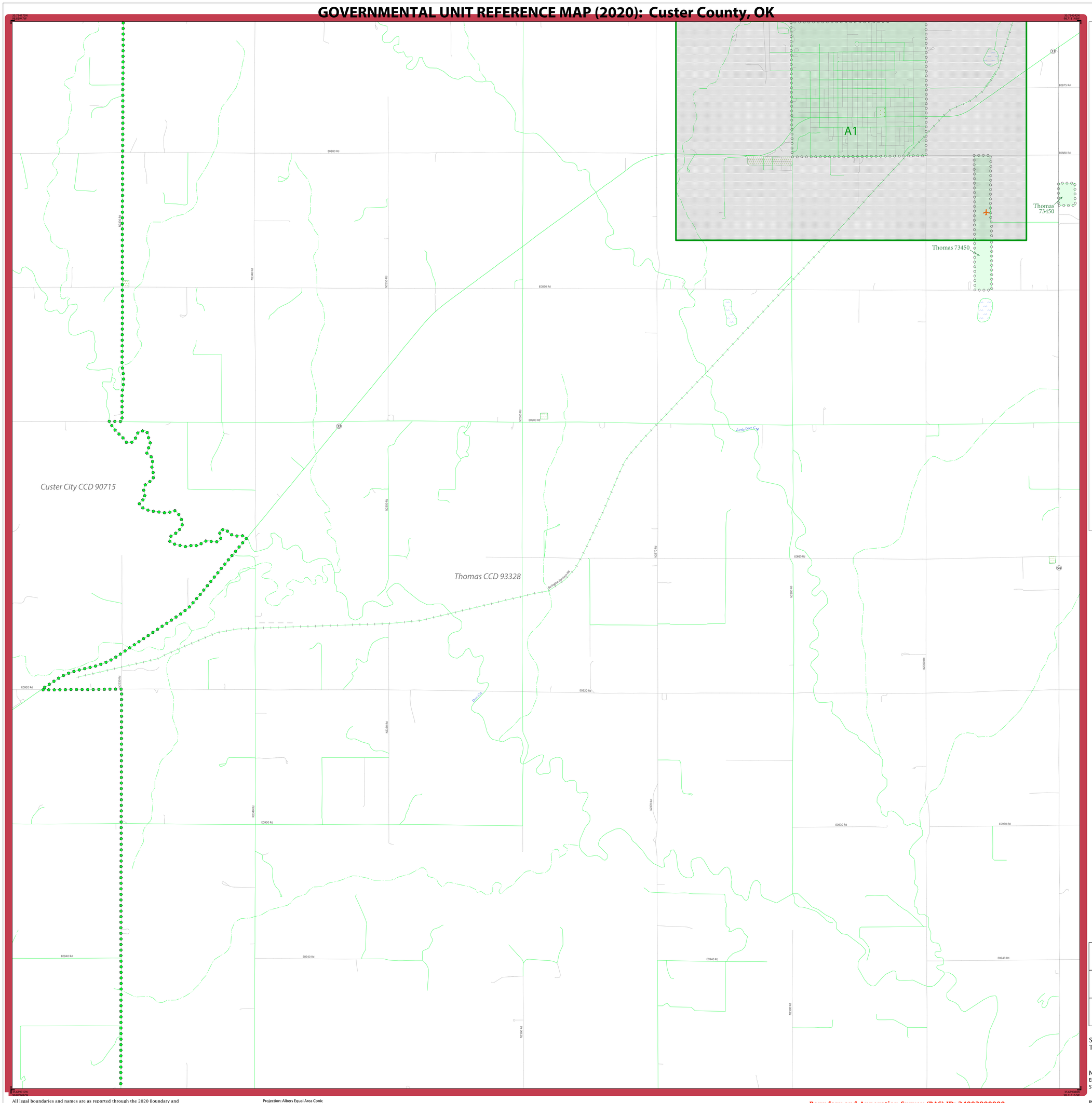

LEGEND

SYMBOL DESCRIPTION	SYMBOL	LABEL STYLE
Federal American Indian Reservation		L'ANSE RESERVATION (TA 1880)
Off-Reservation Trust Land		T1880
American Indian Tribal Subdivision		SHONTO (620)
Alaska Native Regional Corporation (ANRC)		*NANA ANRC 52120*
State (or statistically equivalent entity)		NEW YORK 36
County (or statistically equivalent entity)		ERIE 029
Minor Civil Division (MCD)[1]		Lee town 41460
Census County Division (CCD)[2]		*Jemez CCD 91650*
Consolidated City		MILFORD 47500
Incorporated Place[3]		Davis 18100
Census Designated Place (CDP)[2]		*Cochiti 16560*

DESCRIPTION	SYMBOL	DESCRIPTION	SYMBOL
Interstate	5	Water Body	*Pleasant Lake*
U.S. Highway	2	Swamp or Marsh	*Okefenokee Swamp*
State Highway	4	Glacier	*Bering Glacier*
Other Road	Marsh Ln	Airport, Airfield, or Helicopter Landing Pad	Donald Airport
Cul-de-sac		College or University	Coll/Univ
Circle		Military	Fort Belvoir
Geographic Offset or Corridor		Prison or Juvenile Detention Center	PJDC
4WD Trail, Stairway, Alley, Walkway, or Ferry		Cemetery	Powell Cmtry
Railroad	Southern RR	Golf Course	Pinehurst GlfCrs
Pipeline or Power Line		National Park or Forest	Yosemite NP
Ridge or Fence		Other Park	St Francis Park
Property Line or Nonvisible Boundary		Outside Subject Area	
Perennial Stream	*Tumbling Cr*	Inset Area	A1
Intermittent Stream	*Piney Cr*		
Mountain Peak or Hill	*Mt. Baker*		

Where state, county, and/or MCD/CCD boundaries coincide, the map shows the boundary symbol for only the highest-ranking of these boundaries. Where American Indian reservation and American Indian tribal subdivision boundaries coincide, the map shows only the American Indian reservation boundaries.

Entity names are followed by either their FIPS code or census code; parentheses indicate a census code.

1 'MCD*' indicates a false MCD. These are for Census Bureau use only.

2 The CCD and CDP boundaries represent statistical entities only and are not updated through the BAS.

3 Incorporated place name color corresponds to the incorporated place fill color.

Due to space limitations, some road names, along with other feature and geography names on the map, may not be shown.

The Census Bureau stores primary and alternate road names, but only primary road names are used to label the roads on these maps.

Key to Adjacent Sheets

4	5	6
10	11	12
16	17	18

Sheet Location within Entity

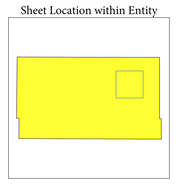

Sheet 11 of 24 PARENT sheets
Total Sheets: 28 (Index 1; Parent 24; Inset 3)

NAME: Custer County (039)
ENTITY TYPE: County or statistically equivalent entity
ST: Oklahoma (40)

INDEX OR PARENT SHEET #: 011
INSET SHEET #: 000000

2020 COUNTY REF MAP (PARENT)

5340240039000001 1000000

All legal boundaries and names are as reported through the 2020 Boundary and Annexation Survey (BAS) and Boundary Validation Program (BVP). The boundaries shown on this map are for Census Bureau statistical data collection and tabulation purposes only; their depiction and designation for statistical purposes does not constitute a determination of jurisdictional authority or rights of ownership or entitlement.

Data Source: U.S. Census Bureau's MAF/TIGER database (TAB20), November 2020
Created by Geography Division: December 09, 2020

U.S. DEPARTMENT OF COMMERCE U.S. Census Bureau

Projection: Albers Equal Area Conic
Datum: NAD 83
Spheroid: GRS 80
1st Standard Parallel: 34 10 47
2nd Standard Parallel: 36 26 11
Central Meridian: -98 43 53
Latitude of Projection's Origin: 33 36 56
False Easting: 0
False Northing: 0

0 0.5 1 1.5 2 2.5 Kilometers
0 0.3 0.6 0.9 1.2 1.5 Miles
The plotted map scale is 1:17,500

N W E S

Boundary and Annexation Survey (BAS) ID: 24003900000
BAS Submission Deadline: March 1, 2021

PDF versions of the BAS maps are available at:
www.census.gov/programs-surveys/bas/geographies.html

For more information, or to request additional maps, please email geo.bas@census.gov, call 1-800-972-5651, or visit www.census.gov/programs-surveys/bas.html.

GOVERNMENTAL UNIT REFERENCE MAP (2020): Custer County, OK

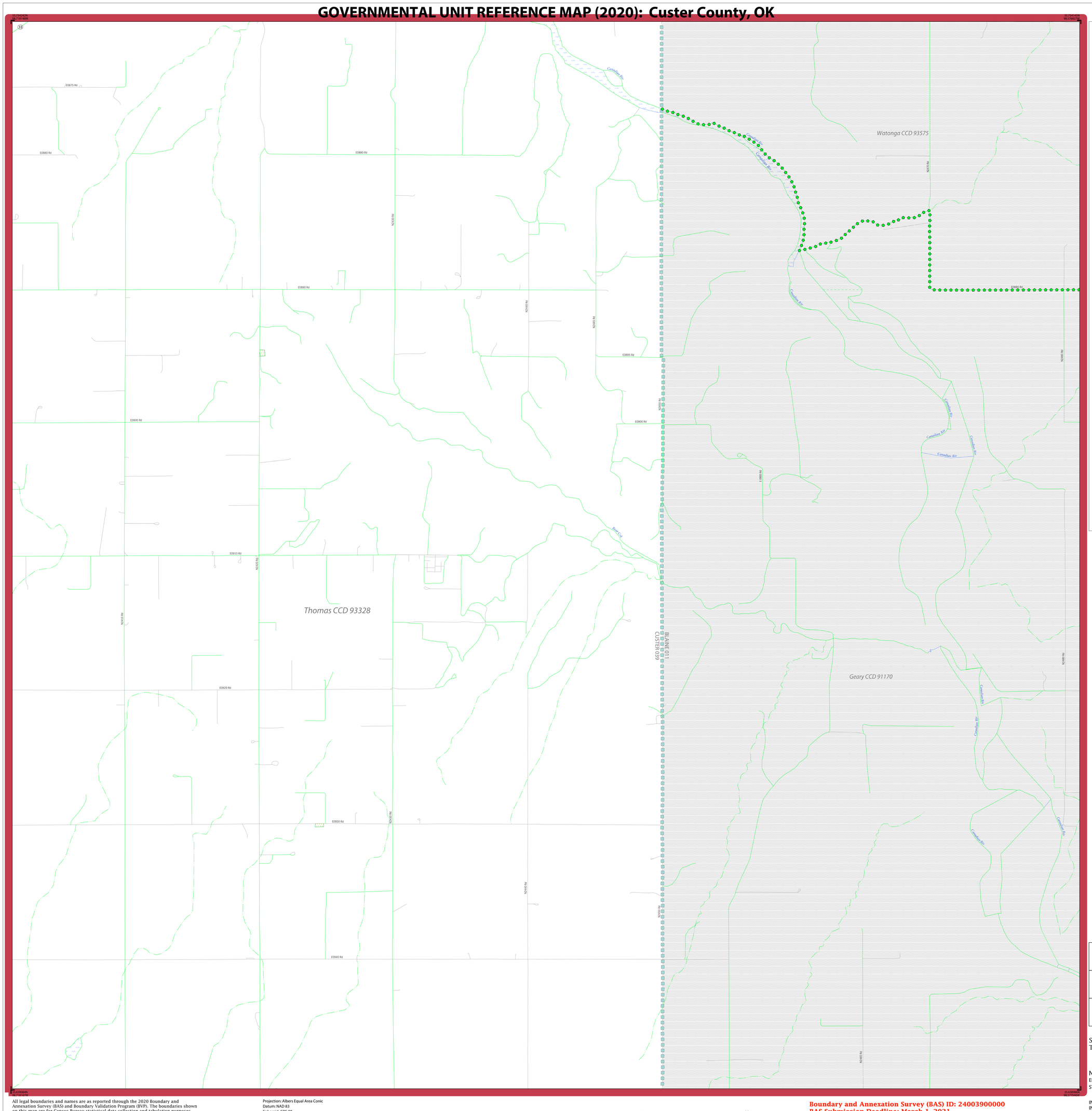

LEGEND

SYMBOL DESCRIPTION	SYMBOL	LABEL STYLE
Federal American Indian Reservation		L'ANSE RESERVATION (TA 1880)
Off-Reservation Trust Land		T1880
American Indian Tribal Subdivision		SHONTO (620)
Alaska Native Regional Corporation (ANRC)		NANA ANRC 52120
State (or statistically equivalent entity)		NEW YORK 36
County (or statistically equivalent entity)		ERIE 029
Minor Civil Division (MCD)[1]		Lee town 41460
Census County Division (CCD)[2]		Jemez CCD 91650
Consolidated City		MILFORD 47500
Incorporated Place[3]		Davis 18100
Census Designated Place (CDP)[2]		Cochiti 16560

DESCRIPTION	SYMBOL	DESCRIPTION	SYMBOL
Interstate	5	Water Body	Pleasant Lake
U.S. Highway	2	Swamp or Marsh	Okefenokee Swamp
State Highway	4	Glacier	Bering Glacier
Other Road	Marsh Ln	Airport, Airfield, or Helicopter Landing Pad	Donald Airfield
Cul-de-sac		College or University	Coll/Univ
Circle		Military	Fort Belvoir
Geographic Offset or Corridor		Prison or Juvenile Detention Center	P/JDC
4WD Trail, Stairway, Alley, Walkway, or Ferry		Cemetery	Powell Cmtry
Railroad	Southern RR	Golf Course	Pinehurst GlfCrs
Pipeline or Power Line		National Park or Forest	Yosemite NP
Ridge or Fence		Other Park	St Francis Park
Property Line or Nonvisible Boundary		Outside Subject Area	
Perennial Stream	Tumbling Cr	Inset Area	A1
Intermittent Stream	Piney Cr		
Mountain Peak or Hill	Mt. Baker		

Where state, county, and/or MCD/CCD boundaries coincide, the map shows the boundary symbol for only the highest-ranking of these boundaries. Where American Indian reservation and American Indian tribal subdivision boundaries coincide, the map shows only the American Indian reservation boundaries.

Entity names are followed by either their FIPS code or census code; parentheses indicate a census code.

1 'MCD*' indicates a false MCD. These are for Census Bureau use only.

2 The CCD and CDP boundaries represent statistical entities only and are not updated through the BAS.

3 Incorporated place name color corresponds to the incorporated place fill color.

Due to space limitations, some road names, along with other feature and geography names on the map, may not be shown.

The Census Bureau stores primary and alternate road names, but only primary road names are used to label the roads on these maps.

Key to Adjacent Sheets

5	6	
11	12	
17	18	

Sheet Location within Entity

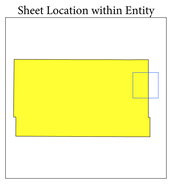

Sheet 12 of 24 PARENT sheets
Total Sheets: 28 (Index 1; Parent 24; Inset 3)

NAME: Custer County (039)
ENTITY TYPE: County or statistically equivalent entity
ST: Oklahoma (40)

INDEX OR PARENT SHEET #: 012
INSET SHEET #: 000000

2020 COUNTY REF MAP (PARENT)

5340240039000001 2000000

All legal boundaries and names are as reported through the 2020 Boundary and Annexation Survey (BAS) and Boundary Validation Program (BVP). The boundaries shown on this map are for Census Bureau statistical data collection and tabulation purposes only; their depiction and designation for statistical purposes does not constitute a determination of jurisdictional authority or rights of ownership or entitlement.

Data Source: U.S. Census Bureau's MAF/TIGER database (TAB20), November 2020
Created by Geography Division: December 09, 2020

U.S. DEPARTMENT OF COMMERCE U.S. Census Bureau

Projection: Albers Equal Area Conic
Datum: NAD 83
Spheroid: GRS 80
1st Standard Parallel: 34 10 47
2nd Standard Parallel: 36 26 11
Central Meridian: -98 43 53
Latitude of Projection's Origin: 33 36 56
False Easting: 0
False Northing: 0

0 0.5 1 1.5 2 2.5 Kilometers
0 0.3 0.6 0.9 1.2 1.5 Miles
The plotted map scale is 1:17,500

N W E S

Boundary and Annexation Survey (BAS) ID: 24003900000
BAS Submission Deadline: March 1, 2021

PDF versions of the BAS maps are available at: www.census.gov/programs-surveys/bas/geographies.html

For more information, or to request additional maps, please email geo.bas@census.gov, call 1-800-972-5651, or visit www.census.gov/programs-surveys/bas.html.

United States Census Bureau

GOVERNMENTAL UNIT REFERENCE MAP (2020): Custer County, OK

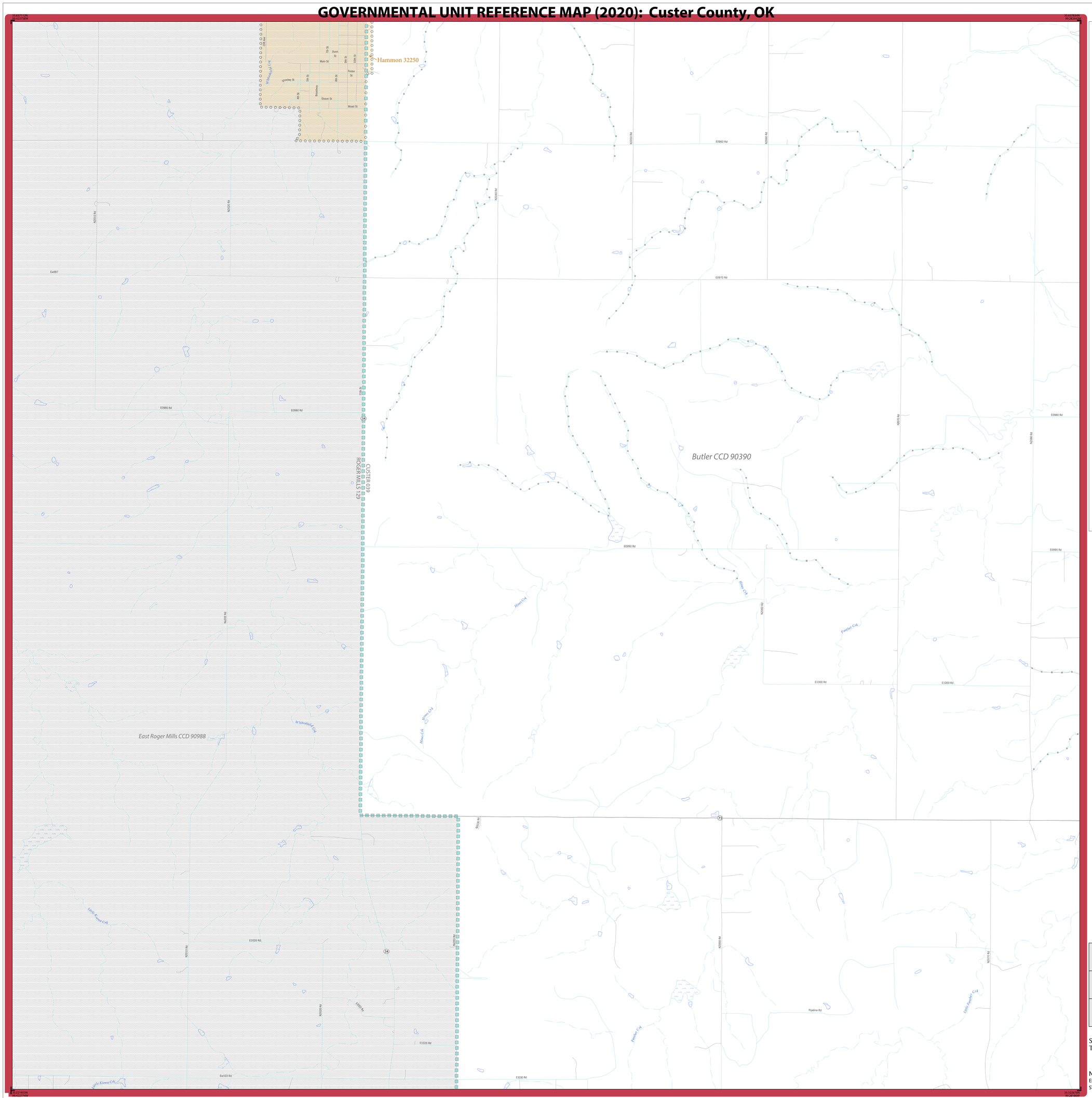

LEGEND

SYMBOL DESCRIPTION	SYMBOL	LABEL STYLE
Federal American Indian Reservation		L'ANSE RESERVATION (TA 1880)
Off-Reservation Trust Land		T1880
American Indian Tribal Subdivision		SHONTO (620)
Alaska Native Regional Corporation (ANRC)		*NANA ANRC 52120*
State (or statistically equivalent entity)		NEW YORK 36
County (or statistically equivalent entity)		ERIE 029
Minor Civil Division (MCD)[1]		Lee town 41460
Census County Division (CCD)[2]		*Jemez CCD 91650*
Consolidated City		MILFORD 47500
Incorporated Place[3]		Davis 18100
Census Designated Place (CDP)[2]		*Cochiti 16560*

DESCRIPTION	SYMBOL
Interstate	5
U.S. Highway	2
State Highway	4
Other Road	Marsh Ln
Cul-de-sac	
Circle	
Geographic Offset or Corridor	
4WD Trail, Stairway, Alley, Walkway, or Ferry	
Railroad	Southern RR
Pipeline or Power Line	
Ridge or Fence	
Property Line or Nonvisible Boundary	
Perennial Stream	*Tumbling Cr*
Intermittent Stream	*Piney Cr*
Mountain Peak or Hill	*Mt. Baker*

DESCRIPTION	SYMBOL
Water Body	*Pleasant Lake*
Swamp or Marsh	*Okefenokee Swamp*
Glacier	*Bering Glacier*
Airport, Airfield, or Helicopter Landing Pad	*Donald Airport*
College or University	Coll/Univ
Military	Fort Belvoir
Prison or Juvenile Detention Center	P/JDC
Cemetery	Powell Cmtry
Golf Course	Pinehurst GlfCrs
National Park or Forest	Yosemite NP
Other Park	St Francis Park
Outside Subject Area	
Inset Area	A1

Where state, county, and/or MCD/CCD boundaries coincide, the map shows the boundary symbol for only the highest-ranking of these boundaries. Where American Indian reservation and American Indian tribal subdivision boundaries coincide, the map shows only the American Indian reservation boundaries.

Entity names are followed by either their FIPS code or census code; parentheses indicate a census code.

1 'MCD*' indicates a false MCD. These are for Census Bureau use only.

2 The CCD and CDP boundaries represent statistical entities only and are not updated through the BAS.

3 Incorporated place name color corresponds to the incorporated place fill color.

Due to space limitations, some road names, along with other feature and geography names on the map, may not be shown.

The Census Bureau stores primary and alternate road names, but only primary road names are used to label the roads on these maps.

Key to Adjacent Sheets

	7	8
	13	14
	19	20

Sheet Location within Entity

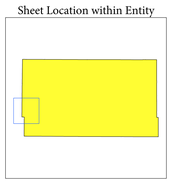

Sheet 13 of 24 PARENT sheets
Total Sheets: 28 (Index 1; Parent 24; Inset 3)

NAME: Custer County (039)
ENTITY TYPE: County or statistically equivalent entity
ST: Oklahoma (40)

INDEX OR PARENT SHEET #: 013
INSET SHEET #: 000000

2020 COUNTY REF MAP (PARENT)

5340240039000001300000

All legal boundaries and names are as reported through the 2020 Boundary and Annexation Survey (BAS) and Boundary Validation Program (BVP). The boundaries shown on this map are for Census Bureau statistical data collection and tabulation purposes only; their depiction and designation for statistical purposes does not constitute a determination of jurisdictional authority or rights of ownership or entitlement.

Data Source: U.S. Census Bureau's MAF/TIGER database (TAB20), November 2020
Created by Geography Division: December 09, 2020

U.S. DEPARTMENT OF COMMERCE U.S. Census Bureau

Projection: Albers Equal Area Conic
Datum: NAD 83
Spheroid: GRS 80
1st Standard Parallel: 34 10 47
2nd Standard Parallel: 36 26 11
Central Meridian: -98 43 53
Latitude of Projection's Origin: 33 36 56
False Easting: 0
False Northing: 0

0 0.5 1 1.5 2 2.5 Kilometers
0 0.3 0.6 0.9 1.2 1.5 Miles
The plotted map scale is 1:17,500

N W E S

Boundary and Annexation Survey (BAS) ID: 24003900000
BAS Submission Deadline: March 1, 2021

PDF versions of the BAS maps are available at:
www.census.gov/programs-surveys/bas/geographies.html

For more information, or to request additional maps, please email geo.bas@census.gov, call 1-800-972-5651, or visit www.census.gov/programs-surveys/bas.html.

United States Census Bureau

GOVERNMENTAL UNIT REFERENCE MAP (2020): Custer County, OK

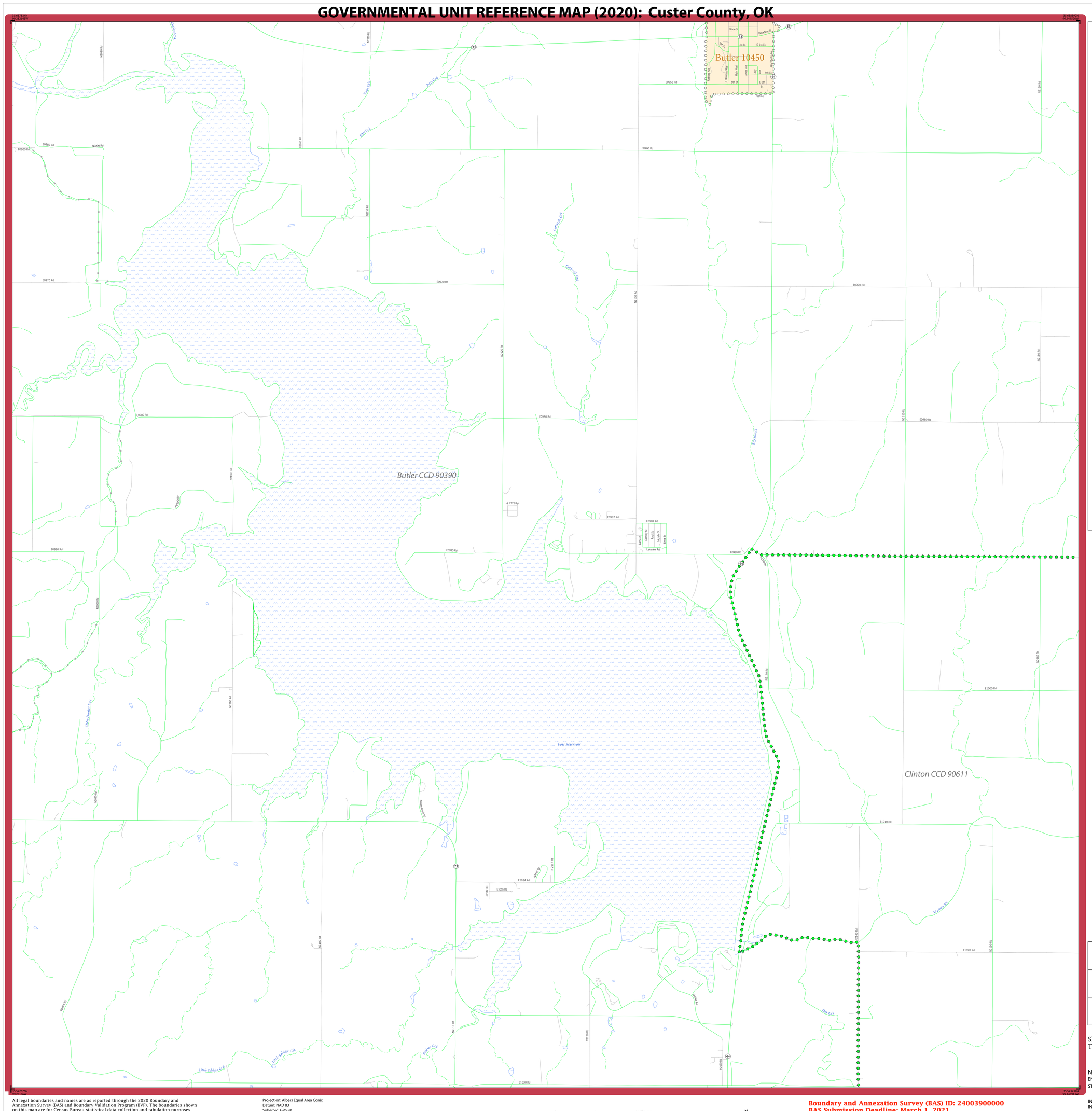

LEGEND

SYMBOL DESCRIPTION	SYMBOL	LABEL STYLE
Federal American Indian Reservation		L'ANSE RESERVATION (TA 1880)
Off-Reservation Trust Land		T1880
American Indian Tribal Subdivision		SHONTO (620)
Alaska Native Regional Corporation (ANRC)		*NANA ANRC 52120*
State (or statistically equivalent entity)		NEW YORK 36
County (or statistically equivalent entity)		ERIE 029
Minor Civil Division (MCD)[1]		Lee town 41460
Census County Division (CCD)[2]		*Jemez CCD 91650*
Consolidated City		MILFORD 47500
Incorporated Place[3]		Davis 18100
Census Designated Place (CDP)[2]		*Cochiti 16560*

DESCRIPTION	SYMBOL	DESCRIPTION	SYMBOL
Interstate	5	Water Body	*Pleasant Lake*
U.S. Highway	2	Swamp or Marsh	*Okefenokee Swamp*
State Highway	4	Glacier	*Bering Glacier*
Other Road	Marsh Ln	Airport, Airfield, or Helicopter Landing Pad	Donald Airport
Cul-de-sac		College or University	Coll/Univ
Circle		Military	Fort Belvoir
Geographic Offset or Corridor		Prison or Juvenile Detention Center	P/JDC
4WD Trail, Stairway, Alley, Walkway, or Ferry		Cemetery	Powell Cmtry
Railroad	Southern RR	Golf Course	Pinehurst GlfCrs
Pipeline or Power Line		National Park or Forest	Yosemite NP
Ridge or Fence		Other Park	St Francis Park
Property Line or Nonvisible Boundary		Outside Subject Area	
Perennial Stream	*Tumbling Cr*	Inset Area	A1
Intermittent Stream	*Piney Cr*		
Mountain Peak or Hill	*Mt. Baker*		

Where state, county, and/or MCD/CCD boundaries coincide, the map shows the boundary symbol for only the highest-ranking of these boundaries. Where American Indian reservation and American Indian tribal subdivision boundaries coincide, the map shows only the American Indian reservation boundaries.

Entity names are followed by either their FIPS code or census code; parentheses indicate a census code.

1 'MCD*' indicates a false MCD. These are for Census Bureau use only.

2 The CCD and CDP boundaries represent statistical entities only and are not updated through the BAS.

3 Incorporated place name color corresponds to the incorporated place fill color.

Due to space limitations, some road names, along with other feature and geography names on the map, may not be shown.

The Census Bureau stores primary and alternate road names, but only primary road names are used to label the roads on these maps.

Key to Adjacent Sheets

7	8	9
13	14	15
19	20	21

Sheet Location within Entity

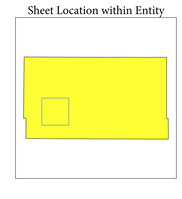

Sheet 14 of 24 PARENT sheets
Total Sheets: 28 (Index 1; Parent 24; Inset 3)

NAME: Custer County (039)
ENTITY TYPE: County or statistically equivalent entity
ST: Oklahoma (40)

INDEX OR PARENT SHEET #: 014
INSET SHEET #: 000000

2020 COUNTY REF MAP (PARENT)

5340240039000001400000

All legal boundaries and names are as reported through the 2020 Boundary and Annexation Survey (BAS) and Boundary Validation Program (BVP). The boundaries shown on this map are for Census Bureau statistical data collection and tabulation purposes only; their depiction and designation for statistical purposes does not constitute a determination of jurisdictional authority or rights of ownership or entitlement.

Data Source: U.S. Census Bureau's MAF/TIGER database (TAB20), November 2020
Created by Geography Division: December 09, 2020

U.S. DEPARTMENT OF COMMERCE U.S. Census Bureau

Projection: Albers Equal Area Conic
Datum: NAD 83
Spheroid: GRS 80
1st Standard Parallel: 34 10 47
2nd Standard Parallel: 36 26 11
Central Meridian: -98 43 53
Latitude of Projection's Origin: 33 36 56
False Easting: 0
False Northing: 0

0 0.5 1 1.5 2 2.5 Kilometers
0 0.3 0.6 0.9 1.2 1.5 Miles
The plotted map scale is 1:17,500

N W E S

Boundary and Annexation Survey (BAS) ID: 24003900000
BAS Submission Deadline: March 1, 2021

PDF versions of the BAS maps are available at:
www.census.gov/programs-surveys/bas/geographies.html

For more information, or to request additional maps, please email geo.bas@census.gov, call 1-800-972-5651, or visit www.census.gov/programs-surveys/bas.html.

United States Census Bureau

GOVERNMENTAL UNIT REFERENCE MAP (2020): Custer County, OK

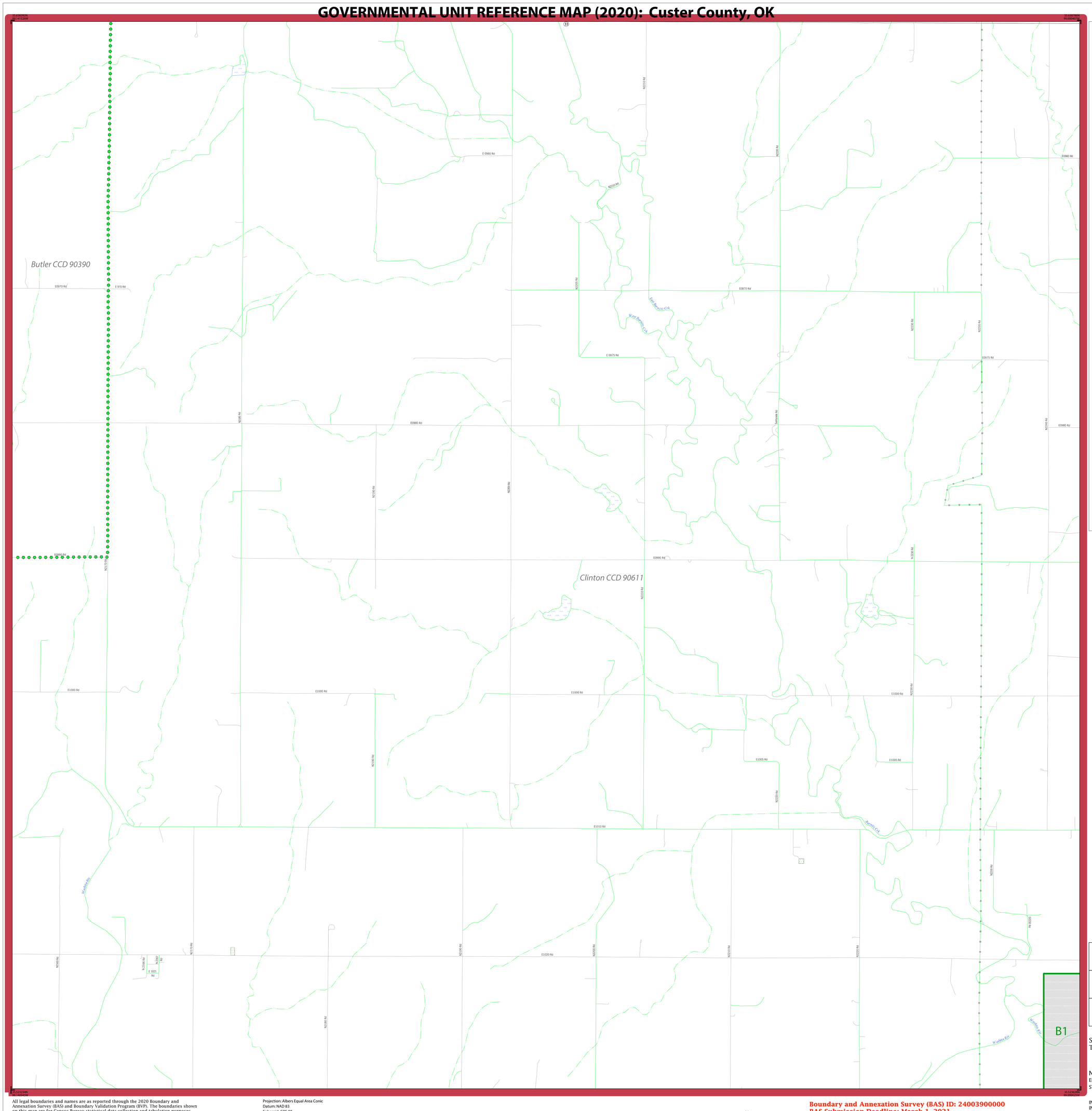

GOVERNMENTAL UNIT REFERENCE MAP (2020): Custer County, OK

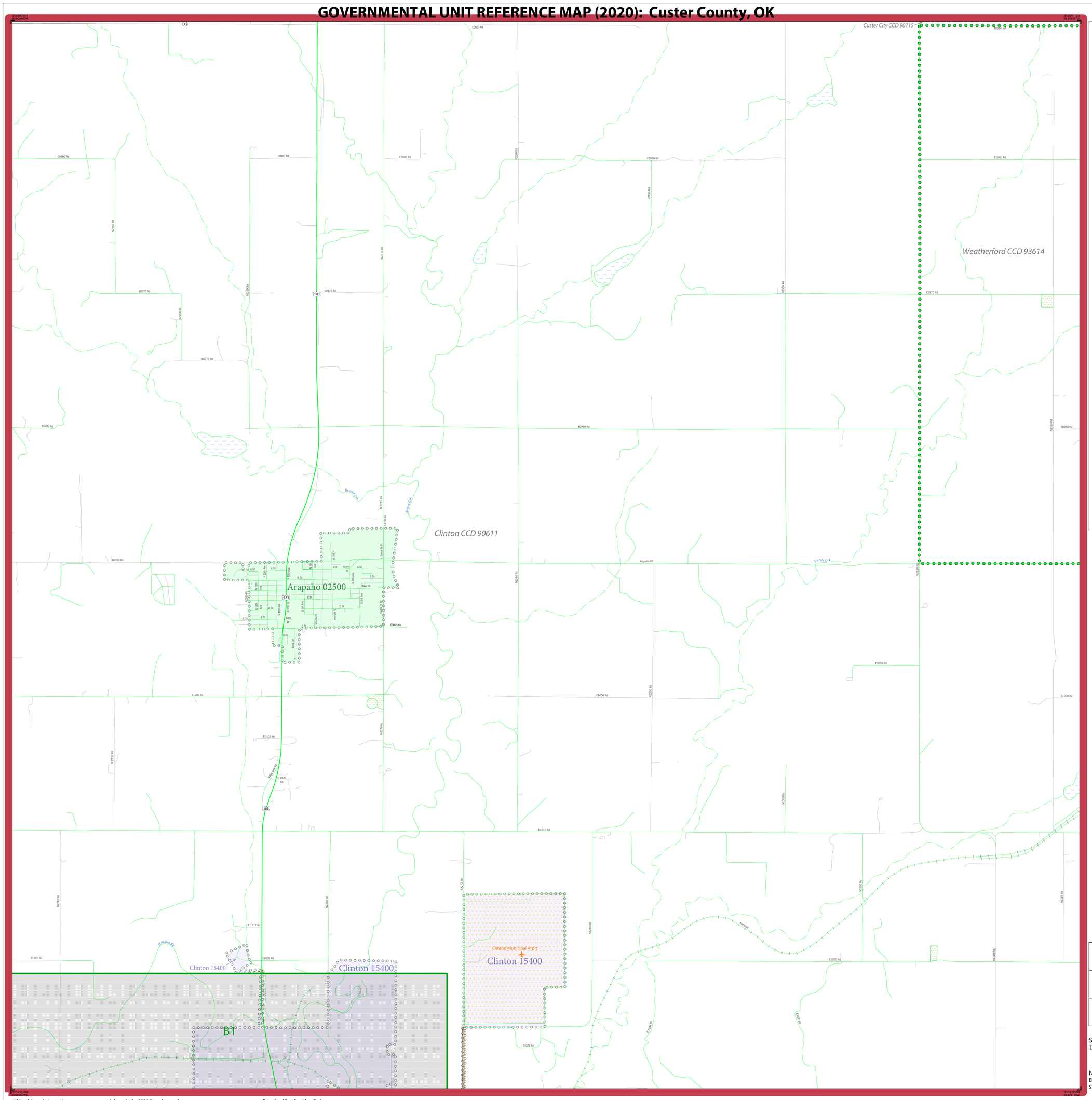
Custer City CCD 90715
Weatherford CCD 93614
Clinton CCD 90611
Arapaho 02500
Clinton 15400
Clinton Municipal Arpt
B1
E0960 Rd
E0970 Rd
E0980 Rd
E0990 Rd
E0995 Rd
E0998 Rd
E1000 Rd
E1010 Rd
E1020 Rd
E1025 Rd
E0975 Rd
E 3003 Rd
E 3006 Rd
E 1017 Rd
N2250 Rd
N2260 Rd
N2270 Rd
N2280 Rd
N2290 Rd
N2300 Rd
N2310 Rd
N2320 Rd
Arapaho Rd
Beaver Crk
Little Crk
Moulder Rlr
Main St
A St
B St
C St
D St
E St
G St
Lucy Ter
N Santa Fe St
S Santa Fe St
N 6th St
S 6th St
N 6th Ave
S 6th Ave
N 5th Ave
S 5th Ave
N 4th Ave
S 4th Ave
N 3rd Ave
S 3rd Ave
N 2nd Ave
S 2nd Ave
N 1st Ave
S 1st Ave
N 1st St
S 1st St
N 2nd St
S 2nd St
N 3rd St
S 3rd St
N 4th St
S 4th St
N 5th St
S 5th St
N 6th St
S 6th St
N 7th St
S 7th St
N 8th St
S 8th St
N 9th St
S 9th St
N 10th St
S 10th St
N 11th St
S 11th St
N 12th St
S 12th St
N 13th St
S 13th St
N 14th St
S 14th St
N 15th St
S 15th St
N 16th St
S 16th St
N 17th St
S 17th St
N 18th St
S 18th St
N 19th St
S 19th St
N 20th St
S 20th St
N 21st St
S 21st St
N 22nd St
S 22nd St
N 23rd St
S 23rd St
N 24th St
S 24th St
N 25th St
S 25th St
N 26th St
S 26th St
N 27th St
S 27th St
N 28th St
S 28th St
N 29th St
S 29th St
N 30th St
S 30th St
N 31st St
S 31st St
N 32nd St
S 32nd St
N 33rd St
S 33rd St
N 34th St
S 34th St
N 35th St
S 35th St
N 36th St
S 36th St
N 37th St
S 37th St
N 38th St
S 38th St
N 39th St
S 39th St
N 40th St
S 40th St
N 41st St
S 41st St
N 42nd St
S 42nd St
N 43rd St
S 43rd St
N 44th St
S 44th St
N 45th St
S 45th St
N 46th St
S 46th St
N 47th St
S 47th St
N 48th St
S 48th St
N 49th St
S 49th St
N 50th St
S 50th St
N 51st St
S 51st St
N 52nd St
S 52nd St
N 53rd St
S 53rd St
N 54th St
S 54th St
N 55th St
S 55th St
N 56th St
S 56th St
N 57th St
S 57th St
N 58th St
S 58th St
N 59th St
S 59th St
N 60th St
S 60th St
N 61st St
S 61st St
N 62nd St
S 62nd St
N 63rd St
S 63rd St
N 64th St
S 64th St
N 65th St
S 65th St
N 66th St
S 66th St
N 67th St
S 67th St
N 68th St
S 68th St
N 69th St
S 69th St
N 70th St
S 70th St
N 71st St
S 71st St
N 72nd St
S 72nd St
N 73rd St
S 73rd St
N 74th St
S 74th St
N 75th St
S 75th St
N 76th St
S 76th St
N 77th St
S 77th St
N 78th St
S 78th St
N 79th St
S 79th St
N 80th St
S 80th St
N 81st St
S 81st St
N 82nd St
S 82nd St
N 83rd St
S 83rd St
N 84th St
S 84th St
N 85th St
S 85th St
N 86th St
S 86th St
N 87th St
S 87th St
N 88th St
S 88th St
N 89th St
S 89th St
N 90th St
S 90th St
N 91st St
S 91st St
N 92nd St
S 92nd St
N 93rd St
S 93rd St
N 94th St
S 94th St
N 95th St
S 95th St
N 96th St
S 96th St
N 97th St
S 97th St
N 98th St
S 98th St
N 99th St
S 99th St
N 100th St
S 100th St
N 101st St
S 101st St
N 102nd St
S 102nd St
N 103rd St
S 103rd St
N 104th St
S 104th St
N 105th St
S 105th St
N 106th St
S 106th St
N 107th St
S 107th St
N 108th St
S 108th St
N 109th St
S 109th St
N 110th St
S 110th St
N 111th St
S 111th St
N 112th St
S 112th St
N 113th St
S 113th St
N 114th St
S 114th St
N 115th St
S 115th St
N 116th St
S 116th St
N 117th St
S 117th St
N 118th St
S 118th St
N 119th St
S 119th St
N 120th St
S 120th St
N 121st St
S 121st St
N 122nd St
S 122nd St
N 123rd St
S 123rd St
N 124th St
S 124th St
N 125th St
S 125th St
N 126th St
S 126th St
N 127th St
S 127th St
N 128th St
S 128th St
N 129th St
S 129th St
N 130th St
S 130th St
N 131st St
S 131st St
N 132nd St
S 132nd St
N 133rd St
S 133rd St
N 134th St
S 134th St
N 135th St
S 135th St
N 136th St
S 136th St
N 137th St
S 137th St
N 138th St
S 138th St
N 139th St
S 139th St
N 140th St
S 140th St
N 141st St
S 141st St
N 142nd St
S 142nd St
N 143rd St
S 143rd St
N 144th St
S 144th St
N 145th St
S 145th St
N 146th St
S 146th St
N 147th St
S 147th St
N 148th St
S 148th St
N 149th St
S 149th St
N 150th St
S 150th St
N 151st St
S 151st St
N 152nd St
S 152nd St
N 153rd St
S 153rd St
N 154th St
S 154th St
N 155th St
S 155th St
N 156th St
S 156th St
N 157th St
S 157th St
N 158th St
S 158th St
N 159th St
S 159th St
N 160th St
S 160th St
N 161st St
S 161st St
N 162nd St
S 162nd St
N 163rd St
S 163rd St
N 164th St
S 164th St
N 165th St
S 165th St
N 166th St
S 166th St
N 167th St
S 167th St
N 168th St
S 168th St
N 169th St
S 169th St
N 170th St
S 170th St
N 171st St
S 171st St
N 172nd St
S 172nd St
N 173rd St
S 173rd St
N 174th St
S 174th St
N 175th St
S 175th St
N 176th St
S 176th St
N 177th St
S 177th St
N 178th St
S 178th St
N 179th St
S 179th St
N 180th St
S 180th St
N 181st St
S 181st St
N 182nd St
S 182nd St
N 183rd St
S 183rd St
N 184th St
S 184th St
N 185th St
S 185th St
N 186th St
S 186th St
N 187th St
S 187th St
N 188th St
S 188th St
N 189th St
S 189th St
N 190th St
S 190th St
N 191st St
S 191st St
N 192nd St
S 192nd St
N 193rd St
S 193rd St
N 194th St
S 194th St
N 195th St
S 195th St
N 196th St
S 196th St
N 197th St
S 197th St
N 198th St
S 198th St
N 199th St
S 199th St
N 200th St
S 200th St
N 201st St
S 201st St
N 202nd St
S 202nd St
N 203rd St
S 203rd St
N 204th St
S 204th St
N 205th St
S 205th St
N 206th St
S 206th St
N 207th St
S 207th St
N 208th St
S 208th St
N 209th St
S 209th St
N 210th St
S 210th St
N 211th St
S 211th St
N 212th St
S 212th St
N 213th St
S 213th St
N 214th St
S 214th St
N 215th St
S 215th St
N 216th St
S 216th St
N 217th St
S 217th St
N 218th St
S 218th St
N 219th St
S 219th St
N 220th St
S 220th St
N 221st St
S 221st St
N 222nd St
S 222nd St
N 223rd St
S 223rd St
N 224th St
S 224th St
N 225th St
S 225th St
N 226th St
S 226th St
N 227th St
S 227th St
N 228th St
S 228th St
N 229th St
S 229th St
N 230th St
S 230th St
N 231st St
S 231st St
N 232nd St
S 232nd St
N 233rd St
S 233rd St
N 234th St
S 234th St
N 235th St
S 235th St
N 236th St
S 236th St
N 237th St
S 237th St
N 238th St
S 238th St
N 239th St
S 239th St
N 240th St
S 240th St
N 241st St
S 241st St
N 242nd St
S 242nd St
N 243rd St
S 243rd St
N 244th St
S 244th St
N 245th St
S 245th St
N 246th St
S 246th St
N 247th St
S 247th St
N 248th St
S 248th St
N 249th St
S 249th St
N 250th St
S 250th St
N 251st St
S 251st St
N 252nd St
S 252nd St
N 253rd St
S 253rd St
N 254th St
S 254th St
N 255th St
S 255th St
N 256th St
S 256th St
N 257th St
S 257th St
N 258th St
S 258th St
N 259th St
S 259th St
N 260th St
S 260th St
N 261st St
S 261st St
N 262nd St
S 262nd St
N 263rd St
S 263rd St
N 264th St
S 264th St
N 265th St
S 265th St
N 266th St
S 266th St
N 267th St
S 267th St
N 268th St
S 268th St
N 269th St
S 269th St
N 270th St
S 270th St
N 271st St
S 271st St
N 272nd St
S 272nd St
N 273rd St
S 273rd St
N 274th St
S 274th St
N 275th St
S 275th St
N 276th St
S 276th St
N 277th St
S 277th St
N 278th St
S 278th St
N 279th St
S 279th St
N 280th St
S 280th St
N 281st St
S 281st St
N 282nd St
S 282nd St
N 283rd St
S 283rd St
N 284th St
S 284th St
N 285th St
S 285th St
N 286th St
S 286th St
N 287th St
S 287th St
N 288th St
S 288th St
N 289th St
S 289th St
N 290th St
S 290th St
N 291st St
S 291st St
N 292nd St
S 292nd St
N 293rd St
S 293rd St
N 294th St
S 294th St
N 295th St
S 295th St
N 296th St
S 296th St
N 297th St
S 297th St
N 298th St
S 298th St
N 299th St
S 299th St
N 300th St
S 300th St
N 301st St
S 301st St
N 302nd St
S 302nd St
N 303rd St
S 303rd St
N 304th St
S 304th St
N 305th St
S 305th St
N 306th St
S 306th St
N 307th St
S 307th St
N 308th St
S 308th St
N 309th St
S 309th St
N 310th St
S 310th St
N 311th St
S 311th St
N 312th St
S 312th St
N 313th St
S 313th St
N 314th St
S 314th St
N 315th St
S 315th St
N 316th St
S 316th St
N 317th St
S 317th St
N 318th St
S 318th St
N 319th St
S 319th St
N 320th St
S 320th St
N 321st St
S 321st St
N 322nd St
S 322nd St
N 323rd St
S 323rd St
N 324th St
S 324th St
N 325th St
S 325th St
N 326th St
S 326th St
N 327th St
S 327th St
N 328th St
S 328th St
N 329th St
S 329th St
N 330th St
S 330th St
N 331st St
S 331st St
N 332nd St
S 332nd St
N 333rd St
S 333rd St
N 334th St
S 334th St
N 335th St
S 335th St
N 336th St
S 336th St
N 337th St
S 337th St
N 338th St
S 338th St
N 339th St
S 339th St
N 340th St
S 340th St
N 341st St
S 341st St
N 342nd St
S 342nd St
N 343rd St
S 343rd St
N 344th St
S 344th St
N 345th St
S 345th St
N 346th St
S 346th St
N 347th St
S 347th St
N 348th St
S 348th St
N 349th St
S 349th St
N 350th St
S 350th St
N 351st St
S 351st St
N 352nd St
S 352nd St
N 353rd St
S 353rd St
N 354th St
S 354th St
N 355th St
S 355th St
N 356th St
S 356th St
N 357th St
S 357th St
N 358th St
S 358th St
N 359th St
S 359th St
N 360th St
S 360th St
N 361st St
S 361st St
N 362nd St
S 362nd St
N 363rd St
S 363rd St
N 364th St
S 364th St
N 365th St
S 365th St
N 366th St
S 366th St
N 367th St
S 367th St
N 368th St
S 368th St
N 369th St
S 369th St
N 370th St
S 370th St
N 371st St
S 371st St
N 372nd St
S 372nd St
N 373rd St
S 373rd St
N 374th St
S 374th St
N 375th St
S 375th St
N 376th St
S 376th St
N 377th St
S 377th St
N 378th St
S 378th St
N 379th St
S 379th St
N 380th St
S 380th St
N 381st St
S 381st St
N 382nd St
S 382nd St
N 383rd St
S 383rd St
N 384th St
S 384th St
N 385th St
S 385th St
N 386th St
S 386th St
N 387th St
S 387th St
N 388th St
S 388th St
N 389th St
S 389th St
N 390th St
S 390th St
N 391st St
S 391st St
N 392nd St
S 392nd St
N 393rd St
S 393rd St
N 394th St
S 394th St
N 395th St
S 395th St
N 396th St
S 396th St
N 397th St
S 397th St
N 398th St
S 398th St
N 399th St
S 399th St
N 400th St
S 400th St
N 401st St
S 401st St
N 402nd St
S 402nd St
N 403rd St
S 403rd St
N 404th St
S 404th St
N 405th St
S 405th St
N 406th St
S 406th St
N 407th St
S 407th St
N 408th St
S 408th St
N 409th St
S 409th St
N 410th St
S 410th St
N 411th St
S 411th St
N 412th St
S 412th St
N 413th St
S 413th St
N 414th St
S 414th St
N 415th St
S 415th St
N 416th St
S 416th St
N 417th St
S 417th St
N 418th St
S 418th St
N 419th St
S 419th St
N 420th St
S 420th St
N 421st St
S 421st St
N 422nd St
S 422nd St
N 423rd St
S 423rd St
N 424th St
S 424th St
N 425th St
S 425th St
N 426th St
S 426th St
N 427th St
S 427th St
N 428th St
S 428th St
N 429th St
S 429th St
N 430th St
S 430th St
N 431st St
S 431st St
N 432nd St
S 432nd St
N 433rd St
S 433rd St
N 434th St
S 434th St
N 435th St
S 435th St
N 436th St
S 436th St
N 437th St
S 437th St
N 438th St
S 438th St
N 439th St
S 439th St
N 440th St
S 440th St
N 441st St
S 441st St
N 442nd St
S 442nd St
N 443rd St
S 443rd St
N 444th St
S 444th St
N 445th St
S 445th St
N 446th St
S 446th St
N 447th St
S 447th St
N 448th St
S 448th St
N 449th St
S 449th St
N 450th St
S 450th St
N 451st St
S 451st St
N 452nd St
S 452nd St
N 453rd St
S 453rd St
N 454th St
S 454th St
N 455th St
S 455th St
N 456th St
S 456th St
N 457th St
S 457th St
N 458th St
S 458th St
N 459th St
S 459th St
N 460th St
S 460th St
N 461st St
S 461st St
N 462nd St
S 462nd St
N 463rd St
S 463rd St
N 464th St
S 464th St
N 465th St
S 465th St
N 466th St
S 466th St
N 467th St
S 467th St
N 468th St
S 468th St
N 469th St
S 469th St
N 470th St
S 470th St
N 471st St
S 471st St
N 472nd St
S 472nd St
N 473rd St
S 473rd St
N 474th St
S 474th St
N 475th St
S 475th St
N 476th St
S 476th St
N 477th St
S 477th St
N 478th St
S 478th St
N 479th St
S 479th St
N 480th St
S 480th St
N 481st St
S 481st St
N 482nd St
S 482nd St
N 483rd St
S 483rd St
N 484th St
S 484th St
N 485th St
S 485th St
N 486th St
S 486th St
N 487th St
S 487th St
N 488th St
S 488th St
N 489th St
S 489th St
N 490th St
S 490th St
N 491st St
S 491st St
N 492nd St
S 492nd St
N 493rd St
S 493rd St
N 494th St
S 494th St
N 495th St
S 495th St
N 496th St
S 496th St
N 497th St
S 497th St
N 498th St
S 498th St
N 499th St
S 499th St
N 500th St
S 500th St
N 501st St
S 501st St
N 502nd St
S 502nd St
N 503rd St
S 503rd St
N 504th St
S 504th St
N 505th St
S 505th St
N 506th St
S 506th St
N 507th St
S 507th St
N 508th St
S 508th St
N 509th St
S 509th St
N 510th St
S 510th St
N 511th St
S 511th St
N 512th St
S 512th St
N 513th St
S 513th St
N 514th St
S 514th St
N 515th St
S 515th St
N 516th St
S 516th St
N 517th St
S 517th St
N 518th St
S 518th St
N 519th St
S 519th St
N 520th St
S 520th St
N 521st St
S 521st St
N 522nd St
S 522nd St
N 523rd St
S 523rd St
N 524th St
S 524th St
N 525th St
S 525th St
N 526th St
S 526th St
N 527th St
S 527th St
N 528th St
S 528th St
N 529th St
S 529th St
N 530th St
S 530th St
N 531st St
S 531st St
N 532nd St
S 532nd St
N 533rd St
S 533rd St
N 534th St
S 534th St
N 535th St
S 535th St
N 536th St
S 536th St
N 537th St
S 537th St
N 538th St
S 538th St
N 539th St
S 539th St
N 540th St
S 540th St
N 541st St
S 541st St
N 542nd St
S 542nd St
N 543rd St
S 543rd St
N 544th St
S 544th St
N 545th St
S 545th St
N 546th St
S 546th St
N 547th St
S 547th St
N 548th St
S 548th St
N 549th St
S 549th St
N 550th St
S 550th St
N 551st St
S 551st St
N 552nd St
S 552nd St
N 553rd St
S 553rd St
N 554th St
S 554th St
N 555th St
S 555th St
N 556th St
S 556th St
N 557th St
S 557th St
N 558th St
S 558th St
N 559th St
S 559th St
N 560th St
S 560th St
N 561st St
S 561st St
N 562nd St
S 562nd St
N 563rd St
S 563rd St
N 564th St
S 564th St
N 565th St
S 565th St
N 566th St
S 566th St
N 567th St
S 567th St
N 568th St
S 568th St
N 569th St
S 569th St
N 570th St
S 570th St
N 571st St
S 571st St
N 572nd St
S 572nd St
N 573rd St
S 573rd St
N 574th St
S 574th St
N 575th St
S 575th St
N 576th St
S 576th St
N 577th St
S 577th St
N 578th St
S 578th St
N 579th St
S 579th St
N 580th St
S 580th St
N 581st St
S 581st St
N 582nd St
S 582nd St
N 583rd St
S 583rd St
N 584th St
S 584th St
N 585th St
S 585th St
N 586th St
S 586th St
N 587th St
S 587th St
N 588th St
S 588th St
N 589th St
S 589th St
N 590th St
S 590th St
N 591st St
S 591st St
N 592nd St
S 592nd St
N 593rd St
S 593rd St
N 594th St
S 594th St
N 595th St
S 595th St
N 596th St
S 596th St
N 597th St
S 597th St
N 598th St
S 598th St
N 599th St
S 599th St
N 600th St
S 600th St
N 601st St
S 601st St
N 602nd St
S 602nd St
N 603rd St
S 603rd St
N 604th St
S 604th St
N 605th St
S 605th St
N 606th St
S 606th St
N 607th St
S 607th St
N 608th St
S 608th St
N 609th St
S 609th St
N 610th St
S 610th St
N 611th St
S 611th St
N 612th St
S 612th St
N 613th St
S 613th St
N 614th St
S 614th St
N 615th St
S 615th St
N 616th St
S 616th St
N 617th St
S 617th St
N 618th St
S 618th St
N 619th St
S 619th St
N 620th St
S 620th St
N 621st St
S 621st St
N 622nd St
S 622nd St
N 623rd St
S 623rd St
N 624th St
S 624th St
N 625th St
S 625th St
N 626th St
S 626th St
N 627th St
S 627th St
N 628th St
S 628th St
N 629th St
S 629th St
N 630th St
S 630th St
N 631st St
S 631st St
N 632nd St
S 632nd St
N 633rd St
S 633rd St
N 634th St
S 634th St
N 635th St
S 635th St
N 636th St
S 636th St
N 637th St
S 637th St
N 638th St
S 638th St
N 639th St
S 639th St
N 640th St
S 640th St
N 641st St
S 641st St
N 642nd St
S 642nd St
N 643rd St
S 643rd St
N 644th St
S 644th St
N 645th St
S 645th St
N 646th St
S 646th St
N 647th St
S 647th St
N 648th St
S 648th St
N 649th St
S 649th St
N 650th St
S 650th St
N 651st St
S 651st St
N 652nd St
S 652nd St
N 653rd St
S 653rd St
N 654th St
S 654th St
N 655th St
S 655th St
N 656th St
S 656th St
N 657th St
S 657th St
N 658th St
S 658th St
N 659th St
S 659th St
N 660th St
S 660th St
N 661st St
S 661st St
N 662nd St
S 662nd St
N 663rd St
S 663rd St
N 664th St
S 664th St
N 665th St
S 665th St
N 666th St
S 666th St
N 667th St
S 667th St
N 668th St
S 668th St
N 669th St
S 669th St
N 670th St
S 670th St
N 671st St
S 671st St
N 672nd St
S 672nd St
N 673rd St
S 673rd St
N 674th St
S 674th St
N 675th St
S 675th St
N 676th St
S 676th St
N 677th St
S 677th St
N 678th St
S 678th St
N 679th St
S 679th St
N 680th St
S 680th St
N 681st St
S 681st St
N 682nd St
S 682nd St
N 683rd St
S 683rd St
N 684th St
S 684th St
N 685th St
S 685th St
N 686th St
S 686th St
N 687th St
S 687th St
N 688th St
S 688th St
N 689th St
S 689th St
N 690th St
S 690th St
N 691st St
S 691st St
N 692nd St
S 692nd St
N 693rd St
S 693rd St
N 694th St
S 694th St
N 695th St
S 695th St
N 696th St
S 696th St
N 697th St
S 697th St
N 698th St
S 698th St
N 699th St
S 699th St
N 700th St
S 700th St
N 701st St
S 701st St
N 702nd St
S 702nd St
N 703rd St
S 703rd St
N 704th St
S 704th St
N 705th St
S 705th St
N 706th St
S 706th St
N 707th St
S 707th St
N 708th St
S 708th St
N 709th St
S 709th St
N 710th St
S 710th St
N 711th St
S 711th St
N 712th St
S 712th St
N 713th St
S 713th St
N 714th St
S 714th St
N 715th St
S 715th St
N 716th St
S 716th St
N 717th St
S 717th St
N 718th St
S 718th St
N 719th St
S 719th St
N 720th St
S 720th St
N 721st St
S 721st St
N 722nd St
S 722nd St
N 723rd St
S 723rd St
N 724th St
S 724th St
N 725th St
S 725th St
N 726th St
S 726th St
N 727th St
S 727th St
N 728th St
S 728th St
N 729th St
S 729th St
N 730th St
S 730th St
N 731st St
S 731st St
N 732nd St
S 732nd St
N 733rd St
S 733rd St
N 734th St
S 734th St
N 735th St
S 735th St
N 736th St
S 736th St
N 737th St
S 737th St
N 738th St
S 738th St
N 739th St
S 739th St
N 740th St
S 740th St
N 741st St
S 741st St
N 742nd St
S 742nd St
N 743rd St
S 743rd St
N 744th St
S 744th St
N 745th St
S 745th St
N 746th St
S 746th St
N 747th St
S 747th St
N 748th St
S 748th St
N 749th St
S 749th St
N 750th St
S 750th St
N 751st St
S 751st St
N 752nd St
S 752nd St
N 753rd St
S 753rd St
N 754th St
S 754th St
N 755th St
S 755th St
N 756th St
S 756th St
N 757th St
S 757th St
N 758th St
S 758th St
N 759th St
S 759th St
N 760th St
S 760th St
N 761st St
S 761st St
N 762nd St
S 762nd St
N 763rd St
S 763rd St
N 764th St
S 764th St
N 765th St
S 765th St
N 766th St
S 766th St
N 767th St
S 767th St
N 768th St
S 768th St
N 769th St
S 769th St
N 770th St
S 770th St
N 771st St
S 771st St
N 772nd St
S 772nd St
N 773rd St
S 773rd St
N 774th St
S 774th St
N 775th St
S 775th St
N 776th St
S 776th St
N 777th St
S 777th St
N 778th St
S 778th St
N 779th St
S 779th St
N 780th St
S 780th St
N 781st St
S 781st St
N 782nd St
S 782nd St
N 783rd St
S 783rd St
N 784th St
S 784th St
N 785th St
S 785th St
N 786th St
S 786th St
N 787th St
S 787th St
N 788th St
S 788th St
N 789th St
S 789th St
N 790th St
S 790th St
N 791st St
S 791st St
N 792nd St
S 792nd St
N 793rd St
S 793rd St
N 794th St
S 794th St
N 795th St
S 795th St
N 796th St
S 796th St
N 797th St
S 797th St
N 798th St
S 798th St
N 799th St
S 799th St
N 800th St
S 800th St
N 801st St
S 801st St
N 802nd St
S 802nd St
N 803rd St
S 803rd St
N 804th St
S 804th St
N 805th St
S 805th St
N 806th St
S 806th St
N 807th St
S 807th St
N 808th St
S 808th St
N 809th St
S 809th St
N 810th St
S 810th St
N 811th St
S 811th St
N 812th St
S 812th St
N 813th St
S 813th St
N 814th St
S 814th St
N 815th St
S 815th St
N 816th St
S 816th St
N 817th St
S 817th St
N 818th St
S 818th St
N 819th St
S 819th St
N 820th St
S 820th St
N 821st St
S 821st St
N 822nd St
S 822nd St
N 823rd St
S 823rd St
N 824th St
S 824th St
N 825th St
S 825th St
N 826th St
S 826th St
N 827th St
S 827th St
N 828th St
S 828th St
N 829th St
S 829th St
N 830th St
S 830th St
N 831st St
S 831st St
N 832nd St
S 832nd St
N 833rd St
S 833rd St
N 834th St
S 834th St
N 835th St
S 835th St
N 836th St
S 836th St
N 837th St
S 837th St
N 838th St
S 838th St
N 839th St
S 839th St
N 840th St
S 840th St
N 841st St
S 841st St
N 842nd St
S 842nd St
N 843rd St
S 843rd St
N 844th St
S 844th St
N 845th St
S 845th St
N 846th St
S 846th St
N 847th St
S 847th St
N 848th St
S 848th St
N 849th St
S 849th St
N 850th St
S 850th St
N 851st St
S 851st St
N 852nd St
S 852nd St
N 853rd St
S 853rd St
N 854th St
S 854th St
N 855th St
S 855th St
N 856th St
S 856th St
N 857th St
S 857th St
N 858th St
S 858th St
N 859th St
S 859th St
N 860th St
S 860th St
N 861st St
S 861st St
N 862nd St
S 862nd St
N 863rd St
S 863rd St
N 864th St
S 864th St
N 865th St
S 865th St
N 866th St
S 866th St
N 867th St
S 867th St
N 868th St
S 868th St
N 869th St
S 869th St
N 870th St
S 870th St
N 871st St
S 871st St
N 872nd St
S 872nd St
N 873rd St
S 873rd St
N 874th St
S 874th St
N 875th St
S 875th St
N 876th St
S 876th St
N 877th St
S 877th St
N 878th St
S 878th St
N 879th St
S 879th St
N 880th St
S 880th St
N 881st St
S 881st St
N 882nd St
S 882nd St
N 883rd St
S 883rd St
N 884th St
S 884th St
N 885th St
S 885th St
N 886th St
S 886th St
N 887th St
S 887th St
N 888th St
S 888th St
N 889th St
S 889th St
N 890th St
S 890th St
N 891st St
S 891st St
N 892nd St
S 892nd St
N 893rd St
S 893rd St
N 894th St
S 894th St
N 895th St
S 895th St
N 896th St
S 896th St
N 897th St
S 897th St
N 898th St
S 898th St
N 899th St
S 899th St
N 900th St
S 900th St
N 901st St
S 901st St
N 902nd St
S 902nd St
N 903rd St
S 903rd St
N 904th St
S 904th St
N 905th St
S 905th St
N 906th St
S 906th St
N 907th St
S 907th St
N 908th St
S 908th St
N 909th St
S 909th St
N 910th St
S 910th St
N 911th St
S 911th St
N 912th St
S 912th St
N 913th St
S 913th St
N 914th St
S 914th St
N 915th St
S 915th St
N 916th St
S 916th St
N 917th St
S 917th St
N 918th St
S 918th St
N 919th St
S 919th St
N 920th St
S 920th St
N 921st St
S 921st St
N 922nd St
S 922nd St
N 923rd St
S 923rd St
N 924th St
S 924th St
N 925th St
S 925th St
N 926th St
S 926th St
N 927th St
S 927th St
N 928th St
S 928th St
N 929th St
S 929th St
N 930th St
S 930th St
N 931st St
S 931st St
N 932nd St
S 932nd St
N 933rd St
S 933rd St
N 934th St
S 934th St
N 935th St
S 935th St
N 936th St
S 936th St
N 937th St
S 937th St
N 938th St
S 938th St
N 939th St
S 939th St
N 940th St
S 940th St
N 941st St
S 941st St
N 942nd St
S 942nd St
N 943rd St
S 943rd St
N 944th St
S 944th St
N 945th St
S 945th St
N 946th St
S 946th St
N 947th St
S 947th St
N 948th St
S 948th St
N 949th St
S 949th St
N 950th St
S 950th St
N 951st St
S 951st St
N 952nd St
S 952nd St
N 953rd St
S 953rd St
N 954th St
S 954th St
N 955th St
S 955th St
N 956th St
S 956th St
N 957th St
S 957th St
N 958th St
S 958th St
N 959th St
S 959th St
N 960th St
S 960th St
N 961st St
S 961st St
N 962nd St
S 962nd St
N 963rd St
S 963rd St
N 964th St
S 964th St
N 965th St
S 965th St
N 966th St
S 966th St
N 967th St
S 967th St
N 968th St
S 968th St
N 969th St
S 969th St
N 970th St
S 970th St
N 971st St
S 971st St
N 972nd St
S 972nd St
N 973rd St
S 973rd St
N 974th St
S 974th St
N 975th St
S 975th St
N 976th St
S 976th St
N 977th St
S 977th St
N 978th St
S 978th St
N 979th St
S 979th St
N 980th St
S 980th St
N 981st St
S 981st St
N 982nd St
S 982nd St
N 983rd St
S 983rd St
N 984th St
S 984th St
N 985th St
S 985th St
N 986th St
S 986th St
N 987th St
S 987th St
N 988th St
S 988th St
N 989th St
S 989th St
N 990th St
S 990th St
N 991st St
S 991st St
N 992nd St
S 992nd St
N 993rd St
S 993rd St
N 994th St
S 994th St
N 995th St
S 995th St
N 996th St
S 996th St
N 997th St
S 997th St
N 998th St
S 998th St
N 999th St
S 999th St
N 1000th St
S 1000th St
N 1001st St
S 1001st St
N 1002nd St
S 1002nd St
N 1003rd St
S 1003rd St
N 1004th St
S 1004th St
N 1005th St
S 1005th St
N 1006th St
S 1006th St
N 1007th St
S 1007th St
N 1008th St
S 1008th St
N 1009th St
S 1009th St
N 1010th St
S 1010th St
N 1011th St
S 1011th St
N 1012th St
S 1012th St
N 1013th St
S 1013th St
N 1014th St
S 1014th St
N 1015th St
S 1015th St
N 1016th St
S 1016th St
N 1017th St
S 1017th St
N 1018th St
S 1018th St
N 1019th St
S 1019th St
N 1020th St
S 1020th St
N 1021st St
S 1021st St
N 1022nd St
S 1022nd St
N 1023rd St
S 1023rd St
N 1024th St
S 1024th St
N 1025th St
S 1025th St
N 1026th St
S 1026th St
N 1027th St
S 1027th St
N 1028th St
S 1028th St
N 1029th St
S 1029th St
N 1030th St
S 1030th St
N 1031st St
S 1031st St
N 1032nd St
S 1032nd St
N 1033rd St
S 1033rd St
N 1034th St
S 1034th St
N 1035th St
S 1035th St
N 1036th St
S 1036th St
N 1037th St
S 1037th St
N 1038th St
S 1038th St
N 1039th St
S 1039th St
N 1040th St
S 1040th St
N 1041st St
S 1041st St
N 1042nd St
S 1042nd St
N 1043rd St
S 1043rd St
N 1044th St
S 1044th St
N 1045th St
S 1045th St
N 1046th St
S 1046th St
N 1047th St
S 1047th St
N 1048th St
S 1048th St
N 1049th St
S 1049th St
N 1050th St
S 1050th St
N 1051st St
S 1051st St
N 1052nd St
S 1052nd St
N 1053rd St
S 1053rd St
N 1054th St
S 1054th St
N 1055th St
S 1055th St
N 1056th St
S 1056th St
N 1057th St
S 1057th St
N 1058th St
S 1058th St
N 1059th St
S 1059th St
N 1060th St
S 1060th St
N 1061st St
S 1061st St
N 1062nd St
S 1062nd St
N 1063rd St
S 1063rd St
N 1064th St
S 1064th St
N 1065th St
S 1065th St
N 1066th St
S 1066th St
N 1067th St
S 1067th St
N 1068th St
S 1068th St
N 1069th St
S 1069th St
N 1070th St
S 1070th St
N 1071st St
S 1071st St
N 1072nd St
S 1072nd St
N 1073rd St
S 1073rd St
N 1074th St
S 1074th St
N 1075th St
S 1075th St
N 1076th St
S 1076th St
N 1077th St
S 1077th St
N 1078th St
S 1078th St
N 1079th St
S 1079th St
N 1080th St
S 1080th St
N 1081st St
S 1081st St
N 1082nd St
S 1082nd St
N 1083rd St
S 1083rd St
N 1084th St
S 1084th St
N 1085th St
S 1085th St
N 1086th St
S 1086th St
N 1087th St
S 1087th St
N 1088th St
S 1088th St
N 1089th St
S 1089th St
N 1090th St
S 1090th St
N 1091st St
S 1091st St
N 1092nd St
S 1092nd St
N 1093rd St
S 1093rd St
N 1094th St
S 1094th St
N 1095th St
S 1095th St
N 1096th St
S 1096th St
N 1097th St
S 1097th St
N 1098th St
S 1098th St
N 1099th St
S 1099th St
N 1100th St
S 1100th St
N 1101st St
S 1101st St
N 1102nd St
S 1102nd St
N 1103rd St
S 1103rd St
N 1104th St
S 1104th St
N 1105th St
S 1105th St
N 1106th St
S 1106th St
N 1107th St
S 1107th St
N 1108th St
S 1108th St
N 1109th St
S 1109th St
N 1110th St
S 1110th St
N 1111th St
S 1111th St
N 1112th St
S 1112th St
N 1113th St
S 1113th St
N 1114th St
S 1114th St
N 1115th St
S 1115th St
N 1116th St
S 1116th St
N 1117th St
S 1117th St
N 1118th St
S 1118th St
N 1119th St
S 1119th St
N 1120th St
S 1120th St
N 1121st St
S 1121st St
N 1122nd St
S 1122nd St
N 1123rd St
S 1123rd St
N 1124th St
S 1124th St
N 1125th St
S 1125th St
N 1126th St
S 1126th St
N 1127th St
S 1127th St
N 1128th St
S 1128th St
N 1129th St
S 1129th St
N 1130th St
S 1130th St
N 1131st St
S 1131st St
N 1132nd St
S 1132nd St
N 1133rd St
S 1133rd St
N 1134th St
S 1134th St
N 1135th St
S 1135th St
N 1136th St
S 1136th St
N 1137th St
S 1137th St
N 1138th St
S 1138th St
N 1139th St
S 1139th St
N 1140th St
S 1140th St
N 1141st St
S 1141st St
N 1142nd St
S 1142nd St
N 1143rd St
S 1143rd St
N 1144th St
S 1144th St
N 1145th St
S 1145th St
N 1146th St
S 1146th St
N 1147th St
S 1147th St
N 1148th St
S 1148th St
N 1149th St
S 1149th St
N 1150th St
S 1150th St
N 1151st St
S 1151st St
N 1152nd St
S 1152nd St
N 1153rd St
S 1153rd St
N 1154th St
S 1154th St
N 1155th St
S 1155th St
N 1156th St
S 1156th St
N 1157th St
S 1157th St
N 1158th St
S 1158th St
N 1159th St
S 1159th St
N 1160th St
S 1160th St
N 1161st St
S 1161st St
N 1162nd St
S 1162nd St
N 1163rd St
S 1163rd St
N 1164th St
S 1164th St
N 1165th St
S 1165th St
N 1166th St
S 1166th St
N 1167th St
S 1167th St
N 1168th St
S 1168th St
N 1169th St
S 1169th St
N 1170th St
S 1170th St
N 1171st St
S 1171st St
N 1172nd St
S 1172nd St
N 1173rd St
S 1173rd St
N 1174th St
S 1174th St
N 1175th St
S 1175th St
N 1176th St
S 1176th St
N 1177th St
S 1177th St
N 1178th St
S 1178th St
N 1179th St
S 1179th St
N 1180th St
S 1180th St
N 1181st St
S 1181st St
N 1182nd St
S 1182nd St
N 1183rd St
S 1183rd St
N 1184th St
S 1184th St
N 1185th St
S 1185th St
N 1186th St
S 1186th St
N 1187th St
S 1187th St
N 1188th St
S 1188th St
N 1189th St
S 1189th St
N 1190th St
S 1190th St
N 1191st St
S 1191st St
N 1192nd St
S 1192nd St
N 1193rd St
S 1193rd St
N 1194th St
S 1194th St
N 1195th St
S 1195th St
N 1196th St
S 1196th St
N 1197th St
S 1197th St
N 1198th St
S 1198th St
N 1199th St
S 1199th St
N 1200th St
S 1200th St
N 1201st St
S 1201st St
N 1202nd St
S 1202nd St
N 1203rd St
S 1203rd St
N 1204th St
S 1204th St
N 1205th St
S 1205th St
N 1206th St
S 1206th St
N 1207th St
S 1207th St
N 1208th St
S 1208th St
N 1209th St
S 1209th St
N 1210th St
S 1210th St
N 1211th St
S 1211th St
N 1212th St
S 1212th St
N 1213th St
S 1213th St
N 1214th St
S 1214th St
N 1215th St
S 1215th St
N 1

GOVERNMENTAL UNIT REFERENCE MAP (2020): Custer County, OK

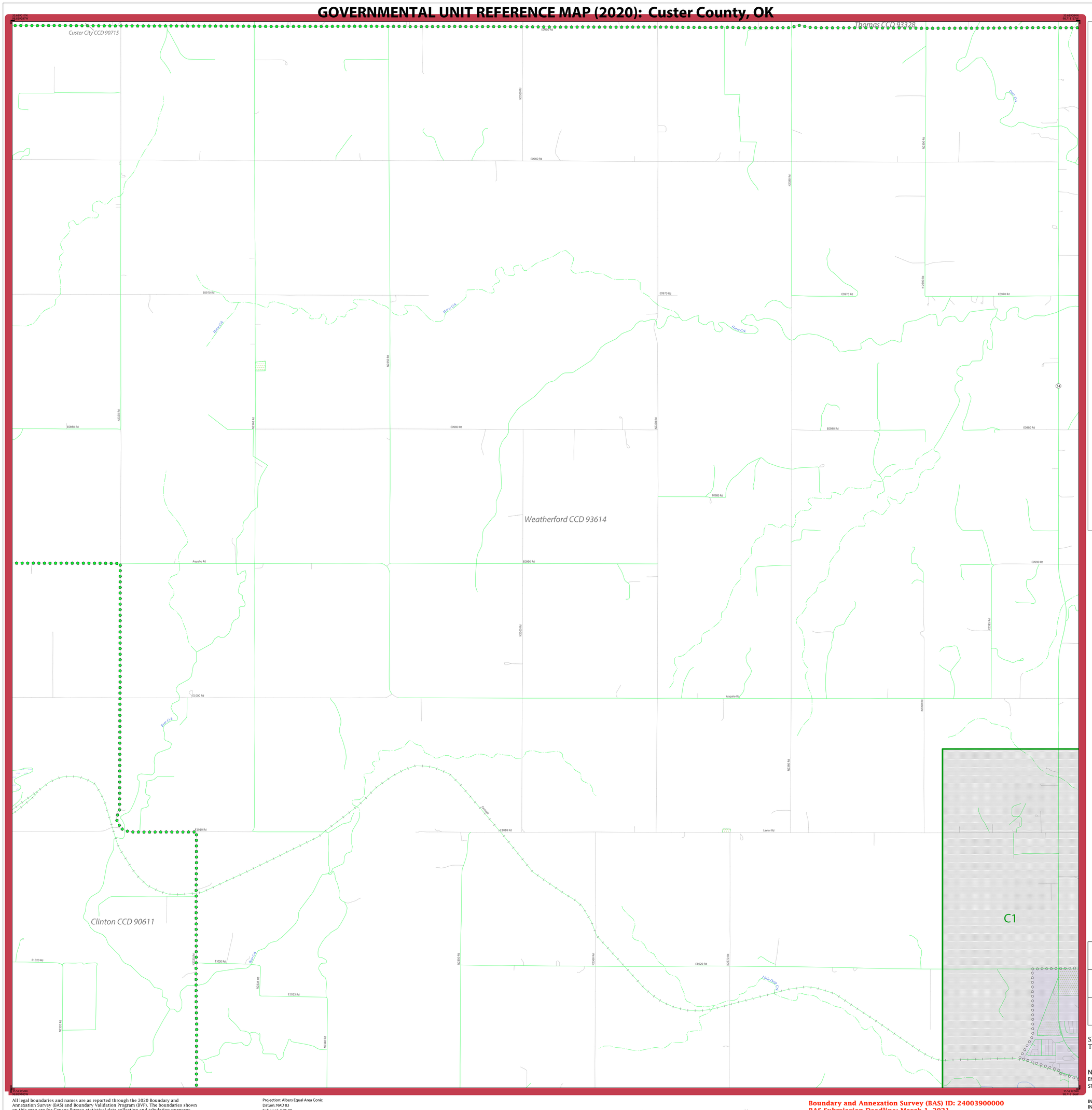

LEGEND

SYMBOL DESCRIPTION	SYMBOL	LABEL STYLE
Federal American Indian Reservation		L'ANSE RESERVATION (TA 1880)
Off-Reservation Trust Land		T1880
American Indian Tribal Subdivision		SHONTO (620)
Alaska Native Regional Corporation (ANRC)		NANA ANRC 52120
State (or statistically equivalent entity)		NEW YORK 36
County (or statistically equivalent entity)		ERIE 029
Minor Civil Division (MCD)[1]		Lee town 41460
Census County Division (CCD)[2]		Jemez CCD 91650
Consolidated City		MILFORD 47500
Incorporated Place[3]		Davis 18100
Census Designated Place (CDP)[2]		Cochiti 16560

DESCRIPTION	SYMBOL
Interstate	5
U.S. Highway	2
State Highway	4
Other Road	Marsh Ln
Cul-de-sac	
Circle	
Geographic Offset or Corridor	
4WD Trail, Stairway, Alley, Walkway, or Ferry	
Railroad	Southern RR
Pipeline or Power Line	
Ridge or Fence	
Property Line or Nonvisible Boundary	
Perennial Stream	Tumbling Cr
Intermittent Stream	Piney Cr
Mountain Peak or Hill	Mt. Baker

DESCRIPTION	SYMBOL
Water Body	Pleasant Lake
Swamp or Marsh	Okefenoke Swamp
Glacier	Bering Glacier
Airport, Airfield, or Helicopter Landing Pad	Donald Airport
College or University	Coll/Univ
Military	Fort Belvoir
Prison or Juvenile Detention Center	P/JDC
Cemetery	Powell Cmtry
Golf Course	Pinehurst GlfCrs
National Park or Forest	Yosemite NP
Other Park	St Francis Park
Outside Subject Area	
Inset Area	A1

Where state, county, and/or MCD/CCD boundaries coincide, the map shows the boundary symbol for only the highest-ranking of these boundaries. Where American Indian reservation and American Indian tribal subdivision boundaries coincide, the map shows only the American Indian reservation boundaries.

Entity names are followed by either their FIPS code or census code; parentheses indicate a census code.

1 'MCD*' indicates a false MCD. These are for Census Bureau use only.

2 The CCD and CDP boundaries represent statistical entities only and are not updated through the BAS.

3 Incorporated place name color corresponds to the incorporated place fill color.

Due to space limitations, some road names, along with other feature and geography names on the map, may not be shown.

The Census Bureau stores primary and alternate road names, but only primary road names are used to label the roads on these maps.

Key to Adjacent Sheets

10	11	12
16	17	18
22	23	24

Sheet Location within Entity

Sheet 17 of 24 PARENT sheets
Total Sheets: 28 (Index 1; Parent 24; Inset 3)

NAME: Custer County (039)
ENTITY TYPE: County or statistically equivalent entity
ST: Oklahoma (40)

INDEX OR PARENT SHEET #: 017
INSET SHEET #: 000000

2020 COUNTY REF MAP (PARENT)

5340240039000001700000 0

All legal boundaries and names are as reported through the 2020 Boundary and Annexation Survey (BAS) and Boundary Validation Program (BVP). The boundaries shown on this map are for Census Bureau statistical data collection and tabulation purposes only; their depiction and designation for statistical purposes does not constitute a determination of jurisdictional authority or rights of ownership or entitlement.

Data Source: U.S. Census Bureau's MAF/TIGER database (TAB20), November 2020
Created by Geography Division: December 09, 2020

U.S. DEPARTMENT OF COMMERCE U.S. Census Bureau

Projection: Albers Equal Area Conic
Datum: NAD 83
Spheroid: GRS 80
1st Standard Parallel: 34 10 47
2nd Standard Parallel: 36 26 11
Central Meridian: -98 43 53
Latitude of Projection's Origin: 33 36 56
False Easting: 0
False Northing: 0

0 0.5 1 1.5 2 2.5 Kilometers
0 0.3 0.6 0.9 1.2 1.5 Miles
The plotted map scale is 1:17,500

N W E S

Boundary and Annexation Survey (BAS) ID: 24003900000
BAS Submission Deadline: March 1, 2021

PDF versions of the BAS maps are available at:
www.census.gov/programs-surveys/bas/geographies.html

For more information, or to request additional maps, please email geo.bas@census.gov, call 1-800-972-5651, or visit www.census.gov/programs-surveys/bas.html.

United States Census Bureau

GOVERNMENTAL UNIT REFERENCE MAP (2020): Custer County, OK

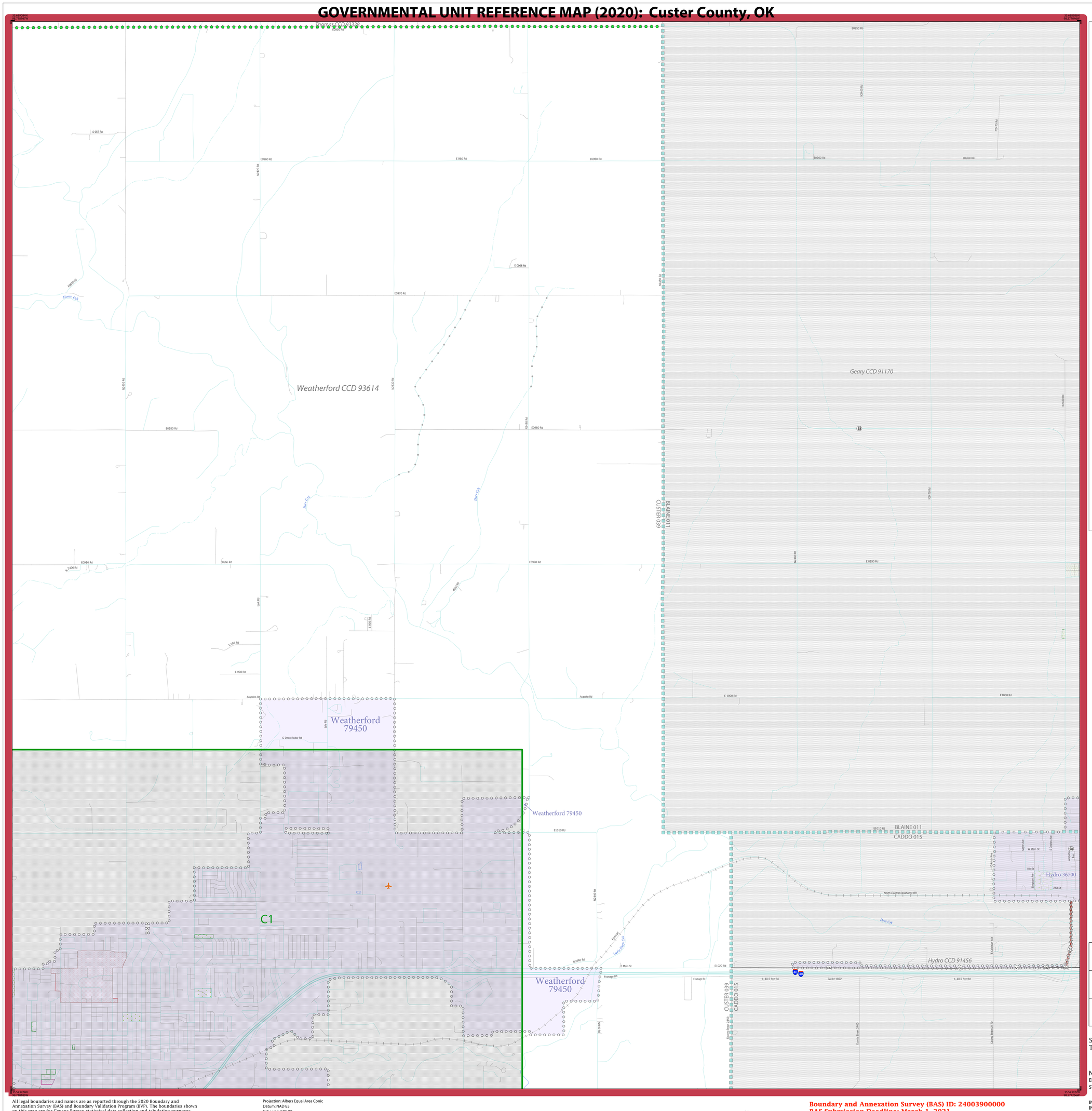

LEGEND

SYMBOL DESCRIPTION	SYMBOL	LABEL STYLE
Federal American Indian Reservation		L'ANSE RESERVATION (TA 1880)
Off-Reservation Trust Land		T1880
American Indian Tribal Subdivision		SHONTO (620)
Alaska Native Regional Corporation (ANRC)		*NANA ANRC 52120*
State (or statistically equivalent entity)		NEW YORK 36
County (or statistically equivalent entity)		ERIE 029
Minor Civil Division (MCD)[1]		Lee town 41460
Census County Division (CCD)[2]		*Jemez CCD 91650*
Consolidated City		MILFORD 47500
Incorporated Place[3]		Davis 18100
Census Designated Place (CDP)[2]		*Cochiti 16560*

DESCRIPTION	SYMBOL	DESCRIPTION	SYMBOL
Interstate	5	Water Body	*Pleasant Lake*
U.S. Highway	2	Swamp or Marsh	*Okefenokee Swamp*
State Highway	4	Glacier	*Bering Glacier*
Other Road	Marsh Ln	Airport, Airfield, or Helicopter Landing Pad	Donald Airport
Cul-de-sac		College or University	Coll/Univ
Circle		Military	Fort Belvoir
Geographic Offset or Corridor		Prison or Juvenile Detention Center	P/JDC
4WD Trail, Stairway, Alley, Walkway, or Ferry		Cemetery	Powell Cmtry
Railroad	Southern RR	Golf Course	Pinehurst GlfCrs
Pipeline or Power Line		National Park or Forest	Yosemite NP
Ridge or Fence		Other Park	St Francis Park
Property Line or Nonvisible Boundary		Outside Subject Area	
Perennial Stream	*Tumbling Cr*	Inset Area	A1
Intermittent Stream	*Piney Cr*		
Mountain Peak or Hill	*Mt. Baker*		

Where state, county, and/or MCD/CCD boundaries coincide, the map shows the boundary symbol for only the highest-ranking of these boundaries. Where American Indian reservation and American Indian tribal subdivision boundaries coincide, the map shows only the American Indian reservation boundaries.

Entity names are followed by either their FIPS code or census code; parentheses indicate a census code.

1 'MCD*' indicates a false MCD. These are for Census Bureau use only.

2 The CCD and CDP boundaries represent statistical entities only and are not updated through the BAS.

3 Incorporated place name color corresponds to the incorporated place fill color.

Due to space limitations, some road names, along with other feature and geography names on the map, may not be shown.

The Census Bureau stores primary and alternate road names, but only primary road names are used to label the roads on these maps.

Key to Adjacent Sheets

11	12	
17	18	
23	24	

Sheet Location within Entity

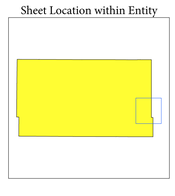

Sheet 18 of 24 PARENT sheets
Total Sheets: 28 (Index 1; Parent 24; Inset 3)

NAME: Custer County (039)
ENTITY TYPE: County or statistically equivalent entity
ST: Oklahoma (40)

INDEX OR PARENT SHEET #: 018
INSET SHEET #: 000000

2020 COUNTY REF MAP (PARENT)

5340240039000000018000000

All legal boundaries and names are as reported through the 2020 Boundary and Annexation Survey (BAS) and Boundary Validation Program (BVP). The boundaries shown on this map are for Census Bureau statistical data collection and tabulation purposes only; their depiction and designation for statistical purposes does not constitute a determination of jurisdictional authority or rights of ownership or entitlement.

Data Source: U.S. Census Bureau's MAF/TIGER database (TAB20), November 2020
Created by Geography Division: December 09, 2020

U.S. DEPARTMENT OF COMMERCE U.S. Census Bureau

Projection: Albers Equal Area Conic
Datum: NAD 83
Spheroid: GRS 80
1st Standard Parallel: 34 10 47
2nd Standard Parallel: 36 26 11
Central Meridian: -98 43 53
Latitude of Projection's Origin: 33 36 56
False Easting: 0
False Northing: 0

0 0.5 1 1.5 2 2.5 Kilometers
0 0.3 0.6 0.9 1.2 1.5 Miles
The plotted map scale is 1:177,500

N W E S

Boundary and Annexation Survey (BAS) ID: 24003900000
BAS Submission Deadline: March 1, 2021

PDF versions of the BAS maps are available at: www.census.gov/programs-surveys/bas/geographies.html

For more information, or to request additional maps, please email geo.bas@census.gov, call 1-800-972-5651, or visit www.census.gov/programs-surveys/bas.html.

United States Census Bureau

GOVERNMENTAL UNIT REFERENCE MAP (2020): Custer County, OK

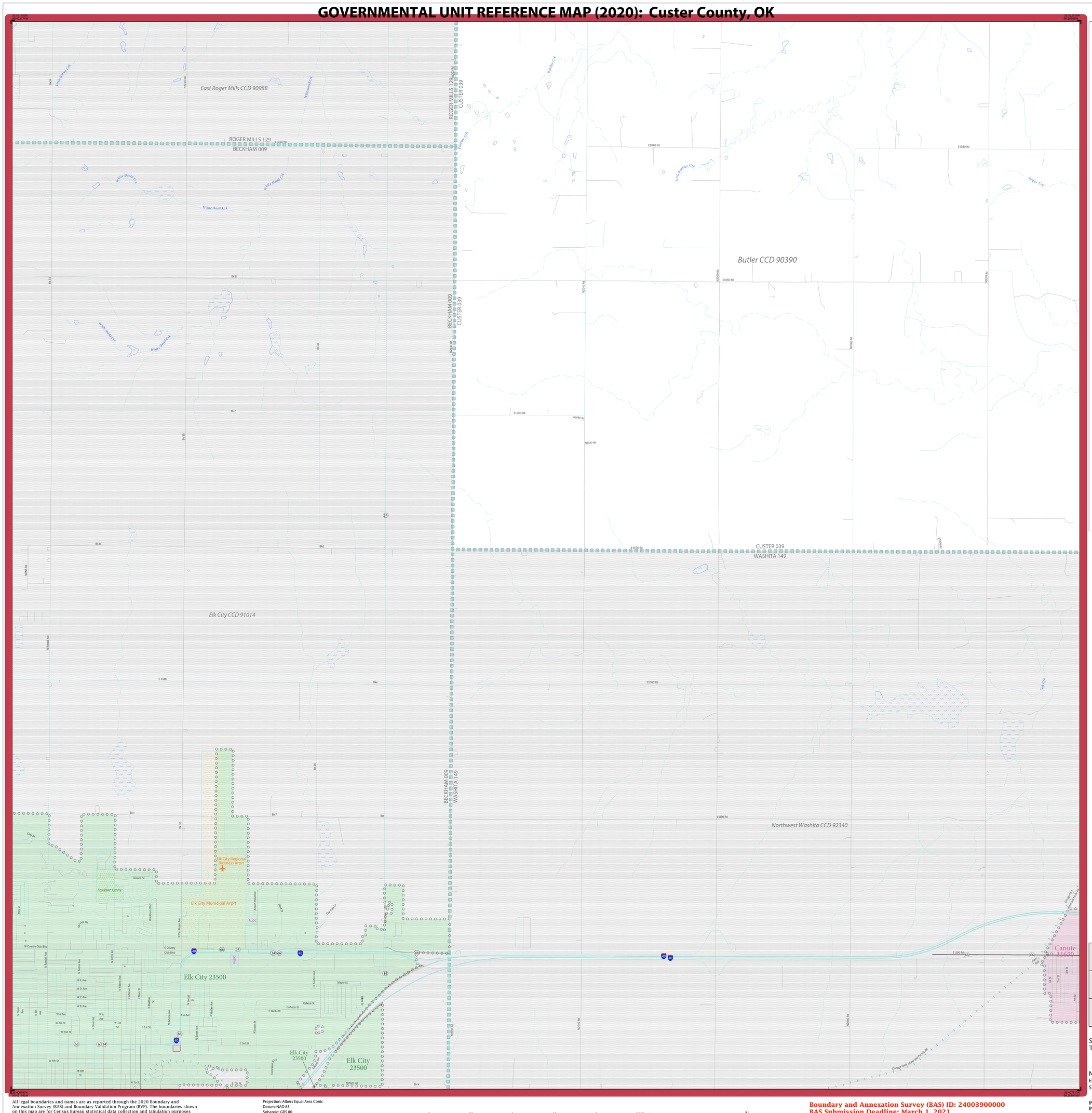

LEGEND

SYMBOL DESCRIPTION	SYMBOL	LABEL STYLE
Federal American Indian Reservation		L'ANSE RESERVATION (TA 1880)
Off-Reservation Trust Land		T1880
American Indian Tribal Subdivision		SHONTO (620)
Alaska Native Regional Corporation (ANRC)		NANA ANRC 52120
State (or statistically equivalent entity)		NEW YORK 36
County (or statistically equivalent entity)		ERIE 029
Minor Civil Division (MCD)[1]		Lee town 41460
Census County Division (CCD)[2]		Jemez CCD 91650
Consolidated City		MILFORD 47500
Incorporated Place[3]		Davis 18100
Census Designated Place (CDP)[2]		Cochiti 16560

DESCRIPTION	SYMBOL	DESCRIPTION	SYMBOL
Interstate	5	Water Body	Pleasant Lake
U.S. Highway	2	Swamp or Marsh	Okefenoke Swamp
State Highway	4	Glacier	Bering Glacier
Other Road	Marsh Ln	Airport, Airfield, or Helicopter Landing Pad	Dónard Airfoyh
Cul-de-sac		College or University	Coll/Univ
Circle		Military	Fort Belvoir
Geographic Offset or Corridor		Prison or Juvenile Detention Center	PJDC
4WD Trail, Stairway, Alley, Walkway, or Ferry		Cemetery	Powell Cmtry
Railroad	Southern RR	Golf Course	Pinehurst GlfCrs
Pipeline or Power Line		National Park or Forest	Yosemite NP
Ridge or Fence		Other Park	St Francis Park
Property Line or Nonvisible Boundary		Outside Subject Area	
Perennial Stream	Tumbling Cr	Inset Area	A1
Intermittent Stream	Piney Cr		
Mountain Peak or Hill	Mt. Baker		

Where state, county, and/or MCD/CCD boundaries coincide, the map shows the boundary symbol for only the highest-ranking of these boundaries. Where American Indian reservation and American Indian tribal subdivision boundaries coincide, the map shows only the American Indian reservation boundaries.

Entity names are followed by either their FIPS code or census code; parentheses indicate a census code.

1 'MCD*' indicates a false MCD. These are for Census Bureau use only.

2 The CCD and CDP boundaries represent statistical entities only and are not updated through the BAS.

3 Incorporated place name color corresponds to the incorporated place fill color.

Due to space limitations, some road names, along with other feature and geography names on the map, may not be shown.

The Census Bureau stores primary and alternate road names, but only primary road names are used to label the roads on these maps.

Key to Adjacent Sheets

	13	14
	19	20

Sheet Location within Entity

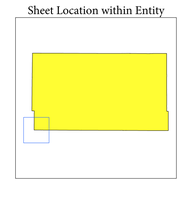

Sheet 19 of 24 PARENT sheets
Total Sheets: 28 (Index 1; Parent 24; Inset 3)

NAME: Custer County (039)
ENTITY TYPE: County or statistically equivalent entity
ST: Oklahoma (40)

INDEX OR PARENT SHEET #: 019
INSET SHEET #: 000000

2020 COUNTY REF MAP (PARENT)

5340240039000000190000 0

All legal boundaries and names are as reported through the 2020 Boundary and Annexation Survey (BAS) and Boundary Validation Program (BVP). The boundaries shown on this map are for Census Bureau statistical data collection and tabulation purposes only; their depiction and designation for statistical purposes does not constitute a determination of jurisdictional authority or rights of ownership or entitlement.

Data Source: U.S. Census Bureau's MAF/TIGER database (TAB20), November 2020
Created by Geography Division: December 09, 2020

U.S. DEPARTMENT OF COMMERCE U.S. Census Bureau

Projection: Albers Equal Area Conic
Datum: NAD 83
Spheroid: GRS 80
1st Standard Parallel: 34 10 47
2nd Standard Parallel: 36 26 11
Central Meridian: -98 43 53
Latitude of Projection's Origin: 33 36 56
False Easting: 0
False Northing: 0

0 0.5 1 1.5 2 2.5 Kilometers
0 0.3 0.6 0.9 1.2 1.5 Miles
The plotted map scale is 1:117,500

N W E S

Boundary and Annexation Survey (BAS) ID: 24003900000
BAS Submission Deadline: March 1, 2021

PDF versions of the BAS maps are available at:
www.census.gov/programs-surveys/bas/geographies.html

For more information, or to request additional maps, please email geo.bas@census.gov, call 1-800-972-5651, or visit www.census.gov/programs-surveys/bas.html.

GOVERNMENTAL UNIT REFERENCE MAP (2020): Custer County, OK

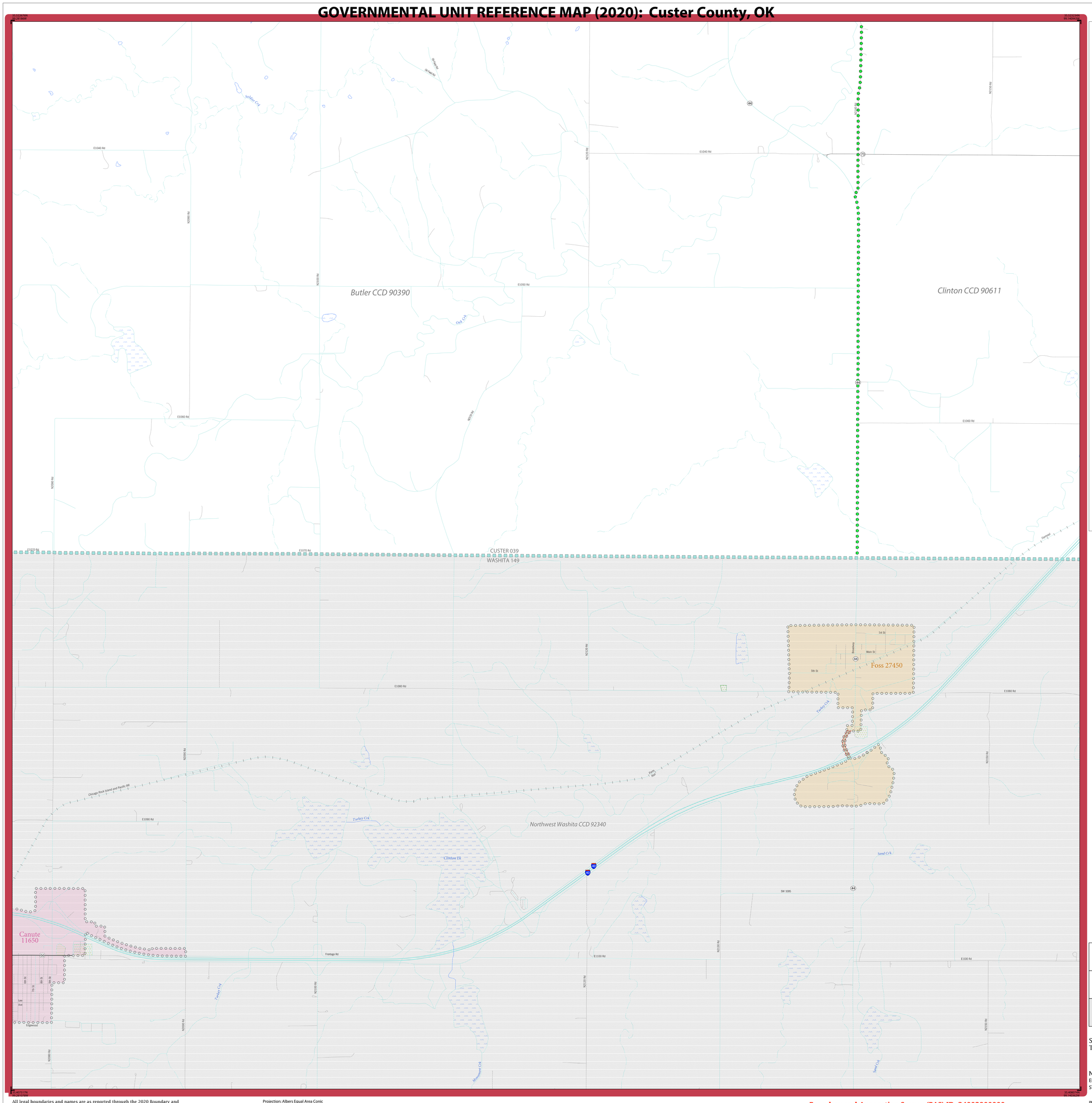

LEGEND

SYMBOL DESCRIPTION	SYMBOL	LABEL STYLE
Federal American Indian Reservation		L'ANSE RESERVATION (TA 1880)
Off-Reservation Trust Land		T1880
American Indian Tribal Subdivision		SHONTO (620)
Alaska Native Regional Corporation (ANRC)		*NANA ANRC 52120*
State (or statistically equivalent entity)		NEW YORK 36
County (or statistically equivalent entity)		ERIE 029
Minor Civil Division (MCD)[1]		Lee town 41460
Census County Division (CCD)[2]		*Jemez CCD 91650*
Consolidated City		MILFORD 47500
Incorporated Place[3]		Davis 18100
Census Designated Place (CDP)[2]		*Cochiti 16560*

DESCRIPTION	SYMBOL	DESCRIPTION	SYMBOL
Interstate	I	Water Body	*Pleasant Lake*
U.S. Highway	2	Swamp or Marsh	*Okefenokee Swamp*
State Highway	4	Glacier	*Bering Glacier*
Other Road	Marsh Ln	Airport, Airfield, or Helicopter Landing Pad	Donald Airport
Cul-de-sac		College or University	Coll/Univ
Circle		Military	Fort Belvoir
Geographic Offset or Corridor		Prison or Juvenile Detention Center	P/JDC
4WD Trail, Stairway, Alley, Walkway, or Ferry		Cemetery	Powell Cmtry
Railroad	Southern RR	Golf Course	Pinehurst GlfCrs
Pipeline or Power Line		National Park or Forest	Yosemite NP
Ridge or Fence		Other Park	St Francis Park
Property Line or Nonvisible Boundary		Outside Subject Area	
Perennial Stream	*Tumbling Cr*	Inset Area	A1
Intermittent Stream	*Piney Cr*		
Mountain Peak or Hill	*Mt. Baker*		

Where state, county, and/or MCD/CCD boundaries coincide, the map shows the boundary symbol for only the highest-ranking of these boundaries. Where American Indian reservation and American Indian tribal subdivision boundaries coincide, the map shows only the American Indian reservation boundaries.

Entity names are followed by either their FIPS code or census code; parentheses indicate a census code.

1 'MCD*' indicates a false MCD. These are for Census Bureau use only.

2 The CCD and CDP boundaries represent statistical entities only and are not updated through the BAS.

3 Incorporated place name color corresponds to the incorporated place fill color.

Due to space limitations, some road names, along with other feature and geography names on the map, may not be shown.

The Census Bureau stores primary and alternate road names, but only primary road names are used to label the roads on these maps.

Key to Adjacent Sheets

13	14	15
19	20	21

Sheet Location within Entity

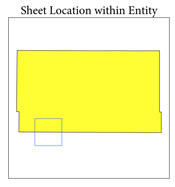

Sheet 20 of 24 PARENT sheets
Total Sheets: 28 (Index 1; Parent 24; Inset 3)

NAME: Custer County (039)
ENTITY TYPE: County or statistically equivalent entity
ST: Oklahoma (40)

INDEX OR PARENT SHEET #: 020
INSET SHEET #: 000000

2020 COUNTY REF MAP (PARENT)

5340240039000000020000000

All legal boundaries and names are as reported through the 2020 Boundary and Annexation Survey (BAS) and Boundary Validation Program (BVP). The boundaries shown on this map are for Census Bureau statistical data collection and tabulation purposes only; their depiction and designation for statistical purposes does not constitute a determination of jurisdictional authority or rights of ownership or entitlement.

Data Source: U.S. Census Bureau's MAF/TIGER database (TAB20), November 2020
Created by Geography Division: December 09, 2020

U.S. DEPARTMENT OF COMMERCE U.S. Census Bureau

Projection: Albers Equal Area Conic
Datum: NAD 83
Spheroid: GRS 80
1st Standard Parallel: 34 10 47
2nd Standard Parallel: 36 26 11
Central Meridian: -98 43 53
Latitude of Projection's Origin: 33 36 56
False Easting: 0
False Northing: 0

0 0.5 1 1.5 2 2.5 Kilometers
0 0.3 0.6 0.9 1.2 1.5 Miles
The plotted map scale is 1:17,500

N W E S

Boundary and Annexation Survey (BAS) ID: 24003900000
BAS Submission Deadline: March 1, 2021

PDF versions of the BAS maps are available at:
www.census.gov/programs-surveys/bas/geographies.html

For more information, or to request additional maps, please email geo.bas@census.gov, call 1-800-972-5651, or visit www.census.gov/programs-surveys/bas.html.

United States Census Bureau

GOVERNMENTAL UNIT REFERENCE MAP (2020): Custer County, OK

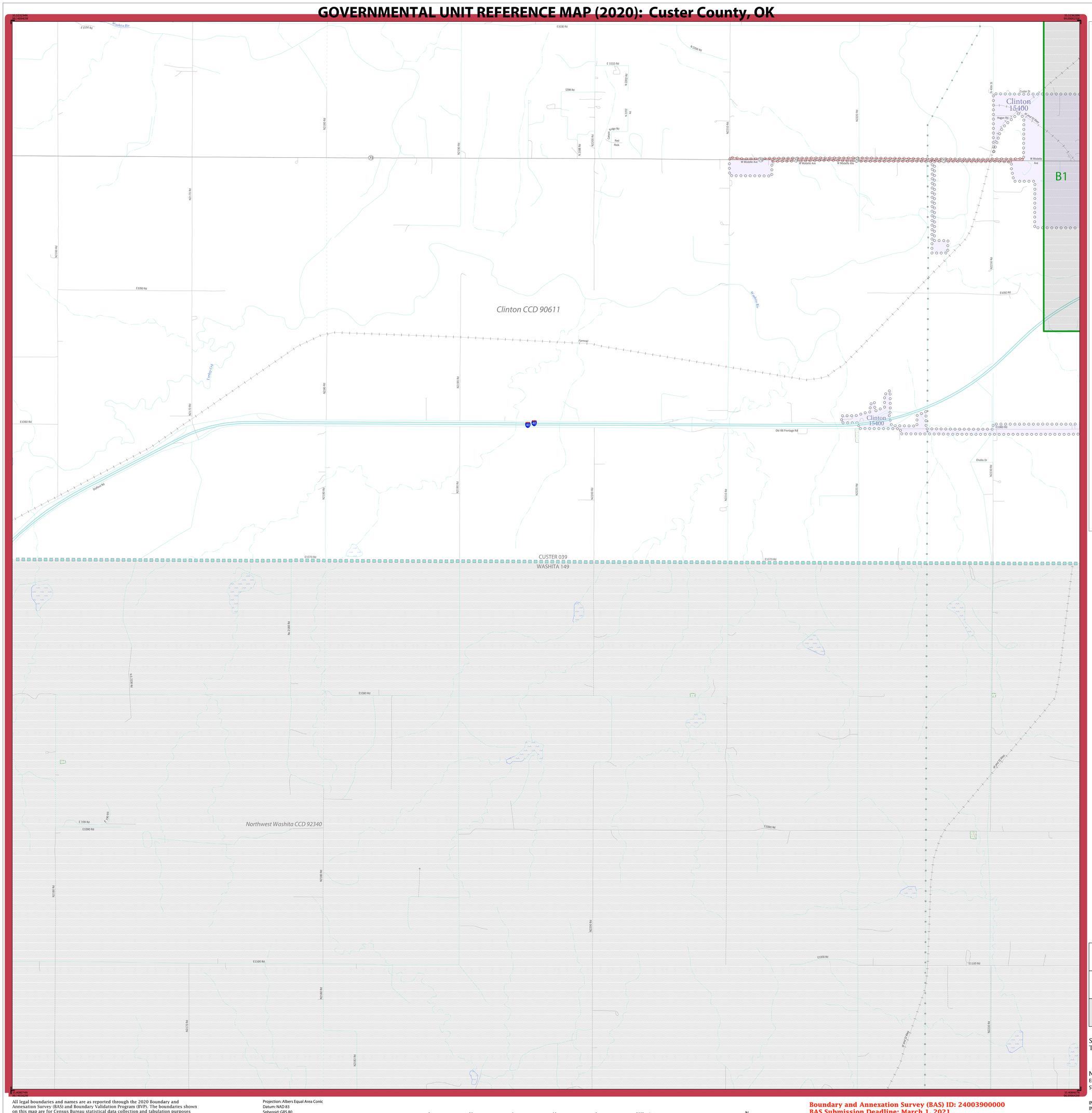

GOVERNMENTAL UNIT REFERENCE MAP (2020): Custer County, OK

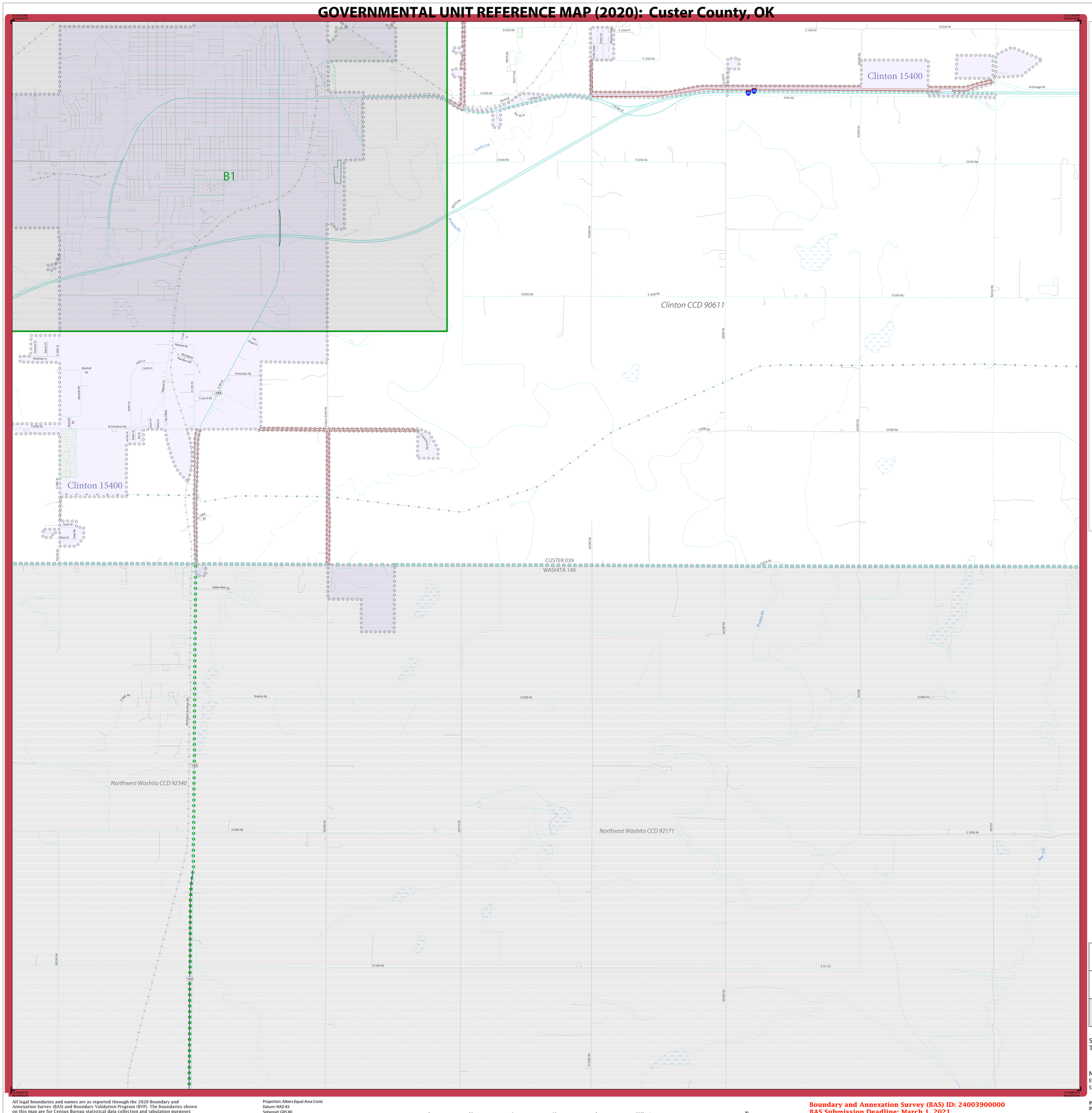

LEGEND

SYMBOL DESCRIPTION	SYMBOL	LABEL STYLE
Federal American Indian Reservation		L'ANSE RESERVATION (TA 1880)
Off-Reservation Trust Land		T1880
American Indian Tribal Subdivision		SHONTO (620)
Alaska Native Regional Corporation (ANRC)		NANA ANRC 52120
State (or statistically equivalent entity)		NEW YORK 36
County (or statistically equivalent entity)		ERIE 029
Minor Civil Division (MCD)[1]		Lee town 41460
Census County Division (CCD)[2]		Jemez CCD 91650
Consolidated City		MILFORD 47500
Incorporated Place[3]		Davis 18100
Census Designated Place (CDP)[2]		Cochiti 16560

DESCRIPTION	SYMBOL
Interstate	5
U.S. Highway	2
State Highway	4
Other Road	Marsh Ln
Cul-de-sac	
Circle	
Geographic Offset or Corridor	
4WD Trail, Stairway, Alley, Walkway, or Ferry	
Railroad	Southern RR
Pipeline or Power Line	
Ridge or Fence	
Property Line or Nonvisible Boundary	
Perennial Stream	Tumbling Cr
Intermittent Stream	Piney Cr
Mountain Peak or Hill	Mt. Baker

DESCRIPTION	SYMBOL
Water Body	Pleasant Lake
Swamp or Marsh	Okefenokee Swamp
Glacier	Bering Glacier
Airport, Airfield, or Helicopter Landing Pad	Donald Airport
College or University	Coll/Univ
Military	Fort Belvoir
Prison or Juvenile Detention Center	P/JDC
Cemetery	Powell Cmtry
Golf Course	Pinehurst GlfCrs
National Park or Forest	Yosemite NP
Other Park	St Francis Park
Outside Subject Area	
Inset Area	A1

Where state, county, and/or MCD/CCD boundaries coincide, the map shows the boundary symbol for only the highest-ranking of these boundaries. Where American Indian reservation and American Indian tribal subdivision boundaries coincide, the map shows only the American Indian reservation boundaries.

Entity names are followed by either their FIPS code or census code; parentheses indicate a census code.

1 'MCD*' indicates a false MCD. These are for Census Bureau use only.

2 The CCD and CDP boundaries represent statistical entities only and are not updated through the BAS.

3 Incorporated place name color corresponds to the incorporated place fill color.

Due to space limitations, some road names, along with other feature and geography names on the map, may not be shown.

The Census Bureau stores primary and alternate road names, but only primary road names are used to label the roads on these maps.

Key to Adjacent Sheets

15	16	17
21	22	23

Sheet Location within Entity

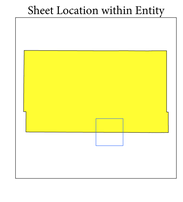

Sheet 22 of 24 PARENT sheets
Total Sheets: 28 (Index 1; Parent 24; Inset 3)

NAME: Custer County (039)
ENTITY TYPE: County or statistically equivalent entity
ST: Oklahoma (40)

INDEX OR PARENT SHEET #: 022
INSET SHEET #: 000000

2020 COUNTY REF MAP (PARENT)

5340240039000000220000 0

All legal boundaries and names are as reported through the 2020 Boundary and Annexation Survey (BAS) and Boundary Validation Program (BVP). The boundaries shown on this map are for Census Bureau statistical data collection and tabulation purposes only; their depiction and designation for statistical purposes does not constitute a determination of jurisdictional authority or rights of ownership or entitlement.

Data Source: U.S. Census Bureau's MAF/TIGER database (TAB20), November 2020
Created by Geography Division: December 09, 2020

U.S. DEPARTMENT OF COMMERCE U.S. Census Bureau

Projection: Albers Equal Area Conic
Datum: NAD 83
Spheroid: GRS 80
1st Standard Parallel: 34 10 47
2nd Standard Parallel: 36 26 11
Central Meridian: -98 43 53
Latitude of Projection's Origin: 33 36 56
False Easting: 0
False Northing: 0

0 0.5 1 1.5 2 2.5 Kilometers
0 0.3 0.6 0.9 1.2 1.5 Miles
The plotted map scale is 1:17,500

N W E S

Boundary and Annexation Survey (BAS) ID: 24003900000
BAS Submission Deadline: March 1, 2021

PDF versions of the BAS maps are available at:
www.census.gov/programs-surveys/bas/geographies.html

For more information, or to request additional maps, please email geo.bas@census.gov, call 1-800-972-5651, or visit www.census.gov/programs-surveys/bas.html.

United States Census Bureau

GOVERNMENTAL UNIT REFERENCE MAP (2020): Custer County, OK

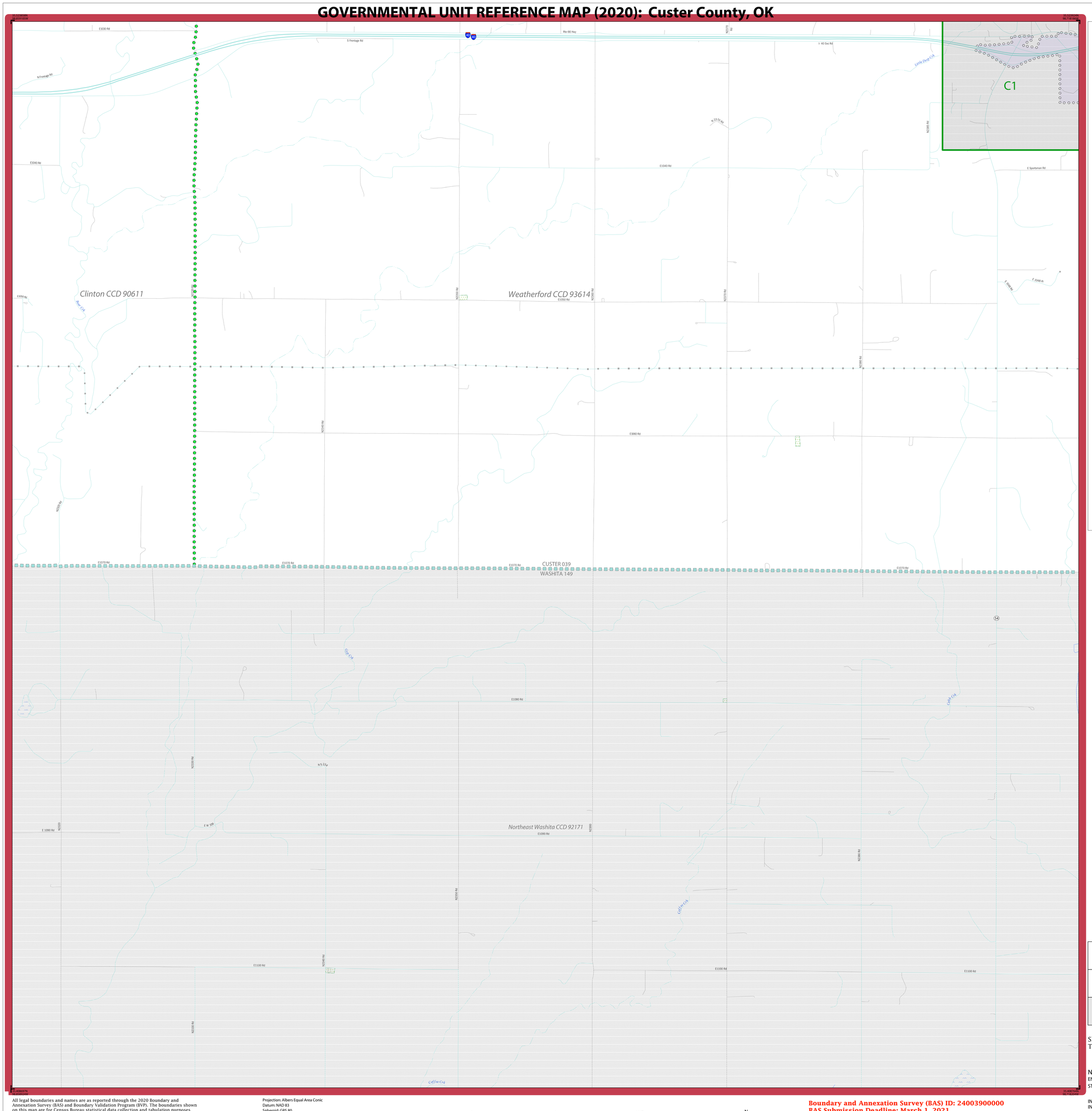

LEGEND

SYMBOL DESCRIPTION	SYMBOL	LABEL STYLE
Federal American Indian Reservation		L'ANSE RESERVATION (TA 1880)
Off-Reservation Trust Land		T1880
American Indian Tribal Subdivision		SHONTO (620)
Alaska Native Regional Corporation (ANRC)		*NANA ANRC 52120*
State (or statistically equivalent entity)		NEW YORK 36
County (or statistically equivalent entity)		ERIE 029
Minor Civil Division (MCD)[1]		Lee town 41460
Census County Division (CCD)[2]		*Jemez CCD 91650*
Consolidated City		MILFORD 47500
Incorporated Place[3]		Davis 18100
Census Designated Place (CDP)[2]		*Cochiti 16560*

DESCRIPTION	SYMBOL	DESCRIPTION	SYMBOL
Interstate	5	Water Body	*Pleasant Lake*
U.S. Highway	2	Swamp or Marsh	*Okefenokee Swamp*
State Highway	4	Glacier	*Bering Glacier*
Other Road	Marsh Ln	Airport, Airfield, or Helicopter Landing Pad	Donald Airfield
Cul-de-sac		College or University	Coll/Univ
Circle		Military	Fort Belvoir
Geographic Offset or Corridor		Prison or Juvenile Detention Center	P/JDC
4WD Trail, Stairway, Alley, Walkway, or Ferry		Cemetery	Powell Cmtry
Railroad	Southern RR	Golf Course	Pinehurst GlfCrs
Pipeline or Power Line		National Park or Forest	Yosemite NP
Ridge or Fence		Other Park	St Francis Park
Property Line or Nonvisible Boundary		Outside Subject Area	
Perennial Stream	*Tumbling Cr*	Inset Area	A1
Intermittent Stream	*Piney Cr*		
Mountain Peak or Hill	*Mt. Baker*		

Where state, county, and/or MCD/CCD boundaries coincide, the map shows the boundary symbol for only the highest-ranking of these boundaries. Where American Indian reservation and American Indian tribal subdivision boundaries coincide, the map shows only the American Indian reservation boundaries.

Entity names are followed by either their FIPS code or census code; parentheses indicate a census code.

1 'MCD*' indicates a false MCD. These are for Census Bureau use only.

2 The CCD and CDP boundaries represent statistical entities only and are not updated through the BAS.

3 Incorporated place name color corresponds to the incorporated place fill color.

Due to space limitations, some road names, along with other feature and geography names on the map, may not be shown.

The Census Bureau stores primary and alternate road names, but only primary road names are used to label the roads on these maps.

Key to Adjacent Sheets

16	17	18
22	23	24

Sheet Location within Entity

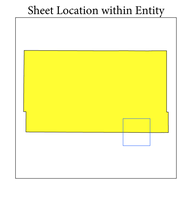

Sheet 23 of 24 PARENT sheets
Total Sheets: 28 (Index 1; Parent 24; Inset 3)

NAME: Custer County (039)
ENTITY TYPE: County or statistically equivalent entity
ST: Oklahoma (40)

INDEX OR PARENT SHEET #: 023
INSET SHEET #: 000000

2020 COUNTY REF MAP (PARENT)

5340240039000000023000000

All legal boundaries and names are as reported through the 2020 Boundary and Annexation Survey (BAS) and Boundary Validation Program (BVP). The boundaries shown on this map are for Census Bureau statistical data collection and tabulation purposes only; their depiction and designation for statistical purposes does not constitute a determination of jurisdictional authority or rights of ownership or entitlement.

Data Source: U.S. Census Bureau's MAF/TIGER database (TAB20), November 2020
Created by Geography Division: December 09, 2020

U.S. DEPARTMENT OF COMMERCE U.S. Census Bureau

Projection: Albers Equal Area Conic
Datum: NAD 83
Spheroid: GRS 80
1st Standard Parallel: 34 10 47
2nd Standard Parallel: 36 26 11
Central Meridian: -98 43 53
Latitude of Projection's Origin: 33 36 56
False Easting: 0
False Northing: 0

0 0.5 1 1.5 2 2.5 Kilometers
0 0.3 0.6 0.9 1.2 1.5 Miles
The plotted map scale is 1:17,500

N W E S

Boundary and Annexation Survey (BAS) ID: 24003900000
BAS Submission Deadline: March 1, 2021

PDF versions of the BAS maps are available at:
www.census.gov/programs-surveys/bas/geographies.html

For more information, or to request additional maps, please email geo.bas@census.gov, call 1-800-972-5651, or visit www.census.gov/programs-surveys/bas.html.

United States Census Bureau

GOVERNMENTAL UNIT REFERENCE MAP (2020): Custer County, OK



LEGEND

SYMBOL DESCRIPTION	SYMBOL	LABEL STYLE
Federal American Indian Reservation		L'ANSE RESERVATION (TA 1880)
Off-Reservation Trust Land		T1880
American Indian Tribal Subdivision		SHONTO (620)
Alaska Native Regional Corporation (ANRC)		*NANA ANRC 52120*
State (or statistically equivalent entity)		NEW YORK 36
County (or statistically equivalent entity)		ERIE 029
Minor Civil Division (MCD)[1]		Lee town 41460
Census County Division (CCD)[2]		*Jemez CCD 91650*
Consolidated City		MILFORD 47500
Incorporated Place[3]		Davis 18100
Census Designated Place (CDP)[2]		*Cochiti 16560*

DESCRIPTION	SYMBOL	DESCRIPTION	SYMBOL
Interstate	5	Water Body	*Pleasant Lake*
U.S. Highway	2	Swamp or Marsh	*Okefenokee Swamp*
State Highway	4	Glacier	*Bering Glacier*
Other Road	Marsh Ln	Airport, Airfield, or Helicopter Landing Pad	*Donald Airfield*
Cul-de-sac		College or University	Coll/Univ
Circle		Military	Fort Belvoir
Geographic Offset or Corridor		Prison or Juvenile Detention Center	P/JDC
4WD Trail, Stairway, Alley, Walkway, or Ferry		Cemetery	Powell Cmtry
Railroad	Southern RR	Golf Course	Pinehurst GlfCrs
Pipeline or Power Line		National Park or Forest	Yosemite NP
Ridge or Fence		Other Park	St Francis Park
Property Line or Nonvisible Boundary		Outside Subject Area	
Perennial Stream	*Tumbling Cr*	Inset Area	A1
Intermittent Stream	*Piney Cr*		
Mountain Peak or Hill	*Mt. Baker*		

Where state, county, and/or MCD/CCD boundaries coincide, the map shows the boundary symbol for only the highest-ranking of these boundaries. Where American Indian reservation and American Indian tribal subdivision boundaries coincide, the map shows only the American Indian reservation boundaries.

Entity names are followed by either their FIPS code or census code; parentheses indicate a census code.

1 'MCD*' indicates a false MCD. These are for Census Bureau use only.

2 The CCD and CDP boundaries represent statistical entities only and are not updated through the BAS.

3 Incorporated place name color corresponds to the incorporated place fill color.

Due to space limitations, some road names, along with other feature and geography names on the map, may not be shown.

The Census Bureau stores primary and alternate road names, but only primary road names are used to label the roads on these maps.

Key to Adjacent Sheets

17	18	
23	24	

Sheet Location within Entity

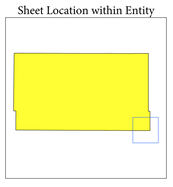

Sheet 24 of 24 PARENT sheets
Total Sheets: 28 (Index 1; Parent 24; Inset 3)

NAME: Custer County (039)
ENTITY TYPE: County or statistically equivalent entity
ST: Oklahoma (40)

INDEX OR PARENT SHEET #: 024
INSET SHEET #: 000000

2020 COUNTY REF MAP (PARENT)

5340240039000002400000 0

All legal boundaries and names are as reported through the 2020 Boundary and Annexation Survey (BAS) and Boundary Validation Program (BVP). The boundaries shown on this map are for Census Bureau statistical data collection and tabulation purposes only; their depiction and designation for statistical purposes does not constitute a determination of jurisdictional authority or rights of ownership or entitlement.

Data Source: U.S. Census Bureau's MAF/TIGER database (TAB20), November 2020
Created by Geography Division: December 09, 2020

U.S. DEPARTMENT OF COMMERCE U.S. Census Bureau

Projection: Albers Equal Area Conic
Datum: NAD 83
Spheroid: GRS 80
1st Standard Parallel: 34 10 47
2nd Standard Parallel: 36 26 11
Central Meridian: -98 43 53
Latitude of Projection's Origin: 33 36 56
False Easting: 0
False Northing: 0

0 0.5 1 1.5 2 2.5 Kilometers
0 0.3 0.6 0.9 1.2 1.5 Miles
The plotted map scale is 1:177,500

N W E S

Boundary and Annexation Survey (BAS) ID: 24003900000
BAS Submission Deadline: March 1, 2021

PDF versions of the BAS maps are available at:
www.census.gov/programs-surveys/bas/geographies.html

For more information, or to request additional maps, please email geo.bas@census.gov, call 1-800-972-5651, or visit www.census.gov/programs-surveys/bas.html.

United States Census Bureau

GOVERNMENTAL UNIT REFERENCE MAP (2020): Custer County, OK

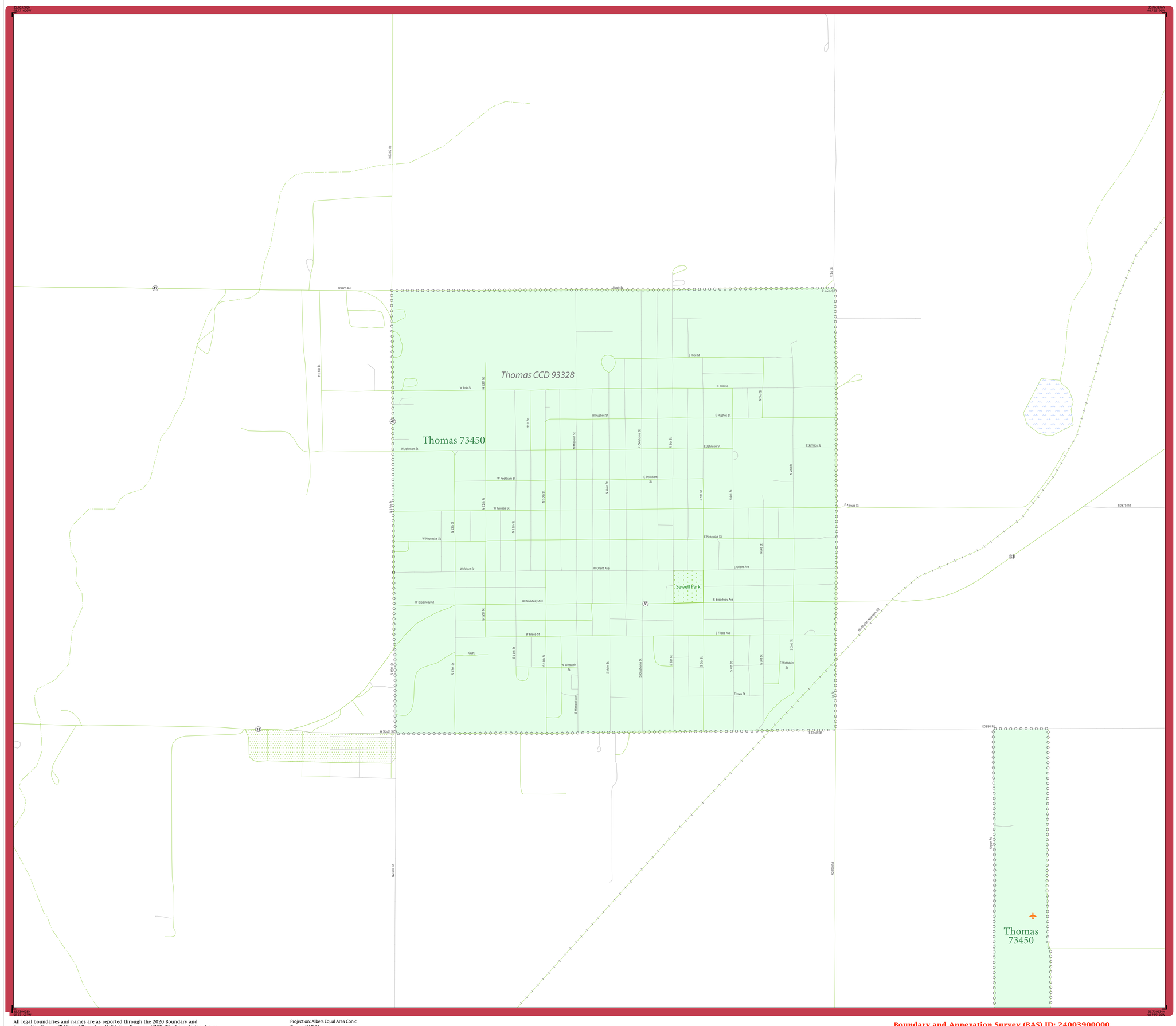

LEGEND

SYMBOL DESCRIPTION	SYMBOL	LABEL STYLE
Federal American Indian Reservation		L'ANSE RESERVATION (TA 1880)
Off-Reservation Trust Land		T1880
American Indian Tribal Subdivision		SHONTO (620)
Alaska Native Regional Corporation (ANRC)		*NANA ANRC 52120*
State (or statistically equivalent entity)		NEW YORK 36
County (or statistically equivalent entity)		ERIE 029
Minor Civil Division (MCD)[1]		Lee town 41460
Census County Division (CCD)[2]		*Jemez CCD 91650*
Consolidated City		MILFORD 47500
Incorporated Place[3]		Davis 18100
Census Designated Place (CDP)[2]		*Cochiti 16560*

DESCRIPTION	SYMBOL	DESCRIPTION	SYMBOL
Interstate	5	Water Body	*Pleasant Lake*
U.S. Highway	2	Swamp or Marsh	*Okefenokee Swamp*
State Highway	4	Glacier	*Bering Glacier*
Other Road	Marsh Ln	Airport, Airfield, or Helicopter Landing Pad	Donald Airport
Cul-de-sac		College or University	Coll/Univ
Circle		Military	Fort Belvoir
Geographic Offset or Corridor		Prison or Juvenile Detention Center	P/JDC
4WD Trail, Stairway, Alley, Walkway, or Ferry		Cemetery	Powell Cmtry
Railroad	Southern RR	Golf Course	Pinehurst GlfCrs
Pipeline or Power Line		National Park or Forest	Yosemite NP
Ridge or Fence		Other Park	St Francis Park
Property Line or Nonvisible Boundary		Outside Subject Area	
Perennial Stream	*Tumbling Cr*	Inset Area	A1
Intermittent Stream	*Piney Cr*		
Mountain Peak or Hill	*Mt. Baker*		

Where state, county, and/or MCD/CCD boundaries coincide, the map shows the boundary symbol for only the highest-ranking of these boundaries. Where American Indian reservation and American Indian tribal subdivision boundaries coincide, the map shows only the American Indian reservation boundaries.

Entity names are followed by either their FIPS code or census code; parentheses indicate a census code.

1 'MCD*' indicates a false MCD. These are for Census Bureau use only.

2 The CCD and CDP boundaries represent statistical entities only and are not updated through the BAS.

3 Incorporated place name color corresponds to the incorporated place fill color.

Due to space limitations, some road names, along with other feature and geography names on the map, may not be shown.

The Census Bureau stores primary and alternate road names, but only primary road names are used to label the roads on these maps.

Sheet Location within Entity

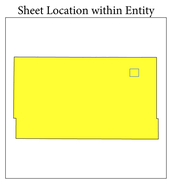

Sheet A1 of 3 INSET sheets
Total Sheets: 28 (Index 1; Parent 24; Inset 3)

NAME: Custer County (039)
ENTITY TYPE: County or statistically equivalent entity
ST: Oklahoma (40)

INDEX OR PARENT SHEET #: 005
INSET SHEET #: 006501

2020 COUNTY REF MAP (INSET)

5340240039000000005006501

All legal boundaries and names are as reported through the 2020 Boundary and Annexation Survey (BAS) and Boundary Validation Program (BVP). The boundaries shown on this map are for Census Bureau statistical data collection and tabulation purposes only; their depiction and designation for statistical purposes does not constitute a determination of jurisdictional authority or rights of ownership or entitlement.

Data Source: U.S. Census Bureau's MAF/TIGER database (TAB20), November 2020
Created by Geography Division: December 09, 2020

U.S. DEPARTMENT OF COMMERCE U.S. Census Bureau

Projection: Albers Equal Area Conic
Datum: NAD 83
Spheroid: GRS 80
1st Standard Parallel: 34 10 47
2nd Standard Parallel: 36 26 11
Central Meridian: -98 43 53
Latitude of Projection's Origin: 33 36 56
False Easting: 0
False Northing: 0

0 0.1 0.2 0.3 0.4 0.5 Kilometers
0 0.1 0.2 0.3 0.4 0.5 Miles
The plotted map scale is 1:5,882

N W E S

Boundary and Annexation Survey (BAS) ID: 24003900000
BAS Submission Deadline: March 1, 2021

PDF versions of the BAS maps are available at:
www.census.gov/programs-surveys/bas/geographies.html

For more information, or to request additional maps, please email geo.bas@census.gov, call 1-800-972-5651, or visit www.census.gov/programs-surveys/bas.html.

GOVERNMENTAL UNIT REFERENCE MAP (2020): Custer County, OK

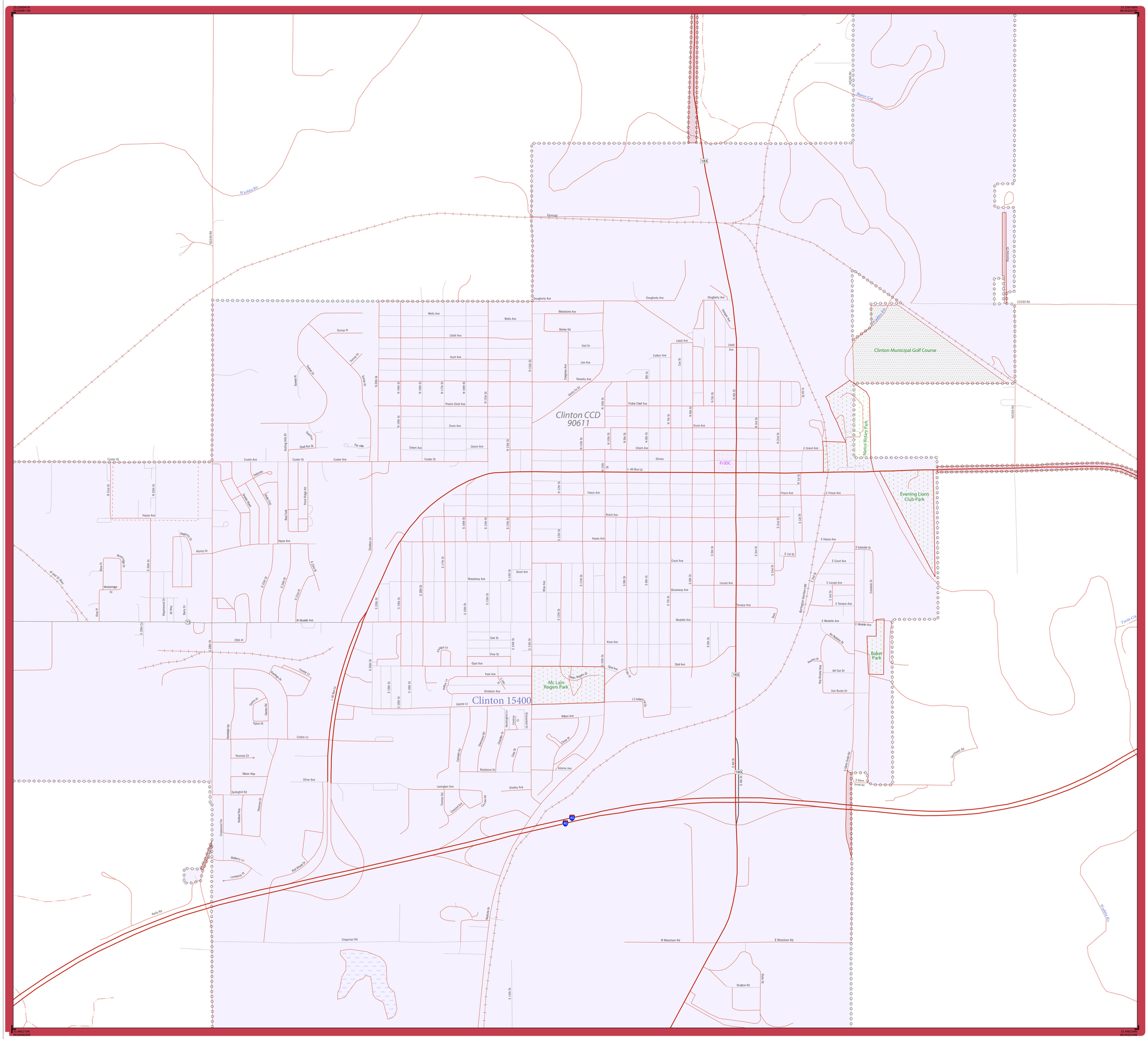
Clinton CCD
90611
Clinton 15400
Clinton Municipal Golf Course
Evening Lions Club Park
Nance Roley Park
Mc Lain Rogers Park
Baker Park
Washita Riv
Beaver Crk
Turtle Crk
Custer St
Custer Ave
Hayes Ave
E Hayes Ave
Broadway Ave
Modelle Ave
E Modelle Ave
Frisco Ave
E Frisco Ave
Avant Ave
Dougherty Ave
Farmrail
Orient Ave
E Orient Ave
Prairie Chief Ave
Dunn Ave
Littell Ave
Wells Ave
Hunt Ave
Court Ave
E Court Ave
Locust Ave
E Locust Ave
Terrace Ave
E Terrace Ave
Knox Ave
Opal Ave
Park Ave
Oak St
Pine St
Shives
40 Bus Ln
Wilson Ave
Adams Ave
Shelley Ave
Lexington Ave
Redstone Dr
Corbin Ln
Oliver Ave
Chapman Rd
W Meacham Rd
E Meacham Rd
Stratton Rd
Dixie St
Southwest Rd
Reilly Rd
Mulberry Ln
Lambert Pl
Red Willow Rd
Springhill Rd
Thomas Cir
Manor Way
Westridge Rd
Tipton St
Tarrant Ln
Hawthorn Dr
Sunset Pl
Sunset Dr
Sunset Ct
Sunset Cir
Sunup Pl
Quail Run St
The Hills
Rolling Hills Dr
Oakridge Dr
Oakridge Rd
Dakota
Rose Cir
Rose Pl
Westridge Dr
Klump Dr
Regina Dr
Mockingbird Dr
Berry Dr
Wren Ln
Robin Ln
Rose Pl
26th Pl
S 30th Ln
S 30th St
S 20th St
S 19th St
S 18th St
S 17th St
S 16th St
S 15th St
S 14th St
S 13th St
S 12th St
S 11th St
S 10th St
S 9th St
S 8th St
S 7th St
S 6th St
S 5th St
S 4th St
S 3rd St
S 2nd St
S 1st St
S Eastside St
E Eastside St
S Glenn St
Tennis Rd
Burlington Northern RR
Southern RR
Rio Rancho Dr
Rio Grande Dr
del Sur Dr
Van Buren Dr
Roy Brooks Blvd
Roadway Dr
Bay
Cottonwood Dr
Crestwood Dr
Cottonwood Ln
Crestwood Ln
Central
Ct
Washington Ln
Chandler Dr
Sherwood Rd
Camelot Rd
Easy Dr
Twelve Rd
Coronet Ave
Curtis Rd
Wilkins Dr
Ortiz Dr
J C Indian Ln
Jaycee Ln
Ghoston Ave
Pheasant Run
Pheasant Ln
Pine Ridge Ln
Ridge Ln
Ridge Rd
Ridge Dr
Ridge Ln
Ridge Pl

GOVERNMENTAL UNIT REFERENCE MAP (2020): Custer County, OK

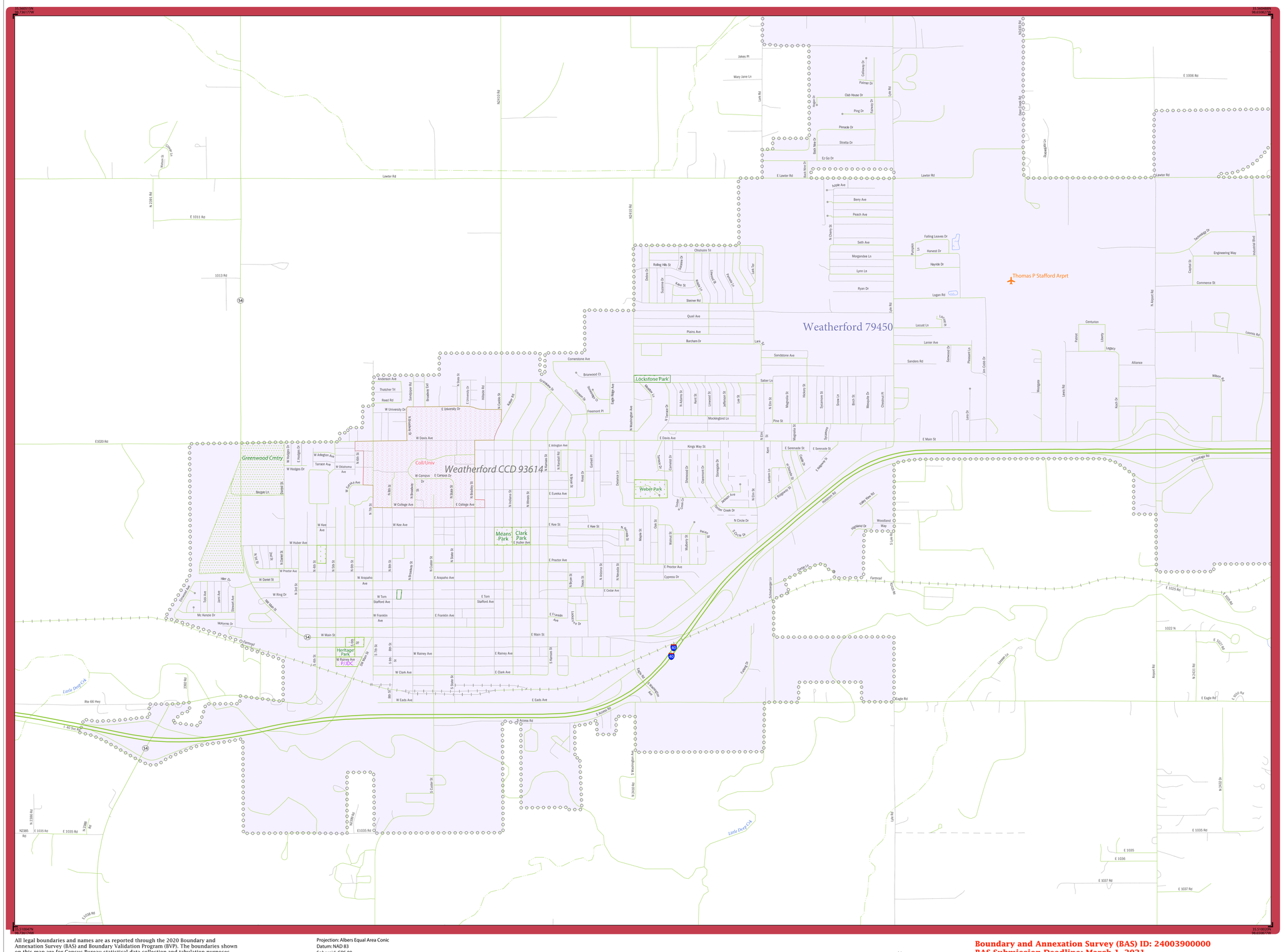
Weatherford 79450
Weatherford CCD 93614
Thomas P Stafford Arpt
Lockstone Park
Weber Park
Means Park
Clark Park
Heritage Park
Greenwood Cmtry
Coll/Univ
P/JDC
Little Deer Crk
Little Deer Crk
Lawter Rd
E Lawter Rd
N2410 Rd
E 1011 Rd
1013 Rd
E 1006 Rd
E 1020 Rd
E 1035 Rd
E 1037 Rd
E Main St
W Main St
E Davis Ave
W Davis Ave
E University Dr
W University Dr
W College Ave
E College Ave
E Kee St
W Kee Ave
E Proctor Ave
W Proctor Ave
E Franklin Ave
W Franklin Ave
E Rainey Ave
W Rainey Ave
E Clark Ave
W Clark Ave
E Eads Ave
W Eads Ave
E Arapaho Ave
W Arapaho Ave
E Tom Stafford Ave
W Tom Stafford Ave
E Arnoma Rd
S Arnoma Rd
Route 66
I-40 Svc Rd
Eagle Rd
Airport Rd
N Airport Rd
Loomis Rd
Wilson Dr
Lee Rd
Lark Rd
Sandstone Ave
Saber Ln
Mockingbird Ln
Kings Way St
Pine St
Cornerstone Ave
Brownwood Ct
Freemont Pl
Anderson Ave
Thatcher Trl
Reed Rd
Sandstone Rd
Brookes Ln
Hillside Rd
Cedar Rd
Eagle Ridge Ave
N Washington Ave
S Washington Ave
N Custer St
S Custer St
N Stone St
S Stone St
N Broadway St
N Reno St
N Ash St
N Elm St
N Oak St
N Maple St
N Cedar St
N Hickory St
N Walnut St
N Mulberry St
N Cypress St
N Dogwood St
N Circle Dr
N Circle St
N Ellis St
N Ellis Dr
N Allen St
N Kent St
N Lincoln St
N Jefferson St
N Lee St
N Magnolia St
N Hickory St
N Sycamore St
N Snow Ln
N Birch St
N Magnolia Dr
N Chestnut Pl
N Terrace Dr
N Arnoma St
N Kent St
N Lincoln St
N Jefferson St
N Lee St
N Fremont St
N Washington St
N Broadway St
N Reno St
N Ash St
N Elm St
N Oak St
N Maple St
N Cedar St
N Hickory St
N Walnut St
N Mulberry St
N Cypress St
N Dogwood St
N Circle Dr
N Circle St
N Ellis St
N Ellis Dr
N Allen