GOVERNMENTAL UNIT REFERENCE MAP (2020): Garvin County, OK

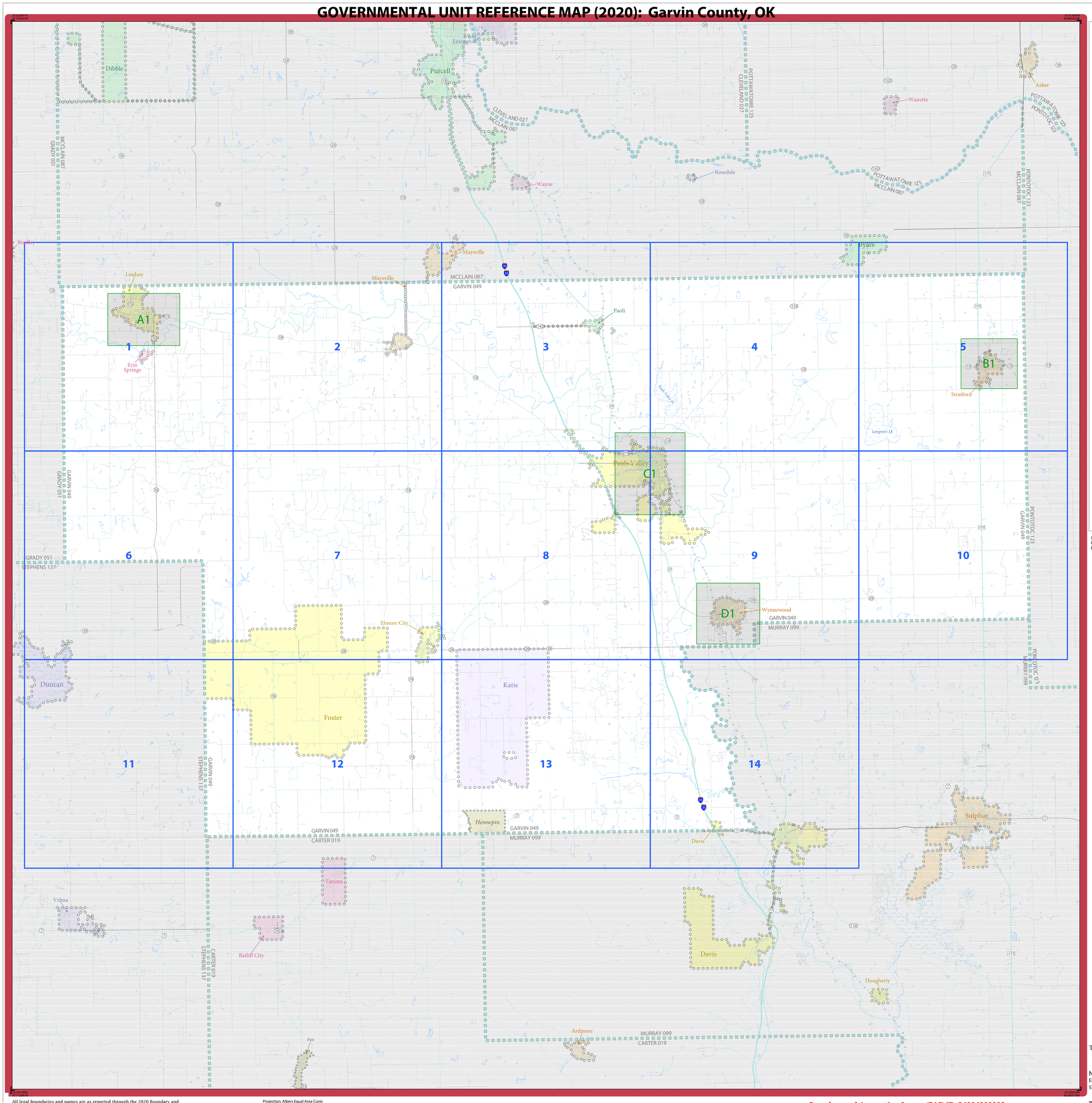

LEGEND

SYMBOL DESCRIPTION	SYMBOL	LABEL STYLE
Federal American Indian Reservation		L'ANSE RESERVATION (TA 1880)
Off-Reservation Trust Land		T1880
American Indian Tribal Subdivision		SHONTO (620)
Alaska Native Regional Corporation (ANRC)		*NANA ANRC 52120*
State (or statistically equivalent entity)		NEW YORK 36
County (or statistically equivalent entity)		ERIE 029
Minor Civil Division (MCD)[1]		Lee town 41460
Census County Division (CCD)[2]		*Jemez CCD 91650*
Consolidated City		MILFORD 47500
Incorporated Place[3]		Davis 18100
Census Designated Place (CDP)[2]		*Cochiti 16560*

DESCRIPTION	SYMBOL
Interstate	5
U.S. Highway	2
State Highway	4
Other Road	Marsh Ln
Cul-de-sac	
Circle	
Geographic Offset or Corridor	
4WD Trail, Stairway, Alley, Walkway, or Ferry	
Railroad	Southern RR
Pipeline or Power Line	
Ridge or Fence	
Property Line or Nonvisible Boundary	
Perennial Stream	*Tumbling Cr*
Intermittent Stream	*Piney Cr*
Mountain Peak or Hill	*Mt. Baker*

DESCRIPTION	SYMBOL
Water Body	*Pleasant Lake*
Swamp or Marsh	*Okefenokee Swamp*
Glacier	*Bering Glacier*
Airport, Airfield, or Helicopter Landing Pad	Dinard Airport
College or University	Coll/Univ
Military	Fort Belvoir
Prison or Juvenile Detention Center	P/JDC
Cemetery	Powell Cmtry
Golf Course	Pinehurst GlfCrs
National Park or Forest	Yosemite NP
Other Park	St Francis Park
Outside Subject Area	
Inset Area	A1

Where state, county, and/or MCD/CCD boundaries coincide, the map shows the boundary symbol for only the highest-ranking of these boundaries. Where American Indian reservation and American Indian tribal subdivision boundaries coincide, the map shows only the American Indian reservation boundaries.

Entity names are followed by either their FIPS code or census code; parentheses indicate a census code.

1 'MCD" indicates a false MCD. These are for Census Bureau use only.

2 The CCD and CDP boundaries represent statistical entities only and are not updated through the BAS.

3 Incorporated place name color corresponds to the incorporated place fill color.

Due to space limitations, some road names, along with other feature and geography names on the map, may not be shown.

The Census Bureau stores primary and alternate road names, but only primary road names are used to label the roads on these maps.

Note: This index map sheet provides the map sheet configuration in relation to the subject entity. Due to scale limitations, map content may be simplified. Refer to parent and/or inset map sheets for detailed map content.

Total Sheets: 19 (Index 1; Parent 14; Inset 4)

NAME: Garvin County (049)
ENTITY TYPE: County or statistically equivalent entity
ST: Oklahoma (40)

INDEX OR PARENT SHEET #: 000
INSET SHEET #: 000000

2020 COUNTY REF MAP (INDEX)

5340240049000000000000

All legal boundaries and names are as reported through the 2020 Boundary and Annexation Survey (BAS) and Boundary Validation Program (BVP). The boundaries shown on this map are for Census Bureau statistical data collection and tabulation purposes only; their depiction and designation for statistical purposes does not constitute a determination of jurisdictional authority or rights of ownership or entitlement.

Data Source: U.S. Census Bureau's MAF/TIGER database (TAB20), November 2020
Created by Geography Division: December 09, 2020

U.S. DEPARTMENT OF COMMERCE U.S. Census Bureau

Projection: Albers Equal Area Conic
Datum: NAD 83
Spheroid: GRS 80
1st Standard Parallel: 34 10 47
2nd Standard Parallel: 36 26 11
Central Meridian: -98 43 53
Latitude of Projection's Origin: 33 36 56
False Easting: 0
False Northing: 0

0 3 6 9 12 15 Kilometers
0 2 4 6 8 10 Miles
The plotted map scale is 1:102,350

N W E S

Boundary and Annexation Survey (BAS) ID: 24004900000
BAS Submission Deadline: March 1, 2021

PDF versions of the BAS maps are available at:
www.census.gov/programs-surveys/bas/geographies.html

For more information, or to request additional maps, please email geo.bas@census.gov, call 1-800-972-5651, or visit www.census.gov/programs-surveys/bas.html.

United States Census Bureau

GOVERNMENTAL UNIT REFERENCE MAP (2020): Garvin County, OK

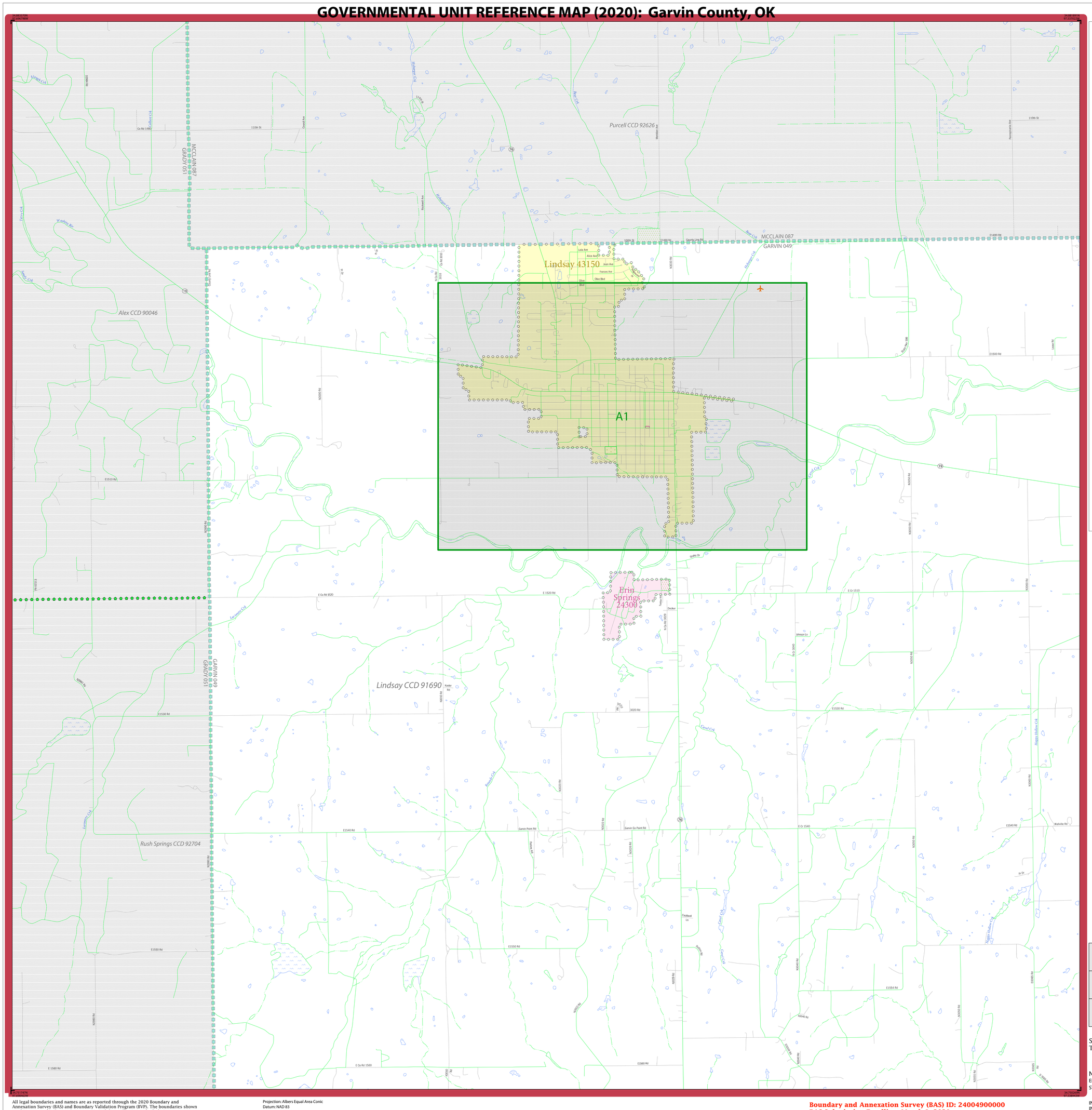

LEGEND

SYMBOL DESCRIPTION	SYMBOL	LABEL STYLE
Federal American Indian Reservation		L'ANSE RESERVATION (TA 1880)
Off-Reservation Trust Land		T1880
American Indian Tribal Subdivision		SHONTO (620)
Alaska Native Regional Corporation (ANRC)		*NANA ANRC 52120*
State (or statistically equivalent entity)		NEW YORK 36
County (or statistically equivalent entity)		ERIE 029
Minor Civil Division (MCD)[1]		Lee town 41460
Census County Division (CCD)[2]		*Jemez CCD 91650*
Consolidated City		MILFORD 47500
Incorporated Place[3]		Davis 18100
Census Designated Place (CDP)[2]		*Cochiti 16560*

DESCRIPTION	SYMBOL
Interstate	5
U.S. Highway	2
State Highway	4
Other Road	Marsh Ln
Cul-de-sac	
Circle	
Geographic Offset or Corridor	
4WD Trail, Stairway, Alley, Walkway, or Ferry	
Railroad	Southern RR
Pipeline or Power Line	
Ridge or Fence	
Property Line or Nonvisible Boundary	
Perennial Stream	*Tumbling Cr*
Intermittent Stream	*Piney Cr*
Mountain Peak or Hill	*Mt. Baker*

DESCRIPTION	SYMBOL
Water Body	*Pleasant Lake*
Swamp or Marsh	*Okefenokee Swamp*
Glacier	*Bering Glacier*
Airport, Airfield, or Helicopter Landing Pad	Donald Airport
College or University	Coll/Univ
Military	Fort Belvoir
Prison or Juvenile Detention Center	P/JDC
Cemetery	Powell Cmtry
Golf Course	Pinehurst GlfCrs
National Park or Forest	Yosemite NP
Other Park	St Francis Park
Outside Subject Area	
Inset Area	A1

Where state, county, and/or MCD/CCD boundaries coincide, the map shows the boundary symbol for only the highest-ranking of these boundaries. Where American Indian reservation and American Indian tribal subdivision boundaries coincide, the map shows only the American Indian reservation boundaries.

Entity names are followed by either their FIPS code or census code; parentheses indicate a census code.

1 'MCD*' indicates a false MCD. These are for Census Bureau use only.

2 The CCD and CDP boundaries represent statistical entities only and are not updated through the BAS.

3 Incorporated place name color corresponds to the incorporated place fill color.

Due to space limitations, some road names, along with other feature and geography names on the map, may not be shown.

The Census Bureau stores primary and alternate road names, but only primary road names are used to label the roads on these maps.

Key to Adjacent Sheets

	1	2
	6	7

Sheet Location within Entity

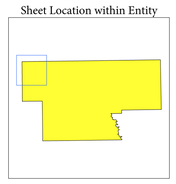

Sheet 1 of 14 PARENT sheets
Total Sheets: 19 (Index 1; Parent 14; Inset 4)

NAME: Garvin County (049)
ENTITY TYPE: County or statistically equivalent entity
ST: Oklahoma (40)

INDEX OR PARENT SHEET #: 001
INSET SHEET #: 000000

2020 COUNTY REF MAP (PARENT)

5340240049000000001000000

All legal boundaries and names are as reported through the 2020 Boundary and Annexation Survey (BAS) and Boundary Validation Program (BVP). The boundaries shown on this map are for Census Bureau statistical data collection and tabulation purposes only; their depiction and designation for statistical purposes does not constitute a determination of jurisdictional authority or rights of ownership or entitlement.

Data Source: U.S. Census Bureau's MAF/TIGER database (TAB20), November 2020
Created by Geography Division: December 09, 2020

U.S. DEPARTMENT OF COMMERCE U.S. Census Bureau

Projection: Albers Equal Area Conic
Datum: NAD 83
Spheroid: GRS 80
1st Standard Parallel: 34 10 47
2nd Standard Parallel: 36 26 11
Central Meridian: -98 43 53
Latitude of Projection's Origin: 33 36 56
False Easting: 0
False Northing: 0

0 0.6 1.2 1.8 2.4 3 Kilometers
0 0.4 0.8 1.2 1.6 2 Miles
The plotted map scale is 1:20,000

N W E S

Boundary and Annexation Survey (BAS) ID: 24004900000
BAS Submission Deadline: March 1, 2021

PDF versions of the BAS maps are available at:
www.census.gov/programs-surveys/bas/geographies.html

For more information, or to request additional maps, please email geo.bas@census.gov, call 1-800-972-5651, or visit www.census.gov/programs-surveys/bas.html.

United States Census Bureau

GOVERNMENTAL UNIT REFERENCE MAP (2020): Garvin County, OK

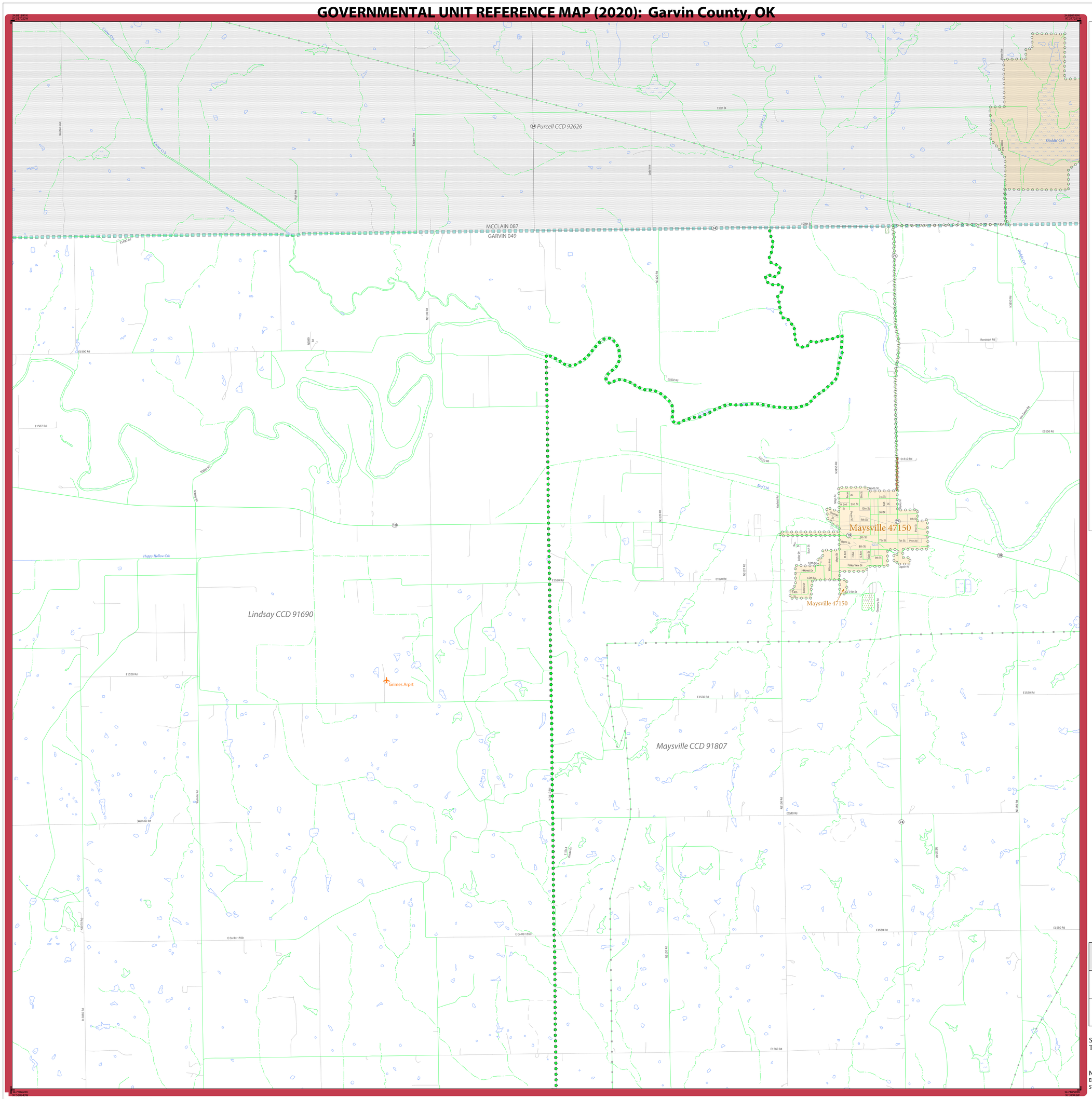

LEGEND

SYMBOL DESCRIPTION	SYMBOL	LABEL STYLE
Federal American Indian Reservation		L'ANSE RESERVATION (TA 1880)
Off-Reservation Trust Land		T1880
American Indian Tribal Subdivision		SHONTO (620)
Alaska Native Regional Corporation (ANRC)		*NANA ANRC 52120*
State (or statistically equivalent entity)		NEW YORK 36
County (or statistically equivalent entity)		ERIE 029
Minor Civil Division (MCD)[1]		Lee town 41460
Census County Division (CCD)[2]		*Jemez CCD 91650*
Consolidated City		MILFORD 47500
Incorporated Place[3]		Davis 18100
Census Designated Place (CDP)[2]		*Cochiti 16560*

DESCRIPTION	SYMBOL	DESCRIPTION	SYMBOL
Interstate	5	Water Body	*Pleasant Lake*
U.S. Highway	2	Swamp or Marsh	*Okefenokee Swamp*
State Highway	4	Glacier	*Bering Glacier*
Other Road	Marsh Ln	Airport, Airfield, or Helicopter Landing Pad	Dónárd Airfield
Cul-de-sac		College or University	Coll/Univ
Circle		Military	Fort Belvoir
Geographic Offset or Corridor		Prison or Juvenile Detention Center	PJ/JDC
4WD Trail, Stairway, Alley, Walkway, or Ferry		Cemetery	Powell Cmtry
Railroad	Southern RR	Golf Course	Pinehurst Gl/Crs
Pipeline or Power Line		National Park or Forest	Yosemite NP
Ridge or Fence		Other Park	St Francis Park
Property Line or Nonvisible Boundary		Outside Subject Area	
Perennial Stream	*Tumbling Cr*	Inset Area	A1
Intermittent Stream	*Piney Cr*		
Mountain Peak or Hill	*Mt. Baker*		

Where state, county, and/or MCD/CCD boundaries coincide, the map shows the boundary symbol for only the highest-ranking of these boundaries. Where American Indian reservation and American Indian tribal subdivision boundaries coincide, the map shows only the American Indian reservation boundaries.

Entity names are followed by either their FIPS code or census code; parentheses indicate a census code.

1 'MCD*' indicates a false MCD. These are for Census Bureau use only.

2 The CCD and CDP boundaries represent statistical entities only and are not updated through the BAS.

3 Incorporated place name color corresponds to the incorporated place fill color.

Due to space limitations, some road names, along with other feature and geography names on the map, may not be shown.

The Census Bureau stores primary and alternate road names, but only primary road names are used to label the roads on these maps.

Key to Adjacent Sheets

1	2	3
6	7	8

Sheet Location within Entity

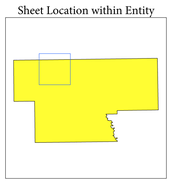

Sheet 2 of 14 PARENT sheets
Total Sheets: 19 (Index 1; Parent 14; Inset 4)

NAME: Garvin County (049)
ENTITY TYPE: County or statistically equivalent entity
ST: Oklahoma (40)

INDEX OR PARENT SHEET #: 002
INSET SHEET #: 000000

2020 COUNTY REF MAP (PARENT)

5340240049000000002000000

All legal boundaries and names are as reported through the 2020 Boundary and Annexation Survey (BAS) and Boundary Validation Program (BVP). The boundaries shown on this map are for Census Bureau statistical data collection and tabulation purposes only; their depiction and designation for statistical purposes does not constitute a determination of jurisdictional authority or rights of ownership or entitlement.

Data Source: U.S. Census Bureau's MAF/TIGER database (TAB20), November 2020
Created by Geography Division: December 09, 2020

U.S. DEPARTMENT OF COMMERCE U.S. Census Bureau

Projection: Albers Equal Area Conic
Datum: NAD 83
Spheroid: GRS 80
1st Standard Parallel: 34 10 47
2nd Standard Parallel: 36 26 11
Central Meridian: -98 43 53
Latitude of Projection's Origin: 33 36 56
False Easting: 0
False Northing: 0

0 0.6 1.2 1.8 2.4 3 Kilometers
0 0.4 0.8 1.2 1.6 2 Miles
The plotted map scale is 1:20,000

N W E S

Boundary and Annexation Survey (BAS) ID: 24004900000
BAS Submission Deadline: March 1, 2021

PDF versions of the BAS maps are available at:
www.census.gov/programs-surveys/bas/geographies.html

For more information, or to request additional maps, please email geo.bas@census.gov, call 1-800-972-5651, or visit www.census.gov/programs-surveys/bas.html.

GOVERNMENTAL UNIT REFERENCE MAP (2020): Garvin County, OK

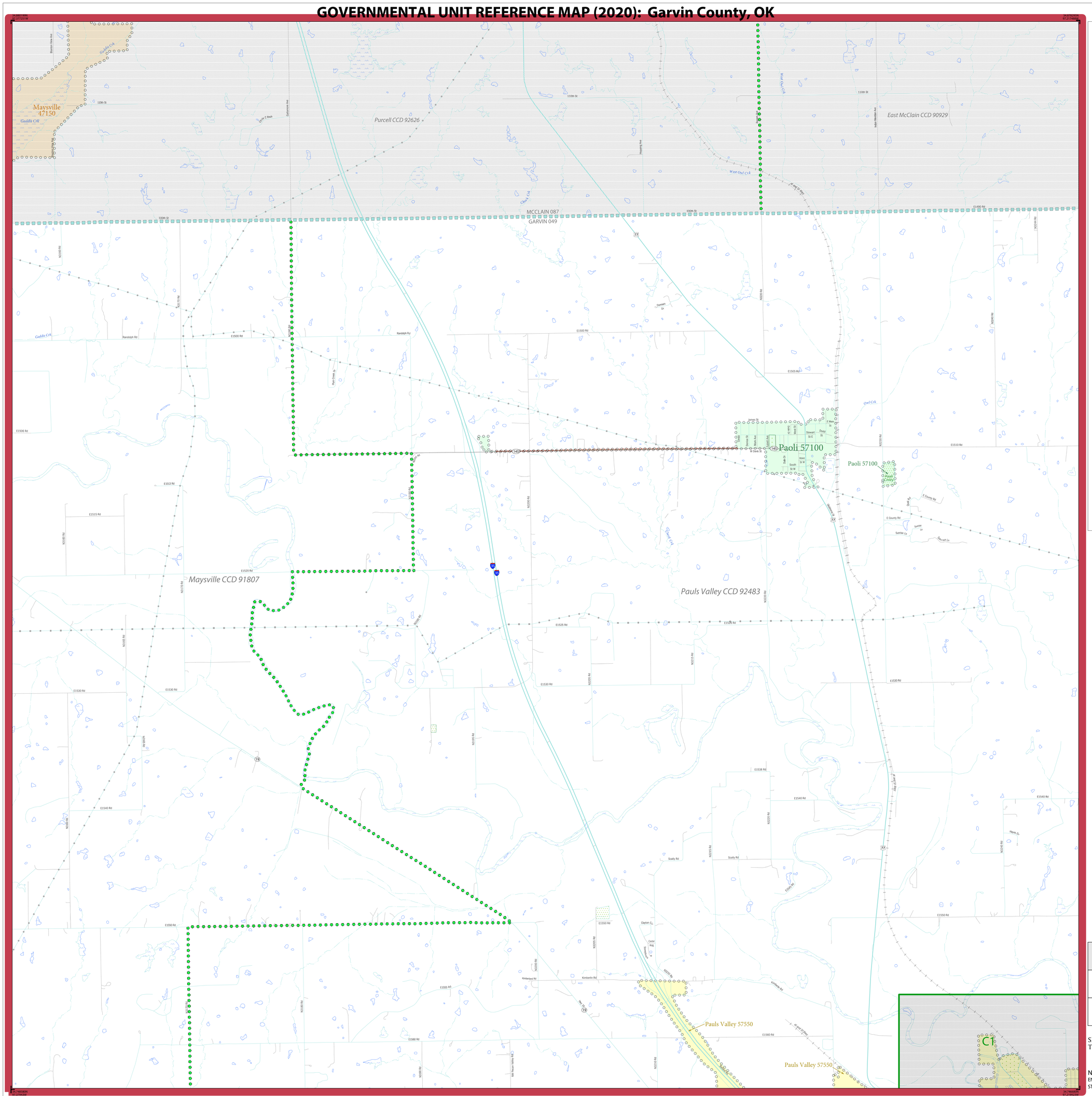

LEGEND

SYMBOL DESCRIPTION	SYMBOL	LABEL STYLE
Federal American Indian Reservation		L'ANSE RESERVATION (TA 1880)
Off-Reservation Trust Land		T1880
American Indian Tribal Subdivision		SHONTO (620)
Alaska Native Regional Corporation (ANRC)		NANA ANRC 52120
State (or statistically equivalent entity)		NEW YORK 36
County (or statistically equivalent entity)		ERIE 029
Minor Civil Division (MCD)[1]		Lee town 41460
Census County Division (CCD)[2]		Jemez CCD 91650
Consolidated City		MILFORD 47500
Incorporated Place[3]		Davis 18100
Census Designated Place (CDP)[2]		Cochiti 16560

DESCRIPTION	SYMBOL
Interstate	5
U.S. Highway	2
State Highway	4
Other Road	Marsh Ln
Cul-de-sac	
Circle	
Geographic Offset or Corridor	
4WD Trail, Stairway, Alley, Walkway, or Ferry	
Railroad	Southern RR
Pipeline or Power Line	
Ridge or Fence	
Property Line or Nonvisible Boundary	
Perennial Stream	Tumbling Cr
Intermittent Stream	Piney Cr
Mountain Peak or Hill	Mt. Baker

DESCRIPTION	SYMBOL
Water Body	Pleasant Lake
Swamp or Marsh	Okefenokee Swamp
Glacier	Bering Glacier
Airport, Airfield, or Helicopter Landing Pad	O'Donard Airfield
College or University	Coll/Univ
Military	Fort Belvoir
Prison or Juvenile Detention Center	P/JDC
Cemetery	Powell Cmtry
Golf Course	Pinehurst GlfCrs
National Park or Forest	Yosemite NP
Other Park	St Francis Park
Outside Subject Area	
Inset Area	A1

Where state, county, and/or MCD/CCD boundaries coincide, the map shows the boundary symbol for only the highest-ranking of these boundaries. Where American Indian reservation and American Indian tribal subdivision boundaries coincide, the map shows only the American Indian reservation boundaries.

Entity names are followed by either their FIPS code or census code; parentheses indicate a census code.

1 'MCD*' indicates a false MCD. These are for Census Bureau use only.

2 The CCD and CDP boundaries represent statistical entities only and are not updated through the BAS.

3 Incorporated place name color corresponds to the incorporated place fill color.

Due to space limitations, some road names, along with other feature and geography names on the map, may not be shown.

The Census Bureau stores primary and alternate road names, but only primary road names are used to label the roads on these maps.

Key to Adjacent Sheets

2	3	4
7	8	9

Sheet Location within Entity

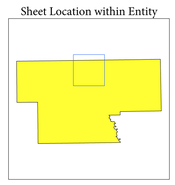

Sheet 3 of 14 PARENT sheets
Total Sheets: 19 (Index 1; Parent 14; Inset 4)

NAME: Garvin County (049)
ENTITY TYPE: County or statistically equivalent entity
ST: Oklahoma (40)

INDEX OR PARENT SHEET #: 003
INSET SHEET #: 000000

2020 COUNTY REF MAP (PARENT)

5340240049000000003000000

All legal boundaries and names are as reported through the 2020 Boundary and Annexation Survey (BAS) and Boundary Validation Program (BVP). The boundaries shown on this map are for Census Bureau statistical data collection and tabulation purposes only; their depiction and designation for statistical purposes does not constitute a determination of jurisdictional authority or rights of ownership or entitlement.

Data Source: U.S. Census Bureau's MAF/TIGER database (TAB20), November 2020
Created by Geography Division: December 09, 2020

U.S. DEPARTMENT OF COMMERCE U.S. Census Bureau

Projection: Albers Equal Area Conic
Datum: NAD 83
Spheroid: GRS 80
1st Standard Parallel: 34 10 47
2nd Standard Parallel: 36 26 11
Central Meridian: -98 43 53
Latitude of Projection's Origin: 33 36 56
False Easting: 0
False Northing: 0

0 0.6 1.2 1.8 2.4 3 Kilometers
0 0.4 0.8 1.2 1.6 2 Miles
The plotted map scale is 1:20,000

N W E S

Boundary and Annexation Survey (BAS) ID: 24004900000
BAS Submission Deadline: March 1, 2021

PDF versions of the BAS maps are available at:
www.census.gov/programs-surveys/bas/geographies.html

For more information, or to request additional maps, please email geo.bas@census.gov, call 1-800-972-5651, or visit www.census.gov/programs-surveys/bas.html.

United States Census Bureau

GOVERNMENTAL UNIT REFERENCE MAP (2020): Garvin County, OK

LEGEND

SYMBOL DESCRIPTION	SYMBOL	LABEL STYLE
Federal American Indian Reservation		L'ANSE RESERVATION (TA 1880)
Off-Reservation Trust Land		T1880
American Indian Tribal Subdivision		SHONTO (620)
Alaska Native Regional Corporation (ANRC)		NANA ANRC 52120
State (or statistically equivalent entity)		NEW YORK 36
County (or statistically equivalent entity)		ERIE 029
Minor Civil Division (MCD)[1]		Lee town 41460
Census County Division (CCD)[2]		Jemez CCD 91650
Consolidated City		MILFORD 47500
Incorporated Place[3]		Davis 18100
Census Designated Place (CDP)[2]		Cochiti 16560

DESCRIPTION	SYMBOL	DESCRIPTION	SYMBOL
Interstate	I	Water Body	Pleasant Lake
U.S. Highway	2	Swamp or Marsh	Okefenokee Swamp
State Highway	4	Glacier	Bering Glacier
Other Road	Marsh Ln	Airport, Airfield, or Helicopter Landing Pad	Dönärd Airfield
Cul-de-sac		College or University	Coll/Univ
Circle		Military	Fort Belvoir
Geographic Offset or Corridor		Prison or Juvenile Detention Center	PJDC
4WD Trail, Stairway, Alley, Walkway, or Ferry		Cemetery	Powell Cmtry
Railroad	Southern RR	Golf Course	Pinehurst GlfCrs
Pipeline or Power Line		National Park or Forest	Yosemite NP
Ridge or Fence		Other Park	St Francis Park
Property Line or Nonvisible Boundary		Outside Subject Area	
Perennial Stream	Tumbling Cr	Inset Area	A1
Intermittent Stream	Piney Cr		
Mountain Peak or Hill	Mt. Baker		

Where state, county, and/or MCD/CCD boundaries coincide, the map shows the boundary symbol for only the highest-ranking of these boundaries. Where American Indian reservation and American Indian tribal subdivision boundaries coincide, the map shows only the American Indian reservation boundaries.

Entity names are followed by either their FIPS code or census code; parentheses indicate a census code.

1 'MCD*' indicates a false MCD. These are for Census Bureau use only.

2 The CCD and CDP boundaries represent statistical entities only and are not updated through the BAS.

3 Incorporated place name color corresponds to the incorporated place fill color.

Due to space limitations, some road names, along with other feature and geography names on the map, may not be shown.

The Census Bureau stores primary and alternate road names, but only primary road names are used to label the roads on these maps.

Key to Adjacent Sheets

3	4	5
8	9	10

Sheet Location within Entity

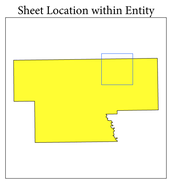

Sheet 4 of 14 PARENT sheets
Total Sheets: 19 (Index 1; Parent 14; Inset 4)

NAME: Garvin County (049)
ENTITY TYPE: County or statistically equivalent entity
ST: Oklahoma (40)

INDEX OR PARENT SHEET #: 004
INSET SHEET #: 000000

2020 COUNTY REF MAP (PARENT)

5340240049000000004000000

All legal boundaries and names are as reported through the 2020 Boundary and Annexation Survey (BAS) and Boundary Validation Program (BVP). The boundaries shown on this map are for Census Bureau statistical data collection and tabulation purposes only; their depiction and designation for statistical purposes does not constitute a determination of jurisdictional authority or rights of ownership or entitlement.

Data Source: U.S. Census Bureau's MAF/TIGER database (TAB20), November 2020
Created by Geography Division: December 09, 2020

U.S. DEPARTMENT OF COMMERCE U.S. Census Bureau

Projection: Albers Equal Area Conic
Datum: NAD 83
Spheroid: GRS 80
1st Standard Parallel: 34 10 47
2nd Standard Parallel: 36 26 11
Central Meridian: -98 43 53
Latitude of Projection's Origin: 33 36 56
False Easting: 0
False Northing: 0

0 0.6 1.2 1.8 2.4 3 Kilometers
0 0.4 0.8 1.2 1.6 2 Miles
The plotted map scale is 1:20,000

N W E S

Boundary and Annexation Survey (BAS) ID: 24004900000
BAS Submission Deadline: March 1, 2021

PDF versions of the BAS maps are available at:
www.census.gov/programs-surveys/bas/geographies.html

For more information, or to request additional maps, please email geo.bas@census.gov, call 1-800-972-5651, or visit www.census.gov/programs-surveys/bas.html.

United States Census Bureau

GOVERNMENTAL UNIT REFERENCE MAP (2020): Garvin County, OK

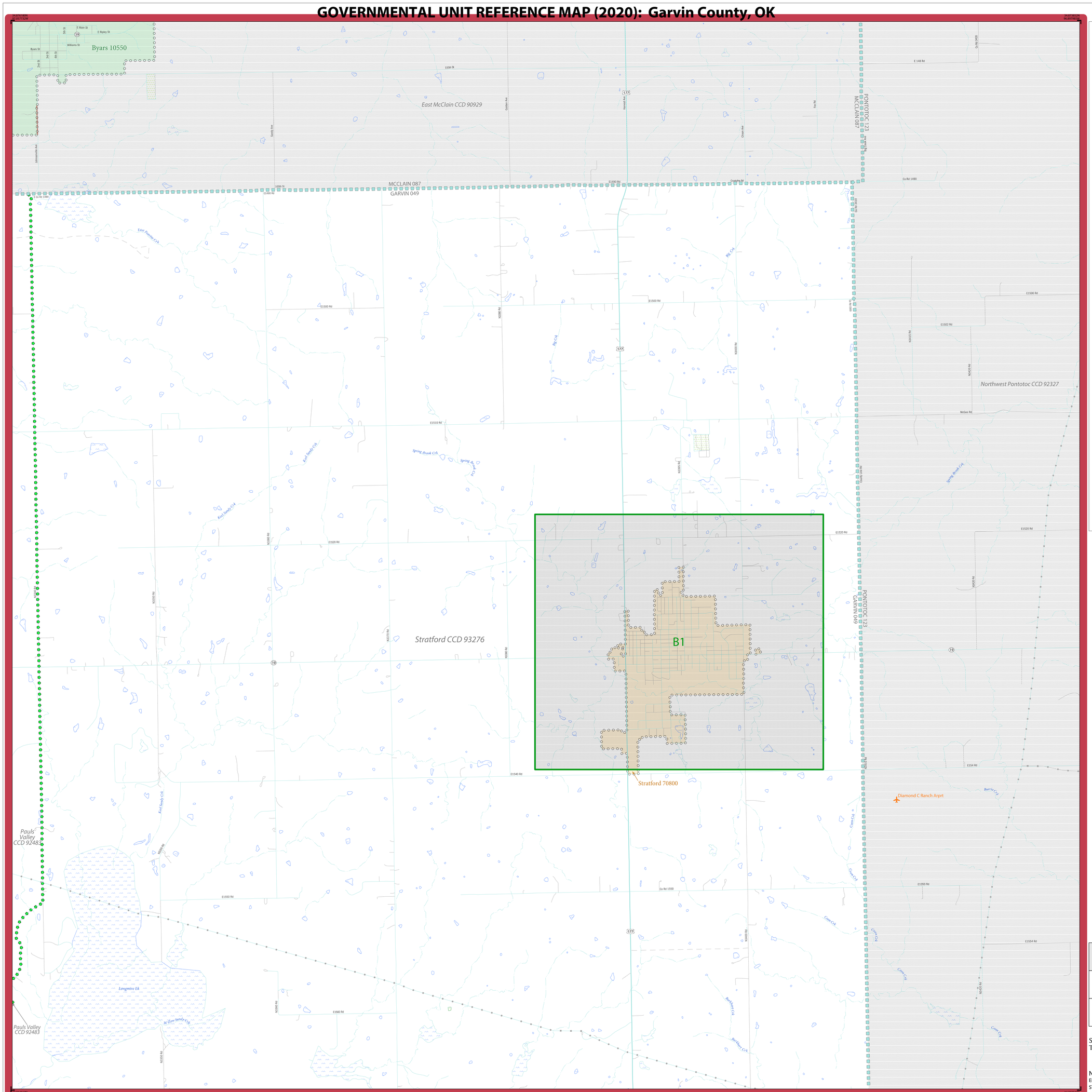

GOVERNMENTAL UNIT REFERENCE MAP (2020): Garvin County, OK



LEGEND

SYMBOL DESCRIPTION	SYMBOL	LABEL STYLE
Federal American Indian Reservation		L'ANSE RESERVATION (TA 1880)
Off-Reservation Trust Land		T1880
American Indian Tribal Subdivision		SHONTO (620)
Alaska Native Regional Corporation (ANRC)		NANA ANRC 52120
State (or statistically equivalent entity)		NEW YORK 36
County (or statistically equivalent entity)		ERIE 029
Minor Civil Division (MCD)[1]		Lee town 41460
Census County Division (CCD)[2]		Jemez CCD 91650
Consolidated City		MILFORD 47500
Incorporated Place[3]		Davis 18100
Census Designated Place (CDP)[2]		Cochiti 16560

DESCRIPTION	SYMBOL	DESCRIPTION	SYMBOL
Interstate	5	Water Body	Pleasant Lake
U.S. Highway	2	Swamp or Marsh	Okefenokee Swamp
State Highway	4	Glacier	Bering Glacier
Other Road	Marsh Ln	Airport, Airfield, or Helicopter Landing Pad	Dinard Airfield
Cul-de-sac		College or University	Coll/Univ
Circle		Military	Fort Belvoir
Geographic Offset or Corridor		Prison or Juvenile Detention Center	P/JDC
4WD Trail, Stairway, Alley, Walkway, or Ferry		Cemetery	Powell Cmtry
Railroad	Southern RR	Golf Course	Pinehurst GlfCrs
Pipeline or Power Line		National Park or Forest	Yosemite NP
Ridge or Fence		Other Park	St Francis Park
Property Line or Nonvisible Boundary		Outside Subject Area	
Perennial Stream	Tumbling Cr	Inset Area	A1
Intermittent Stream	Piney Cr		
Mountain Peak or Hill	Mt. Baker		

Where state, county, and/or MCD/CCD boundaries coincide, the map shows the boundary symbol for only the highest-ranking of these boundaries. Where American Indian reservation and American Indian tribal subdivision boundaries coincide, the map shows only the American Indian reservation boundaries.

Entity names are followed by either their FIPS code or census code; parentheses indicate a census code.

1 'MCD*' indicates a false MCD. These are for Census Bureau use only.

2 The CCD and CDP boundaries represent statistical entities only and are not updated through the BAS.

3 Incorporated place name color corresponds to the incorporated place fill color.

Due to space limitations, some road names, along with other feature and geography names on the map, may not be shown.

The Census Bureau stores primary and alternate road names, but only primary road names are used to label the roads on these maps.

Key to Adjacent Sheets

	1	2
	6	7
	11	12

Sheet Location within Entity

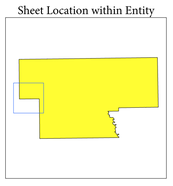

Sheet 6 of 14 PARENT sheets
Total Sheets: 19 (Index 1; Parent 14; Inset 4)

NAME: Garvin County (049)
ENTITY TYPE: County or statistically equivalent entity
ST: Oklahoma (40)

INDEX OR PARENT SHEET #: 006
INSET SHEET #: 000000

2020 COUNTY REF MAP (PARENT)

5340240049000000006000000

All legal boundaries and names are as reported through the 2020 Boundary and Annexation Survey (BAS) and Boundary Validation Program (BVP). The boundaries shown on this map are for Census Bureau statistical data collection and tabulation purposes only; their depiction and designation for statistical purposes does not constitute a determination of jurisdictional authority or rights of ownership or entitlement.

Data Source: U.S. Census Bureau's MAF/TIGER database (TAB20), November 2020
Created by Geography Division: December 09, 2020

U.S. DEPARTMENT OF COMMERCE U.S. Census Bureau

Projection: Albers Equal Area Conic
Datum: NAD 83
Spheroid: GRS 80
1st Standard Parallel: 34 10 47
2nd Standard Parallel: 36 26 11
Central Meridian: -98 43 53
Latitude of Projection's Origin: 33 36 56
False Easting: 0
False Northing: 0

0 0.6 1.2 1.8 2.4 3 Kilometers
0 0.4 0.8 1.2 1.6 2 Miles
The plotted map scale is 1:20,000

N W E S

Boundary and Annexation Survey (BAS) ID: 24004900000
BAS Submission Deadline: March 1, 2021

PDF versions of the BAS maps are available at:
www.census.gov/programs-surveys/bas/geographies.html

For more information, or to request additional maps, please email geo.bas@census.gov, call 1-800-972-5651, or visit www.census.gov/programs-surveys/bas.html.

United States Census Bureau

GOVERNMENTAL UNIT REFERENCE MAP (2020): Garvin County, OK

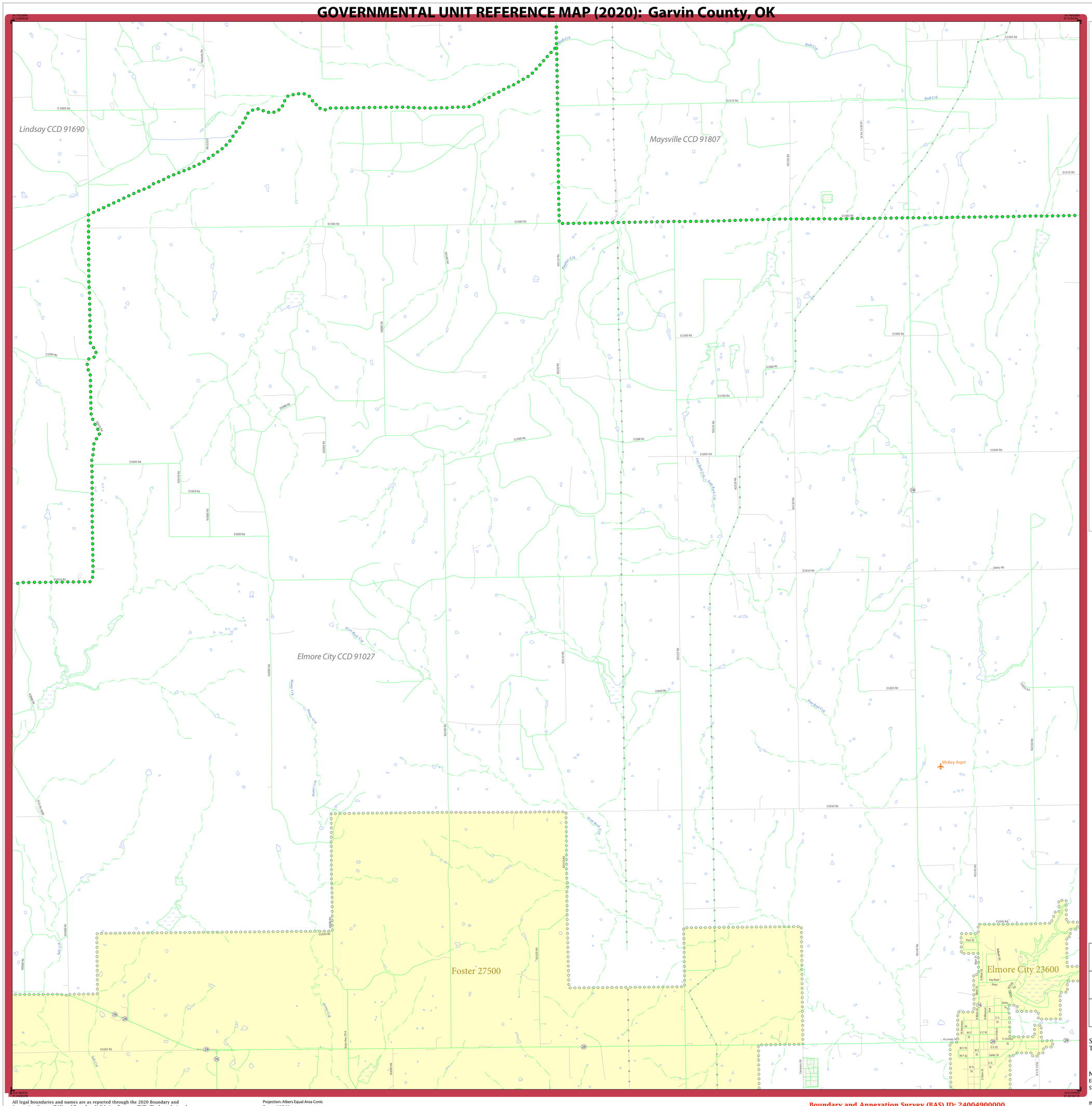

GOVERNMENTAL UNIT REFERENCE MAP (2020): Garvin County, OK

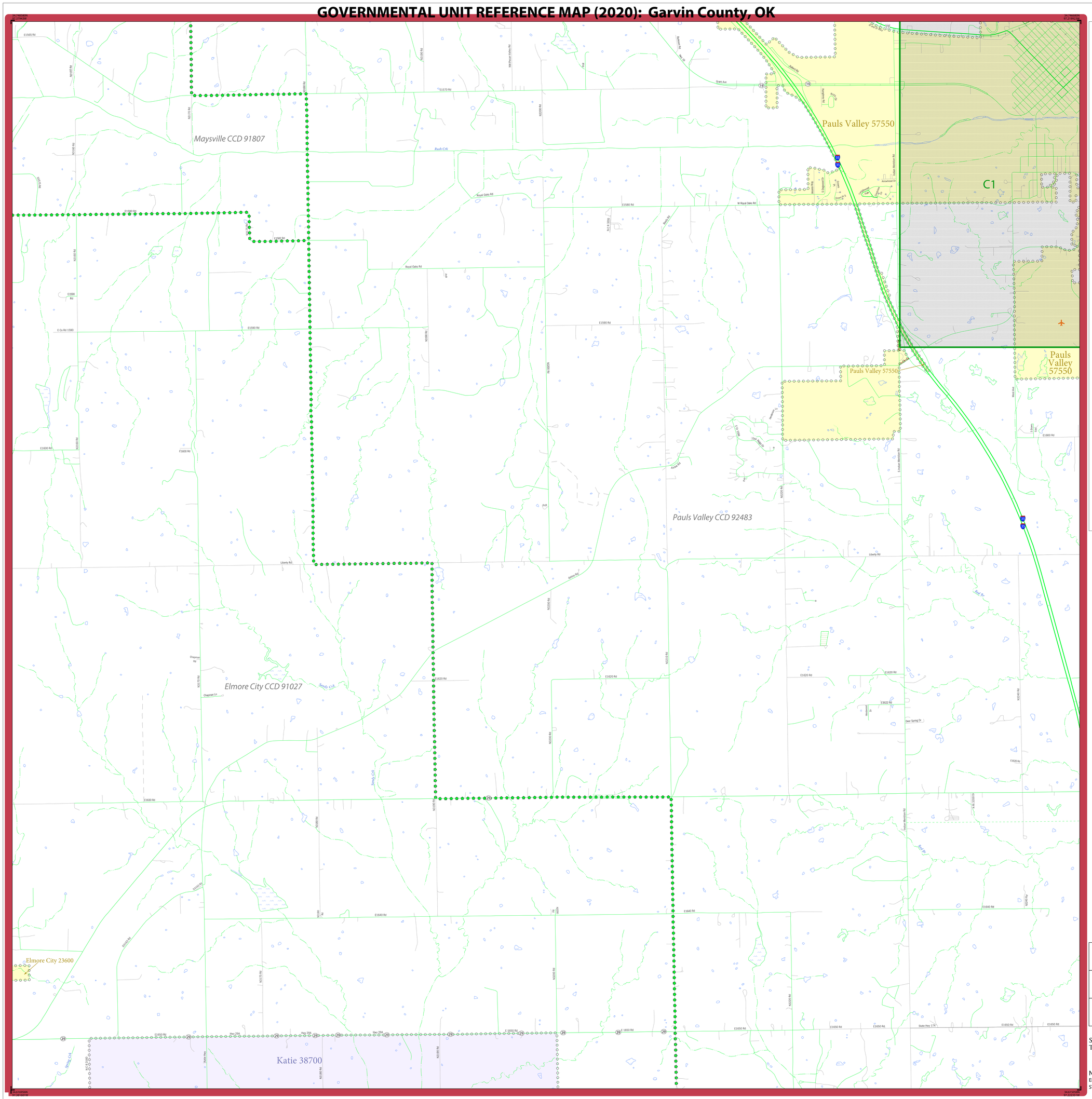

LEGEND

SYMBOL DESCRIPTION	SYMBOL	LABEL STYLE
Federal American Indian Reservation		L'ANSE RESERVATION (TA 1880)
Off-Reservation Trust Land		T1880
American Indian Tribal Subdivision		SHONTO (620)
Alaska Native Regional Corporation (ANRC)		NANA ANRC 52120
State (or statistically equivalent entity)		NEW YORK 36
County (or statistically equivalent entity)		ERIE 029
Minor Civil Division (MCD)[1]		Lee town 41460
Census County Division (CCD)[2]		Jemez CCD 91650
Consolidated City		MILFORD 47500
Incorporated Place[3]		Davis 18100
Census Designated Place (CDP)[2]		Cochiti 16560

DESCRIPTION	SYMBOL
Interstate	
U.S. Highway	
State Highway	
Other Road	Marsh Ln
Cul-de-sac	
Circle	
Geographic Offset or Corridor	
4WD Trail, Stairway, Alley, Walkway, or Ferry	
Railroad	Southern RR
Pipeline or Power Line	
Ridge or Fence	
Property Line or Nonvisible Boundary	
Perennial Stream	Tumbling Cr
Intermittent Stream	Piney Cr
Mountain Peak or Hill	Mt. Baker

DESCRIPTION	SYMBOL
Water Body	Pleasant Lake
Swamp or Marsh	Okefenokee Swamp
Glacier	Bering Glacier
Airport, Airfield, or Helicopter Landing Pad	Donald Airport
College or University	Coll/Univ
Military	Fort Belvoir
Prison or Juvenile Detention Center	P/JDC
Cemetery	Powell Cmtry
Golf Course	Pinehurst GlfCrs
National Park or Forest	Yosemite NP
Other Park	St Francis Park
Outside Subject Area	
Inset Area	A1

Where state, county, and/or MCD/CCD boundaries coincide, the map shows the boundary symbol for only the highest-ranking of these boundaries. Where American Indian reservation and American Indian tribal subdivision boundaries coincide, the map shows only the American Indian reservation boundaries.

Entity names are followed by either their FIPS code or census code; parentheses indicate a census code.

1 'MCD*' indicates a false MCD. These are for Census Bureau use only.

2 The CCD and CDP boundaries represent statistical entities only and are not updated through the BAS.

3 Incorporated place name color corresponds to the incorporated place fill color.

Due to space limitations, some road names, along with other feature and geography names on the map, may not be shown.

The Census Bureau stores primary and alternate road names, but only primary road names are used to label the roads on these maps.

Key to Adjacent Sheets

2	3	4
7	8	9
12	13	14

Sheet Location within Entity

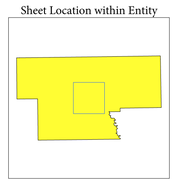

Sheet 8 of 14 PARENT sheets
Total Sheets: 19 (Index 1; Parent 14; Inset 4)

NAME: Garvin County (049)
ENTITY TYPE: County or statistically equivalent entity
ST: Oklahoma (40)

INDEX OR PARENT SHEET #: 008
INSET SHEET #: 000000

2020 COUNTY REF MAP (PARENT)

5340240049000000008000000

All legal boundaries and names are as reported through the 2020 Boundary and Annexation Survey (BAS) and Boundary Validation Program (BVP). The boundaries shown on this map are for Census Bureau statistical data collection and tabulation purposes only; their depiction and designation for statistical purposes does not constitute a determination of jurisdictional authority or rights of ownership or entitlement.

Data Source: U.S. Census Bureau's MAF/TIGER database (TAB20), November 2020
Created by Geography Division: December 09, 2020

U.S. DEPARTMENT OF COMMERCE U.S. Census Bureau

Projection: Albers Equal Area Conic
Datum: NAD 83
Spheroid: GRS 80
1st Standard Parallel: 34 10 47
2nd Standard Parallel: 36 26 11
Central Meridian: -98 43 53
Latitude of Projection's Origin: 33 36 56
False Easting: 0
False Northing: 0

0 0.6 1.2 1.8 2.4 3 Kilometers
0 0.4 0.8 1.2 1.6 2 Miles
The plotted map scale is 1:20,000

N W E S

Boundary and Annexation Survey (BAS) ID: 24004900000
BAS Submission Deadline: March 1, 2021

PDF versions of the BAS maps are available at:
www.census.gov/programs-surveys/bas/geographies.html

For more information, or to request additional maps, please email geo.bas@census.gov, call 1-800-972-5651, or visit www.census.gov/programs-surveys/bas.html.

United States Census Bureau

GOVERNMENTAL UNIT REFERENCE MAP (2020): Garvin County, OK

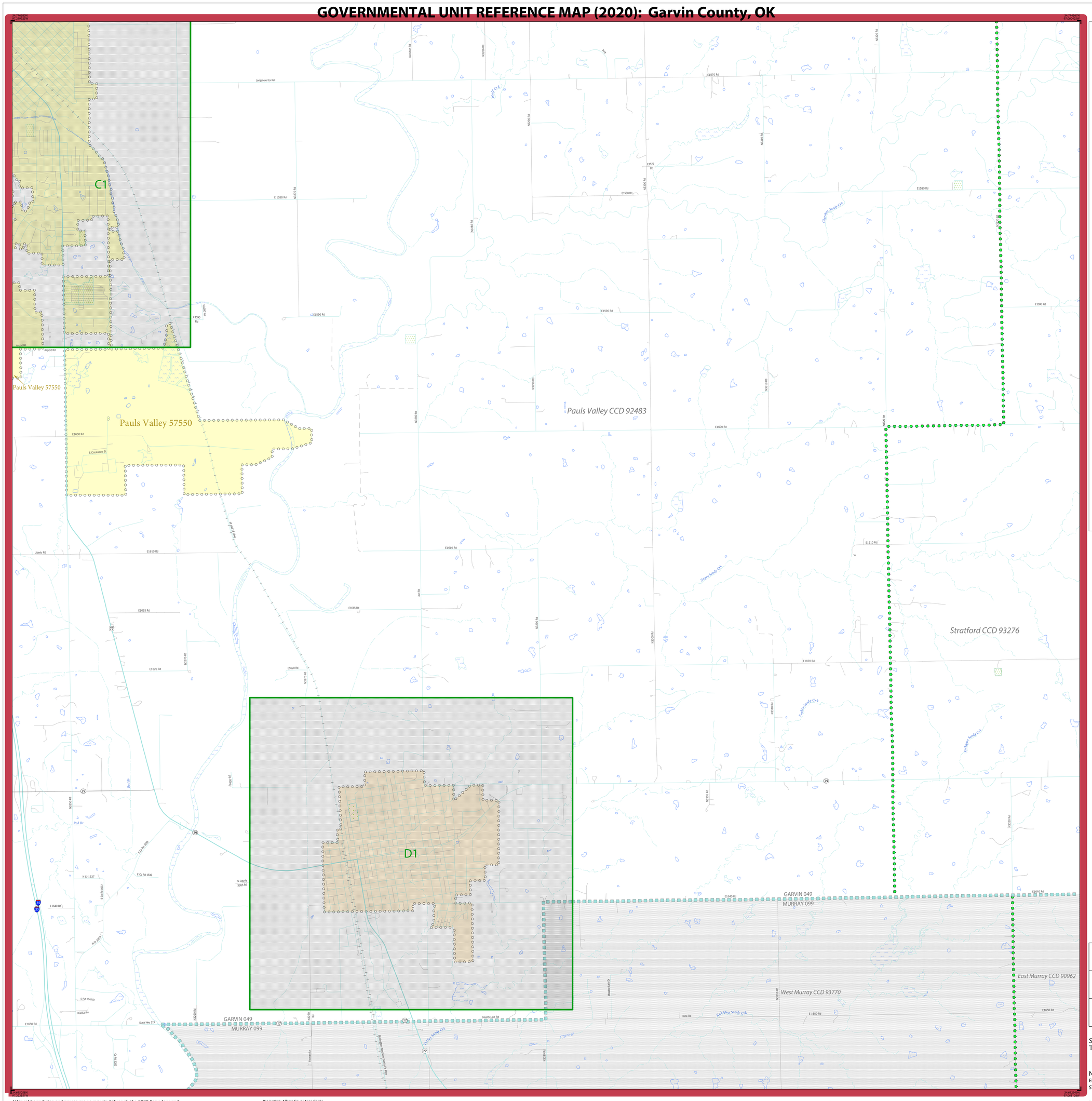

LEGEND

SYMBOL DESCRIPTION	SYMBOL	LABEL STYLE
Federal American Indian Reservation		L'ANSE RESERVATION (TA 1880)
Off-Reservation Trust Land		T1880
American Indian Tribal Subdivision		SHONTO (620)
Alaska Native Regional Corporation (ANRC)		*NANA ANRC 52120*
State (or statistically equivalent entity)		NEW YORK 36
County (or statistically equivalent entity)		ERIE 029
Minor Civil Division (MCD)[1]		Lee town 41460
Census County Division (CCD)[2]		*Jemez CCD 91650*
Consolidated City		MILFORD 47500
Incorporated Place[3]		Davis 18100
Census Designated Place (CDP)[2]		*Cochiti 16560*

DESCRIPTION	SYMBOL	DESCRIPTION	SYMBOL
Interstate	5	Water Body	*Pleasant Lake*
U.S. Highway	2	Swamp or Marsh	*Okefenokee Swamp*
State Highway	4	Glacier	*Bering Glacier*
Other Road	Marsh Ln	Airport, Airfield, or Helicopter Landing Pad	Donald Airport
Cul-de-sac		College or University	Coll/Univ
Circle		Military	Fort Belvoir
Geographic Offset or Corridor		Prison or Juvenile Detention Center	P/JDC
4WD Trail, Stairway, Alley, Walkway, or Ferry		Cemetery	Powell Cmtry
Railroad	Southern RR	Golf Course	Pinehurst GlfCrs
Pipeline or Power Line		National Park or Forest	Yosemite NP
Ridge or Fence		Other Park	St Francis Park
Property Line or Nonvisible Boundary		Outside Subject Area	
Perennial Stream	*Tumbling Cr*	Inset Area	A1
Intermittent Stream	*Piney Cr*		
Mountain Peak or Hill	*Mt. Baker*		

Where state, county, and/or MCD/CCD boundaries coincide, the map shows the boundary symbol for only the highest-ranking of these boundaries. Where American Indian reservation and American Indian tribal subdivision boundaries coincide, the map shows only the American Indian reservation boundaries.

Entity names are followed by either their FIPS code or census code; parentheses indicate a census code.

1 'MCD*' indicates a false MCD. These are for Census Bureau use only.

2 The CCD and CDP boundaries represent statistical entities only and are not updated through the BAS.

3 Incorporated place name color corresponds to the incorporated place fill color.

Due to space limitations, some road names, along with other feature and geography names on the map, may not be shown.

The Census Bureau stores primary and alternate road names, but only primary road names are used to label the roads on these maps.

Key to Adjacent Sheets

3	4	5
8	9	10
13	14	

Sheet Location within Entity

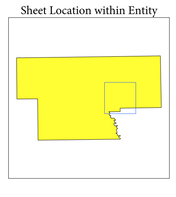

Sheet 9 of 14 PARENT sheets
Total Sheets: 19 (Index 1; Parent 14; Inset 4)

NAME: Garvin County (049)
ENTITY TYPE: County or statistically equivalent entity
ST: Oklahoma (40)

INDEX OR PARENT SHEET #: 009
INSET SHEET #: 000000

2020 COUNTY REF MAP (PARENT)

5340240049000000009000000

All legal boundaries and names are as reported through the 2020 Boundary and Annexation Survey (BAS) and Boundary Validation Program (BVP). The boundaries shown on this map are for Census Bureau statistical data collection and tabulation purposes only; their depiction and designation for statistical purposes does not constitute a determination of jurisdictional authority or rights of ownership or entitlement.

Data Source: U.S. Census Bureau's MAF/TIGER database (TAB20), November 2020
Created by Geography Division: December 09, 2020

U.S. DEPARTMENT OF COMMERCE U.S. Census Bureau

Projection: Albers Equal Area Conic
Datum: NAD 83
Spheroid: GRS 80
1st Standard Parallel: 34 10 47
2nd Standard Parallel: 36 26 11
Central Meridian: -98 43 53
Latitude of Projection's Origin: 33 36 56
False Easting: 0
False Northing: 0

0 0.6 1.2 1.8 2.4 3 Kilometers
0 0.4 0.8 1.2 1.6 2 Miles
The plotted map scale is 1:20,000

N W E S

Boundary and Annexation Survey (BAS) ID: 24004900000
BAS Submission Deadline: March 1, 2021

PDF versions of the BAS maps are available at:
www.census.gov/programs-surveys/bas/geographies.html

For more information, or to request additional maps, please email geo.bas@census.gov, call 1-800-972-5651, or visit www.census.gov/programs-surveys/bas.html.

United States Census Bureau

GOVERNMENTAL UNIT REFERENCE MAP (2020): Garvin County, OK

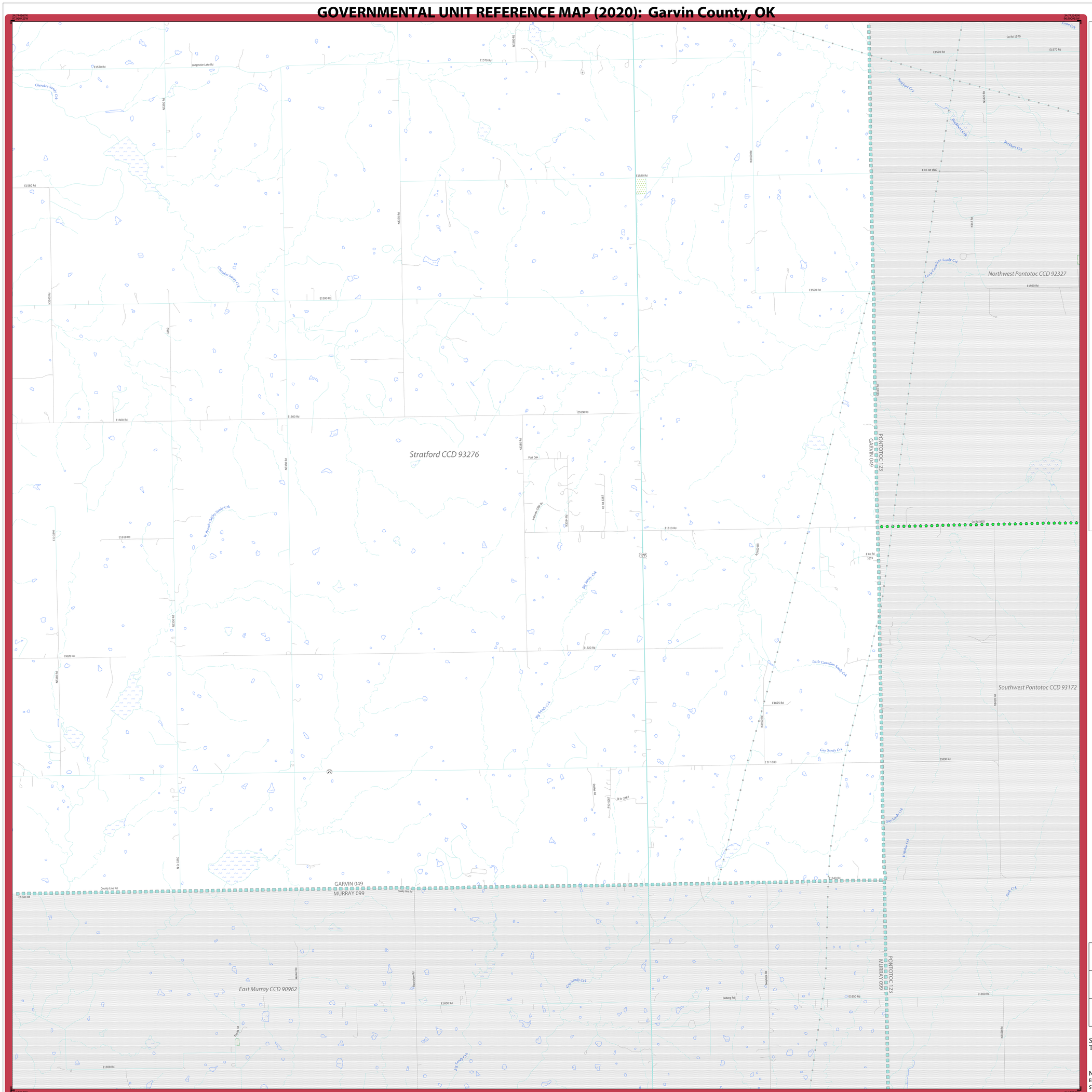

LEGEND

SYMBOL DESCRIPTION	SYMBOL	LABEL STYLE
Federal American Indian Reservation		L'ANSE RESERVATION (TA 1880)
Off-Reservation Trust Land		T1880
American Indian Tribal Subdivision		SHONTO (620)
Alaska Native Regional Corporation (ANRC)		*NANA ANRC 52120*
State (or statistically equivalent entity)		NEW YORK 36
County (or statistically equivalent entity)		ERIE 029
Minor Civil Division (MCD)[1]		Lee town 41460
Census County Division (CCD)[2]		*Jemez CCD 91650*
Consolidated City		MILFORD 47500
Incorporated Place[3]		Davis 18100
Census Designated Place (CDP)[2]		*Cochiti 16560*

DESCRIPTION	SYMBOL	DESCRIPTION	SYMBOL
Interstate	5	Water Body	Pleasant Lake
U.S. Highway	2	Swamp or Marsh	Okefenokee Swamp
State Highway	4	Glacier	Bering Glacier
Other Road	Marsh Ln	Airport, Airfield, or Helicopter Landing Pad	Dónárd Airfield
Cul-de-sac		College or University	Coll/Univ
Circle		Military	Fort Belvoir
Geographic Offset or Corridor		Prison or Juvenile Detention Center	P/JDC
4WD Trail, Stairway, Alley, Walkway, or Ferry		Cemetery	Powell Cmtry
Railroad	Southern RR	Golf Course	Pinehurst GlfCrs
Pipeline or Power Line		National Park or Forest	Yosemite NP
Ridge or Fence		Other Park	St Francis Park
Property Line or Nonvisible Boundary		Outside Subject Area	
Perennial Stream	Tumbling Cr	Inset Area	A1
Intermittent Stream	Piney Cr		
Mountain Peak or Hill	Mt. Baker		

Where state, county, and/or MCD/CCD boundaries coincide, the map shows the boundary symbol for only the highest-ranking of these boundaries. Where American Indian reservation and American Indian tribal subdivision boundaries coincide, the map shows only the American Indian reservation boundaries.

Entity names are followed by either their FIPS code or census code; parentheses indicate a census code.

1 'MCD*' indicates a false MCD. These are for Census Bureau use only.

2 The CCD and CDP boundaries represent statistical entities only and are not updated through the BAS.

3 Incorporated place name color corresponds to the incorporated place fill color.

Due to space limitations, some road names, along with other feature and geography names on the map, may not be shown.

The Census Bureau stores primary and alternate road names, but only primary road names are used to label the roads on these maps.

Key to Adjacent Sheets

4	5	
9	10	
14		

Sheet Location within Entity

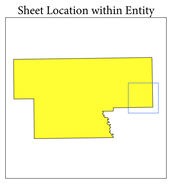

Sheet 10 of 14 PARENT sheets
Total Sheets: 19 (Index 1; Parent 14; Inset 4)

NAME: Garvin County (049)
ENTITY TYPE: County or statistically equivalent entity
ST: Oklahoma (40)

INDEX OR PARENT SHEET #: 010
INSET SHEET #: 000000

2020 COUNTY REF MAP (PARENT)

5340240049000001000000

All legal boundaries and names are as reported through the 2020 Boundary and Annexation Survey (BAS) and Boundary Validation Program (BVP). The boundaries shown on this map are for Census Bureau statistical data collection and tabulation purposes only; their depiction and designation for statistical purposes does not constitute a determination of jurisdictional authority or rights of ownership or entitlement.

Data Source: U.S. Census Bureau's MAF/TIGER database (TAB20), November 2020
Created by Geography Division: December 09, 2020

U.S. DEPARTMENT OF COMMERCE U.S. Census Bureau

Projection: Albers Equal Area Conic
Datum: NAD 83
Spheroid: GRS 80
1st Standard Parallel: 34 10 47
2nd Standard Parallel: 36 26 11
Central Meridian: -98 43 53
Latitude of Projection's Origin: 33 36 56
False Easting: 0
False Northing: 0

0 0.6 1.2 1.8 2.4 3 Kilometers
0 0.4 0.8 1.2 1.6 2 Miles
The plotted map scale is 1:20,000

N W E S

Boundary and Annexation Survey (BAS) ID: 24004900000
BAS Submission Deadline: March 1, 2021

PDF versions of the BAS maps are available at:
www.census.gov/programs-surveys/bas/geographies.html

For more information, or to request additional maps, please email geo.bas@census.gov, call 1-800-972-5651, or visit www.census.gov/programs-surveys/bas.html.

United States Census Bureau

GOVERNMENTAL UNIT REFERENCE MAP (2020): Garvin County, OK

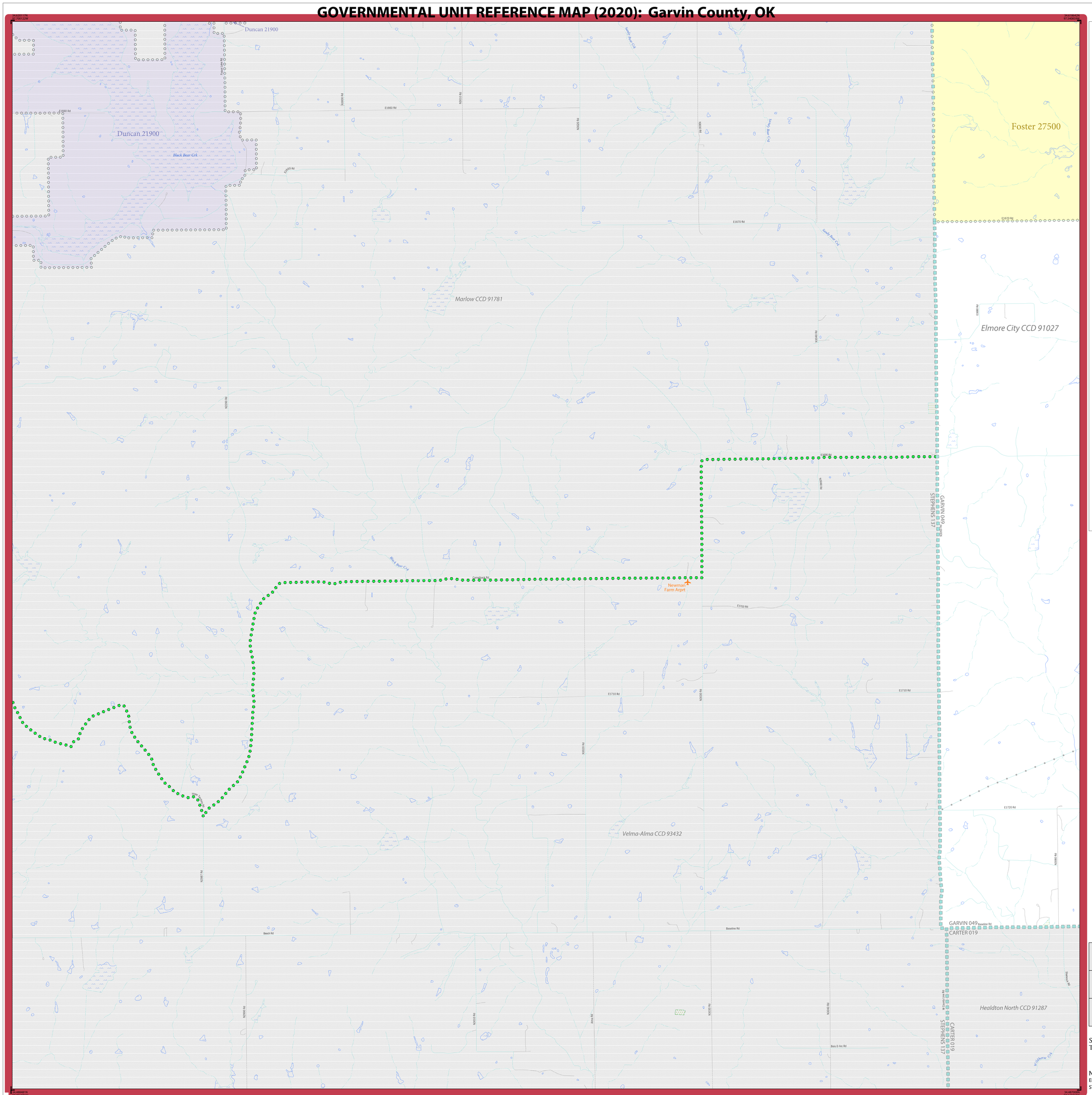

LEGEND

SYMBOL DESCRIPTION	SYMBOL	LABEL STYLE
Federal American Indian Reservation		L'ANSE RESERVATION (TA 1880)
Off-Reservation Trust Land		T1880
American Indian Tribal Subdivision		SHONTO (620)
Alaska Native Regional Corporation (ANRC)		*NANA ANRC 52120*
State (or statistically equivalent entity)		NEW YORK 36
County (or statistically equivalent entity)		ERIE 029
Minor Civil Division (MCD)[1]		Lee town 41460
Census County Division (CCD)[2]		*Jemez CCD 91650*
Consolidated City		MILFORD 47500
Incorporated Place[3]		Davis 18100
Census Designated Place (CDP)[2]		*Cochiti 16560*

DESCRIPTION	SYMBOL
Interstate	I
U.S. Highway	2
State Highway	4
Other Road	Marsh Ln
Cul-de-sac	
Circle	
Geographic Offset or Corridor	
4WD Trail, Stairway, Alley, Walkway, or Ferry	
Railroad	Southern RR
Pipeline or Power Line	
Ridge or Fence	
Property Line or Nonvisible Boundary	
Perennial Stream	*Tumbling Cr*
Intermittent Stream	*Piney Cr*
Mountain Peak or Hill	*Mt. Baker*

DESCRIPTION	SYMBOL
Water Body	*Pleasant Lake*
Swamp or Marsh	*Okefenokee Swamp*
Glacier	*Bering Glacier*
Airport, Airfield, or Helicopter Landing Pad	Dónärd Airfield
College or University	Coll/Univ
Military	Fort Belvoir
Prison or Juvenile Detention Center	P/JDC
Cemetery	Powell Cmtry
Golf Course	Pinehurst GlfCrs
National Park or Forest	Yosemite NP
Other Park	St Francis Park
Outside Subject Area	
Inset Area	A1

Where state, county, and/or MCD/CCD boundaries coincide, the map shows the boundary symbol for only the highest-ranking of these boundaries. Where American Indian reservation and American Indian tribal subdivision boundaries coincide, the map shows only the American Indian reservation boundaries.

Entity names are followed by either their FIPS code or census code; parentheses indicate a census code.

1 'MCD" indicates a false MCD. These are for Census Bureau use only.

2 The CCD and CDP boundaries represent statistical entities only and are not updated through the BAS.

3 Incorporated place name color corresponds to the incorporated place fill color.

Due to space limitations, some road names, along with other feature and geography names on the map, may not be shown.

The Census Bureau stores primary and alternate road names, but only primary road names are used to label the roads on these maps.

Key to Adjacent Sheets

	6	7
	11	12

Sheet Location within Entity

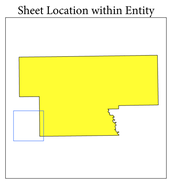

Sheet 11 of 14 PARENT sheets
Total Sheets: 19 (Index 1; Parent 14; Inset 4)

NAME: Garvin County (049)
ENTITY TYPE: County or statistically equivalent entity
ST: Oklahoma (40)

INDEX OR PARENT SHEET #: 011
INSET SHEET #: 000000

2020 COUNTY REF MAP (PARENT)

5340240049000001 1000000

All legal boundaries and names are as reported through the 2020 Boundary and Annexation Survey (BAS) and Boundary Validation Program (BVP). The boundaries shown on this map are for Census Bureau statistical data collection and tabulation purposes only; their depiction and designation for statistical purposes does not constitute a determination of jurisdictional authority or rights of ownership or entitlement.

Data Source: U.S. Census Bureau's MAF/TIGER database (TAB20), November 2020
Created by Geography Division: December 09, 2020

U.S. DEPARTMENT OF COMMERCE U.S. Census Bureau

Projection: Albers Equal Area Conic
Datum: NAD 83
Spheroid: GRS 80
1st Standard Parallel: 34 10 47
2nd Standard Parallel: 36 26 11
Central Meridian: -98 43 53
Latitude of Projection's Origin: 33 36 56
False Easting: 0
False Northing: 0

0 0.6 1.2 1.8 2.4 3 Kilometers
0 0.4 0.8 1.2 1.6 2 Miles
The plotted map scale is 1:20,000

N W E S

Boundary and Annexation Survey (BAS) ID: 24004900000
BAS Submission Deadline: March 1, 2021

PDF versions of the BAS maps are available at:
www.census.gov/programs-surveys/bas/geographies.html

For more information, or to request additional maps, please email geo.bas@census.gov, call 1-800-972-5651, or visit www.census.gov/programs-surveys/bas.html.

United States Census Bureau

GOVERNMENTAL UNIT REFERENCE MAP (2020): Garvin County, OK

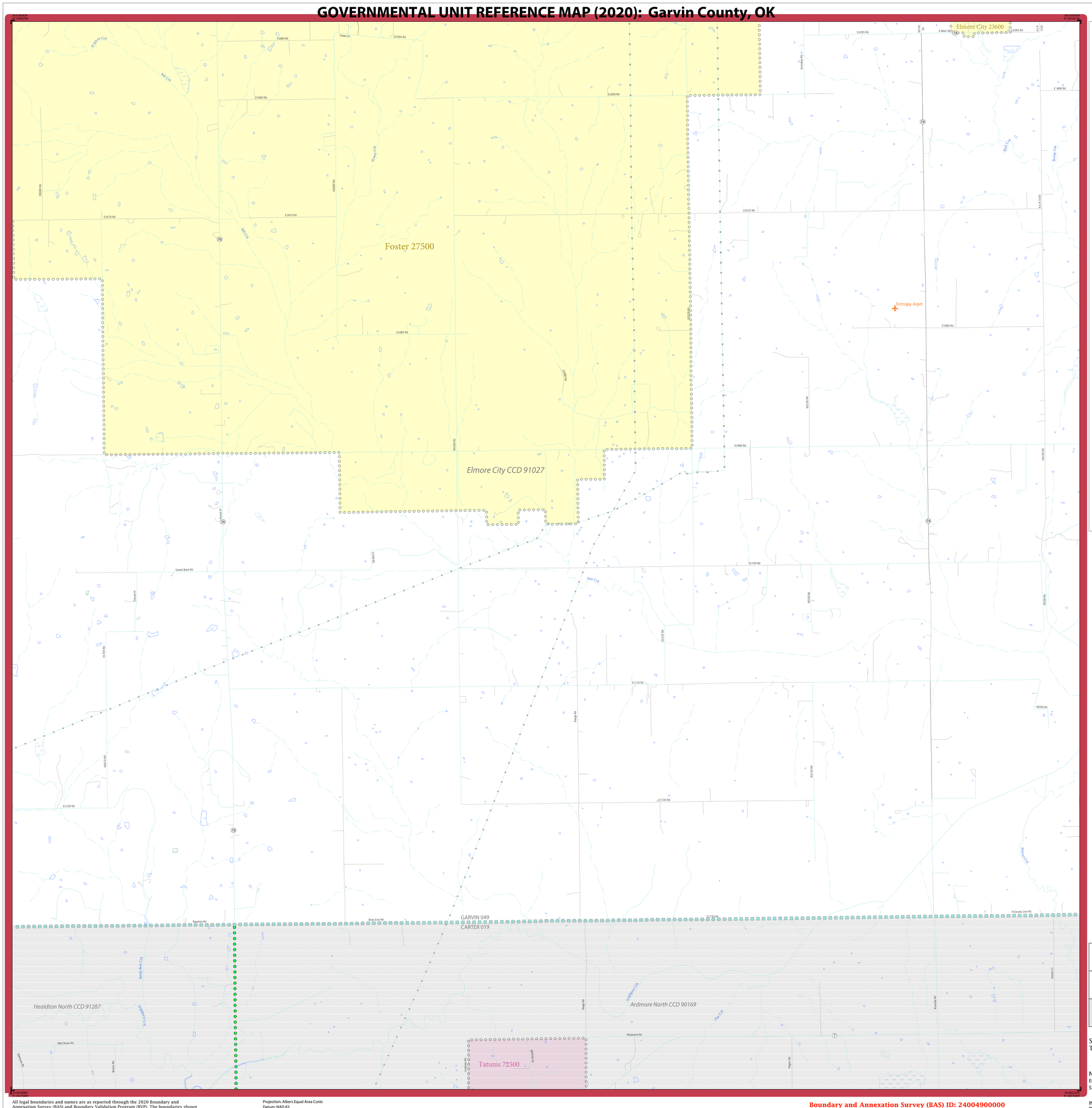

GOVERNMENTAL UNIT REFERENCE MAP (2020): Garvin County, OK

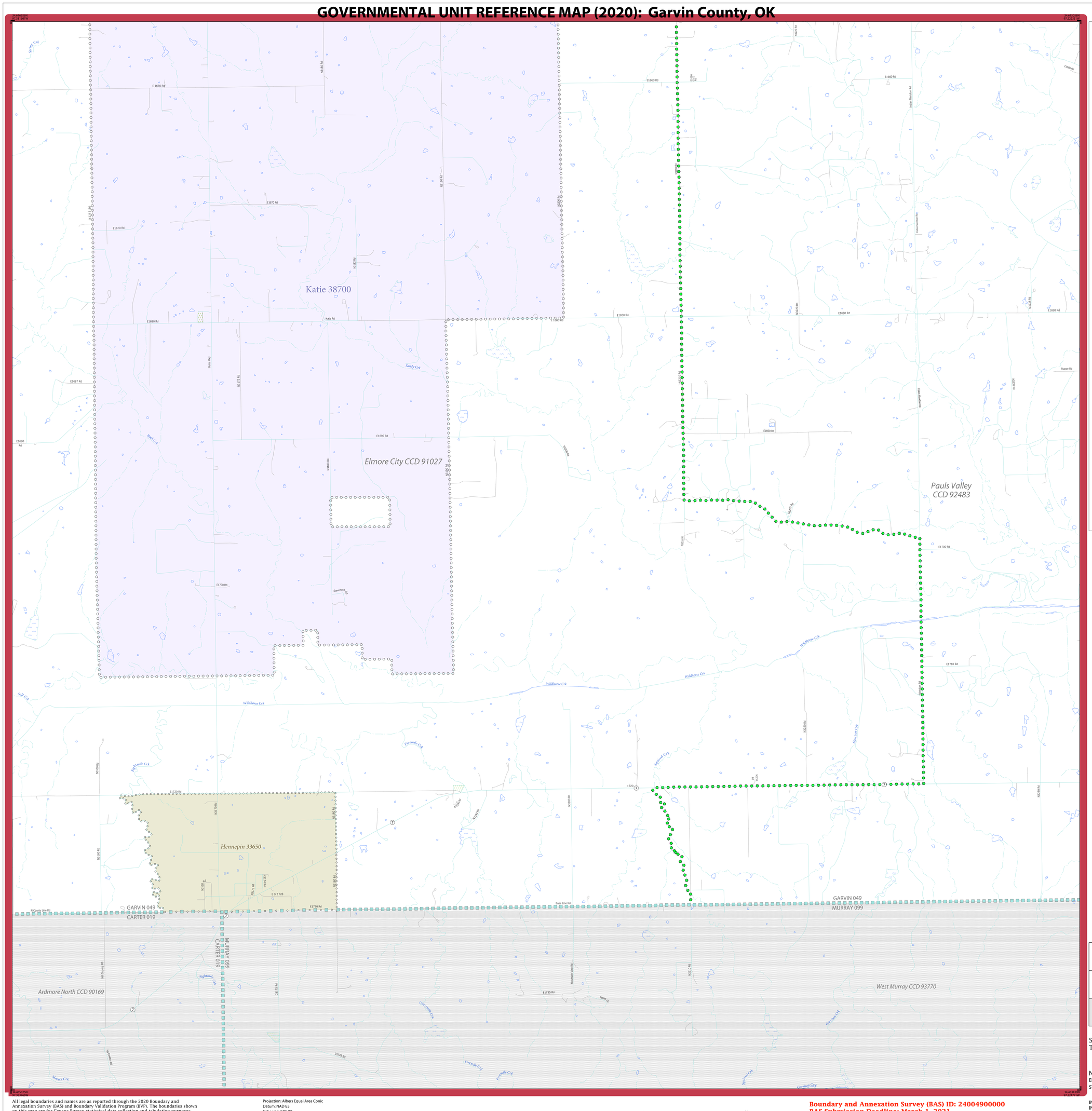

LEGEND

SYMBOL DESCRIPTION	SYMBOL	LABEL STYLE
Federal American Indian Reservation		L'ANSE RESERVATION (TA 1880)
Off-Reservation Trust Land		T1880
American Indian Tribal Subdivision		SHONTO (620)
Alaska Native Regional Corporation (ANRC)		NANA ANRC 52120
State (or statistically equivalent entity)		NEW YORK 36
County (or statistically equivalent entity)		ERIE 029
Minor Civil Division (MCD)[1]		Lee town 41460
Census County Division (CCD)[2]		Jemez CCD 91650
Consolidated City		MILFORD 47500
Incorporated Place[3]		Davis 18100
Census Designated Place (CDP)[2]		Cochiti 16560

DESCRIPTION	SYMBOL
Interstate	5
U.S. Highway	2
State Highway	4
Other Road	Marsh Ln
Cul-de-sac	
Circle	
Geographic Offset or Corridor	
4WD Trail, Stairway, Alley, Walkway, or Ferry	
Railroad	Southern RR
Pipeline or Power Line	
Ridge or Fence	
Property Line or Nonvisible Boundary	
Perennial Stream	Tumbling Cr
Intermittent Stream	Piney Cr
Mountain Peak or Hill	Mt. Baker

DESCRIPTION	SYMBOL
Water Body	Pleasant Lake
Swamp or Marsh	Okefenokee Swamp
Glacier	Bering Glacier
Airport, Airfield, or Helicopter Landing Pad	Dónard Airfield
College or University	Coll/Univ
Military	Fort Belvoir
Prison or Juvenile Detention Center	P/JDC
Cemetery	Powell Cmtry
Golf Course	Pinehurst GlfCrs
National Park or Forest	Yosemite NP
Other Park	St Francis Park
Outside Subject Area	
Inset Area	A1

Where state, county, and/or MCD/CCD boundaries coincide, the map shows the boundary symbol for only the highest-ranking of these boundaries. Where American Indian reservation and American Indian tribal subdivision boundaries coincide, the map shows only the American Indian reservation boundaries.

Entity names are followed by either their FIPS code or census code; parentheses indicate a census code.

1 'MCD*' indicates a false MCD. These are for Census Bureau use only.

2 The CCD and CDP boundaries represent statistical entities only and are not updated through the BAS.

3 Incorporated place name color corresponds to the incorporated place fill color.

Due to space limitations, some road names, along with other feature and geography names on the map, may not be shown.

The Census Bureau stores primary and alternate road names, but only primary road names are used to label the roads on these maps.

Key to Adjacent Sheets

7	8	9
12	13	14

Sheet Location within Entity

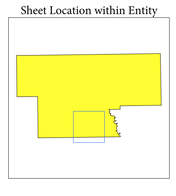

Sheet 13 of 14 PARENT sheets
Total Sheets: 19 (Index 1; Parent 14; Inset 4)

NAME: Garvin County (049)
ENTITY TYPE: County or statistically equivalent entity
ST: Oklahoma (40)

INDEX OR PARENT SHEET #: 013
INSET SHEET #: 000000

2020 COUNTY REF MAP (PARENT)

5340240049000000130000 0

All legal boundaries and names are as reported through the 2020 Boundary and Annexation Survey (BAS) and Boundary Validation Program (BVP). The boundaries shown on this map are for Census Bureau statistical data collection and tabulation purposes only; their depiction and designation for statistical purposes does not constitute a determination of jurisdictional authority or rights of ownership or entitlement.

Data Source: U.S. Census Bureau's MAF/TIGER database (TAB20), November 2020
Created by Geography Division: December 09, 2020

U.S. DEPARTMENT OF COMMERCE U.S. Census Bureau

Projection: Albers Equal Area Conic
Datum: NAD 83
Spheroid: GRS 80
1st Standard Parallel: 34 10 47
2nd Standard Parallel: 36 26 11
Central Meridian: -98 43 53
Latitude of Projection's Origin: 33 36 56
False Easting: 0
False Northing: 0

0 0.6 1.2 1.8 2.4 3 Kilometers
0 0.4 0.8 1.2 1.6 2 Miles
The plotted map scale is 1:20,000

N W E S

Boundary and Annexation Survey (BAS) ID: 24004900000
BAS Submission Deadline: March 1, 2021

PDF versions of the BAS maps are available at:
www.census.gov/programs-surveys/bas/geographies.html

For more information, or to request additional maps, please email geo.bas@census.gov, call 1-800-972-5651, or visit www.census.gov/programs-surveys/bas.html.

United States Census Bureau

GOVERNMENTAL UNIT REFERENCE MAP (2020): Garvin County, OK

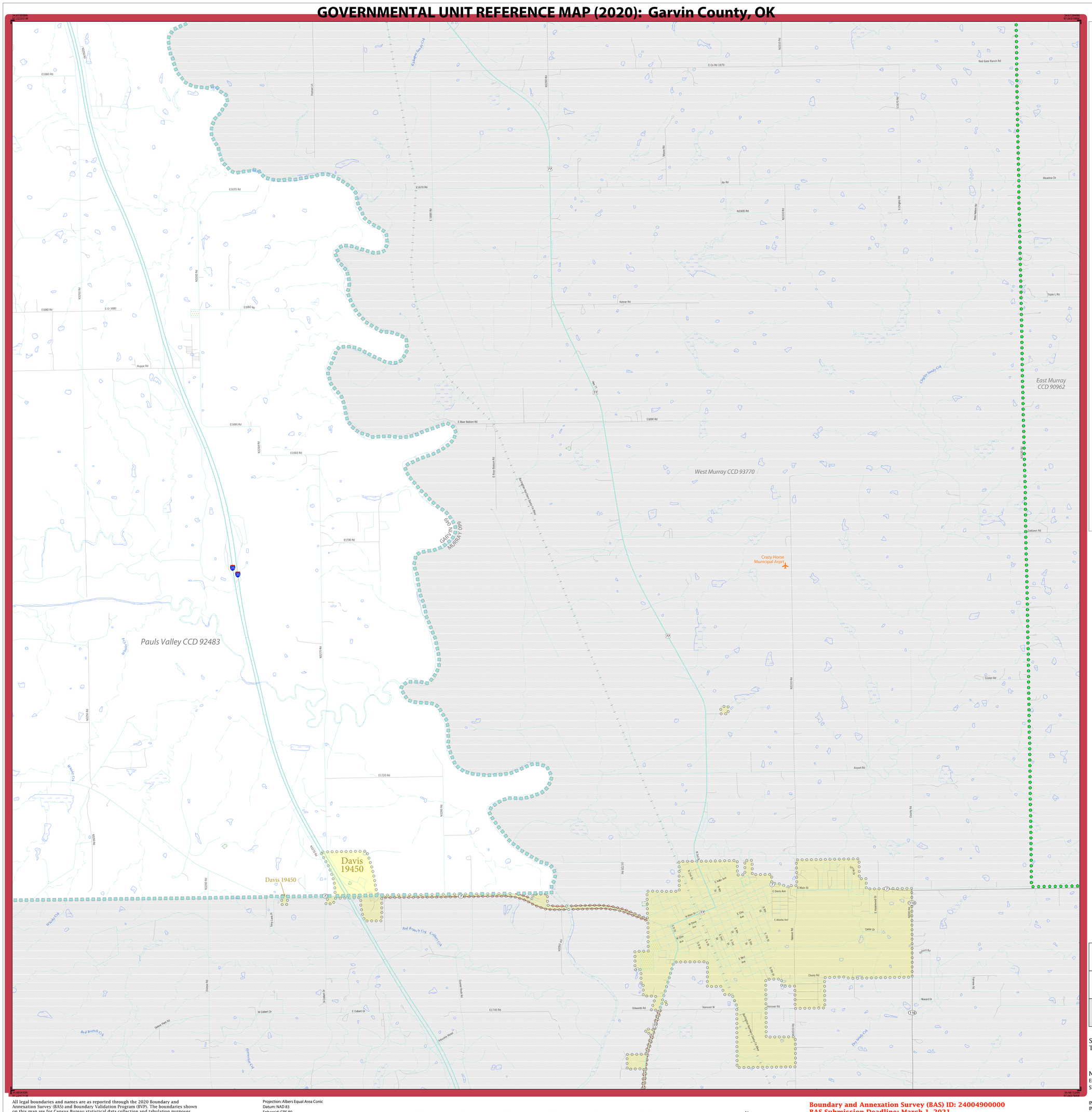
West Murray CCD 93770
East Murray CCD 90962
Pauls Valley CCD 92483
Davis 19450
Davis 19450
Crazy Horse Municipal Arprt
GARVIN 049
MURRAY 099
E Co Rd 1670
E Co 1680
E Bear Bottom Rd
E 1600 Rd
E 1670 Rd
E 1680 Rd
E 1680 Rp
E 1660 Rd
E 1690 Rd
E 1693 Rd
E 1700 Rd
E 1720 Rd
E 1740 Rd
N3305 Rd
Joy Rd
Kemer Rd
Ruppe Rd
Red Gate Ranch Rd
Meadow Dr
Triple L Rd
Dunlap Rd
Goodwin Rd
Cooter Rd
Airport Rd
Cherry Rd
Howard Dr
Davis Rd
Tony Lewis Pl
W Colbert Dr
E Colbert Dr
Edwards Rd
Hanover W
Hanover Rd
Cedar Dr
E Hazelwood St
E Atlanta Ave
E Davis Ave
W Main St
E Main St
E Bar Ave
Red Branch Cr
Colbert Cr
Dry Sandy Cr
Tumbling Cr
Piney Cr
Chigley Sandy Crk
Wildcat Cr
Whisky Cr
Hammond Cr
Red Branch Cr
Alluvial Wash
Sugar Loaf Rd
Bear Bottom Rd
Pecan Nelson Rd
Muse Rd
Pioneer Ln
N3205 Rd
N3210 Rd
N3215 Rd
N3220 Rd
N3225 Rd
N3230 Rd
N3235 Rd
N3240 Rd
N3245 Rd
N3250 Rd
N3255 Rd
N3260 Rd
N3265 Rd
N3270 Rd
N3275 Rd
N3280 Rd
N3285 Rd
N3290 Rd
N3295 Rd
N3300 Rd
N3310 Rd
N3315 Rd
N3320 Rd
N3325 Rd
N3330 Rd
N3335 Rd
N3340 Rd
N3345 Rd
N3350 Rd
N3355 Rd
N3360 Rd
N3365 Rd
N3370 Rd
N3375 Rd
N3380 Rd
N3385 Rd
N3390 Rd
N3395 Rd
N3400 Rd
N3405 Rd

GOVERNMENTAL UNIT REFERENCE MAP (2020): Garvin County, OK

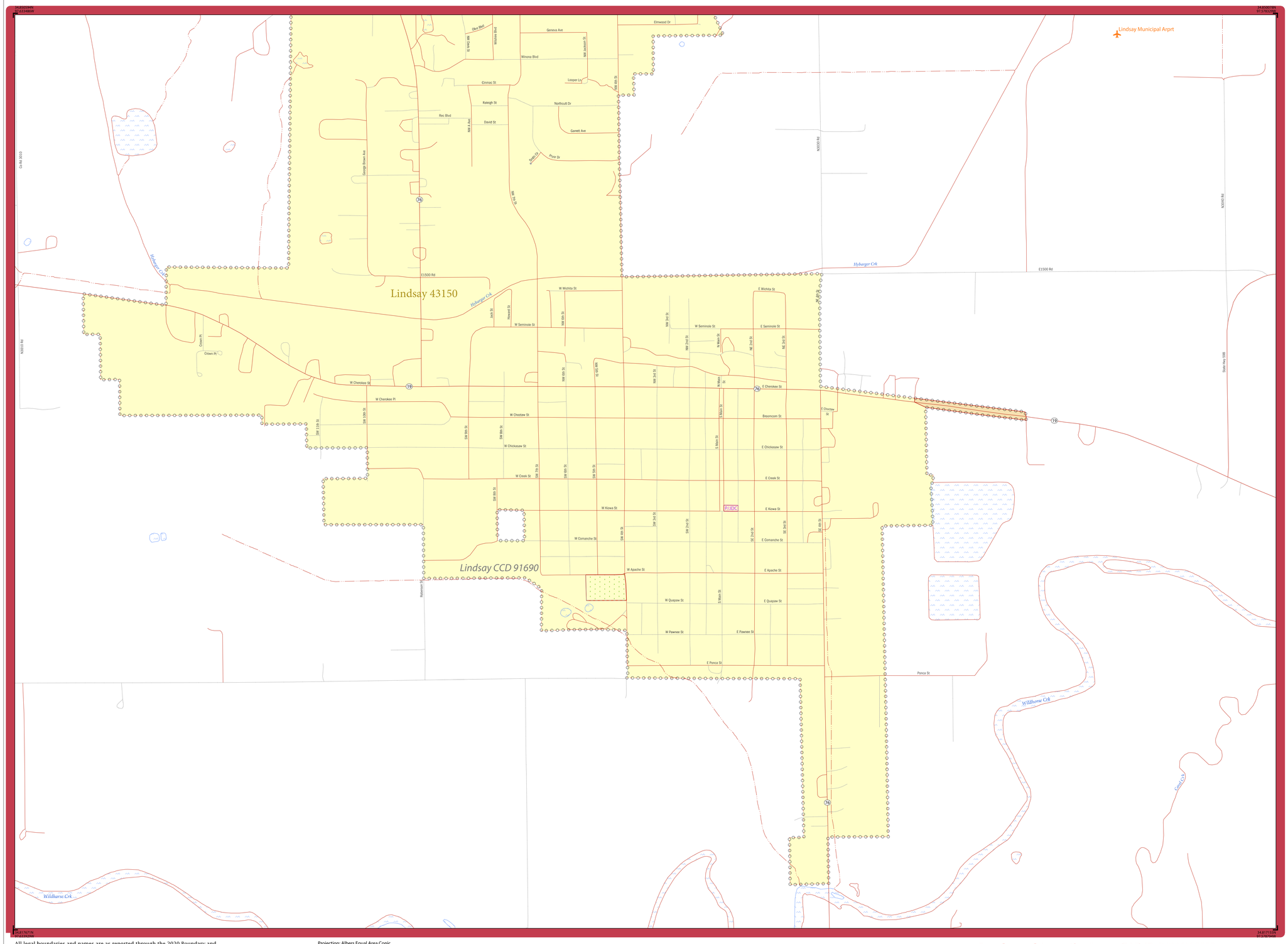

LEGEND

SYMBOL DESCRIPTION	SYMBOL	LABEL STYLE
Federal American Indian Reservation		L'ANSE RESERVATION (TA 1880)
Off-Reservation Trust Land		T1880
American Indian Tribal Subdivision		SHONTO (620)
Alaska Native Regional Corporation (ANRC)		*NANA ANRC 52120*
State (or statistically equivalent entity)		NEW YORK 36
County (or statistically equivalent entity)		ERIE 029
Minor Civil Division (MCD)[1]		Lee town 41460
Census County Division (CCD)[2]		*Jemez CCD 91650*
Consolidated City		MILFORD 47500
Incorporated Place[3]		Davis 18100
Census Designated Place (CDP)[2]		*Cochiti 16560*

DESCRIPTION	SYMBOL	DESCRIPTION	SYMBOL
Interstate	5	Water Body	*Pleasant Lake*
U.S. Highway	2	Swamp or Marsh	*Okefenokee Swamp*
State Highway	4	Glacier	*Bering Glacier*
Other Road	Marsh Ln	Airport, Airfield, or Helicopter Landing Pad	Donald Airport
Cul-de-sac		College or University	Coll/Univ
Circle		Military	Fort Belvoir
Geographic Offset or Corridor		Prison or Juvenile Detention Center	P/JDC
4WD Trail, Stairway, Alley, Walkway, or Ferry		Cemetery	Powell Cmtry
Railroad	Southern RR	Golf Course	Pinehurst GlfCrs
Pipeline or Power Line		National Park or Forest	Yosemite NP
Ridge or Fence		Other Park	St Francis Park
Property Line or Nonvisible Boundary		Outside Subject Area	
Perennial Stream	*Tumbling Cr*	Inset Area	A1
Intermittent Stream	*Piney Cr*		
Mountain Peak or Hill	*Mt. Baker*		

Where state, county, and/or MCD/CCD boundaries coincide, the map shows the boundary symbol for only the highest-ranking of these boundaries. Where American Indian reservation and American Indian tribal subdivision boundaries coincide, the map shows only the American Indian reservation boundaries.

Entity names are followed by either their FIPS code or census code; parentheses indicate a census code.

1 'MCD*' indicates a false MCD. These are for Census Bureau use only.

2 The CCD and CDP boundaries represent statistical entities only and are not updated through the BAS.

3 Incorporated place name color corresponds to the incorporated place fill color.

Due to space limitations, some road names, along with other feature and geography names on the map, may not be shown.

The Census Bureau stores primary and alternate road names, but only primary road names are used to label the roads on these maps.

Sheet Location within Entity

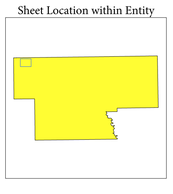

Sheet A1 of 4 INSET sheets
Total Sheets: 19 (Index 1; Parent 14; Inset 4)

NAME: Garvin County (049)
ENTITY TYPE: County or statistically equivalent entity
ST: Oklahoma (40)

INDEX OR PARENT SHEET #: 001
INSET SHEET #: 006501

2020 COUNTY REF MAP (INSET)

5340240049000000001006501

All legal boundaries and names are as reported through the 2020 Boundary and Annexation Survey (BAS) and Boundary Validation Program (BVP). The boundaries shown on this map are for Census Bureau statistical data collection and tabulation purposes only; their depiction and designation for statistical purposes does not constitute a determination of jurisdictional authority or rights of ownership or entitlement.

Data Source: U.S. Census Bureau's MAF/TIGER database (TAB20), November 2020
Created by Geography Division: December 09, 2020

U.S. DEPARTMENT OF COMMERCE U.S. Census Bureau

Projection: Albers Equal Area Conic
Datum: NAD 83
Spheroid: GRS 80
1st Standard Parallel: 34 10 47
2nd Standard Parallel: 36 26 11
Central Meridian: -98 43 53
Latitude of Projection's Origin: 33 36 56
False Easting: 0
False Northing: 0

0 0.2 0.4 0.6 0.8 1 Kilometers
0 0.1 0.2 0.3 0.4 0.5 Miles
The plotted map scale is 1:7,070

N W E S

Boundary and Annexation Survey (BAS) ID: 24004900000
BAS Submission Deadline: March 1, 2021

PDF versions of the BAS maps are available at:
www.census.gov/programs-surveys/bas/geographies.html

For more information, or to request additional maps, please email geo.bas@census.gov, call 1-800-972-5651, or visit www.census.gov/programs-surveys/bas.html.

United States Census Bureau

GOVERNMENTAL UNIT REFERENCE MAP (2020): Garvin County, OK

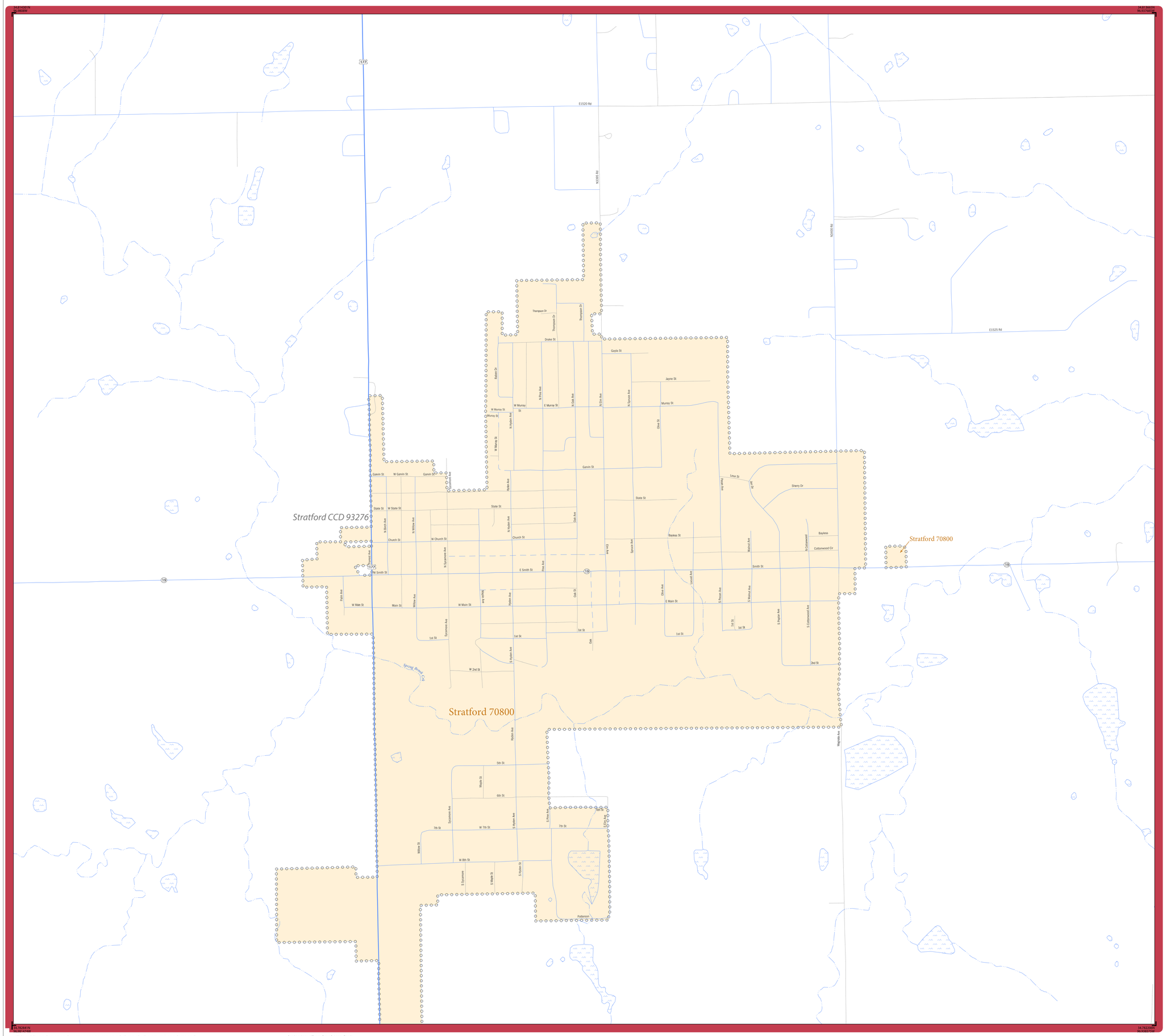

LEGEND

SYMBOL DESCRIPTION	SYMBOL	LABEL STYLE
Federal American Indian Reservation		L'ANSE RESERVATION (TA 1880)
Off-Reservation Trust Land		T1880
American Indian Tribal Subdivision		SHONTO (620)
Alaska Native Regional Corporation (ANRC)		*NANA ANRC 52120*
State (or statistically equivalent entity)		NEW YORK 36
County (or statistically equivalent entity)		ERIE 029
Minor Civil Division (MCD)[1]		Lee town 41460
Census County Division (CCD)[2]		*Jemez CCD 91650*
Consolidated City		MILFORD 47500
Incorporated Place[3]		Davis 18100
Census Designated Place (CDP)[2]		*Cochiti 16560*

DESCRIPTION	SYMBOL	DESCRIPTION	SYMBOL
Interstate	5	Water Body	*Pleasant Lake*
U.S. Highway	2	Swamp or Marsh	*Okefenokee Swamp*
State Highway	4	Glacier	*Bering Glacier*
Other Road	Marsh Ln	Airport, Airfield, or Helicopter Landing Pad	Donald Airport
Cul-de-sac		College or University	Coll/Univ
Circle		Military	Fort Belvoir
Geographic Offset or Corridor		Prison or Juvenile Detention Center	P/JDC
4WD Trail, Stairway, Alley, Walkway, or Ferry		Cemetery	Powell Cmtry
Railroad	Southern RR	Golf Course	Pinehurst GlfCrs
Pipeline or Power Line		National Park or Forest	Yosemite NP
Ridge or Fence		Other Park	St Francis Park
Property Line or Nonvisible Boundary		Outside Subject Area	
Perennial Stream	*Tumbling Cr*	Inset Area	A1
Intermittent Stream	*Piney Cr*		
Mountain Peak or Hill	*Mt. Baker*		

Where state, county, and/or MCD/CCD boundaries coincide, the map shows the boundary symbol for only the highest-ranking of these boundaries. Where American Indian reservation and American Indian tribal subdivision boundaries coincide, the map shows only the American Indian reservation boundaries.

Entity names are followed by either their FIPS code or census code; parentheses indicate a census code.

1 'MCD*' indicates a false MCD. These are for Census Bureau use only.

2 The CCD and CDP boundaries represent statistical entities only and are not updated through the BAS.

3 Incorporated place name color corresponds to the incorporated place fill color.

Due to space limitations, some road names, along with other feature and geography names on the map, may not be shown.

The Census Bureau stores primary and alternate road names, but only primary road names are used to label the roads on these maps.

Sheet Location within Entity

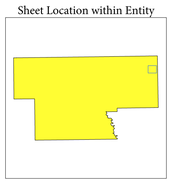

Sheet B1 of 4 INSET sheets
Total Sheets: 19 (Index 1; Parent 14; Inset 4)

NAME: Garvin County (049)
ENTITY TYPE: County or statistically equivalent entity
ST: Oklahoma (40)

INDEX OR PARENT SHEET #: 005
INSET SHEET #: 006601

2020 COUNTY REF MAP (INSET)
5340240049000000005006601

All legal boundaries and names are as reported through the 2020 Boundary and Annexation Survey (BAS) and Boundary Validation Program (BVP). The boundaries shown on this map are for Census Bureau statistical data collection and tabulation purposes only; their depiction and designation for statistical purposes does not constitute a determination of jurisdictional authority or rights of ownership or entitlement.

Data Source: U.S. Census Bureau's MAF/TIGER database (TAB20), November 2020
Created by Geography Division: December 09, 2020

U.S. DEPARTMENT OF COMMERCE U.S. Census Bureau

Projection: Albers Equal Area Conic
Datum: NAD 83
Spheroid: GRS 80
1st Standard Parallel: 34 10 47
2nd Standard Parallel: 36 26 11
Central Meridian: -98 43 53
Latitude of Projection's Origin: 33 36 56
False Easting: 0
False Northing: 0

0 0.1 0.2 0.3 0.4 0.5 Kilometers
0 0.1 0.2 0.3 0.4 0.5 Miles
The plotted map scale is 1:5,529

N W E S

Boundary and Annexation Survey (BAS) ID: 24004900000
BAS Submission Deadline: March 1, 2021

PDF versions of the BAS maps are available at:
www.census.gov/programs-surveys/bas/geographies.html

For more information, or to request additional maps, please email geo.bas@census.gov, call 1-800-972-5651, or visit www.census.gov/programs-surveys/bas.html.

United States Census Bureau

GOVERNMENTAL UNIT REFERENCE MAP (2020): Garvin County, OK

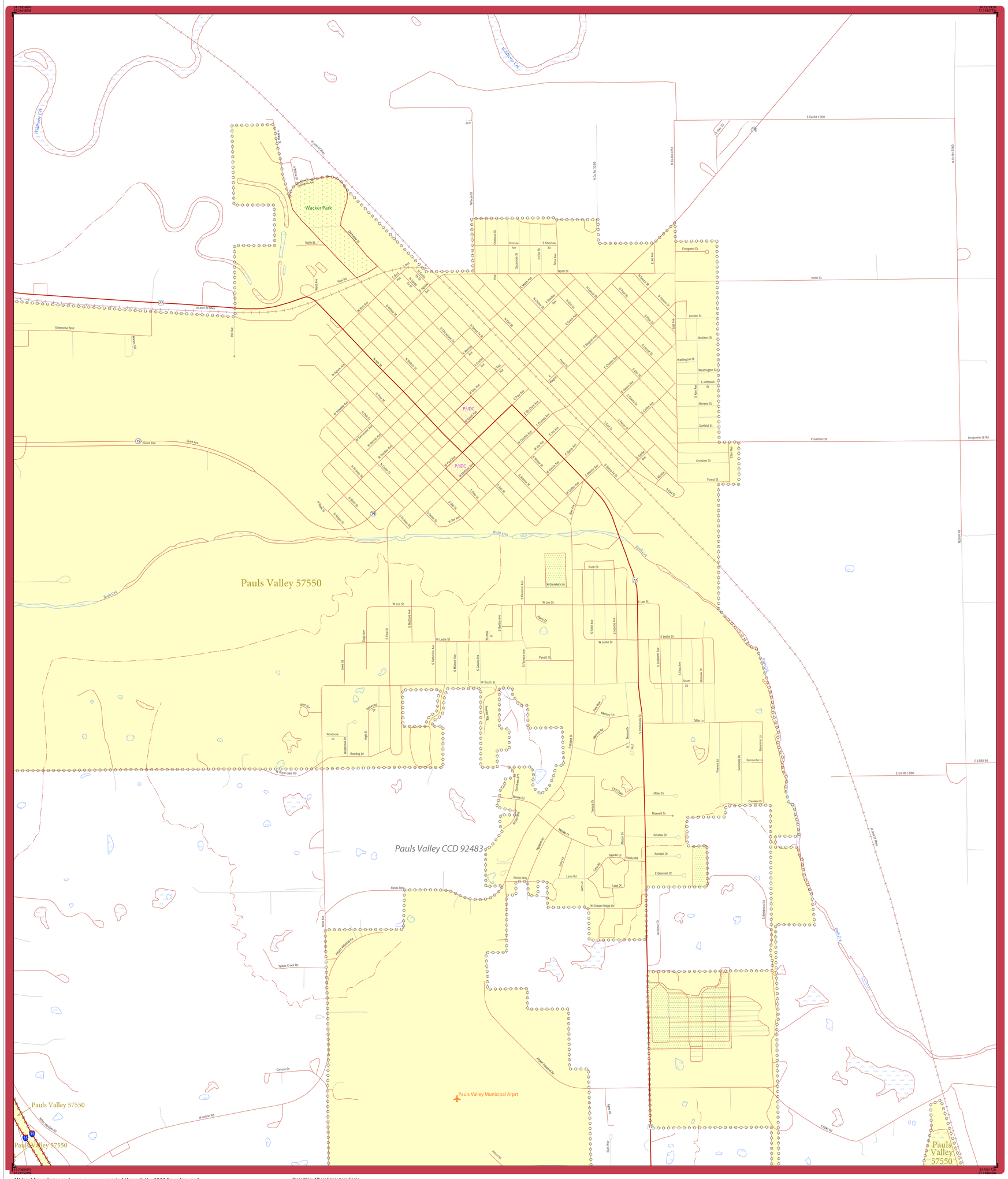

LEGEND

SYMBOL DESCRIPTION	SYMBOL	LABEL STYLE
Federal American Indian Reservation		L'ANSE RESERVATION (TA 1880)
Off-Reservation Trust Land		T1880
American Indian Tribal Subdivision		SHONTO (620)
Alaska Native Regional Corporation (ANRC)		*NANA ANRC 52120*
State (or statistically equivalent entity)		NEW YORK 36
County (or statistically equivalent entity)		ERIE 029
Minor Civil Division (MCD)[1]		Lee town 41460
Census County Division (CCD)[2]		*Jemez CCD 91650*
Consolidated City		MILFORD 47500
Incorporated Place[3]		Davis 18100
Census Designated Place (CDP)[2]		*Cochiti 16560*

DESCRIPTION	SYMBOL
Interstate	
U.S. Highway	
State Highway	
Other Road	Marsh Ln
Cul-de-sac	
Circle	
Geographic Offset or Corridor	
4WD Trail, Stairway, Alley, Walkway, or Ferry	
Railroad	Southern RR
Pipeline or Power Line	
Ridge or Fence	
Property Line or Nonvisible Boundary	
Perennial Stream	Tumbling Cr
Intermittent Stream	Piney Cr
Mountain Peak or Hill	Mt. Boker

DESCRIPTION	SYMBOL
Water Body	Pleasant Lake
Swamp or Marsh	Okefenokee Swamp
Glacier	Bering Glacier
Airport, Airfield, or Helicopter Landing Pad	Donald Airport
College or University	Coll/Univ
Military	Fort Belvoir
Prison or Juvenile Detention Center	P/JDC
Cemetery	Powell Cmtry
Golf Course	Pinehurst GlfCrs
National Park or Forest	Yosemite NP
Other Park	St Francis Park
Outside Subject Area	
Inset Area	A1

Where state, county, and/or MCD/CCD boundaries coincide, the map shows the boundary symbol for only the highest-ranking of these boundaries. Where American Indian reservation and American Indian tribal subdivision boundaries coincide, the map shows only the American Indian reservation boundaries.

Entity names are followed by either their FIPS code or census code; parentheses indicate a census code.

1 'MCD*' indicates a false MCD. These are for Census Bureau use only.

2 The CCD and CDP boundaries represent statistical entities only and are not updated through the BAS.

3 Incorporated place name color corresponds to the incorporated place fill color.

Due to space limitations, some road names, along with other feature and geography names on the map, may not be shown.

The Census Bureau stores primary and alternate road names, but only primary road names are used to label the roads on these maps.

Sheet Location within Entity

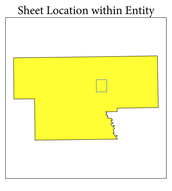

Sheet C1 of 4 INSET sheets
Total Sheets: 19 (Index 1; Parent 14; Inset 4)

NAME: Garvin County (049)
ENTITY TYPE: County or statistically equivalent entity
ST: Oklahoma (40)

INDEX OR PARENT SHEET #: 003
INSET SHEET #: 006701

2020 COUNTY REF MAP (INSET)

5340240049000000003006701

All legal boundaries and names are as reported through the 2020 Boundary and Annexation Survey (BAS) and Boundary Validation Program (BVP). The boundaries shown on this map are for Census Bureau statistical data collection and tabulation purposes only; their depiction and designation for statistical purposes does not constitute a determination of jurisdictional authority or rights of ownership or entitlement.

Data Source: U.S. Census Bureau's MAF/TIGER database (TAB20), November 2020
Created by Geography Division: December 09, 2020

U.S. DEPARTMENT OF COMMERCE U.S. Census Bureau

Projection: Albers Equal Area Conic
Datum: NAD 83
Spheroid: GRS 80
1st Standard Parallel: 34 10 47
2nd Standard Parallel: 36 26 11
Central Meridian: -98 43 53
Latitude of Projection's Origin: 33 36 56
False Easting: 0
False Northing: 0

0 0.2 0.4 0.6 0.8 1 Kilometers
0 0.1 0.2 0.3 0.4 0.5 Miles
The plotted map scale is 1:8,106

N W E S

Boundary and Annexation Survey (BAS) ID: 24004900000
BAS Submission Deadline: March 1, 2021

PDF versions of the BAS maps are available at:
www.census.gov/programs-surveys/bas/geographies.html

For more information, or to request additional maps, please email geo.bas@census.gov, call 1-800-972-5651, or visit www.census.gov/programs-surveys/bas.html.

United States Census Bureau

GOVERNMENTAL UNIT REFERENCE MAP (2020): Garvin County, OK

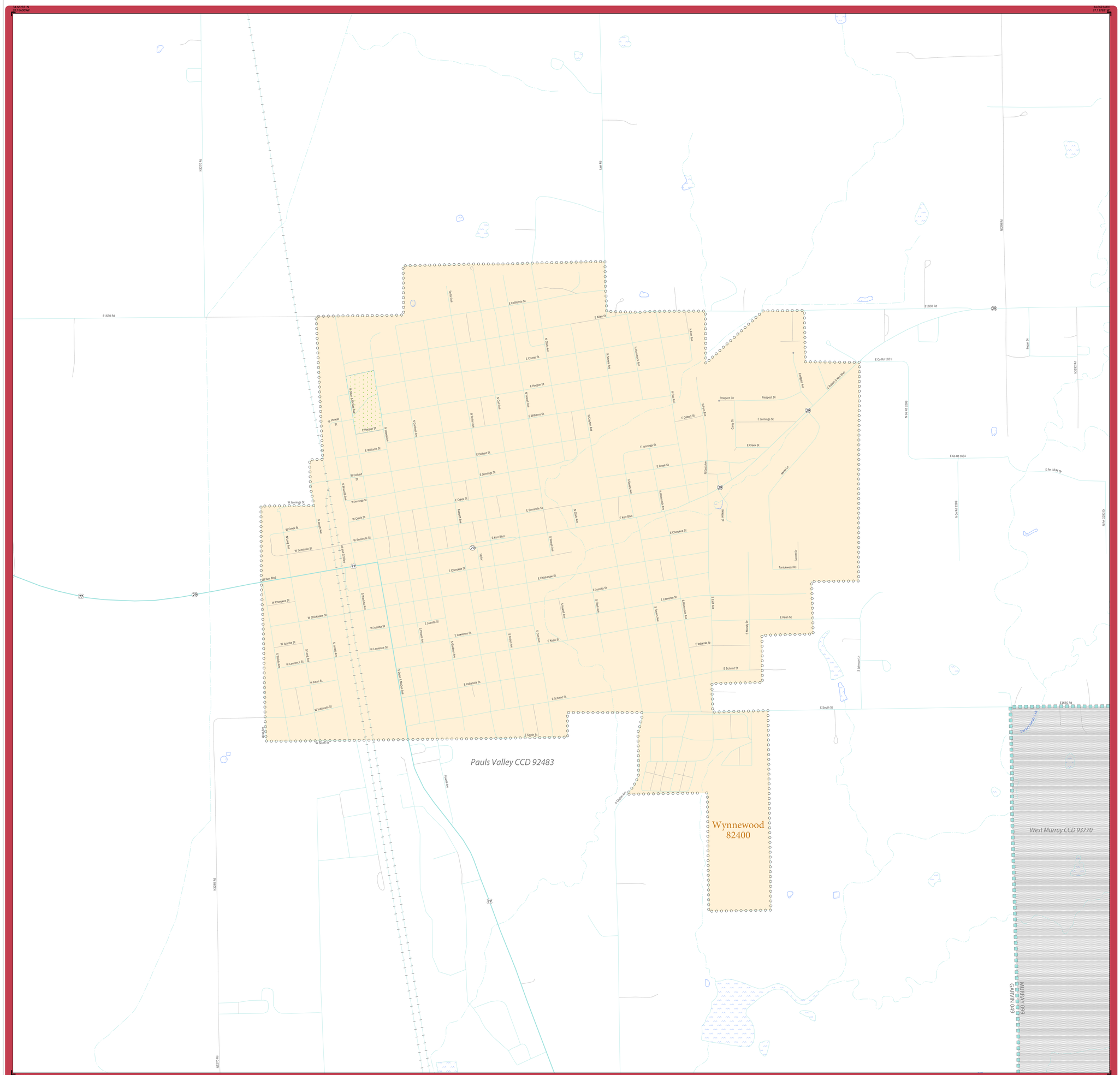

LEGEND

SYMBOL DESCRIPTION	SYMBOL	LABEL STYLE
Federal American Indian Reservation		L'ANSE RESERVATION (TA 1880)
Off-Reservation Trust Land		T1880
American Indian Tribal Subdivision		SHONTO (620)
Alaska Native Regional Corporation (ANRC)		*NANA ANRC 52120*
State (or statistically equivalent entity)		NEW YORK 36
County (or statistically equivalent entity)		ERIE 029
Minor Civil Division (MCD)[1]		Lee town 41460
Census County Division (CCD)[2]		*Jemez CCD 91650*
Consolidated City		MILFORD 47500
Incorporated Place[3]		Davis 18100
Census Designated Place (CDP)[2]		*Cochiti 16560*

DESCRIPTION	SYMBOL	DESCRIPTION	SYMBOL
Interstate	5	Water Body	*Pleasant Lake*
U.S. Highway	2	Swamp or Marsh	*Okefenokee Swamp*
State Highway	4	Glacier	*Bering Glacier*
Other Road	Marsh Ln	Airport, Airfield, or Helicopter Landing Pad	Dónard Airfield
Cul-de-sac		College or University	Coll/Univ
Circle		Military	Fort Belvoir
Geographic Offset or Corridor		Prison or Juvenile Detention Center	PJDC
4WD Trail, Stairway, Alley, Walkway, or Ferry		Cemetery	Powell Cmtry
Railroad	Southern RR	Golf Course	Pinehurst GlfCrs
Pipeline or Power Line		National Park or Forest	Yosemite NP
Ridge or Fence		Other Park	St Francis Park
Property Line or Nonvisible Boundary		Outside Subject Area	
Perennial Stream	*Tumbling Cr*	Inset Area	A1
Intermittent Stream	*Piney Cr*		
Mountain Peak or Hill	*Mt. Baker*		

Where state, county, and/or MCD/CCD boundaries coincide, the map shows the boundary symbol for only the highest-ranking of these boundaries. Where American Indian reservation and American Indian tribal subdivision boundaries coincide, the map shows only the American Indian reservation boundaries.

Entity names are followed by either their FIPS code or census code; parentheses indicate a census code.

1 "MCD" indicates a false MCD. These are for Census Bureau use only.

2 The CCD and CDP boundaries represent statistical entities only and are not updated through the BAS.

3 Incorporated place name color corresponds to the incorporated place fill color.

Due to space limitations, some road names, along with other feature and geography names on the map, may not be shown.

The Census Bureau stores primary and alternate road names, but only primary road names are used to label the roads on these maps.

Sheet Location within Entity

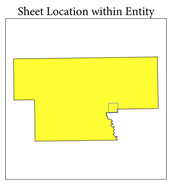

Sheet D1 of 4 INSET sheets
Total Sheets: 19 (Index 1; Parent 14; Inset 4)

NAME: Garvin County (049)
ENTITY TYPE: County or statistically equivalent entity
ST: Oklahoma (40)

INDEX OR PARENT SHEET #: 009
INSET SHEET #: 006801

2020 COUNTY REF MAP (INSET)

5340240049000000009006801

All legal boundaries and names are as reported through the 2020 Boundary and Annexation Survey (BAS) and Boundary Validation Program (BVP). The boundaries shown on this map are for Census Bureau statistical data collection and tabulation purposes only; their depiction and designation for statistical purposes does not constitute a determination of jurisdictional authority or rights of ownership or entitlement.

Data Source: U.S. Census Bureau's MAF/TIGER database (TAB20), November 2020
Created by Geography Division: December 09, 2020

U.S. DEPARTMENT OF COMMERCE U.S. Census Bureau

Projection: Albers Equal Area Conic
Datum: NAD 83
Spheroid: GRS 80
1st Standard Parallel: 34 10 47
2nd Standard Parallel: 36 26 11
Central Meridian: -98 43 53
Latitude of Projection's Origin: 33 36 56
False Easting: 0
False Northing: 0

0 0.1 0.2 0.3 0.4 0.5 Kilometers
0 0.1 0.2 0.3 0.4 0.5 Miles
The plotted map scale is 1:6,191

N W E S

Boundary and Annexation Survey (BAS) ID: 24004900000
BAS Submission Deadline: March 1, 2021

PDF versions of the BAS maps are available at:
www.census.gov/programs-surveys/bas/geographies.html

For more information, or to request additional maps, please email geo.bas@census.gov, call 1-800-972-5651, or visit www.census.gov/programs-surveys/bas.html.

United States Census Bureau