GOVERNMENTAL UNIT REFERENCE MAP (2020): Grady County, OK

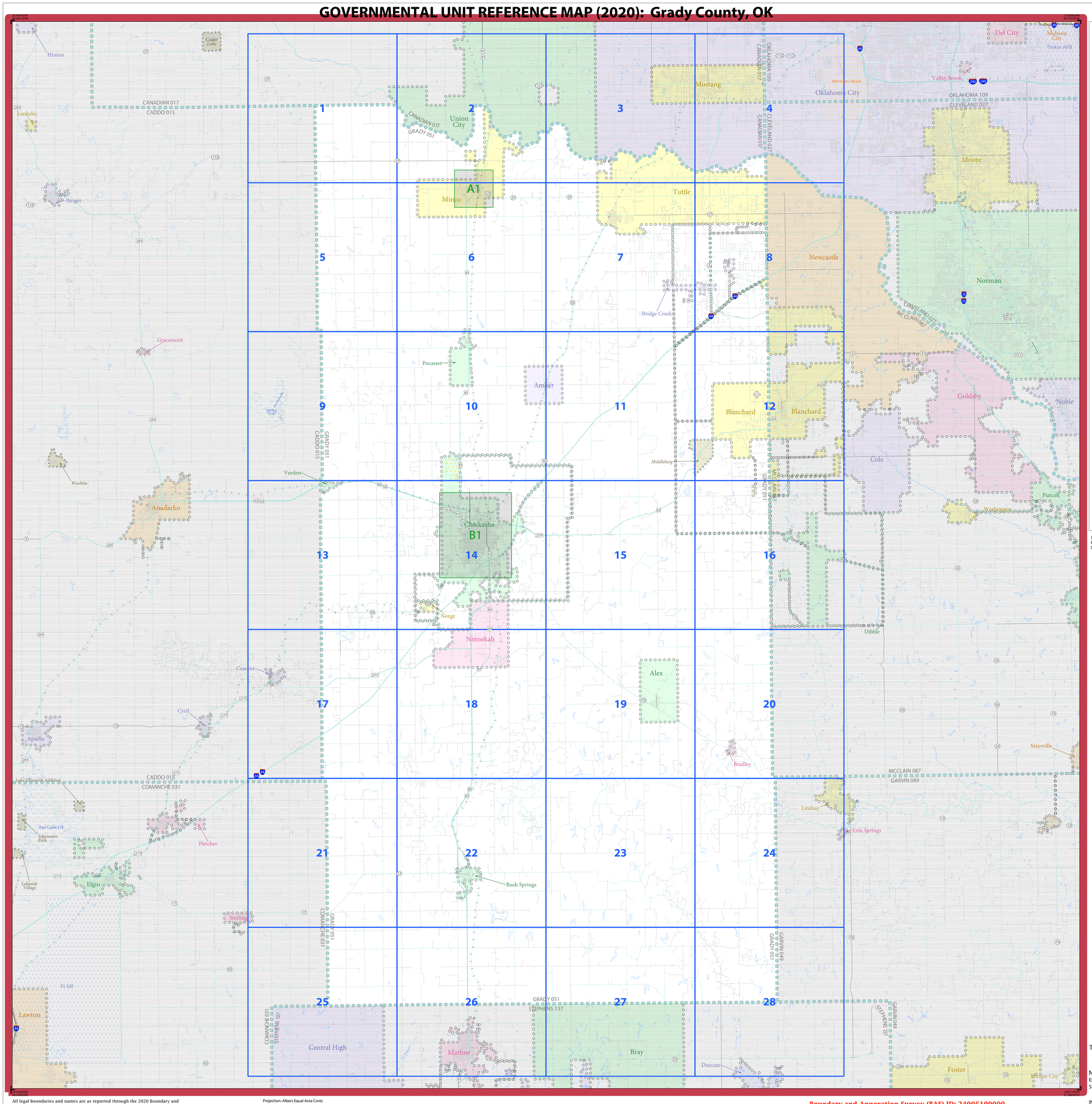

LEGEND

SYMBOL DESCRIPTION	SYMBOL	LABEL STYLE
Federal American Indian Reservation		L'ANSE RESERVATION (TA 1880)
Off-Reservation Trust Land		T1880
American Indian Tribal Subdivision		SHONTO (620)
Alaska Native Regional Corporation (ANRC)		*NANA ANRC 52120*
State (or statistically equivalent entity)		NEW YORK 36
County (or statistically equivalent entity)		ERIE 029
Minor Civil Division (MCD)[1]		Lee town 41460
Census County Division (CCD)[2]		*Jemez CCD 91650*
Consolidated City		MILFORD 47500
Incorporated Place[3]		Davis 18100
Census Designated Place (CDP)[2]		*Cochiti 16560*

DESCRIPTION	SYMBOL
Interstate	
U.S. Highway	
State Highway	
Other Road	Marsh Ln
Cul-de-sac	
Circle	
Geographic Offset or Corridor	
4WD Trail, Stairway, Alley, Walkway, or Ferry	
Railroad	Southern RR
Pipeline or Power Line	
Ridge or Fence	
Property Line or Nonvisible Boundary	
Perennial Stream	*Tumbling Cr*
Intermittent Stream	*Piney Cr*
Mountain Peak or Hill	*Mt. Baker*

DESCRIPTION	SYMBOL
Water Body	*Pleasant Lake*
Swamp or Marsh	*Okefenokee Swamp*
Glacier	*Bering Glacier*
Airport, Airfield, or Helicopter Landing Pad	Donald Airport
College or University	Coll/Univ
Military	Fort Belvoir
Prison or Juvenile Detention Center	P/JDC
Cemetery	Powell Cmtry
Golf Course	Pinehurst GlfCrs
National Park or Forest	Yosemite NP
Other Park	St Francis Park
Outside Subject Area	
Inset Area	A1

Where state, county, and/or MCD/CCD boundaries coincide, the map shows the boundary symbol for only the highest-ranking of these boundaries. Where American Indian reservation and American Indian tribal subdivision boundaries coincide, the map shows only the American Indian reservation boundaries.

Entity names are followed by either their FIPS code or census code; parentheses indicate a census code.

1 'MCD*' indicates a false MCD. These are for Census Bureau use only.

2 The CCD and CDP boundaries represent statistical entities only and are not updated through the BAS.

3 Incorporated place name color corresponds to the incorporated place fill color.

Due to space limitations, some road names, along with other feature and geography names on the map, may not be shown.

The Census Bureau stores primary and alternate road names, but only primary road names are used to label the roads on these maps.

Note: This index map sheet provides the map sheet configuration in relation to the subject entity. Due to scale limitations, map content may be simplified. Refer to parent and/or inset map sheets for detailed map content.

Total Sheets: 31 (Index 1; Parent 28; Inset 2)

NAME: Grady County (051)
ENTITY TYPE: County or statistically equivalent entity
ST: Oklahoma (40)

INDEX OR PARENT SHEET #: 000
INSET SHEET #: 000000

2020 COUNTY REF MAP (INDEX)

5340240051000000000000

All legal boundaries and names are as reported through the 2020 Boundary and Annexation Survey (BAS) and Boundary Validation Program (BVP). The boundaries shown on this map are for Census Bureau statistical data collection and tabulation purposes only; their depiction and designation for statistical purposes does not constitute a determination of jurisdictional authority or rights of ownership or entitlement.

Data Source: U.S. Census Bureau's MAF/TIGER database (TAB20), November 2020
Created by Geography Division: December 09, 2020

U.S. DEPARTMENT OF COMMERCE U.S. Census Bureau

Projection: Albers Equal Area Conic
Datum: NAD 83
Spheroid: GRS 80
1st Standard Parallel: 34 10 47
2nd Standard Parallel: 36 26 11
Central Meridian: -98 43 53
Latitude of Projection's Origin: 33 36 56
False Easting: 0
False Northing: 0

0 3 6 9 12 15 Kilometers
0 2 4 6 8 10 Miles
The plotted map scale is 1:125,379

N W E S

Boundary and Annexation Survey (BAS) ID: 24005100000
BAS Submission Deadline: March 1, 2021

PDF versions of the BAS maps are available at:
www.census.gov/programs-surveys/bas/geographies.html

For more information, or to request additional maps, please email geo.bas@census.gov, call 1-800-972-5651, or visit www.census.gov/programs-surveys/bas.html.

United States Census Bureau

GOVERNMENTAL UNIT REFERENCE MAP (2020): Grady County, OK

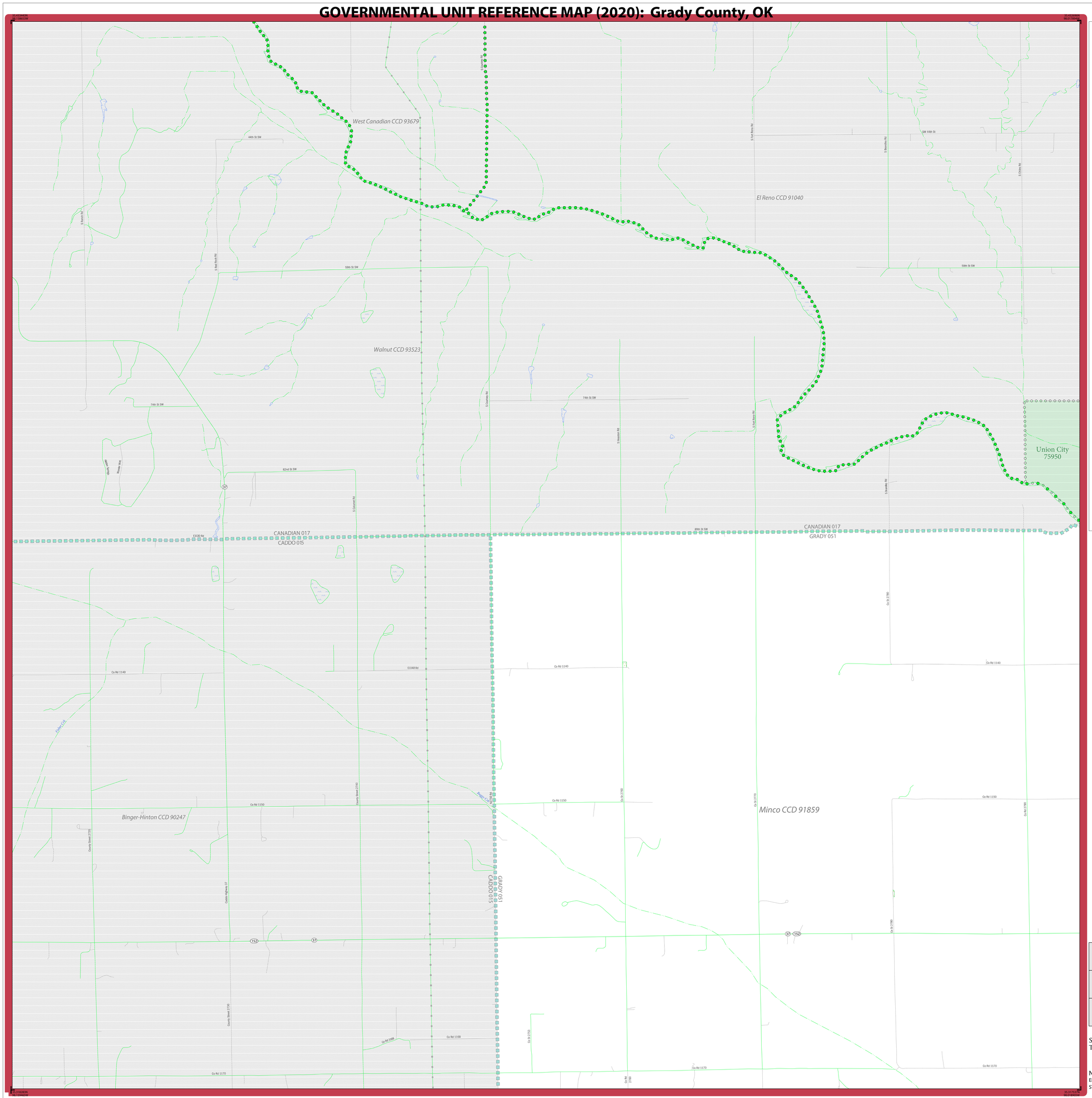

LEGEND

SYMBOL DESCRIPTION	SYMBOL	LABEL STYLE
Federal American Indian Reservation		L'ANSE RESERVATION (TA 1880)
Off-Reservation Trust Land		T1880
American Indian Tribal Subdivision		SHONTO (620)
Alaska Native Regional Corporation (ANRC)		*NANA ANRC 52120*
State (or statistically equivalent entity)		NEW YORK 36
County (or statistically equivalent entity)		ERIE 029
Minor Civil Division (MCD)[1]		Lee town 41460
Census County Division (CCD)[2]		*Jemez CCD 91650*
Consolidated City		MILFORD 47500
Incorporated Place[3]		Davis 18100
Census Designated Place (CDP)[2]		*Cochiti 16560*

DESCRIPTION	SYMBOL
Interstate	5
U.S. Highway	2
State Highway	4
Other Road	Marsh Ln
Cul-de-sac	
Circle	
Geographic Offset or Corridor	
4WD Trail, Stairway, Alley, Walkway, or Ferry	
Railroad	Southern RR
Pipeline or Power Line	
Ridge or Fence	
Property Line or Nonvisible Boundary	
Perennial Stream	*Tumbling Cr*
Intermittent Stream	*Piney Cr*
Mountain Peak or Hill	*Mt. Baker*

DESCRIPTION	SYMBOL
Water Body	*Pleasant Lake*
Swamp or Marsh	*Okefenokee Swamp*
Glacier	*Bering Glacier*
Airport, Airfield, or Helicopter Landing Pad	Dónard Airport
College or University	Coll/Univ
Military	Fort Belvoir
Prison or Juvenile Detention Center	P/JDC
Cemetery	Powell Cmtry
Golf Course	Pinehurst GlfCrs
National Park or Forest	Yosemite NP
Other Park	St Francis Park
Outside Subject Area	
Inset Area	A1

Where state, county, and/or MCD/CCD boundaries coincide, the map shows the boundary symbol for only the highest-ranking of these boundaries. Where American Indian reservation and American Indian tribal subdivision boundaries coincide, the map shows only the American Indian reservation boundaries.

Entity names are followed by either their FIPS code or census code; parentheses indicate a census code.

1 'MCD*' indicates a false MCD. These are for Census Bureau use only.

2 The CCD and CDP boundaries represent statistical entities only and are not updated through the BAS.

3 Incorporated place name color corresponds to the incorporated place fill color.

Due to space limitations, some road names, along with other feature and geography names on the map, may not be shown.

The Census Bureau stores primary and alternate road names, but only primary road names are used to label the roads on these maps.

Key to Adjacent Sheets

	1	2
	5	6

Sheet Location within Entity

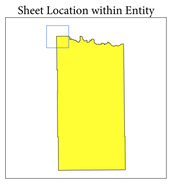

Sheet 1 of 28 PARENT sheets
Total Sheets: 31 (Index 1; Parent 28; Inset 2)

NAME: Grady County (051)
ENTITY TYPE: County or statistically equivalent entity
ST: Oklahoma (40)

INDEX OR PARENT SHEET #: 001
INSET SHEET #: 000000

2020 COUNTY REF MAP (PARENT)

5340240051000000001000000

All legal boundaries and names are as reported through the 2020 Boundary and Annexation Survey (BAS) and Boundary Validation Program (BVP). The boundaries shown on this map are for Census Bureau statistical data collection and tabulation purposes only; their depiction and designation for statistical purposes does not constitute a determination of jurisdictional authority or rights of ownership or entitlement.

Data Source: U.S. Census Bureau's MAF/TIGER database (TAB20), November 2020
Created by Geography Division: December 09, 2020

U.S. DEPARTMENT OF COMMERCE U.S. Census Bureau

Projection: Albers Equal Area Conic
Datum: NAD 83
Spheroid: GRS 80
1st Standard Parallel: 34 10 47
2nd Standard Parallel: 36 26 11
Central Meridian: -98 43 53
Latitude of Projection's Origin: 33 36 56
False Easting: 0
False Northing: 0

0 0.5 1 1.5 2 2.5 Kilometers
0 0.3 0.6 0.9 1.2 1.5 Miles
The plotted map scale is 1:117,500

N W E S

Boundary and Annexation Survey (BAS) ID: 24005100000
BAS Submission Deadline: March 1, 2021

PDF versions of the BAS maps are available at:
www.census.gov/programs-surveys/bas/geographies.html

For more information, or to request additional maps, please email geo.bas@census.gov, call 1-800-972-5651, or visit www.census.gov/programs-surveys/bas.html.

United States Census Bureau

GOVERNMENTAL UNIT REFERENCE MAP (2020): Grady County, OK

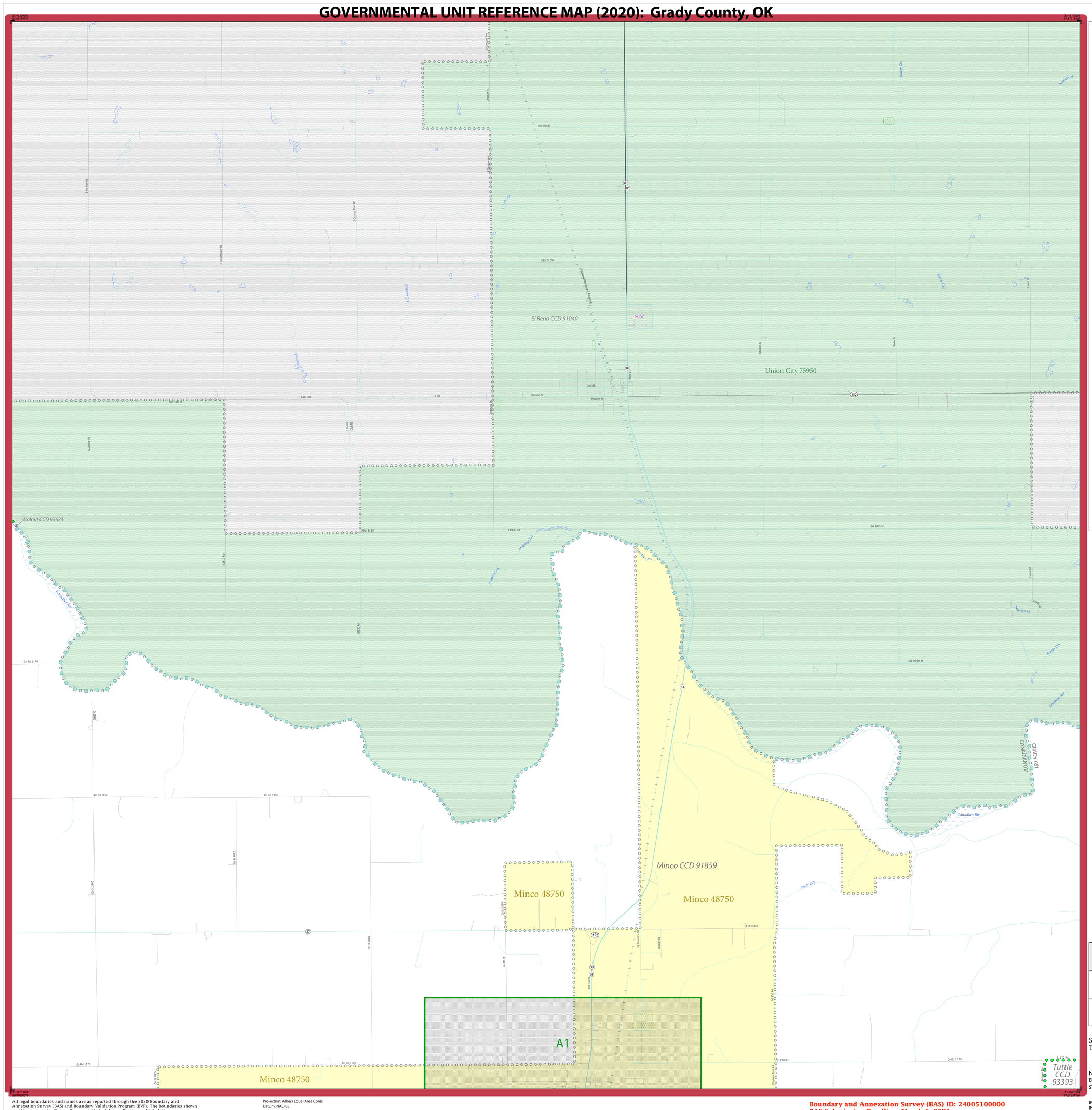
El Reno CCD 91040
Union City 75950
Walnut CCD 93523
Minco CCD 91859
Minco 48750
Minco 48750
Minco 48750
A1
Tuttle CCD 93393
GRADY 051
CANADIAN 017
P/JDC
Canadian Riv
Cimarron Riv
Bogg Crk
Beaver Crk
Fancy Crk
Mustang Crk
Cottonwood Crk
Cahnadian Riv
Co Rd 1150
Co Rd 1140
Co Rd 1170
E1160 Rd
E1170 Rd
E1130 Rd
SW 104th St
SW 89th St
SW 74th St
SW 44th St
59th St SW
Division St
2nd St
Main St
Mission Rd
Evans Rd
Cheyenne Rd
Choctaw St
Chickasaw St
S County Club Rd
S Airport Rd
S Pine Rd
S Wednesday Rd
N 2800 Rd
N 2810 Rd
N 2900 Rd
N 2910 Rd
N 3000 Rd
N 3010 Rd
N 3100 Rd
N 3110 Rd
N 3200 Rd
N 3210 Rd
N 3300 Rd
N 3310 Rd
N 3400 Rd
N 3410 Rd
N 3500 Rd
N 3510 Rd
N 3600 Rd
N 3610 Rd
N 3700 Rd
N 3710 Rd
N 3800 Rd
N 3810 Rd
N 3900 Rd
N 3910 Rd
N 3999 Rd
N 3999 Rd
N 3999

GOVERNMENTAL UNIT REFERENCE MAP (2020): Grady County, OK

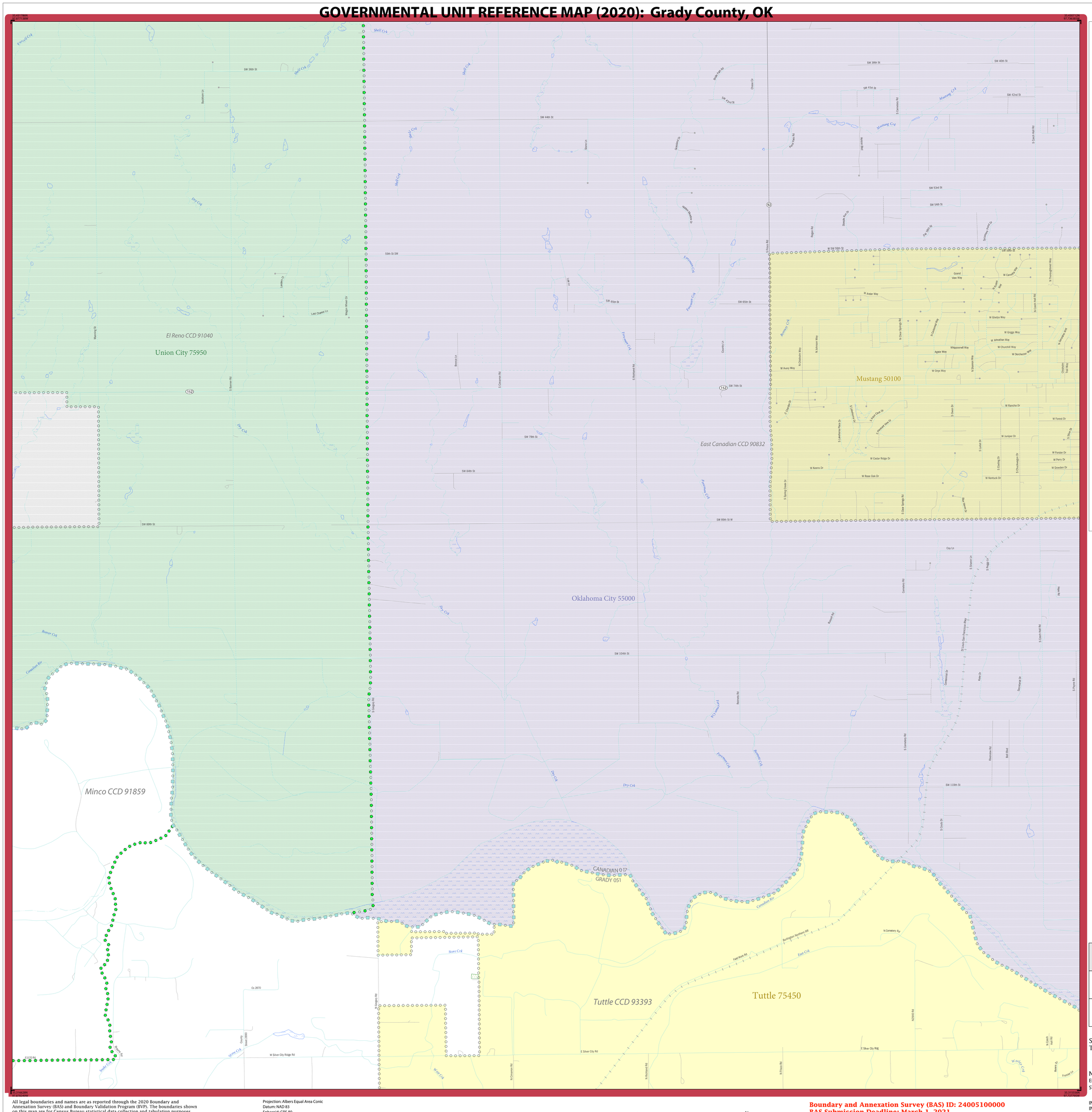

LEGEND

SYMBOL DESCRIPTION	SYMBOL	LABEL STYLE
Federal American Indian Reservation		L'ANSE RESERVATION (TA 1880)
Off-Reservation Trust Land		T1880
American Indian Tribal Subdivision		SHONTO (620)
Alaska Native Regional Corporation (ANRC)		*NANA ANRC 52120*
State (or statistically equivalent entity)		NEW YORK 36
County (or statistically equivalent entity)		ERIE 029
Minor Civil Division (MCD)[1]		Lee town 41460
Census County Division (CCD)[2]		*Jemez CCD 91650*
Consolidated City		MILFORD 47500
Incorporated Place[3]		Davis 18100
Census Designated Place (CDP)[2]		*Cochiti 16560*

DESCRIPTION	SYMBOL
Interstate	5
U.S. Highway	2
State Highway	4
Other Road	Marsh Ln
Cul-de-sac	
Circle	
Geographic Offset or Corridor	
4WD Trail, Stairway, Alley, Walkway, or Ferry	
Railroad	Southern RR
Pipeline or Power Line	
Ridge or Fence	
Property Line or Nonvisible Boundary	
Perennial Stream	*Tumbling Cr*
Intermittent Stream	*Piney Cr*
Mountain Peak or Hill	*Mt. Baker*

DESCRIPTION	SYMBOL
Water Body	*Pleasant Lake*
Swamp or Marsh	*Okefenokee Swamp*
Glacier	*Bering Glacier*
Airport, Airfield, or Helicopter Landing Pad	Dónard Airfield
College or University	Coll/Univ
Military	Fort Belvoir
Prison or Juvenile Detention Center	P/JDC
Cemetery	Powell Cmtry
Golf Course	Pinehurst GlfCrs
National Park or Forest	Yosemite NP
Other Park	St Francis Park
Outside Subject Area	
Inset Area	A1

Where state, county, and/or MCD/CCD boundaries coincide, the map shows the boundary symbol for only the highest-ranking of these boundaries. Where American Indian reservation and American Indian tribal subdivision boundaries coincide, the map shows only the American Indian reservation boundaries.

Entity names are followed by either their FIPS code or census code; parentheses indicate a census code.

1 'MCD*' indicates a false MCD. These are for Census Bureau use only.

2 The CCD and CDP boundaries represent statistical entities only and are not updated through the BAS.

3 Incorporated place name color corresponds to the incorporated place fill color.

Due to space limitations, some road names, along with other feature and geography names on the map, may not be shown.

The Census Bureau stores primary and alternate road names, but only primary road names are used to label the roads on these maps.

Key to Adjacent Sheets

2	3	4
6	7	8

Sheet Location within Entity

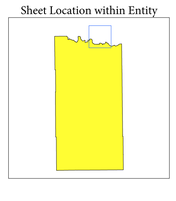

Sheet 3 of 28 PARENT sheets
Total Sheets: 31 (Index 1; Parent 28; Inset 2)

NAME: Grady County (051)
ENTITY TYPE: County or statistically equivalent entity
ST: Oklahoma (40)

INDEX OR PARENT SHEET #: 003
INSET SHEET #: 000000

2020 COUNTY REF MAP (PARENT)

5340240051000000003000000

All legal boundaries and names are as reported through the 2020 Boundary and Annexation Survey (BAS) and Boundary Validation Program (BVP). The boundaries shown on this map are for Census Bureau statistical data collection and tabulation purposes only; their depiction and designation for statistical purposes does not constitute a determination of jurisdictional authority or rights of ownership or entitlement.

Data Source: U.S. Census Bureau's MAF/TIGER database (TAB20), November 2020
Created by Geography Division: December 09, 2020

U.S. DEPARTMENT OF COMMERCE U.S. Census Bureau

Projection: Albers Equal Area Conic
Datum: NAD 83
Spheroid: GRS 80
1st Standard Parallel: 34 10 47
2nd Standard Parallel: 36 26 11
Central Meridian: -98 43 53
Latitude of Projection's Origin: 33 36 56
False Easting: 0
False Northing: 0

0 0.5 1 1.5 2 2.5 Kilometers
0 0.3 0.6 0.9 1.2 1.5 Miles
The plotted map scale is 1:17,500

N W E S

Boundary and Annexation Survey (BAS) ID: 24005100000
BAS Submission Deadline: March 1, 2021

PDF versions of the BAS maps are available at:
www.census.gov/programs-surveys/bas/geographies.html

For more information, or to request additional maps, please email geo.bas@census.gov, call 1-800-972-5651, or visit www.census.gov/programs-surveys/bas.html.

United States Census Bureau

GOVERNMENTAL UNIT REFERENCE MAP (2020): Grady County, OK

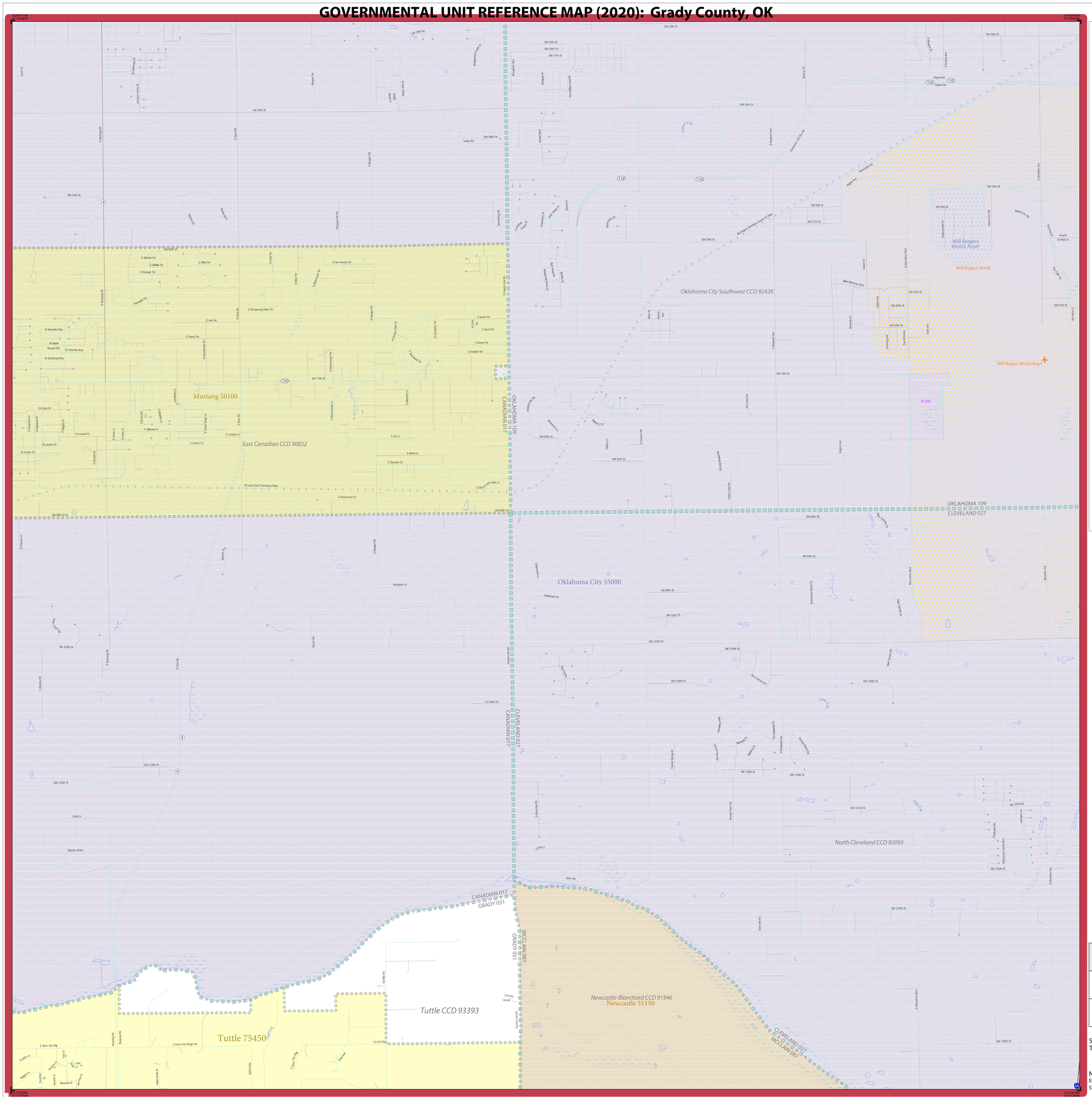

LEGEND

SYMBOL DESCRIPTION	SYMBOL	LABEL STYLE
Federal American Indian Reservation		L'ANSE RESERVATION (TA 1880)
Off-Reservation Trust Land		T1880
American Indian Tribal Subdivision		SHONTO (620)
Alaska Native Regional Corporation (ANRC)		*NANA ANRC 52120*
State (or statistically equivalent entity)		NEW YORK 36
County (or statistically equivalent entity)		ERIE 029
Minor Civil Division (MCD)[1]		Lee town 41460
Census County Division (CCD)[2]		*Jemez CCD 91650*
Consolidated City		MILFORD 47500
Incorporated Place[3]		Davis 18100
Census Designated Place (CDP)[2]		*Cochiti 16560*

DESCRIPTION	SYMBOL	DESCRIPTION	SYMBOL
Interstate	5	Water Body	*Pleasant Lake*
U.S. Highway	2	Swamp or Marsh	*Okefenokee Swamp*
State Highway	4	Glacier	*Bering Glacier*
Other Road	Marsh Ln	Airport, Airfield, or Helicopter Landing Pad	Dónard Airfield
Cul-de-sac		College or University	Coll/Univ
Circle		Military	Fort Belvoir
Geographic Offset or Corridor		Prison or Juvenile Detention Center	P/JDC
4WD Trail, Stairway, Alley, Walkway, or Ferry		Cemetery	Powell Cmtry
Railroad	Southern RR	Golf Course	Pinehurst GlfCrs
Pipeline or Power Line		National Park or Forest	Yosemite NP
Ridge or Fence		Other Park	St Francis Park
Property Line or Nonvisible Boundary		Outside Subject Area	
Perennial Stream	*Tumbling Cr*	Inset Area	A1
Intermittent Stream	*Piney Cr*		
Mountain Peak or Hill	*Mt. Baker*		

Where state, county, and/or MCD/CCD boundaries coincide, the map shows the boundary symbol for only the highest-ranking of these boundaries. Where American Indian reservation and American Indian tribal subdivision boundaries coincide, the map shows only the American Indian reservation boundaries.

Entity names are followed by either their FIPS code or census code; parentheses indicate a census code.

1 "MCD" indicates a false MCD. These are for Census Bureau use only.

2 The CCD and CDP boundaries represent statistical entities only and are not updated through the BAS.

3 Incorporated place name color corresponds to the incorporated place fill color.

Due to space limitations, some road names, along with other feature and geography names on the map, may not be shown.

The Census Bureau stores primary and alternate road names, but only primary road names are used to label the roads on these maps.

Key to Adjacent Sheets

3	4	
7	8	

Sheet Location within Entity

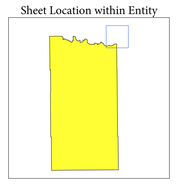

Sheet 4 of 28 PARENT sheets
Total Sheets: 31 (Index 1; Parent 28; Inset 2)

NAME: Grady County (051)
ENTITY TYPE: County or statistically equivalent entity
ST: Oklahoma (40)

INDEX OR PARENT SHEET #: 004
INSET SHEET #: 000000

2020 COUNTY REF MAP (PARENT)

5340240051000000004000000

All legal boundaries and names are as reported through the 2020 Boundary and Annexation Survey (BAS) and Boundary Validation Program (BVP). The boundaries shown on this map are for Census Bureau statistical data collection and tabulation purposes only; their depiction and designation for statistical purposes does not constitute a determination of jurisdictional authority or rights of ownership or entitlement.

Data Source: U.S. Census Bureau's MAF/TIGER database (TAB20), November 2020
Created by Geography Division: December 09, 2020

U.S. DEPARTMENT OF COMMERCE U.S. Census Bureau

Projection: Albers Equal Area Conic
Datum: NAD 83
Spheroid: GRS 80
1st Standard Parallel: 34 10 47
2nd Standard Parallel: 36 26 11
Central Meridian: -98 43 53
Latitude of Projection's Origin: 33 36 56
False Easting: 0
False Northing: 0

0 0.5 1 1.5 2 2.5 Kilometers
0 0.3 0.6 0.9 1.2 1.5 Miles
The plotted map scale is 1:17,500

N W E S

Boundary and Annexation Survey (BAS) ID: 24005100000
BAS Submission Deadline: March 1, 2021

PDF versions of the BAS maps are available at:
www.census.gov/programs-surveys/bas/geographies.html

For more information, or to request additional maps, please email geo.bas@census.gov, call 1-800-972-5651, or visit www.census.gov/programs-surveys/bas.html.

GOVERNMENTAL UNIT REFERENCE MAP (2020): Grady County, OK

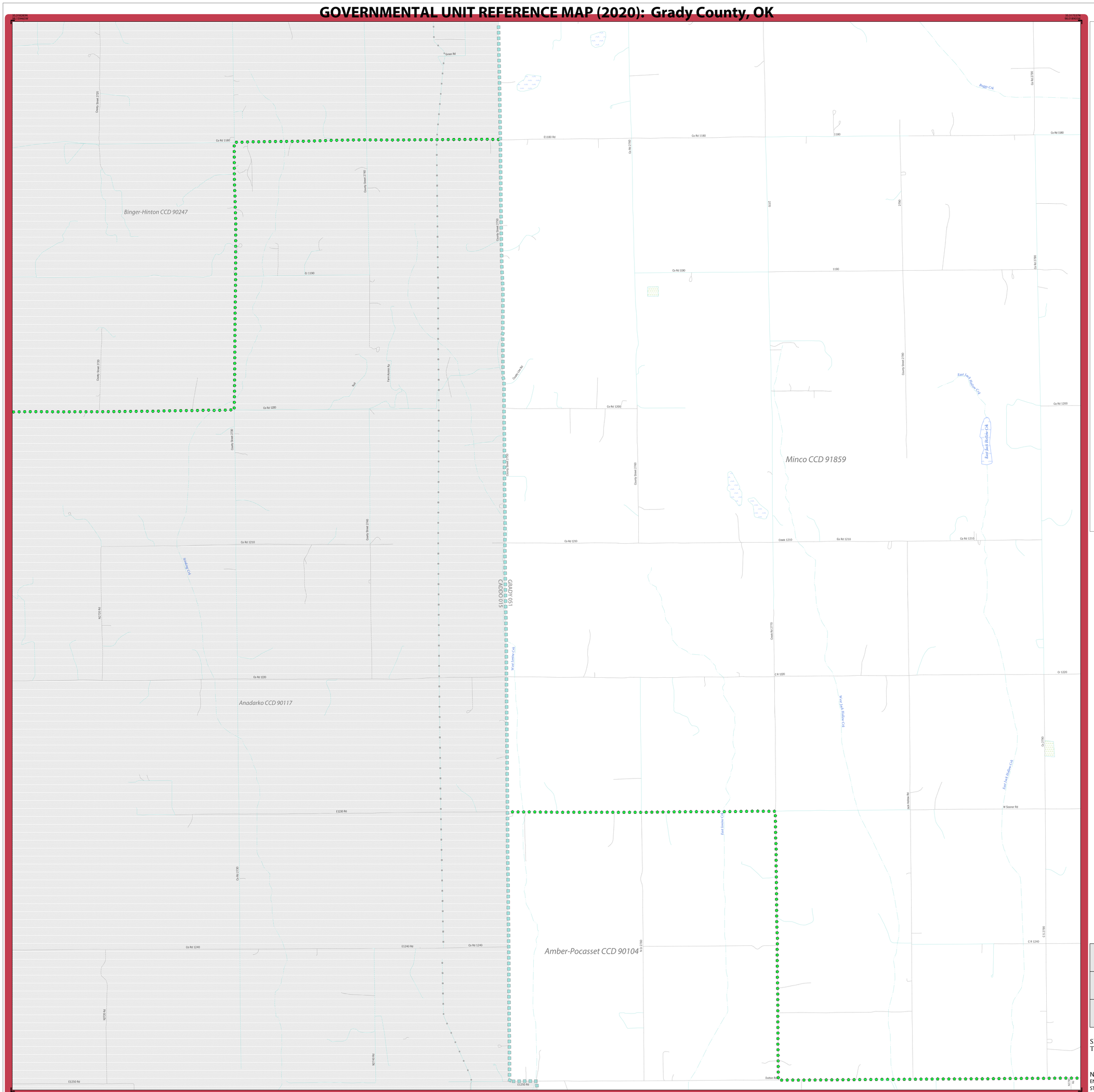

LEGEND

SYMBOL DESCRIPTION	SYMBOL	LABEL STYLE
Federal American Indian Reservation		L'ANSE RESERVATION (TA 1880)
Off-Reservation Trust Land		T1880
American Indian Tribal Subdivision		SHONTO (620)
Alaska Native Regional Corporation (ANRC)		NANA ANRC 52120
State (or statistically equivalent entity)		NEW YORK 36
County (or statistically equivalent entity)		ERIE 029
Minor Civil Division (MCD)[1]		Lee town 41460
Census County Division (CCD)[2]		Jemez CCD 91650
Consolidated City		MILFORD 47500
Incorporated Place[3]		Davis 18100
Census Designated Place (CDP)[2]		Cochiti 16560

DESCRIPTION	SYMBOL	DESCRIPTION	SYMBOL
Interstate	I	Water Body	Pleasant Lake
U.S. Highway	2	Swamp or Marsh	Okefenokee Swamp
State Highway	4	Glacier	Bering Glacier
Other Road	Marsh Ln	Airport, Airfield, or Helicopter Landing Pad	Donald Airport
Cul-de-sac		College or University	Coll/Univ
Circle		Military	Fort Belvoir
Geographic Offset or Corridor		Prison or Juvenile Detention Center	P/JDC
4WD Trail, Stairway, Alley, Walkway, or Ferry		Cemetery	Powell Cmtry
Railroad	Southern RR	Golf Course	Pinehurst GlfCrs
Pipeline or Power Line		National Park or Forest	Yosemite NP
Ridge or Fence		Other Park	St Francis Park
Property Line or Nonvisible Boundary		Outside Subject Area	
Perennial Stream	Tumbling Cr	Inset Area	A1
Intermittent Stream	Piney Cr		
Mountain Peak or Hill	Mt. Boker		

Where state, county, and/or MCD/CCD boundaries coincide, the map shows the boundary symbol for only the highest-ranking of these boundaries. Where American Indian reservation and American Indian tribal subdivision boundaries coincide, the map shows only the American Indian reservation boundaries.

Entity names are followed by either their FIPS code or census code; parentheses indicate a census code.

1 "MCD" indicates a false MCD. These are for Census Bureau use only.

2 The CCD and CDP boundaries represent statistical entities only and are not updated through the BAS.

3 Incorporated place name color corresponds to the incorporated place fill color.

Due to space limitations, some road names, along with other feature and geography names on the map, may not be shown.

The Census Bureau stores primary and alternate road names, but only primary road names are used to label the roads on these maps.

Key to Adjacent Sheets

	1	2
	5	6
	9	10

Sheet Location within Entity

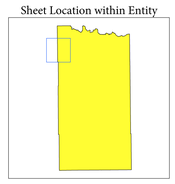

Sheet 5 of 28 PARENT sheets
Total Sheets: 31 (Index 1; Parent 28; Inset 2)

NAME: Grady County (051)
ENTITY TYPE: County or statistically equivalent entity
ST: Oklahoma (40)

INDEX OR PARENT SHEET #: 005
INSET SHEET #: 000000

2020 COUNTY REF MAP (PARENT)

5340240051000000005000000

All legal boundaries and names are as reported through the 2020 Boundary and Annexation Survey (BAS) and Boundary Validation Program (BVP). The boundaries shown on this map are for Census Bureau statistical data collection and tabulation purposes only; their depiction and designation for statistical purposes does not constitute a determination of jurisdictional authority or rights of ownership or entitlement.

Data Source: U.S. Census Bureau's MAF/TIGER database (TAB20), November 2020
Created by Geography Division: December 09, 2020

U.S. DEPARTMENT OF COMMERCE U.S. Census Bureau

Projection: Albers Equal Area Conic
Datum: NAD 83
Spheroid: GRS 80
1st Standard Parallel: 34 10 47
2nd Standard Parallel: 36 26 11
Central Meridian: -98 43 53
Latitude of Projection's Origin: 33 36 56
False Easting: 0
False Northing: 0

0 0.5 1 1.5 2 2.5 Kilometers
0 0.3 0.6 0.9 1.2 1.5 Miles
The plotted map scale is 1:17,500

N W E S

Boundary and Annexation Survey (BAS) ID: 24005100000
BAS Submission Deadline: March 1, 2021

PDF versions of the BAS maps are available at:
www.census.gov/programs-surveys/bas/geographies.html

For more information, or to request additional maps, please email geo.bas@census.gov, call 1-800-972-5651, or visit www.census.gov/programs-surveys/bas.html.

United States Census Bureau

GOVERNMENTAL UNIT REFERENCE MAP (2020): Grady County, OK

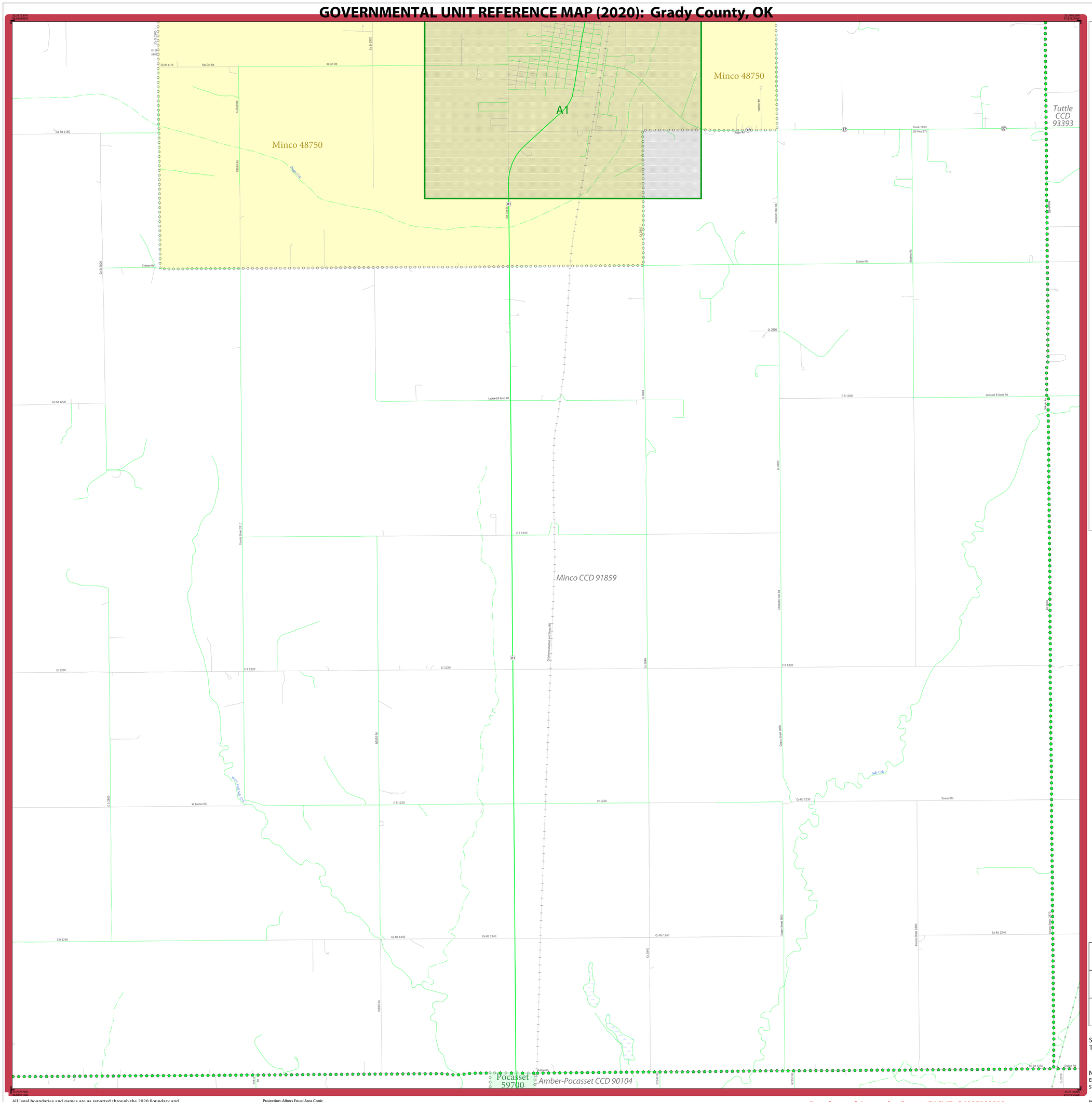

LEGEND

SYMBOL DESCRIPTION	SYMBOL	LABEL STYLE
Federal American Indian Reservation		L'ANSE RESERVATION (TA 1880)
Off-Reservation Trust Land		T1880
American Indian Tribal Subdivision		SHONTO (620)
Alaska Native Regional Corporation (ANRC)		*NANA ANRC 52120*
State (or statistically equivalent entity)		NEW YORK 36
County (or statistically equivalent entity)		ERIE 029
Minor Civil Division (MCD)[1]		Lee town 41460
Census County Division (CCD)[2]		*Jemez CCD 91650*
Consolidated City		MILFORD 47500
Incorporated Place[3]		Davis 18100
Census Designated Place (CDP)[2]		*Cochiti 16560*

DESCRIPTION	SYMBOL	DESCRIPTION	SYMBOL
Interstate	5	Water Body	*Pleasant Lake*
U.S. Highway	2	Swamp or Marsh	*Okefenokee Swamp*
State Highway	4	Glacier	*Bering Glacier*
Other Road	Marsh Ln	Airport, Airfield, or Helicopter Landing Pad	Donald Airport
Cul-de-sac		College or University	Coll/Univ
Circle		Military	Fort Belvoir
Geographic Offset or Corridor		Prison or Juvenile Detention Center	PJDC
4WD Trail, Stairway, Alley, Walkway, or Ferry		Cemetery	Powell Cmtry
Railroad	Southern RR	Golf Course	Pinehurst GlfCrs
Pipeline or Power Line		National Park or Forest	Yosemite NP
Ridge or Fence		Other Park	St Francis Park
Property Line or Nonvisible Boundary		Outside Subject Area	
Perennial Stream	*Tumbling Cr*	Inset Area	A1
Intermittent Stream	*Piney Cr*		
Mountain Peak or Hill	*Mt. Baker*		

Where state, county, and/or MCD/CCD boundaries coincide, the map shows the boundary symbol for only the highest-ranking of these boundaries. Where American Indian reservation and American Indian tribal subdivision boundaries coincide, the map shows only the American Indian reservation boundaries.

Entity names are followed by either their FIPS code or census code; parentheses indicate a census code.

1 'MCD*' indicates a false MCD. These are for Census Bureau use only.

2 The CCD and CDP boundaries represent statistical entities only and are not updated through the BAS.

3 Incorporated place name color corresponds to the incorporated place fill color.

Due to space limitations, some road names, along with other feature and geography names on the map, may not be shown.

The Census Bureau stores primary and alternate road names, but only primary road names are used to label the roads on these maps.

Key to Adjacent Sheets

1	2	3
5	6	7
9	10	11

Sheet Location within Entity

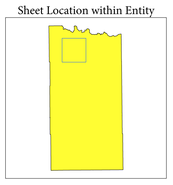

Sheet 6 of 28 PARENT sheets
Total Sheets: 31 (Index 1; Parent 28; Inset 2)

NAME: Grady County (051)
ENTITY TYPE: County or statistically equivalent entity
ST: Oklahoma (40)

INDEX OR PARENT SHEET #: 006
INSET SHEET #: 000000

2020 COUNTY REF MAP (PARENT)

5340240051000000060000 0

All legal boundaries and names are as reported through the 2020 Boundary and Annexation Survey (BAS) and Boundary Validation Program (BVP). The boundaries shown on this map are for Census Bureau statistical data collection and tabulation purposes only; their depiction and designation for statistical purposes does not constitute a determination of jurisdictional authority or rights of ownership or entitlement.

Data Source: U.S. Census Bureau's MAF/TIGER database (TAB20), November 2020
Created by Geography Division: December 09, 2020

U.S. DEPARTMENT OF COMMERCE U.S. Census Bureau

Projection: Albers Equal Area Conic
Datum: NAD 83
Spheroid: GRS 80
1st Standard Parallel: 34 10 47
2nd Standard Parallel: 36 26 11
Central Meridian: -98 43 53
Latitude of Projection's Origin: 33 36 56
False Easting: 0
False Northing: 0

0 0.5 1 1.5 2 2.5 Kilometers
0 0.3 0.6 0.9 1.2 1.5 Miles
The plotted map scale is 1:17,500

N W E S

Boundary and Annexation Survey (BAS) ID: 24005100000
BAS Submission Deadline: March 1, 2021

PDF versions of the BAS maps are available at:
www.census.gov/programs-surveys/bas/geographies.html

For more information, or to request additional maps, please email geo.bas@census.gov, call 1-800-972-5651, or visit www.census.gov/programs-surveys/bas.html.

United States Census Bureau

GOVERNMENTAL UNIT REFERENCE MAP (2020): Grady County, OK

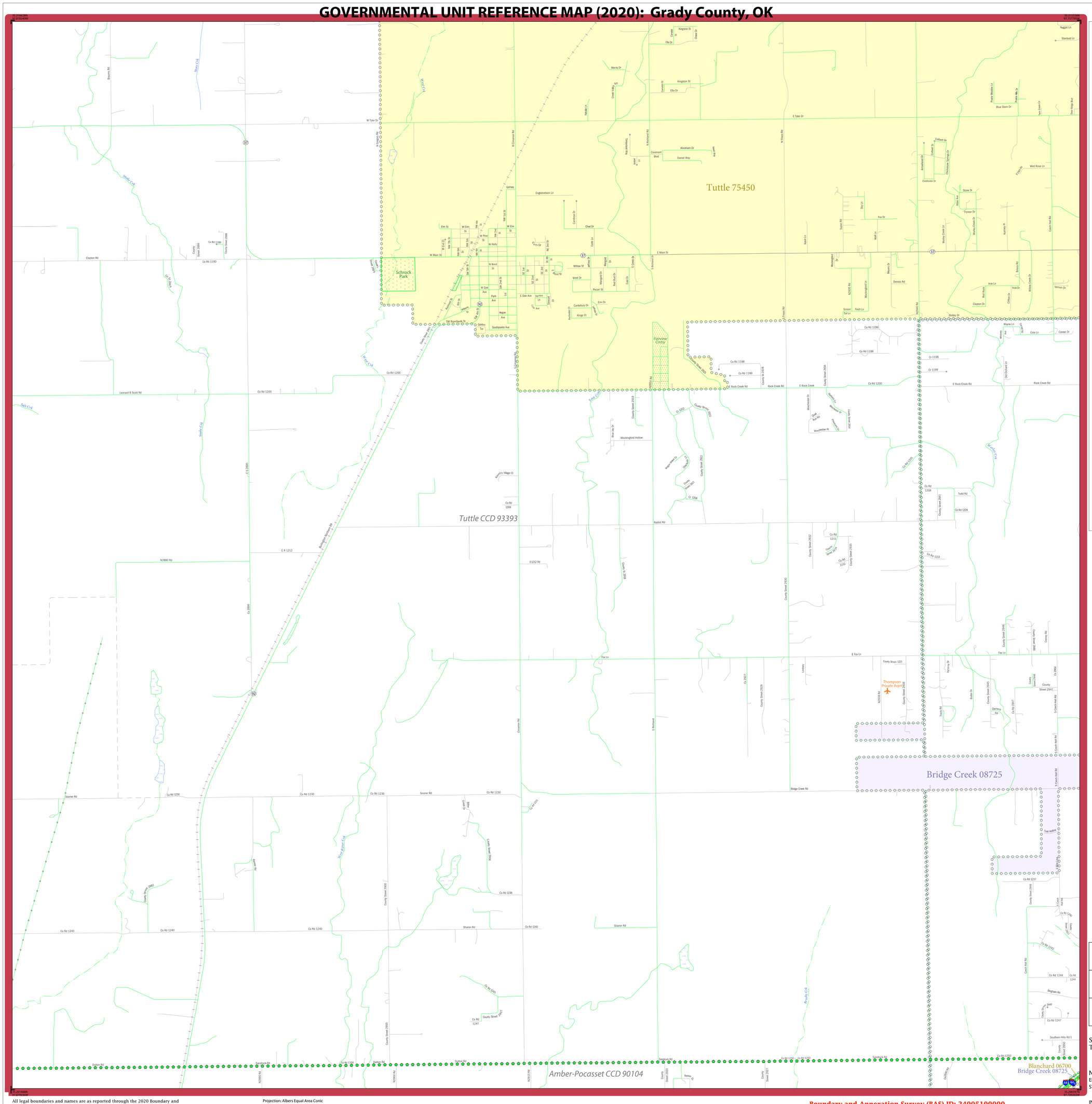

LEGEND

SYMBOL DESCRIPTION	SYMBOL	LABEL STYLE
Federal American Indian Reservation		L'ANSE RESERVATION (TA 1880)
Off-Reservation Trust Land		T1880
American Indian Tribal Subdivision		SHONTO (620)
Alaska Native Regional Corporation (ANRC)		*NANA ANRC 52120*
State (or statistically equivalent entity)		NEW YORK 36
County (or statistically equivalent entity)		ERIE 029
Minor Civil Division (MCD)[1]		Lee town 41460
Census County Division (CCD)[2]		*Jemez CCD 91650*
Consolidated City		MILFORD 47500
Incorporated Place[3]		Davis 18100
Census Designated Place (CDP)[2]		*Cochiti 16560*

DESCRIPTION	SYMBOL	DESCRIPTION	SYMBOL
Interstate	5	Water Body	*Pleasant Lake*
U.S. Highway	2	Swamp or Marsh	*Okefenokee Swamp*
State Highway	4	Glacier	*Bering Glacier*
Other Road	Marsh Ln	Airport, Airfield, or Helicopter Landing Pad	Donald Airport
Cul-de-sac		College or University	Coll/Univ
Circle		Military	Fort Belvoir
Geographic Offset or Corridor		Prison or Juvenile Detention Center	P/JDC
4WD Trail, Stairway, Alley, Walkway, or Ferry		Cemetery	Powell Cmtry
Railroad	Southern RR	Golf Course	Pinehurst GlfCrs
Pipeline or Power Line		National Park or Forest	Yosemite NP
Ridge or Fence		Other Park	St Francis Park
Property Line or Nonvisible Boundary		Outside Subject Area	
Perennial Stream	*Tumbling Cr*	Inset Area	A1
Intermittent Stream	*Piney Cr*		
Mountain Peak or Hill	*Mt. Baker*		

Where state, county, and/or MCD/CCD boundaries coincide, the map shows the boundary symbol for only the highest-ranking of these boundaries. Where American Indian reservation and American Indian tribal subdivision boundaries coincide, the map shows only the American Indian reservation boundaries.

Entity names are followed by either their FIPS code or census code; parentheses indicate a census code.

1 'MCD*' indicates a false MCD. These are for Census Bureau use only.

2 The CCD and CDP boundaries represent statistical entities only and are not updated through the BAS.

3 Incorporated place name color corresponds to the incorporated place fill color.

Due to space limitations, some road names, along with other feature and geography names on the map, may not be shown.

The Census Bureau stores primary and alternate road names, but only primary road names are used to label the roads on these maps.

Key to Adjacent Sheets

2	3	4
6	7	8
10	11	12

Sheet Location within Entity

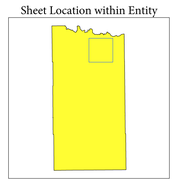

Sheet 7 of 28 PARENT sheets
Total Sheets: 31 (Index 1; Parent 28; Inset 2)

NAME: Grady County (051)
ENTITY TYPE: County or statistically equivalent entity
ST: Oklahoma (40)

INDEX OR PARENT SHEET #: 007
INSET SHEET #: 000000

2020 COUNTY REF MAP (PARENT)

5340240051000000007000000

All legal boundaries and names are as reported through the 2020 Boundary and Annexation Survey (BAS) and Boundary Validation Program (BVP). The boundaries shown on this map are for Census Bureau statistical data collection and tabulation purposes only; their depiction and designation for statistical purposes does not constitute a determination of jurisdictional authority or rights of ownership or entitlement.

Data Source: U.S. Census Bureau's MAF/TIGER database (TAB20), November 2020
Created by Geography Division: December 09, 2020

U.S. DEPARTMENT OF COMMERCE U.S. Census Bureau

Projection: Albers Equal Area Conic
Datum: NAD 83
Spheroid: GRS 80
1st Standard Parallel: 34 10 47
2nd Standard Parallel: 36 26 11
Central Meridian: -98 43 53
Latitude of Projection's Origin: 33 36 56
False Easting: 0
False Northing: 0

0 0.5 1 1.5 2 2.5 Kilometers
0 0.3 0.6 0.9 1.2 1.5 Miles
The plotted map scale is 1:17,500

N W E S

Boundary and Annexation Survey (BAS) ID: 24005100000
BAS Submission Deadline: March 1, 2021

PDF versions of the BAS maps are available at:
www.census.gov/programs-surveys/bas/geographies.html

For more information, or to request additional maps, please email geo.bas@census.gov, call 1-800-972-5651, or visit www.census.gov/programs-surveys/bas.html.

United States Census Bureau

GOVERNMENTAL UNIT REFERENCE MAP (2020): Grady County, OK

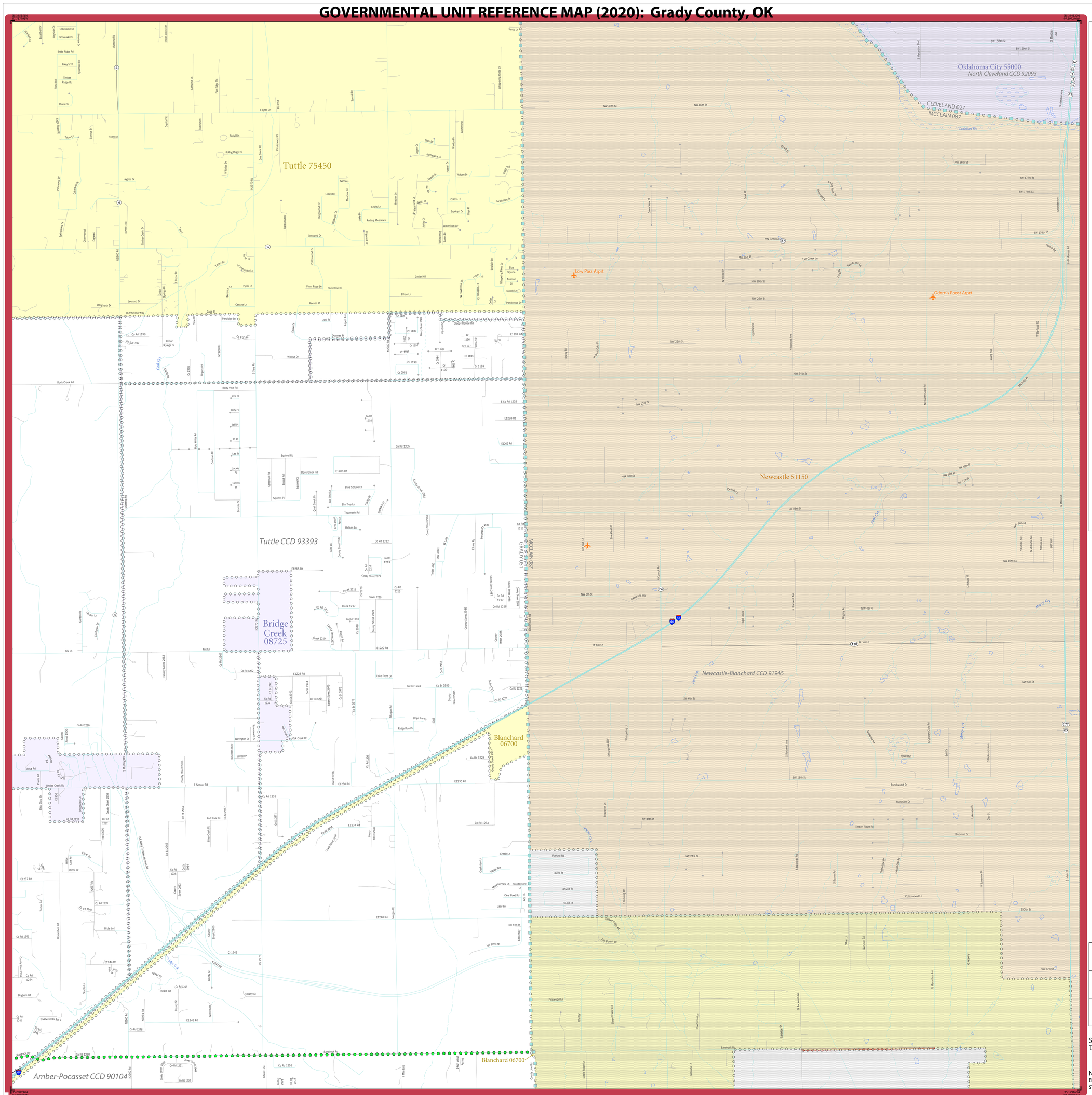
Tuttle 75450
Tuttle CCD 93393
Bridge Creek 08725
Newcastle 51150
Newcastle-Blanchard CCD 91946
Oklahoma City 55000
North Cleveland CCD 92093
CLEVELAND 027
MCCLAIN 087
GRADY 051
Blanchard 06700
Amber-Pocasset CCD 90104
Low Pass Arprt
Odom's Roost Arprt
Canadian Riv
Marty Cr
Pond Cr
Coal Cr
Bridge Creek
Rock Creek Rd
Fox Ln
W Fox Ln
E Sooner Rd
Bridge Creek Rd
Red Rock Rd
Boardman Rd
Sandrock Rd
Mack Bright Ln
Kuhaka Ln
Pinewood Ln
Pine Cir
Sandy Hollow Ave
Prairie Ln
Lakewood Dr
Oak Forest Dr
Hillcrest Ln
Hampton Rd
N Rockwell Ave
S Rockwell Ave
N Macarthur Ave
S Macarthur Ave
N Council Rd
N Meridian Ave
S Meridian Ave
N Portland Ave
S Portland Ave
N Western Ave
S Western Ave
N Classen Ave
S Classen Ave
N Walker Ave
S Walker Ave
N Broadway Ext
S Broadway Ext
N Penn Ave
S Penn Ave
N Hudson Ave
S Hudson Ave
N Harvey Ave
S Harvey Ave
N Robinson Ave
S Robinson Ave
N Hartford Ave
S Hartford Ave
N Shartel Ave
S Shartel Ave
N Walker Ave
S Walker Ave
N Lincoln Blvd
S Lincoln Blvd
N Kelley Ave
S Kelley Ave
N Eastern Ave
S Eastern Ave
N Bryant Ave
S Bryant Ave
N Douglas Blvd
S Douglas Blvd
N Sooner Rd
S Sooner Rd
N Choctaw Rd
S Choctaw Rd
N Midwest Blvd
S Midwest Blvd
N Post Rd
S Post Rd
N Air Access Rd
S Air Access Rd
N Bryant Ave
S Bryant Ave
N Penn Ave
S Penn Ave
N Pennsylvania Ave
S Pennsylvania Ave
N Walker Ave
S Walker Ave
N Broadway Ext
S Broadway Ext

GOVERNMENTAL UNIT REFERENCE MAP (2020): Grady County, OK

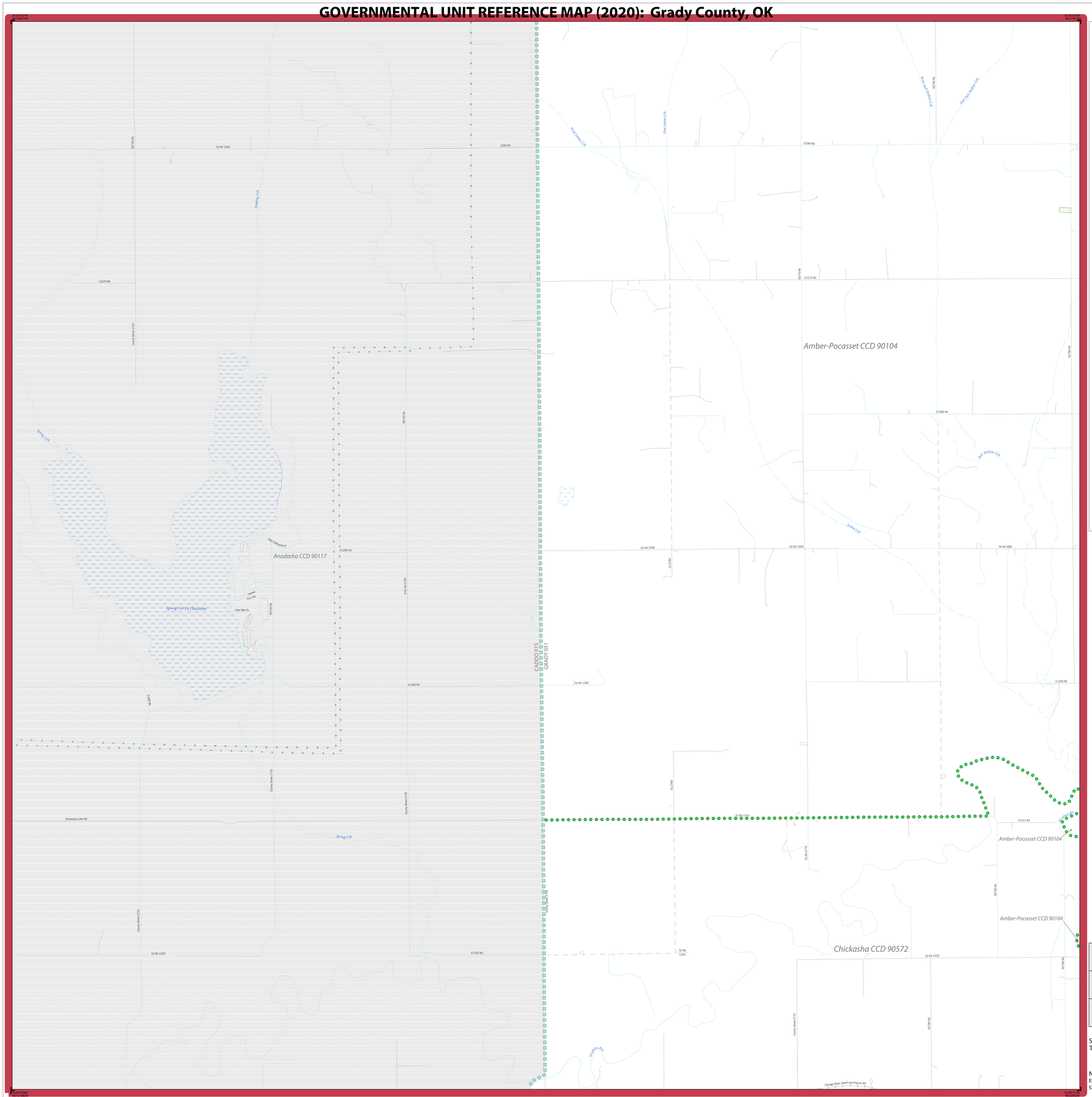

LEGEND

SYMBOL DESCRIPTION	SYMBOL	LABEL STYLE
Federal American Indian Reservation		L'ANSE RESERVATION (TA 1880)
Off-Reservation Trust Land		T1880
American Indian Tribal Subdivision		SHONTO (620)
Alaska Native Regional Corporation (ANRC)		NANA ANRC 52120
State (or statistically equivalent entity)		NEW YORK 36
County (or statistically equivalent entity)		ERIE 029
Minor Civil Division (MCD)[1]		Lee town 41460
Census County Division (CCD)[2]		Jemez CCD 91650
Consolidated City		MILFORD 47500
Incorporated Place[3]		Davis 18100
Census Designated Place (CDP)[2]		Cochiti 16560

DESCRIPTION	SYMBOL	DESCRIPTION	SYMBOL
Interstate	I	Water Body	Pleasant Lake
U.S. Highway	2	Swamp or Marsh	Okefenokee Swamp
State Highway	4	Glacier	Bering Glacier
Other Road	Marsh Ln	Airport, Airfield, or Helicopter Landing Pad	Donald Airfield
Cul-de-sac		College or University	Coll/Univ
Circle		Military	Fort Belvoir
Geographic Offset or Corridor		Prison or Juvenile Detention Center	P/JDC
4WD Trail, Stairway, Alley, Walkway, or Ferry		Cemetery	Powell Cmtry
Railroad	Southern RR	Golf Course	Pinehurst GlfCrs
Pipeline or Power Line		National Park or Forest	Yosemite NP
Ridge or Fence		Other Park	St Francis Park
Property Line or Nonvisible Boundary		Outside Subject Area	
Perennial Stream	Tumbling Cr	Inset Area	A1
Intermittent Stream	Piney Cr		
Mountain Peak or Hill	Mt. Baker		

Where state, county, and/or MCD/CCD boundaries coincide, the map shows the boundary symbol for only the highest-ranking of these boundaries. Where American Indian reservation and American Indian tribal subdivision boundaries coincide, the map shows only the American Indian reservation boundaries.

Entity names are followed by either their FIPS code or census code; parentheses indicate a census code.

1 'MCD*' indicates a false MCD. These are for Census Bureau use only.

2 The CCD and CDP boundaries represent statistical entities only and are not updated through the BAS.

3 Incorporated place name color corresponds to the incorporated place fill color.

Due to space limitations, some road names, along with other feature and geography names on the map, may not be shown.

The Census Bureau stores primary and alternate road names, but only primary road names are used to label the roads on these maps.

Key to Adjacent Sheets

	5	6
	9	10
	13	14

Sheet Location within Entity

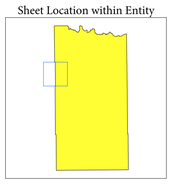

Sheet 9 of 28 PARENT sheets
Total Sheets: 31 (Index 1; Parent 28; Inset 2)

NAME: Grady County (051)
ENTITY TYPE: County or statistically equivalent entity
ST: Oklahoma (40)

INDEX OR PARENT SHEET #: 009
INSET SHEET #: 000000

2020 COUNTY REF MAP (PARENT)

5340240051000000009000000

All legal boundaries and names are as reported through the 2020 Boundary and Annexation Survey (BAS) and Boundary Validation Program (BVP). The boundaries shown on this map are for Census Bureau statistical data collection and tabulation purposes only; their depiction and designation for statistical purposes does not constitute a determination of jurisdictional authority or rights of ownership or entitlement.

Data Source: U.S. Census Bureau's MAF/TIGER database (TAB20), November 2020
Created by Geography Division: December 09, 2020

U.S. DEPARTMENT OF COMMERCE U.S. Census Bureau

Projection: Albers Equal Area Conic
Datum: NAD 83
Spheroid: GRS 80
1st Standard Parallel: 34 10 47
2nd Standard Parallel: 36 26 11
Central Meridian: -98 43 53
Latitude of Projection's Origin: 33 36 56
False Easting: 0
False Northing: 0

0 0.5 1 1.5 2 2.5 Kilometers
0 0.3 0.6 0.9 1.2 1.5 Miles
The plotted map scale is 1:17,500

N W E S

Boundary and Annexation Survey (BAS) ID: 24005100000
BAS Submission Deadline: March 1, 2021

PDF versions of the BAS maps are available at:
www.census.gov/programs-surveys/bas/geographies.html

For more information, or to request additional maps, please email geo.bas@census.gov, call 1-800-972-5651, or visit www.census.gov/programs-surveys/bas.html.

GOVERNMENTAL UNIT REFERENCE MAP (2020): Grady County, OK

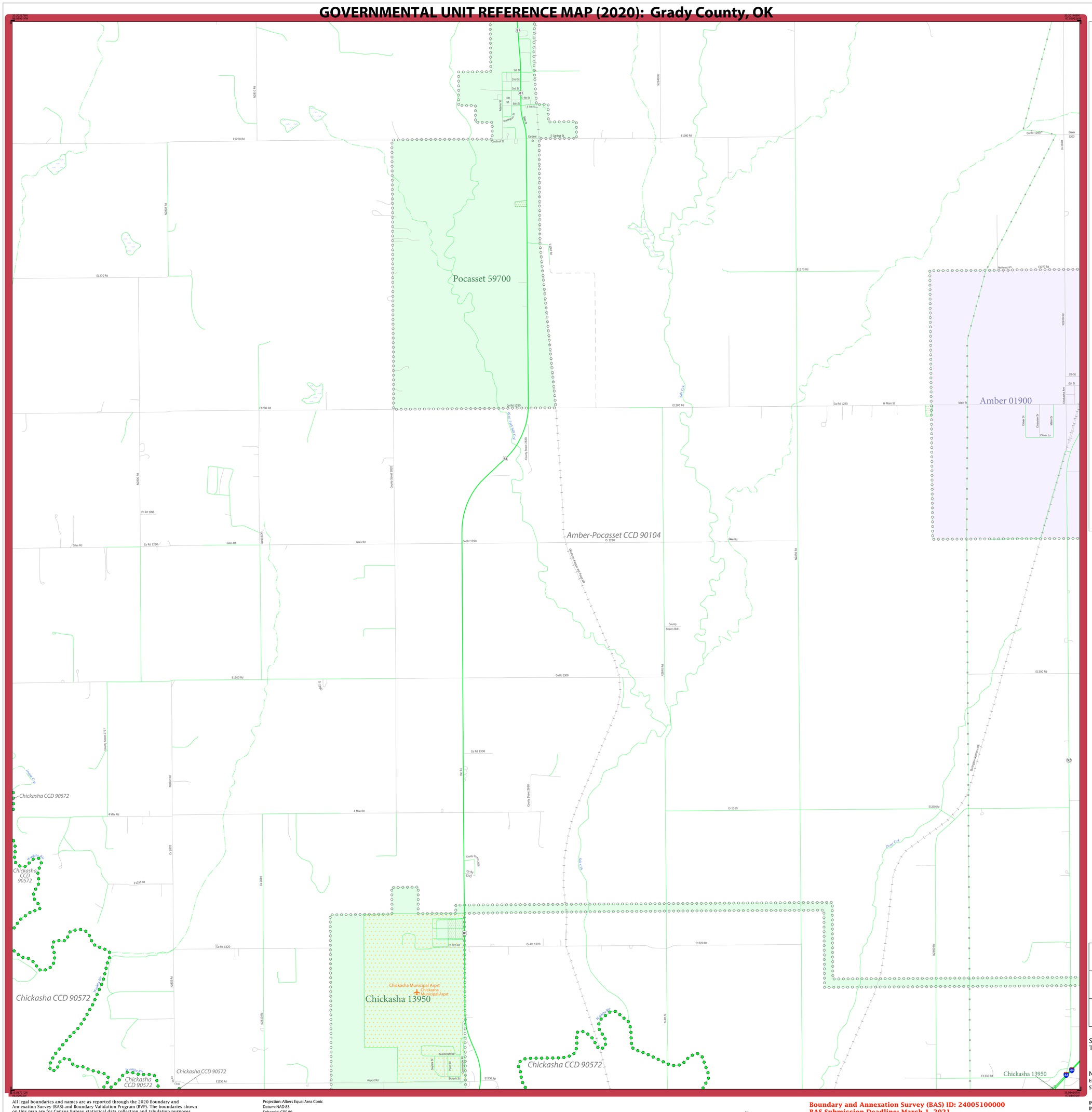
Pocasset 59700
Amber 01900
Amber-Pocasset CCD 90104
Chickasha CCD 90572
Chickasha 13950
Chickasha Municipal Arpt
E1260 Rd
E1270 Rd
E1280 Rd
Co Rd 1280
W Main St
Main St
Giles Rd
Co Rd 1290
Co Rd 1300
E1300 Rd
Co Rd 1306
4 Mile Rd
E1315 Rd
Co Rd 1320
E1320 Rd
E1330 Rd
Airport Rd
Skylark St
Beachcraft Rd
Cardinal St
E Cardinal St
1st St
2nd St
3rd St
4th St
5th St
Main St
Avenue St
Broadway St
Northwest St
7th St
6th St
Clover Dr
Clover Ln
Chickasha Ave
County Street 2800
County Street 2797
County Street 2841
County Street 2930
County Street 2820
County Street 2830
N2810 Rd
N2820 Rd
N2830 Rd
N2840 Rd
N2850 Rd
N2860 Rd
N2870 Rd
N2880 Rd
N2890 Rd
N2910 Rd
N2920 Rd
N2930 Rd
Co Rd 1288
Co Rd 1290
Co Rd 1260
Co 2970
Co 2910
Co 2802
Co 2860
Co 7230
Cr 1290
Cr 1310
Cr 1320
Cr 1330
Cr 1260
Creek 1260
Sand Cr
Oak Cr
Tumbling Cr
Piney Cr
Wildcat Cr
Frenchman Cr
Rock Cr
Walnut Cr
Rock Creek
Rock Creek Cr
Chickasha 13950
Chickasha CCD 90572
Chickasha CCD 90572
Chickasha CCD 90572
Chickasha CCD 90572
Chickasha CCD 90572
Chickasha CCD 90572
Chickasha CCD 90572
Chickasha 13950
B1
B2
B3
B4
B5
B6
B7
B8
B9
B10
B11
B12
B13
B14
B15
B16
B17
B18
B19
B20
B21
B22
B23
B24
B25
B26
B27
B28
B29
B30
B31
B32
B33
B34
B35
B36
B37
B38
B39
B40

GOVERNMENTAL UNIT REFERENCE MAP (2020): Grady County, OK

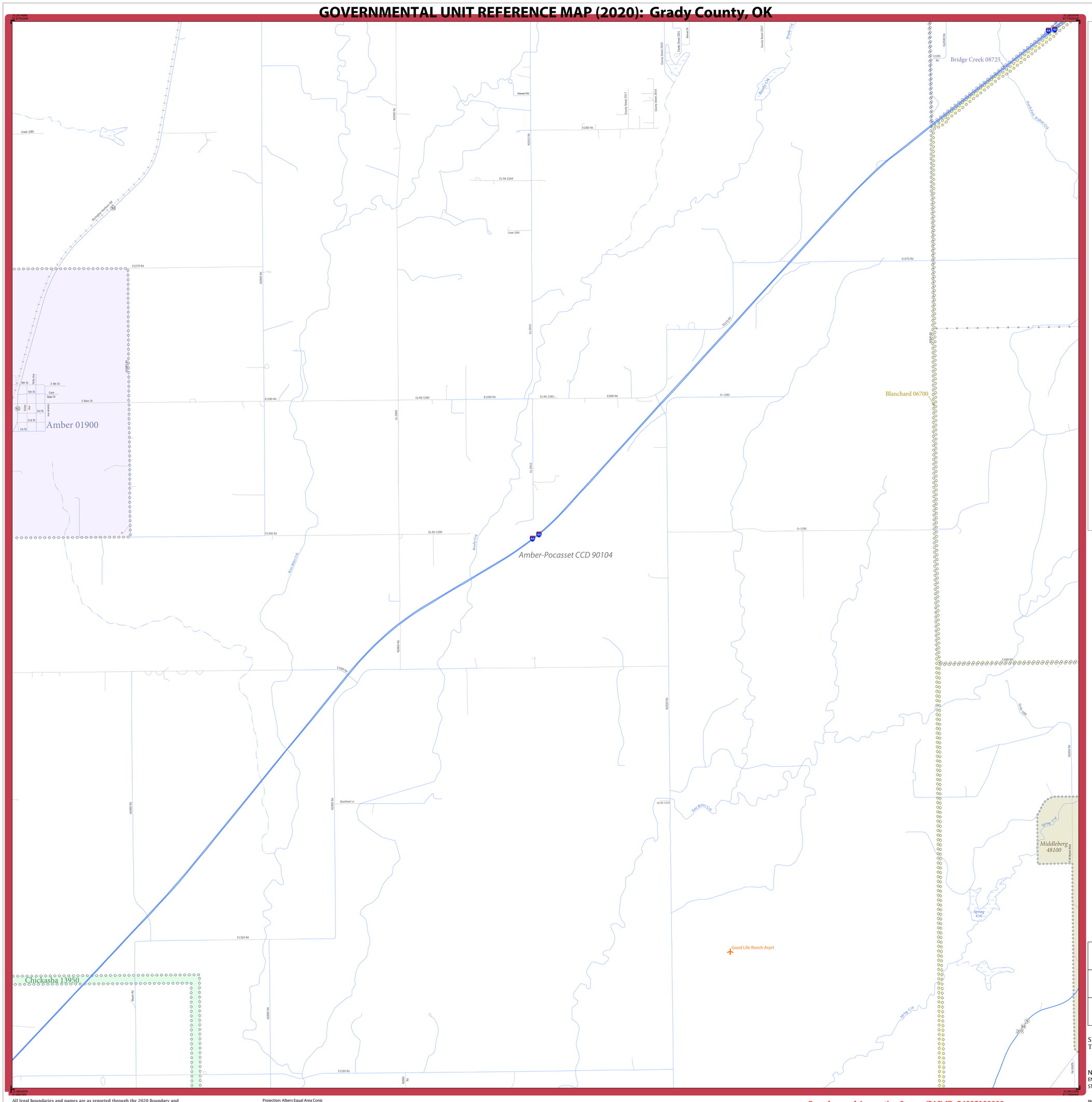

LEGEND

SYMBOL DESCRIPTION	SYMBOL	LABEL STYLE
Federal American Indian Reservation		L'ANSE RESERVATION (TA 1880)
Off-Reservation Trust Land		T1880
American Indian Tribal Subdivision		SHONTO (620)
Alaska Native Regional Corporation (ANRC)		*NANA ANRC 52120*
State (or statistically equivalent entity)		NEW YORK 36
County (or statistically equivalent entity)		ERIE 029
Minor Civil Division (MCD)[1]		Lee town 41460
Census County Division (CCD)[2]		*Jemez CCD 91650*
Consolidated City		MILFORD 47500
Incorporated Place[3]		Davis 18100
Census Designated Place (CDP)[2]		*Cochiti 16560*

DESCRIPTION	SYMBOL	DESCRIPTION	SYMBOL
Interstate	5	Water Body	*Pleasant Lake*
U.S. Highway	2	Swamp or Marsh	*Okefenokee Swamp*
State Highway	4	Glacier	*Bering Glacier*
Other Road	Marsh Ln	Airport, Airfield, or Helicopter Landing Pad	Donald Airport
Cul-de-sac		College or University	Coll/Univ
Circle		Military	Fort Belvoir
Geographic Offset or Corridor		Prison or Juvenile Detention Center	PJDC
4WD Trail, Stairway, Alley, Walkway, or Ferry		Cemetery	Powell Cmtry
Railroad	Southern RR	Golf Course	Pinehurst GlfCrs
Pipeline or Power Line		National Park or Forest	Yosemite NP
Ridge or Fence		Other Park	St Francis Park
Property Line or Nonvisible Boundary		Outside Subject Area	
Perennial Stream	*Tumbling Cr*	Inset Area	A1
Intermittent Stream	*Piney Cr*		
Mountain Peak or Hill	*Mt. Baker*		

Where state, county, and/or MCD/CCD boundaries coincide, the map shows the boundary symbol for only the highest-ranking of these boundaries. Where American Indian reservation and American Indian tribal subdivision boundaries coincide, the map shows only the American Indian reservation boundaries.

Entity names are followed by either their FIPS code or census code; parentheses indicate a census code.

1 'MCD*' indicates a false MCD. These are for Census Bureau use only.

2 The CCD and CDP boundaries represent statistical entities only and are not updated through the BAS.

3 Incorporated place name color corresponds to the incorporated place fill color.

Due to space limitations, some road names, along with other feature and geography names on the map, may not be shown.

The Census Bureau stores primary and alternate road names, but only primary road names are used to label the roads on these maps.

Key to Adjacent Sheets

6	7	8
10	11	12
14	15	16

Sheet Location within Entity

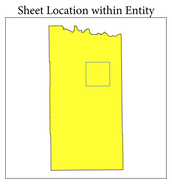

Sheet 11 of 28 PARENT sheets
Total Sheets: 31 (Index 1; Parent 28; Inset 2)

NAME: Grady County (051)
ENTITY TYPE: County or statistically equivalent entity
ST: Oklahoma (40)

INDEX OR PARENT SHEET #: 011
INSET SHEET #: 000000

2020 COUNTY REF MAP (PARENT)

5340240051000000011000000

All legal boundaries and names are as reported through the 2020 Boundary and Annexation Survey (BAS) and Boundary Validation Program (BVP). The boundaries shown on this map are for Census Bureau statistical data collection and tabulation purposes only; their depiction and designation for statistical purposes does not constitute a determination of jurisdictional authority or rights of ownership or entitlement.

Data Source: U.S. Census Bureau's MAF/TIGER database (TAB20), November 2020
Created by Geography Division: December 09, 2020

U.S. DEPARTMENT OF COMMERCE U.S. Census Bureau

Projection: Albers Equal Area Conic
Datum: NAD 83
Spheroid: GRS 80
1st Standard Parallel: 34 10 47
2nd Standard Parallel: 36 26 11
Central Meridian: -98 43 53
Latitude of Projection's Origin: 33 36 56
False Easting: 0
False Northing: 0

0 0.5 1 1.5 2 2.5 Kilometers
0 0.3 0.6 0.9 1.2 1.5 Miles
The plotted map scale is 1:17,500

N W E S

Boundary and Annexation Survey (BAS) ID: 24005100000
BAS Submission Deadline: March 1, 2021

PDF versions of the BAS maps are available at:
www.census.gov/programs-surveys/bas/geographies.html

For more information, or to request additional maps, please email geo.bas@census.gov, call 1-800-972-5651, or visit www.census.gov/programs-surveys/bas.html.

United States Census Bureau

GOVERNMENTAL UNIT REFERENCE MAP (2020): Grady County, OK

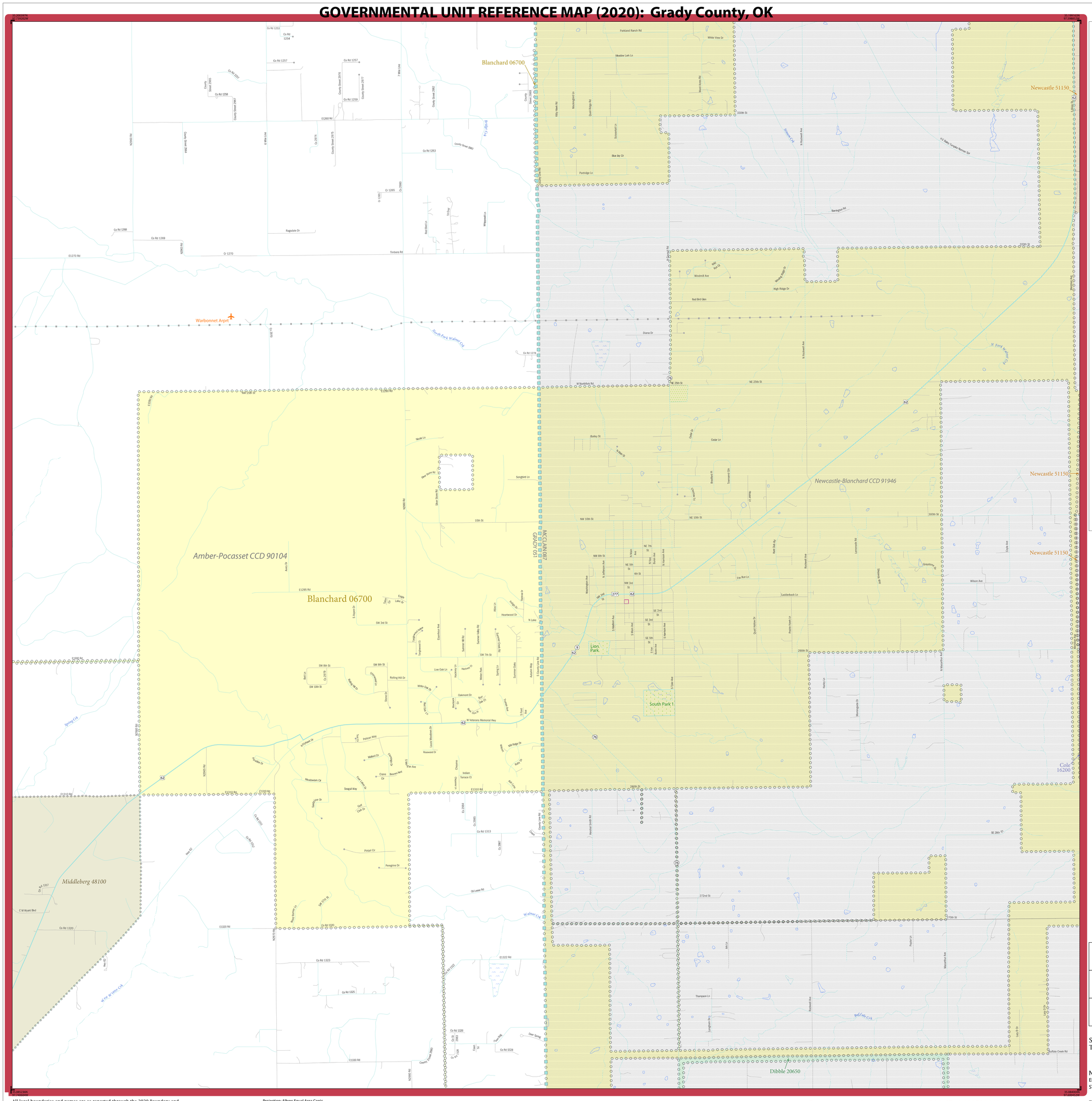
Blanchard 06700
Newcastle 51150
Warbonnet Arprt
North Fork Walnut Crk
Amber-Pocasset CCD 90104
Newcastle-Blanchard CCD 91946
MCCLAIN 087
GRADY 051
Lion Park
South Park 1
Middleberg 48100
Cole 16200
Dibble 20650
Spring Crk
W Veterans Memorial Hwy
Walnut Crk
Oak Leaf Rd
Timbers Rd
Ragsdale Dr
Co Rd 1269
Co Rd 1268
E1270 Rd
Co Rd 1253
Co Rd 1254
Co Rd 1257
Co Rd 1258
Co Rd 1259
Co Rd 1263
Co Rd 1278
Co Rd 1313
Co Rd 1320
Co Rd 1323
Co Rd 1325
Co Rd 1326
Co Rd 1328
E1260 Rd
E1295 Rd
E1300 Rd
E1310 Rd
E1320 Rd
E1322 Rd
E1330 Rd
N2990 Rd
N2970 Rd
N2950 Rd
N2910 Rd
Co Rd 1317
C M Wyatt Blvd
Pintail Cir
Peregrine Dr
Seagull Way
Pelican Way
Mallard Cir
Crane Cir
Brown Nest
Indian Terrace Ct
Rolling Hill Dr
Stone Dr
White Oak Dr
Oakmont Dr
Live Oak Ln
Heartwood Dr
Heritage Dr
Summer Hill Rd
Summer Valley Rd
Summer Glen
Autumn Way
Spring Ln
Water Park
Hickory Ln
Hickory Ct
Sycamore Ln
Sycamore Ct
Elgin Ave
Elgin Ct
Eastwood Ave
Eastwood Ct
Sunset Ct
Sunset Dr
Sunset Ave
Sunset Ln
Sunset Cir
Sunset Way
Sunset Glen
Sunset Ridge
Sunset Valley
Sunset Hill Rd
Sunset Ridge Rd
Sunset Valley Rd
Sunset Glen Rd
Sunset Ridge Dr
Sunset Valley Dr
Sunset Glen Dr
Sunset Ridge Ln
Sunset Valley Ln
Sunset Glen Ln
Sunset Ridge Cir
Sunset Valley Cir
Sunset Glen Cir
Sunset Ridge Way
Sunset Valley Way
Sunset Glen Way
Sunset Ridge Ct
Sunset Valley Ct
Sunset Glen Ct
Sunset Ridge Pl
Sunset Valley Pl
Sunset Glen Pl

GOVERNMENTAL UNIT REFERENCE MAP (2020): Grady County, OK

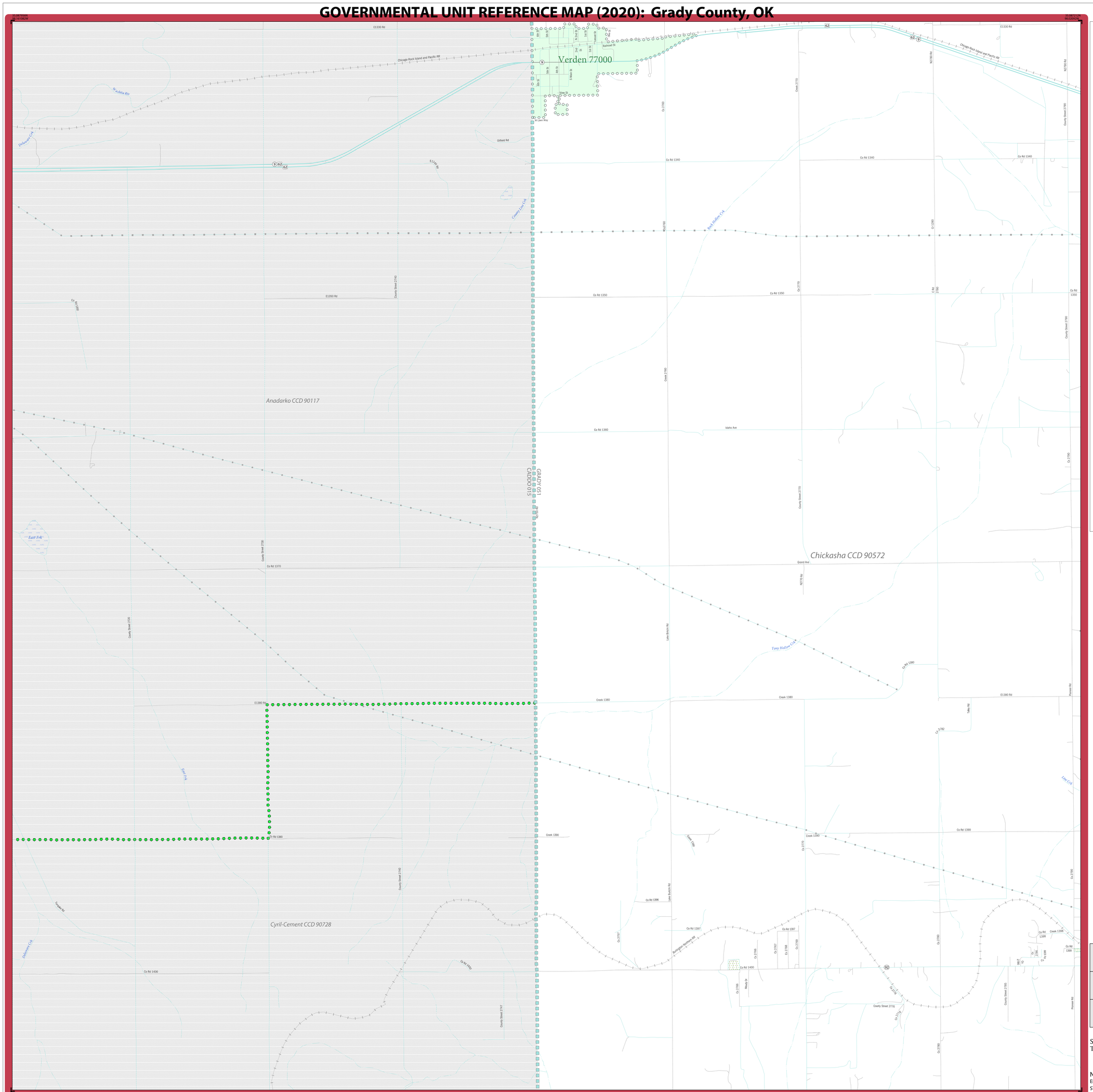
Verden 77000
Anadarko CCD 90117
Chickasha CCD 90572
Cyril-Cement CCD 90728
GRADY 051
CADDO 015
Chicago Rock Island and Pacific RR
Tony Hollow Crk
Lake Bunch Rd
Co Rd 1340
Co Rd 1350
Co Rd 1360
Co Rd 1370
Co Rd 1380
Co Rd 1390
Co Rd 1400
E1330 Rd
E1350 Rd
E1380 Rd
Grand Ave
Idaho Ave
Creek 1380
Creek 1390
Oilfield Rd
Pioneer Rd
Daley Rd
Weach Dr
Burlington Northern RR
County Street 2776
County Street 2780
County Street 2790
County Street 2770
County Street 2760
County Street 2740
County Street 2720
County Street 2742
County Street 2747
County Street 2785
Co Rd 1398
Creek 1398
Co Rd 1399
Co Rd 1397
Co Rd 1396
Co Rd 1398
Co Rd 1399
Co Rd 1400
Co Rd 1380
Co Rd 1390
Co Rd 1350
Co Rd 1340
Co Rd 1360
Co Rd 1370
Co Rd 1350
Co Rd 1340
Co Rd 1390
Co Rd 1380
Co Rd 1350
Co Rd 1340
Co Rd 1390
Co Rd 1380
Co Rd 1390
Co Rd 1400
Co Rd 1397
Co Rd 1396
Co Rd 1398
Co Rd 1399
Co Rd 1398
Co Rd 1399
Co Rd 1397
Co Rd 1400
Co Rd 1380
Co Rd 1390
Co Rd 1350
Co Rd 1340
Co Rd 1390
Co Rd 1380
Co Rd 1390

GOVERNMENTAL UNIT REFERENCE MAP (2020): Grady County, OK

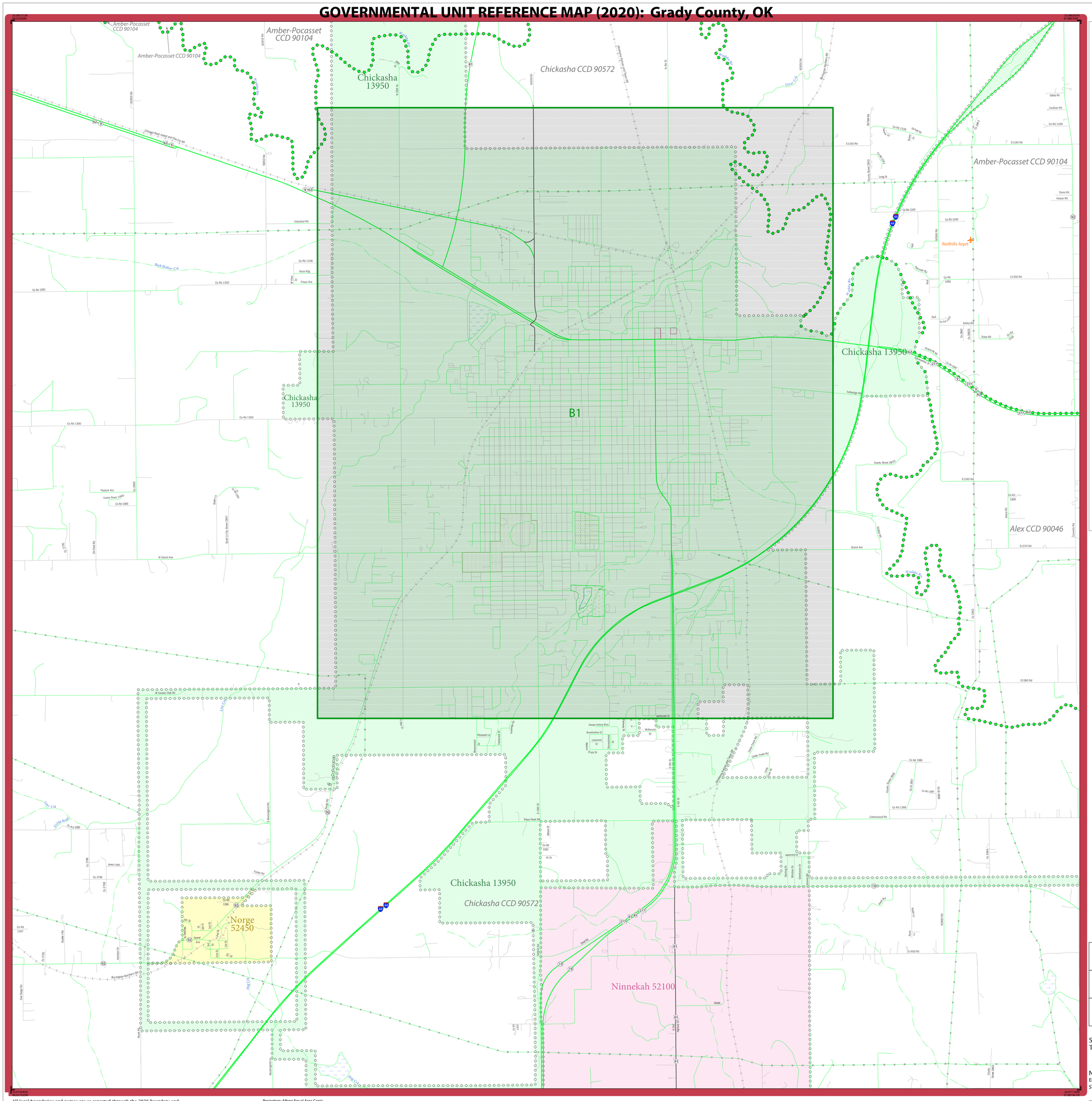

LEGEND

SYMBOL DESCRIPTION	SYMBOL	LABEL STYLE
Federal American Indian Reservation		L'ANSE RESERVATION (TA 1880)
Off-Reservation Trust Land		T1880
American Indian Tribal Subdivision		SHONTO (620)
Alaska Native Regional Corporation (ANRC)		NANA ANRC 52120
State (or statistically equivalent entity)		NEW YORK 36
County (or statistically equivalent entity)		ERIE 029
Minor Civil Division (MCD)[1]		Lee town 41460
Census County Division (CCD)[2]		Jemez CCD 91650
Consolidated City		MILFORD 47500
Incorporated Place[3]		Davis 18100
Census Designated Place (CDP)[2]		Cochiti 16560

DESCRIPTION	SYMBOL
Interstate	5
U.S. Highway	2
State Highway	4
Other Road	Marsh Ln
Cul-de-sac	
Circle	
Geographic Offset or Corridor	
4WD Trail, Stairway, Alley, Walkway, or Ferry	
Railroad	Southern RR
Pipeline or Power Line	
Ridge or Fence	
Property Line or Nonvisible Boundary	
Perennial Stream	Tumbling Cr
Intermittent Stream	Piney Cr
Mountain Peak or Hill	Mt. Boker

DESCRIPTION	SYMBOL
Water Body	Pleasant Lake
Swamp or Marsh	Okefenokee Swamp
Glacier	Bering Glacier
Airport, Airfield, or Helicopter Landing Pad	Dönärd Airport
College or University	Coll/Univ
Military	Fort Belvoir
Prison or Juvenile Detention Center	P/JDC
Cemetery	Powell Cmtry
Golf Course	Pinehurst GlfCrs
National Park or Forest	Yosemite NP
Other Park	St Francis Park
Outside Subject Area	
Inset Area	A1

Where state, county, and/or MCD/CCD boundaries coincide, the map shows the boundary symbol for only the highest-ranking of these boundaries. Where American Indian reservation and American Indian tribal subdivision boundaries coincide, the map shows only the American Indian reservation boundaries.

Entity names are followed by either their FIPS code or census code; parentheses indicate a census code.

1 'MCD*' indicates a false MCD. These are for Census Bureau use only.

2 The CCD and CDP boundaries represent statistical entities only and are not updated through the BAS.

3 Incorporated place name color corresponds to the incorporated place fill color.

Due to space limitations, some road names, along with other feature and geography names on the map, may not be shown.

The Census Bureau stores primary and alternate road names, but only primary road names are used to label the roads on these maps.

Key to Adjacent Sheets

9	10	11
13	14	15
17	18	19

Sheet Location within Entity

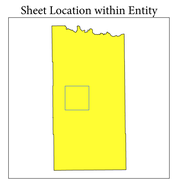

Sheet 14 of 28 PARENT sheets
Total Sheets: 31 (Index 1; Parent 28; Inset 2)

NAME: Grady County (051)
ENTITY TYPE: County or statistically equivalent entity
ST: Oklahoma (40)

INDEX OR PARENT SHEET #: 014
INSET SHEET #: 000000

2020 COUNTY REF MAP (PARENT)

5340240051000001400000 0

All legal boundaries and names are as reported through the 2020 Boundary and Annexation Survey (BAS) and Boundary Validation Program (BVP). The boundaries shown on this map are for Census Bureau statistical data collection and tabulation purposes only; their depiction and designation for statistical purposes does not constitute a determination of jurisdictional authority or rights of ownership or entitlement.

Data Source: U.S. Census Bureau's MAF/TIGER database (TAB20), November 2020
Created by Geography Division: December 09, 2020

U.S. DEPARTMENT OF COMMERCE U.S. Census Bureau

Projection: Albers Equal Area Conic
Datum: NAD 83
Spheroid: GRS 80
1st Standard Parallel: 34 10 47
2nd Standard Parallel: 36 26 11
Central Meridian: -98 43 53
Latitude of Projection's Origin: 33 36 56
False Easting: 0
False Northing: 0

0 0.5 1 1.5 2 2.5 Kilometers
0 0.3 0.6 0.9 1.2 1.5 Miles
The plotted map scale is 1:17,500

N W E S

Boundary and Annexation Survey (BAS) ID: 24005100000
BAS Submission Deadline: March 1, 2021

PDF versions of the BAS maps are available at:
www.census.gov/programs-surveys/bas/geographies.html

For more information, or to request additional maps, please email geo.bas@census.gov, call 1-800-972-5651, or visit www.census.gov/programs-surveys/bas.html.

United States Census Bureau

GOVERNMENTAL UNIT REFERENCE MAP (2020): Grady County, OK

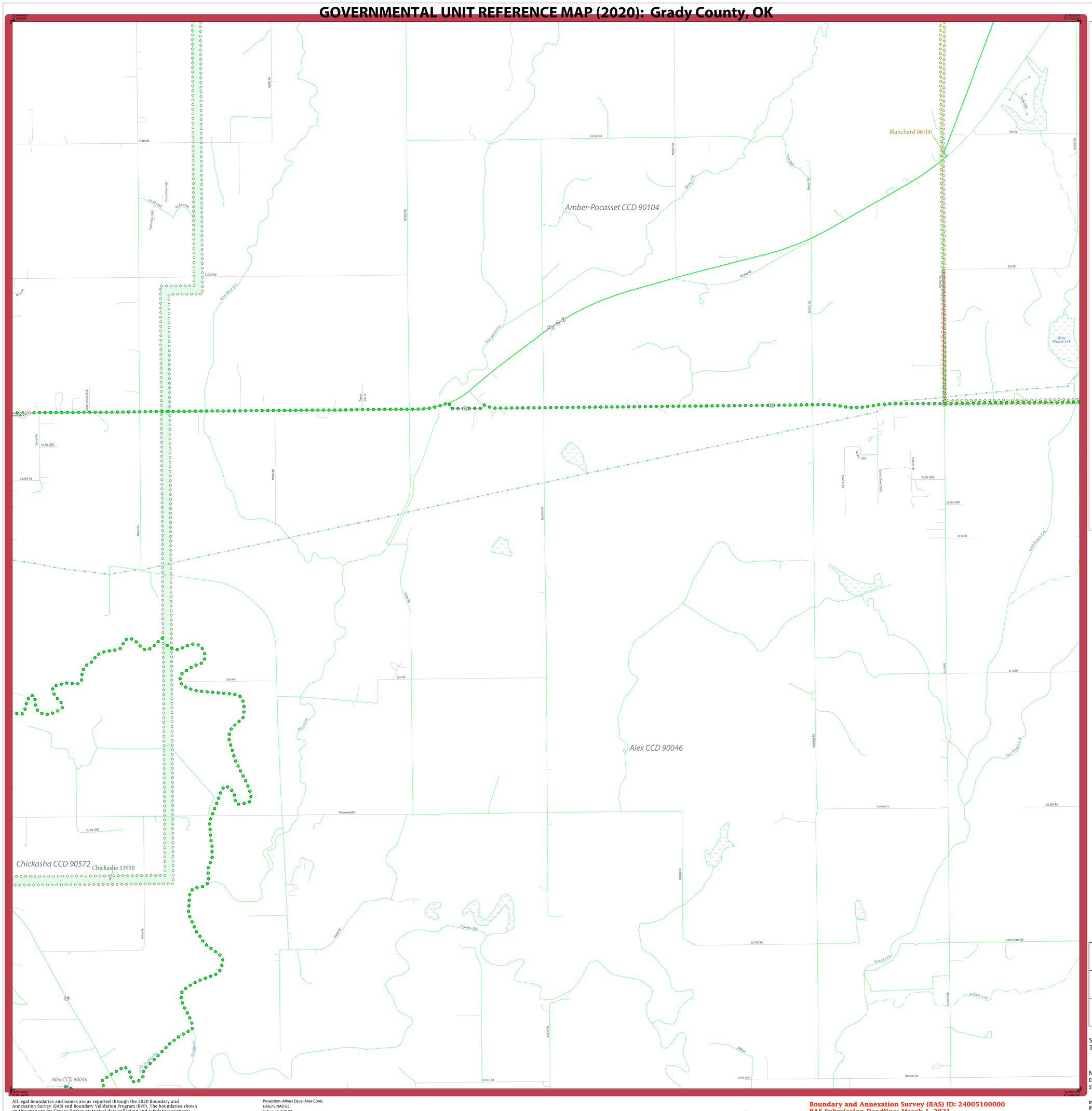

GOVERNMENTAL UNIT REFERENCE MAP (2020): Grady County, OK

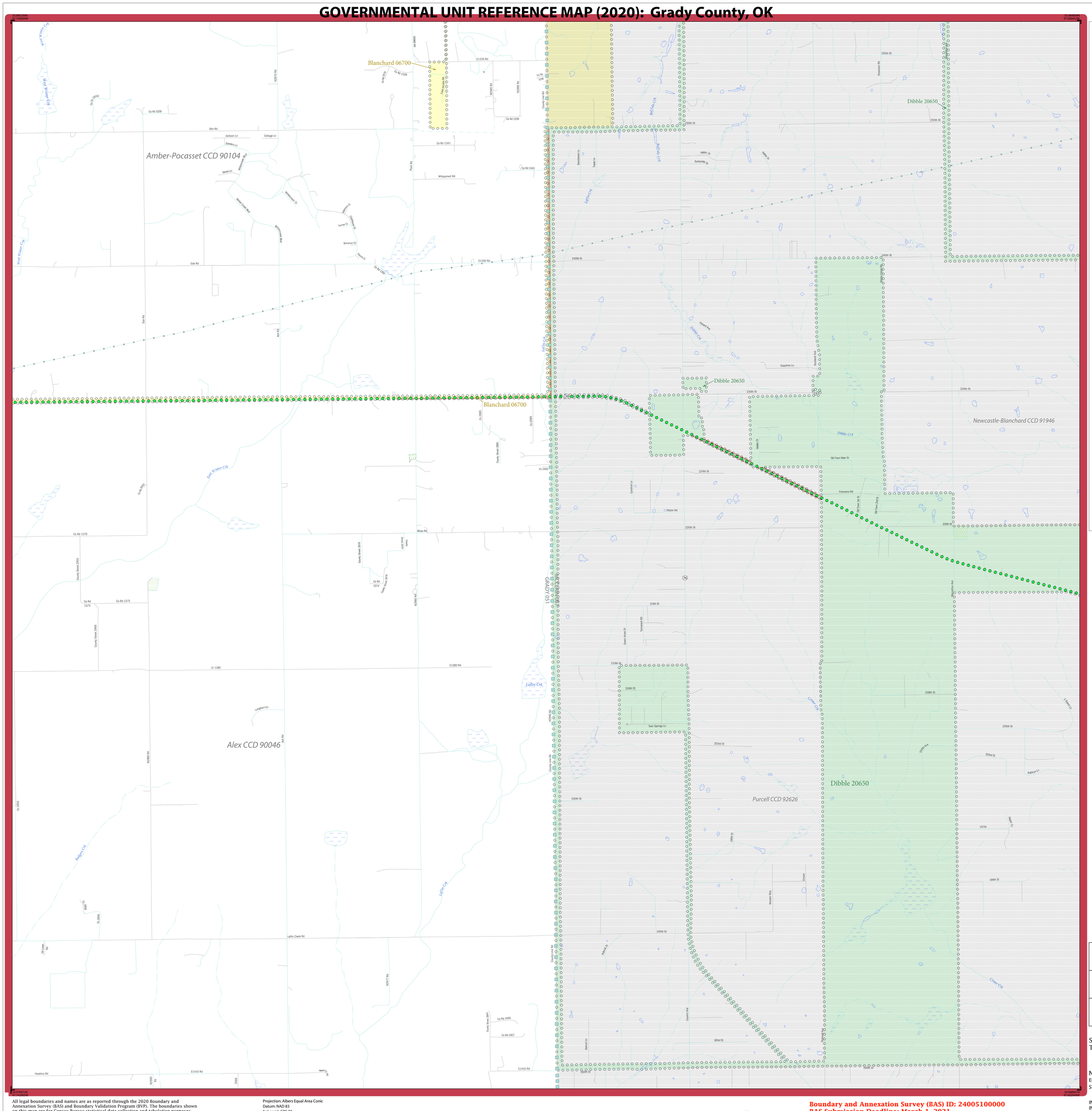

LEGEND

SYMBOL DESCRIPTION	SYMBOL	LABEL STYLE
Federal American Indian Reservation		L'ANSE RESERVATION (TA 1880)
Off-Reservation Trust Land		T1880
American Indian Tribal Subdivision		SHONTO (620)
Alaska Native Regional Corporation (ANRC)		*NANA ANRC 52120*
State (or statistically equivalent entity)		NEW YORK 36
County (or statistically equivalent entity)		ERIE 029
Minor Civil Division (MCD)[1]		Lee town 41460
Census County Division (CCD)[2]		*Jemez CCD 91650*
Consolidated City		MILFORD 47500
Incorporated Place[3]		Davis 18100
Census Designated Place (CDP)[2]		*Cochiti 16560*

DESCRIPTION	SYMBOL	DESCRIPTION	SYMBOL
Interstate	5	Water Body	*Pleasant Lake*
U.S. Highway	2	Swamp or Marsh	*Okefenokee Swamp*
State Highway	4	Glacier	*Bering Glacier*
Other Road	Marsh Ln	Airport, Airfield, or Helicopter Landing Pad	Donald Airport
Cul-de-sac		College or University	Coll/Univ
Circle		Military	Fort Belvoir
Geographic Offset or Corridor		Prison or Juvenile Detention Center	P/JDC
4WD Trail, Stairway, Alley, Walkway, or Ferry		Cemetery	Powell Cmtry
Railroad	Southern RR	Golf Course	Pinehurst GlfCrs
Pipeline or Power Line		National Park or Forest	Yosemite NP
Ridge or Fence		Other Park	St Francis Park
Property Line or Nonvisible Boundary		Outside Subject Area	
Perennial Stream	*Tumbling Cr*	Inset Area	A1
Intermittent Stream	*Piney Cr*		
Mountain Peak or Hill	MT. Boker		

Where state, county, and/or MCD/CCD boundaries coincide, the map shows the boundary symbol for only the highest-ranking of these boundaries. Where American Indian reservation and American Indian tribal subdivision boundaries coincide, the map shows only the American Indian reservation boundaries.

Entity names are followed by either their FIPS code or census code; parentheses indicate a census code.

1 'MCD*' indicates a false MCD. These are for Census Bureau use only.

2 The CCD and CDP boundaries represent statistical entities only and are not updated through the BAS.

3 Incorporated place name color corresponds to the incorporated place fill color.

Due to space limitations, some road names, along with other feature and geography names on the map, may not be shown.

The Census Bureau stores primary and alternate road names, but only primary road names are used to label the roads on these maps.

Key to Adjacent Sheets

11	12	
15	16	
19	20	

Sheet Location within Entity

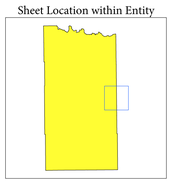

Sheet 16 of 28 PARENT sheets
Total Sheets: 31 (Index 1; Parent 28; Inset 2)

NAME: Grady County (051)
ENTITY TYPE: County or statistically equivalent entity
ST: Oklahoma (40)

INDEX OR PARENT SHEET #: 016
INSET SHEET #: 000000

2020 COUNTY REF MAP (PARENT)

5340240051000000160000 00

All legal boundaries and names are as reported through the 2020 Boundary and Annexation Survey (BAS) and Boundary Validation Program (BVP). The boundaries shown on this map are for Census Bureau statistical data collection and tabulation purposes only; their depiction and designation for statistical purposes does not constitute a determination of jurisdictional authority or rights of ownership or entitlement.

Data Source: U.S. Census Bureau's MAF/TIGER database (TAB20), November 2020
Created by Geography Division: December 09, 2020

U.S. DEPARTMENT OF COMMERCE U.S. Census Bureau

Projection: Albers Equal Area Conic
Datum: NAD 83
Spheroid: GRS 80
1st Standard Parallel: 34 10 47
2nd Standard Parallel: 36 26 11
Central Meridian: -98 43 53
Latitude of Projection's Origin: 33 36 56
False Easting: 0
False Northing: 0

0 0.5 1 1.5 2 2.5 Kilometers
0 0.3 0.6 0.9 1.2 1.5 Miles
The plotted map scale is 1:17,500

N W E S

Boundary and Annexation Survey (BAS) ID: 24005100000
BAS Submission Deadline: March 1, 2021

PDF versions of the BAS maps are available at:
www.census.gov/programs-surveys/bas/geographies.html

For more information, or to request additional maps, please email geo.bas@census.gov, call 1-800-972-5651, or visit www.census.gov/programs-surveys/bas.html.

GOVERNMENTAL UNIT REFERENCE MAP (2020): Grady County, OK

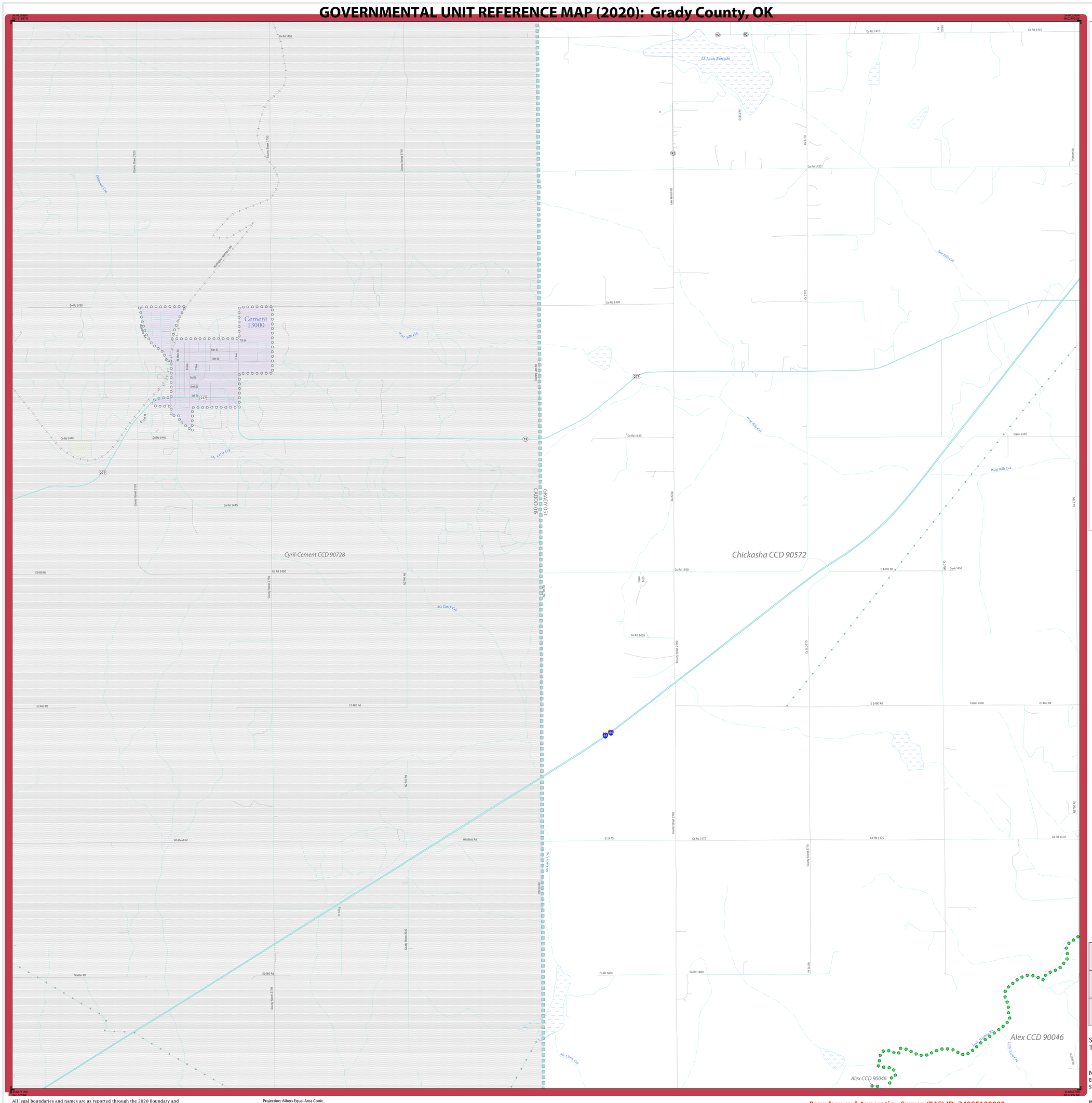
Cement
13000
Cyril-Cement CCD 90728
Chickasha CCD 90572
Alex CCD 90046
GRADY 051
CADDO 015
Lk Louis Burtschi
West Bills Crk
East Bills Crk
Mc Carty Crk
Little Rush Crk
Co Rd 1430
Co Rd 1440
Co Rd 1450
Co Rd 1455
Co Rd 1460
Co Rd 1470
Co Rd 1480
E 1450 Rd
E 1460 Rd
E 1470
E 1480 Rd
Whitfield Rd
Stalder Rd
County Street 2720
County Street 2730
County Street 2740
County Street 2750
County Street 2760
County Street 2770
County Street 2780
County Street 2790
Lake Burtschi Rd
Creek 1440
Creek 1450
Creek 1460
Creek 1470
Co Rd 2770
Co Rd 2780
Co Rd 2790
N2780 Rd
N2790 Rd
Ps 61/26
Ps 61/26
Ps 61/26

GOVERNMENTAL UNIT REFERENCE MAP (2020): Grady County, OK

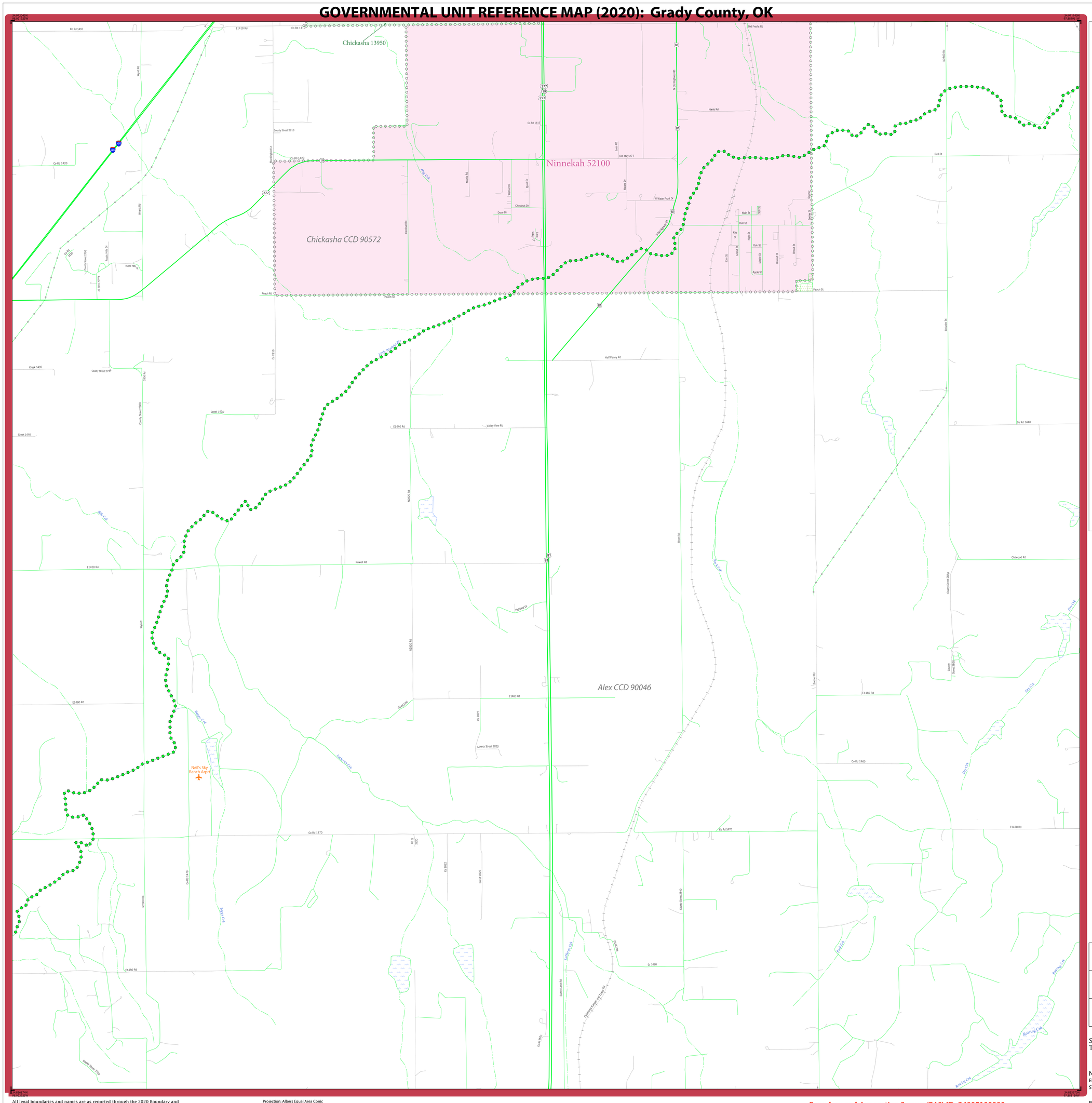

LEGEND

SYMBOL DESCRIPTION	SYMBOL	LABEL STYLE
Federal American Indian Reservation		L'ANSE RESERVATION (TA 1880)
Off-Reservation Trust Land		T1880
American Indian Tribal Subdivision		SHONTO (620)
Alaska Native Regional Corporation (ANRC)		NANA ANRC 52120
State (or statistically equivalent entity)		NEW YORK 36
County (or statistically equivalent entity)		ERIE 029
Minor Civil Division (MCD)[1]		Lee town 41460
Census County Division (CCD)[2]		Jemez CCD 91650
Consolidated City		MILFORD 47500
Incorporated Place[3]		Davis 18100
Census Designated Place (CDP)[2]		Cochiti 16560

DESCRIPTION	SYMBOL	DESCRIPTION	SYMBOL
Interstate	5	Water Body	Pleasant Lake
U.S. Highway	2	Swamp or Marsh	Okefenokee Swamp
State Highway	4	Glacier	Bering Glacier
Other Road	Marsh Ln	Airport, Airfield, or Helicopter Landing Pad	Dönärd Airport
Cul-de-sac		College or University	Coll/Univ
Circle		Military	Fort Belvoir
Geographic Offset or Corridor		Prison or Juvenile Detention Center	P/JDC
4WD Trail, Stairway, Alley, Walkway, or Ferry		Cemetery	Powell Cmtry
Railroad	Southern RR	Golf Course	Pinehurst GlfCrs
Pipeline or Power Line		National Park or Forest	Yosemite NP
Ridge or Fence		Other Park	St Francis Park
Property Line or Nonvisible Boundary		Outside Subject Area	
Perennial Stream	Tumbling Cr	Inset Area	A1
Intermittent Stream	Piney Cr		
Mountain Peak or Hill	Mt. Baker		

Where state, county, and/or MCD/CCD boundaries coincide, the map shows the boundary symbol for only the highest-ranking of these boundaries. Where American Indian reservation and American Indian tribal subdivision boundaries coincide, the map shows only the American Indian reservation boundaries.

Entity names are followed by either their FIPS code or census code; parentheses indicate a census code.

1 'MCD" indicates a false MCD. These are for Census Bureau use only.

2 The CCD and CDP boundaries represent statistical entities only and are not updated through the BAS.

3 Incorporated place name color corresponds to the incorporated place fill color.

Due to space limitations, some road names, along with other feature and geography names on the map, may not be shown.

The Census Bureau stores primary and alternate road names, but only primary road names are used to label the roads on these maps.

Key to Adjacent Sheets

13	14	15
17	18	19
21	22	23

Sheet Location within Entity

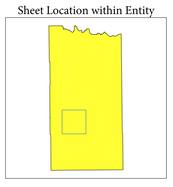

Sheet 18 of 28 PARENT sheets
Total Sheets: 31 (Index 1; Parent 28; Inset 2)

NAME: Grady County (051)
ENTITY TYPE: County or statistically equivalent entity
ST: Oklahoma (40)

INDEX OR PARENT SHEET #: 018
INSET SHEET #: 000000

2020 COUNTY REF MAP (PARENT)

5340240051000000018000000

All legal boundaries and names are as reported through the 2020 Boundary and Annexation Survey (BAS) and Boundary Validation Program (BVP). The boundaries shown on this map are for Census Bureau statistical data collection and tabulation purposes only; their depiction and designation for statistical purposes does not constitute a determination of jurisdictional authority or rights of ownership or entitlement.

Data Source: U.S. Census Bureau's MAF/TIGER database (TAB20), November 2020
Created by: Geography Division: December 09, 2020

U.S. DEPARTMENT OF COMMERCE U.S. Census Bureau

Projection: Albers Equal Area Conic
Datum: NAD 83
Spheroid: GRS 80
1st Standard Parallel: 34 10 47
2nd Standard Parallel: 36 26 11
Central Meridian: -98 43 53
Latitude of Projection's Origin: 33 36 56
False Easting: 0
False Northing: 0

0 0.5 1 1.5 2 2.5 Kilometers
0 0.3 0.6 0.9 1.2 1.5 Miles
The plotted map scale is 1:17,500

N W E S

Boundary and Annexation Survey (BAS) ID: 24005100000
BAS Submission Deadline: March 1, 2021

PDF versions of the BAS maps are available at: www.census.gov/programs-surveys/bas/geographies.html

For more information, or to request additional maps, please email geo.bas@census.gov, call 1-800-972-5651, or visit www.census.gov/programs-surveys/bas.html.

GOVERNMENTAL UNIT REFERENCE MAP (2020): Grady County, OK

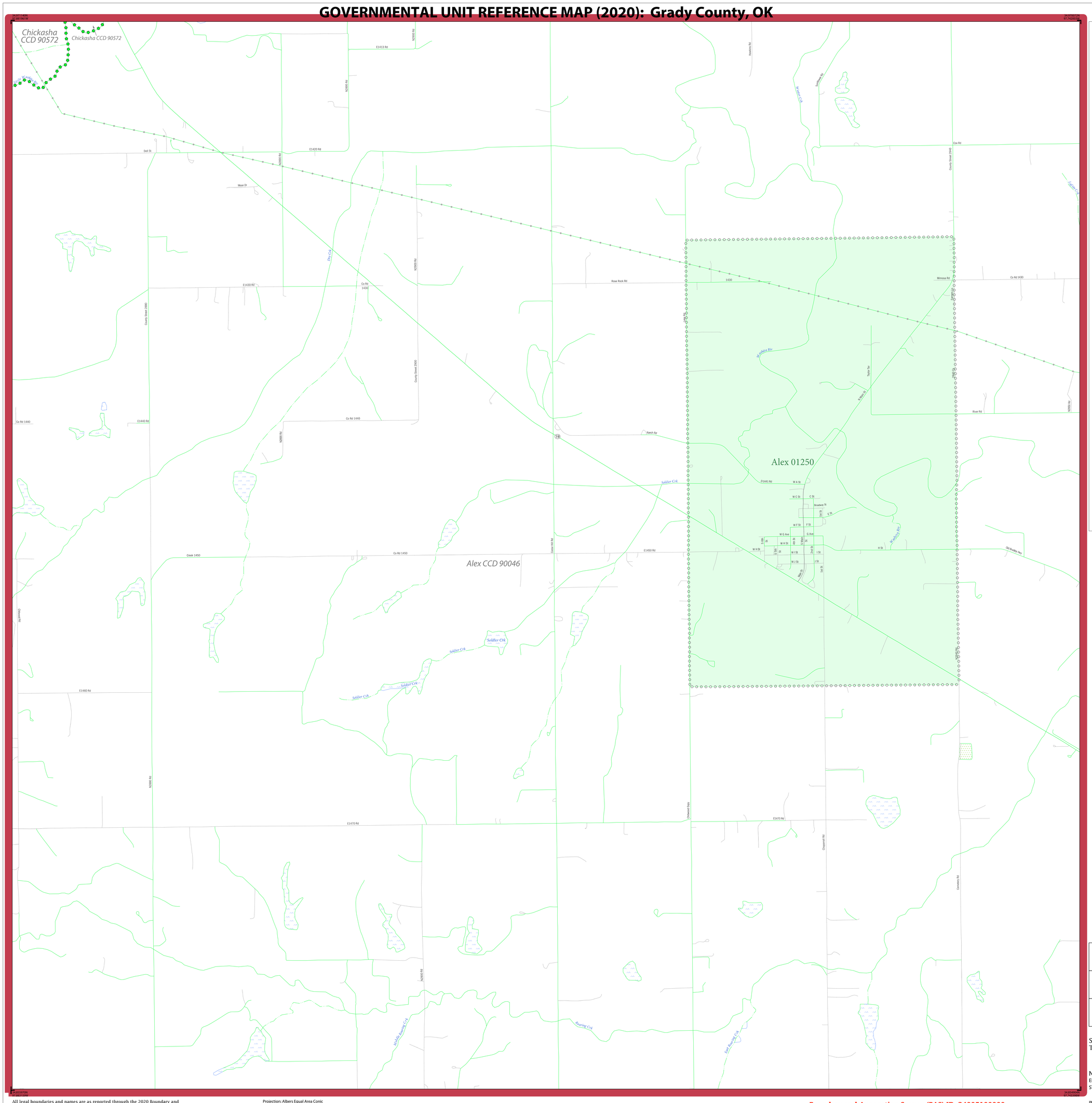
Chickasha CCD 90572
Alex 01250
Alex CCD 90046
E1413 Rd
E1420 Rd
E1430 Rd
E1440 Rd
E1450 Rd
E1460 Rd
E1470 Rd
Co Rd 1430
Co Rd 1440
Co Rd 1450
Rose Rock Rd
Mimosa Rd
Ranch Rd
Soldier Crk
Tenmile Crk
Rowring Crk
Middle Rowring Crk
East Rowring Crk
W Main St
Old Bradley Hwy
Cemetery Rd
Chickasaw Rd
County Street 2900
County Street 2940
County Street 2980
N2800 Rd
N2900 Rd
N2980 Rd
Chiseled Edge
Chickasaw Rd
Cedar Rd
Hawkins Rd
Southern Rd
Taylor Ter
N Main St
W A St
W C St
C St
Broadway St
E St
W F St
F St
W G Ave
G Ave
W H St
H St
W I St
I St
W J St
J St
1st St
2nd St
3rd St
4th St
5th St
6th St
7th St
8th St
9th St
10th St
Main St
Maple St
Cedar St
Elm St
Oak St
Walnut St
Pine St
Hickory St
Poplar St
Sycamore St
Chestnut St
Willow St
Birch St
Spruce St
Dogwood St
Magnolia St
Cottonwood St
Aspen St
Redbud St
Sassafras St
Hickory St
Walnut St
Cedar St
Pine St
Oak St
Elm St
Maple

GOVERNMENTAL UNIT REFERENCE MAP (2020): Grady County, OK

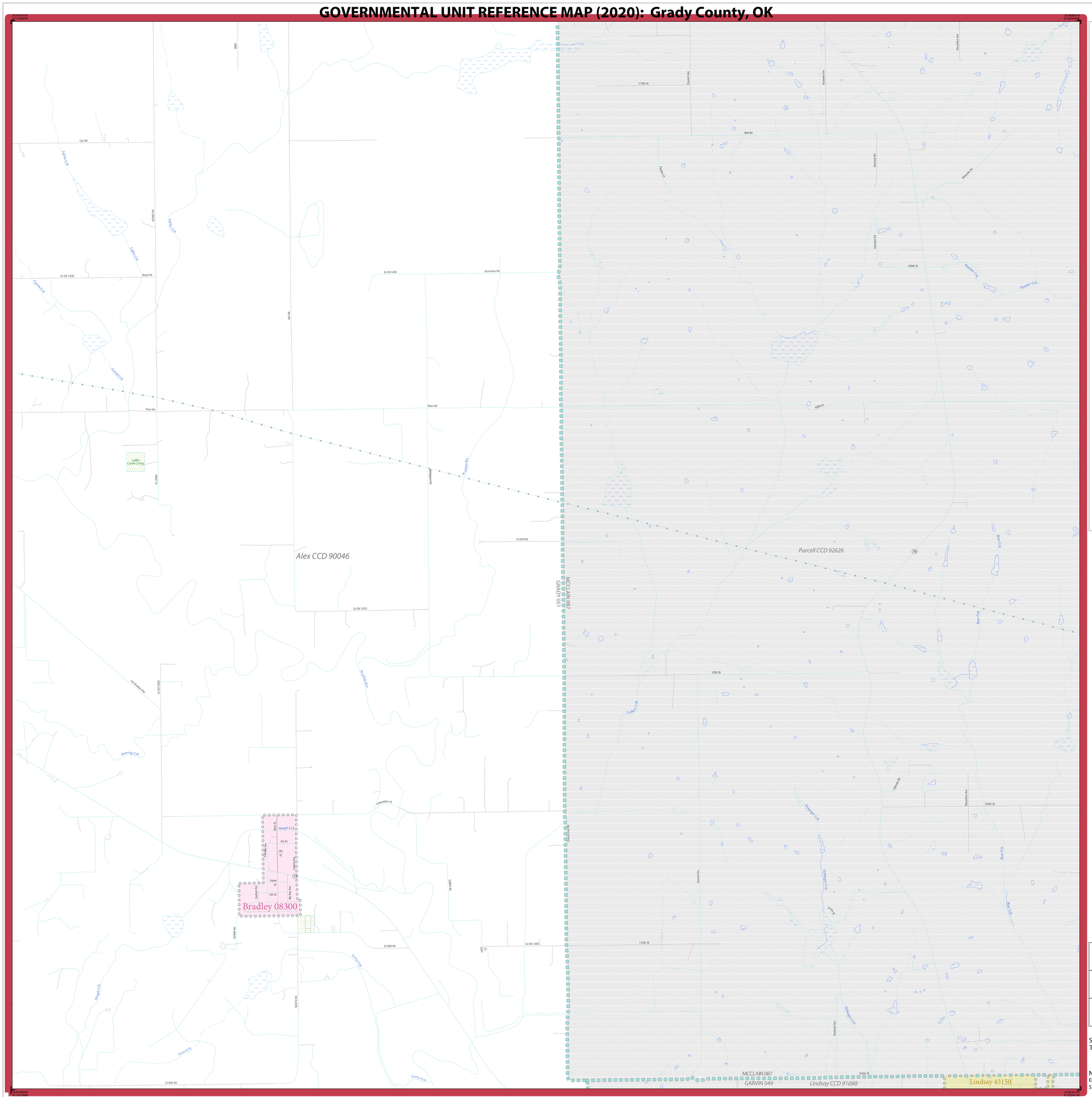
Alex CCD 90046
Purcell CCD 92626
Bradley 08300
Lindsay CCD 91690
Lindsay 43150
MCCLAIN 087
GRADY 051
MCCLAIN 087
GARVIN 049
Co Rd 1430
Black Rd
Grumman Rd
River Rd
Laffoon Crk
Rowling Crk
Slough Crk
Terry Crk
Bear Crk
Cutler Crk
Pawhuska Rd
Ave Rd
Co Rd 1455
E1450 Rd
E1480 Rd
Co Rd 1480
E1490 Rd
N Boundary St
Old Boundary Rd
Co Rd 2990
N2700 Rd
N2900 Rd
D2990 Rd
174th St
Bell Rd
160th St
150th St
130th St
120th St
110th St
100th St
Hickory Cr
Hickory Cr
Hickory Cr
Panther Crk
Panther Crk
Cutler Crk
Cutler Ave
Mission Rd
Mission Ave
Richard Ave
Cincinnati Ave
Lawton Rd
Grant Ave
Main St
3rd St
4th St
Parker St
5th St
Cedar Ave
Cypress Ave
Wa-Wa Ave
Laffoon Creek Cmtry
Pa 19800
Pa 19900
Pa 19900
Co Rd 2990
Co Rd 2990
Co Rd 2990

GOVERNMENTAL UNIT REFERENCE MAP (2020): Grady County, OK

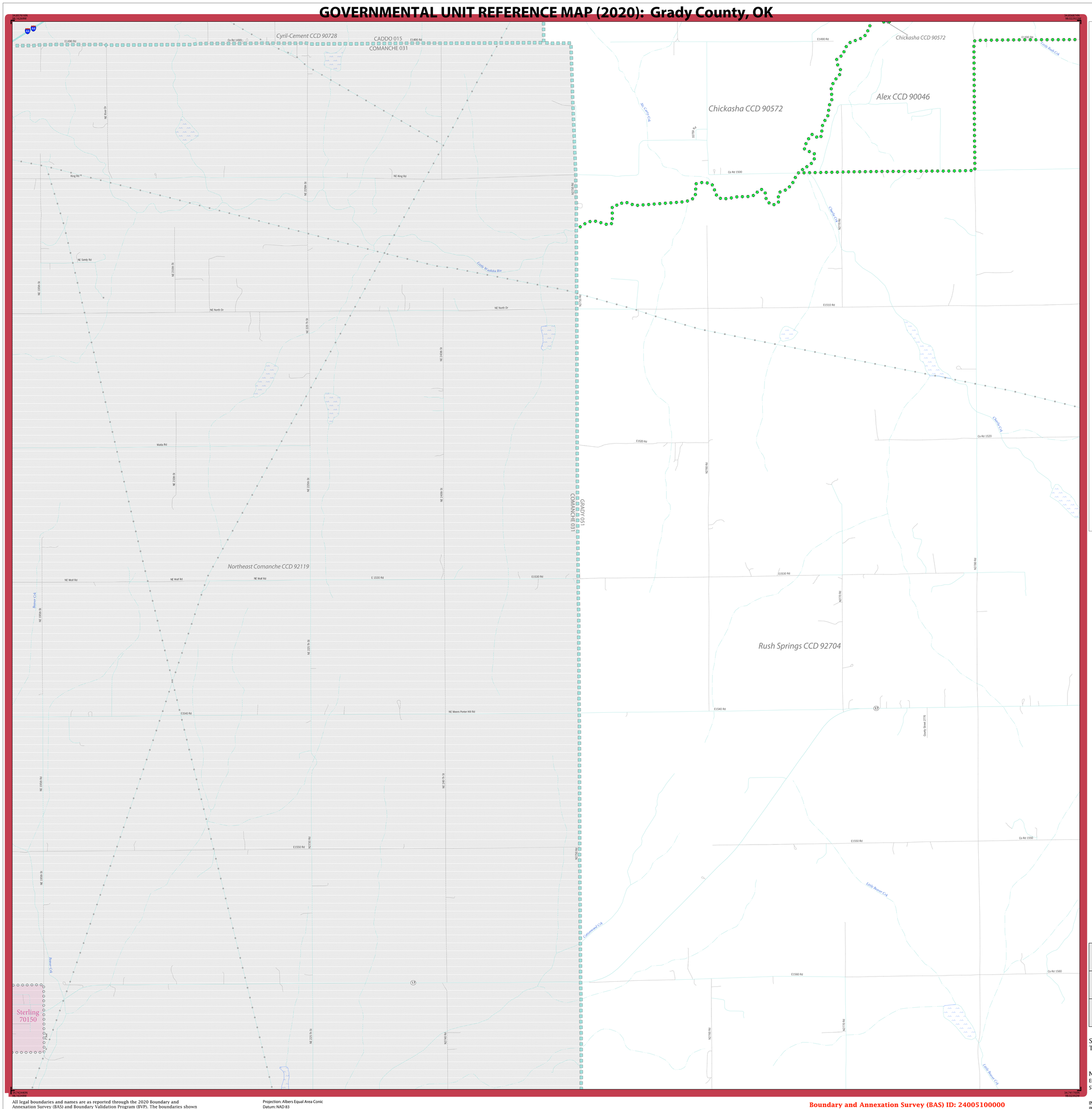

LEGEND

SYMBOL DESCRIPTION	SYMBOL	LABEL STYLE
Federal American Indian Reservation		L'ANSE RESERVATION (TA 1880)
Off-Reservation Trust Land		T1880
American Indian Tribal Subdivision		SHONTO (620)
Alaska Native Regional Corporation (ANRC)		*NANA ANRC 52120*
State (or statistically equivalent entity)		NEW YORK 36
County (or statistically equivalent entity)		ERIE 029
Minor Civil Division (MCD)[1]		Lee town 41460
Census County Division (CCD)[2]		*Jemez CCD 91650*
Consolidated City		MILFORD 47500
Incorporated Place[3]		Davis 18100
Census Designated Place (CDP)[2]		*Cochiti 16560*

DESCRIPTION	SYMBOL	DESCRIPTION	SYMBOL
Interstate	I	Water Body	*Pleasant Lake*
U.S. Highway	2	Swamp or Marsh	*Okefenokee Swamp*
State Highway	4	Glacier	*Bering Glacier*
Other Road	Marsh Ln	Airport, Airfield, or Helicopter Landing Pad	*Donald Airport*
Cul-de-sac		College or University	Coll/Univ
Circle		Military	Fort Belvoir
Geographic Offset or Corridor		Prison or Juvenile Detention Center	P/JDC
4WD Trail, Stairway, Alley, Walkway, or Ferry		Cemetery	Powell Cmtry
Railroad	Southern RR	Golf Course	Pinehurst GlfCrs
Pipeline or Power Line		National Park or Forest	Yosemite NP
Ridge or Fence		Other Park	St Francis Park
Property Line or Nonvisible Boundary		Outside Subject Area	
Perennial Stream	*Tumbling Cr*	Inset Area	A1
Intermittent Stream	*Piney Cr*		
Mountain Peak or Hill	*Mt. Baker*		

Where state, county, and/or MCD/CCD boundaries coincide, the map shows the boundary symbol for only the highest-ranking of these boundaries. Where American Indian reservation and American Indian tribal subdivision boundaries coincide, the map shows only the American Indian reservation boundaries.

Entity names are followed by either their FIPS code or census code; parentheses indicate a census code.

1 'MCD*' indicates a false MCD. These are for Census Bureau use only.

2 The CCD and CDP boundaries represent statistical entities only and are not updated through the BAS.

3 Incorporated place name color corresponds to the incorporated place fill color.

Due to space limitations, some road names, along with other feature and geography names on the map, may not be shown.

The Census Bureau stores primary and alternate road names, but only primary road names are used to label the roads on these maps.

Key to Adjacent Sheets

	17	18
	21	22
	25	26

Sheet Location within Entity

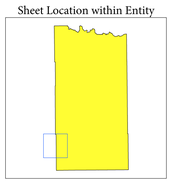

Sheet 21 of 28 PARENT sheets
Total Sheets: 31 (Index 1; Parent 28; Inset 2)

NAME: Grady County (051)
ENTITY TYPE: County or statistically equivalent entity
ST: Oklahoma (40)

INDEX OR PARENT SHEET #: 021
INSET SHEET #: 000000

2020 COUNTY REF MAP (PARENT)

5340240051000000021000000

All legal boundaries and names are as reported through the 2020 Boundary and Annexation Survey (BAS) and Boundary Validation Program (BVP). The boundaries shown on this map are for Census Bureau statistical data collection and tabulation purposes only; their depiction and designation for statistical purposes does not constitute a determination of jurisdictional authority or rights of ownership or entitlement.

Data Source: U.S. Census Bureau's MAF/TIGER database (TAB20), November 2020
Created by Geography Division: December 09, 2020

U.S. DEPARTMENT OF COMMERCE U.S. Census Bureau

Projection: Albers Equal Area Conic
Datum: NAD 83
Spheroid: GRS 80
1st Standard Parallel: 34 10 47
2nd Standard Parallel: 36 26 11
Central Meridian: -98 43 53
Latitude of Projection's Origin: 33 36 56
False Easting: 0
False Northing: 0

0 0.5 1 1.5 2 2.5 Kilometers
0 0.3 0.6 0.9 1.2 1.5 Miles
The plotted map scale is 1:17,500

N W E S

Boundary and Annexation Survey (BAS) ID: 24005100000
BAS Submission Deadline: March 1, 2021

PDF versions of the BAS maps are available at:
www.census.gov/programs-surveys/bas/geographies.html

For more information, or to request additional maps, please email geo.bas@census.gov, call 1-800-972-5651, or visit www.census.gov/programs-surveys/bas.html.

United States Census Bureau

GOVERNMENTAL UNIT REFERENCE MAP (2020): Grady County, OK

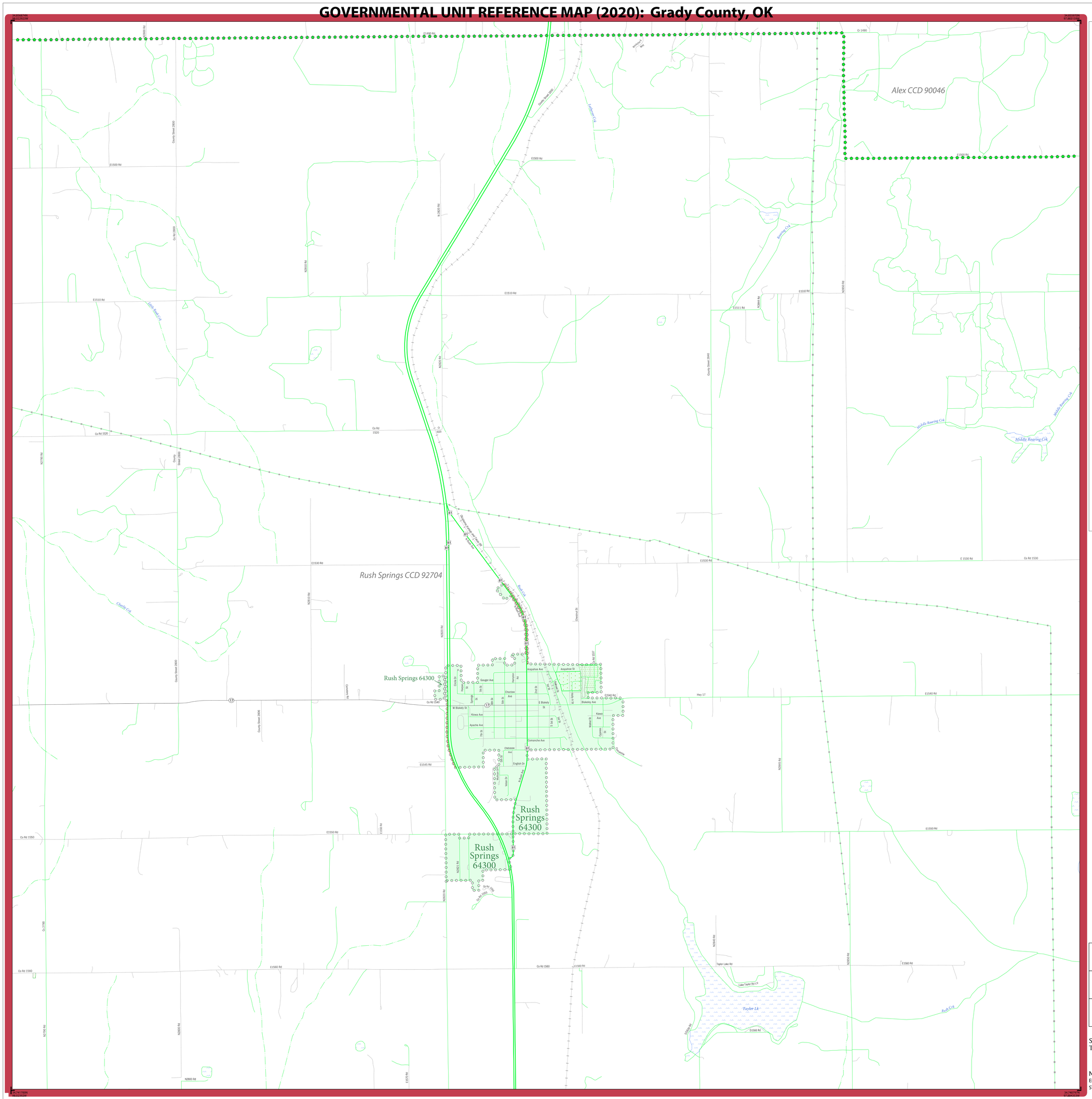
Alex CCD 90046
Rush Springs CCD 92704
Rush Springs 64300
Rush Springs 64300
Rush Springs 64300
Middle Roaring Crk
Taylor Lk
Rush Crk
Charlie Crk
Lake Bull Crk
Lafferty Crk
Roaring Crk
Bull Crk
Chickasaw Turnpike (Hwy 19)
Southern RR
Hwy 17
E1490 Rd
E1500 Rd
E1510 Rd
E1511 Rd
E1530 Rd
E1540 Rd
E1545 Rd
E1550 Rd
E1560 Rd
E 1530 Rd
Co Rd 1520
Co Rd 1530
Co Rd 1540
Co Rd 1550
Co Rd 1560
County Street 2850
County Street 2860
County Street 2880
County Street 2890
County Street 2900
County Street 2906
County Rd
N2650 Rd
N2660 Rd
N2700 Rd
N2750 Rd
N2800 Rd
N2850 Rd
N2900 Rd
N2950 Rd
N2960 Rd
N2990 Rd
N3000 Rd
N3050 Rd
N3100 Rd
N3150 Rd
N3200 Rd
N3250 Rd
N3300 Rd
N3350 Rd
N3400 Rd
N3450 Rd
N3500 Rd
N3550 Rd
N3600 Rd
N3650 Rd
N3700 Rd
N3750 Rd
N3800 Rd
N3850 Rd
N3900 Rd
N3950 Rd
N3960 Rd
N3990 Rd
N4000 Rd
N4050 Rd
N4100 Rd
N4150 Rd
N4200 Rd
N4250 Rd
N4300 Rd
N4350 Rd
N4400 Rd
N4450 Rd
N4500 Rd
N4550 Rd
N4600 Rd
N4650 Rd
N4700 Rd
N4750 Rd
N4800 Rd
N4850 Rd
N4900 Rd
N4950 Rd
N4960 Rd
N4990 Rd
N5000 Rd
N5050 Rd
N5100 Rd
N5150 Rd
N5200 Rd
N5250 Rd
N5300 Rd
N5350 Rd
N5400 Rd
N5450 Rd
N5500 Rd
N5550 Rd
N5600 Rd
N5650 Rd
N5700 Rd
N5750 Rd
N5800 Rd
N5850 Rd
N5900 Rd
N5950 Rd
N5960 Rd
N5990 Rd
N6000 Rd
N6050 Rd
N6100 Rd
N6150 Rd
N6200 Rd
N6250 Rd
N6300 Rd
N6350 Rd
N6400 Rd
N6450 Rd
N6500 Rd
N6550 Rd
N6600 Rd
N6650 Rd
N6700 Rd
N6750 Rd
N6800 Rd
N6850 Rd
N6900 Rd
N6950 Rd
N6960 Rd
N6990 Rd
N7000 Rd
N7050 Rd
N7100 Rd
N7150 Rd
N7200 Rd
N7250 Rd
N7300 Rd
N7350 Rd
N7400 Rd
N7450 Rd
N7500 Rd
N7550 Rd
N7600 Rd
N7650 Rd
N7700 Rd
N7750 Rd
N7800 Rd
N7850 Rd
N7900 Rd
N7950 Rd
N7960 Rd
N7990 Rd
N8000 Rd
N8050 Rd
N8100 Rd
N8150 Rd
N8200 Rd
N8250 Rd
N8300 Rd
N8350 Rd
N8400 Rd
N8450 Rd
N8500 Rd
N8550 Rd
N8600 Rd
N8650 Rd
N8700 Rd
N8750 Rd
N8800 Rd
N8850 Rd
N8900 Rd
N8950 Rd
N8960 Rd
N8990 Rd
N9000 Rd
N9050 Rd
N9100 Rd
N9150 Rd
N9200 Rd
N9250 Rd
N9300 Rd
N9350 Rd
N9400 Rd
N9450 Rd
N9500 Rd
N9550 Rd
N9600 Rd
N9650 Rd
N9700 Rd
N9750 Rd
N9800 Rd
N9850 Rd
N9900 Rd
N9950 Rd
N9960 Rd
N9990 Rd
N10000 Rd
N10050 Rd
N10100 Rd
N10150 Rd
N10200 Rd
N10250 Rd
N10300 Rd
N10350 Rd
N10400 Rd
N10450 Rd
N10500 Rd
N10550 Rd
N10600 Rd
N10650 Rd
N10700 Rd
N10750 Rd
N10800 Rd
N10850 Rd
N10900 Rd
N10950 Rd
N10960 Rd
N10990 Rd
N11000 Rd
N11050 Rd
N11100 Rd
N11150 Rd
N11200 Rd
N11250 Rd
N11300 Rd
N11350 Rd
N11400 Rd
N11450 Rd
N11500 Rd
N11550 Rd
N11600 Rd
N11650 Rd
N11700 Rd
N11750 Rd
N11800 Rd
N11850 Rd
N11900 Rd
N11950 Rd
N11960 Rd
N11990 Rd
N12000 Rd
N12050 Rd
N12100 Rd
N12150 Rd
N12200 Rd
N12250 Rd
N12300 Rd
N12350 Rd
N12400 Rd
N12450 Rd
N12500 Rd
N12550 Rd
N12600 Rd
N12650 Rd
N12700 Rd
N12750 Rd
N12800 Rd
N12850 Rd
N12900 Rd
N12950 Rd
N12960 Rd
N12990 Rd
N13000 Rd
N13050 Rd
N13100 Rd
N13150 Rd
N13200 Rd
N13250 Rd
N13300 Rd
N13350 Rd
N13400 Rd
N13450 Rd
N13500 Rd
N13550 Rd
N13600 Rd
N13650 Rd
N13700 Rd
N13750 Rd
N13800 Rd
N13850 Rd
N13900 Rd
N13950 Rd
N13960 Rd
N13990 Rd
N14000 Rd
N14050 Rd
N14100 Rd
N14150 Rd
N14200 Rd
N14250 Rd
N14300 Rd
N14350 Rd
N14400 Rd
N14450 Rd
N14500 Rd
N14550 Rd
N14600 Rd
N14650 Rd
N14700 Rd
N14750 Rd
N14800 Rd
N14850 Rd
N14900 Rd
N14950 Rd
N14960 Rd
N14990 Rd
N15000 Rd
N15050 Rd
N15100 Rd
N15150 Rd
N15200 Rd
N15250 Rd
N15300 Rd
N15350 Rd
N15400 Rd
N15450 Rd
N15500 Rd
N15550 Rd
N15600 Rd
N15650 Rd
N15700 Rd
N15750 Rd
N15800 Rd
N15850 Rd
N15900 Rd
N15950 Rd
N15960 Rd
N15990 Rd
N16000 Rd
N16050 Rd
N16100 Rd
N16150 Rd
N16200 Rd
N16250 Rd
N16300 Rd
N16350 Rd
N16400 Rd
N16450 Rd
N16500 Rd
N16550 Rd
N16600 Rd
N16650 Rd
N16700 Rd
N16750 Rd
N16800 Rd
N16850 Rd
N16900 Rd
N16950 Rd
N16960 Rd
N16990 Rd
N17000 Rd
N17050 Rd
N17100 Rd
N17150 Rd
N17200 Rd
N17250 Rd
N17300 Rd
N17350 Rd
N17400 Rd
N17450 Rd
N17500 Rd
N17550 Rd
N17600 Rd
N17650 Rd
N17700 Rd
N17750 Rd
N17800 Rd
N17850 Rd
N17900 Rd
N17950 Rd
N17960 Rd
N17990 Rd
N18000 Rd
N18050 Rd
N18100 Rd
N18150 Rd
N18200 Rd
N18250 Rd
N18300 Rd
N18350 Rd
N18400 Rd
N18450 Rd
N18500 Rd
N18550 Rd
N18600 Rd
N18650 Rd
N18700 Rd
N18750 Rd
N18800 Rd
N18850 Rd
N18900 Rd
N18950 Rd
N18960 Rd
N18990 Rd
N19000 Rd
N19050 Rd
N19100 Rd
N19150 Rd
N19200 Rd
N19250 Rd
N19300 Rd
N19350 Rd
N19400 Rd
N19450 Rd
N19500 Rd
N19550 Rd
N19600 Rd
N19650 Rd
N19700 Rd
N19750 Rd
N19800 Rd
N19850 Rd
N19900 Rd
N19950 Rd
N19960 Rd
N19990 Rd
N20000 Rd
N20050 Rd
N20100 Rd
N20150 Rd
N20200 Rd
N20250 Rd
N20300 Rd
N20350 Rd
N20400 Rd
N20450 Rd
N20500 Rd
N20550 Rd
N20600 Rd
N20650 Rd
N20700 Rd
N20750 Rd
N20800 Rd
N20850 Rd
N20900 Rd
N20950 Rd
N20960 Rd
N20990 Rd
N21000 Rd
N21050 Rd
N21100 Rd
N21150 Rd
N21200 Rd
N21250 Rd
N21300 Rd
N21350 Rd
N21400 Rd
N21450 Rd
N21500 Rd
N21550 Rd
N21600 Rd
N21650 Rd
N21700 Rd
N21750 Rd
N21800 Rd
N21850 Rd
N21900 Rd
N21950 Rd
N21960 Rd
N21990 Rd
N22000 Rd
N22050 Rd
N22100 Rd
N22150 Rd
N22200 Rd
N22250 Rd
N22300 Rd
N22350 Rd
N22400 Rd
N22450 Rd
N22500 Rd
N22550 Rd
N22600 Rd
N22650 Rd
N22700 Rd
N22750 Rd
N22800 Rd
N22850 Rd
N22900 Rd
N22950 Rd
N22960 Rd
N22990 Rd
N23000 Rd
N23050 Rd
N23100 Rd
N23150 Rd
N23200 Rd
N23250 Rd
N23300 Rd
N23350 Rd
N23400 Rd
N23450 Rd
N23500 Rd
N23550 Rd
N23600 Rd
N23650 Rd
N23700 Rd
N23750 Rd
N23800 Rd
N23850 Rd
N23900 Rd
N23950 Rd
N23960 Rd
N23990 Rd
N24000 Rd
N24050 Rd
N24100 Rd
N24150 Rd
N24200 Rd
N24250 Rd
N24300 Rd
N24350 Rd
N24400 Rd
N24450 Rd
N24500 Rd
N24550 Rd
N24600 Rd
N24650 Rd
N24700 Rd
N24750 Rd
N24800 Rd
N24850 Rd
N24900 Rd
N24950 Rd
N24960 Rd
N24990 Rd
N25000 Rd
N25050 Rd
N25100 Rd
N25150 Rd
N25200 Rd
N25250 Rd
N25300 Rd
N25350 Rd
N25400 Rd
N25450 Rd
N25500 Rd
N25550 Rd
N25600 Rd
N25650 Rd
N25700 Rd
N25750 Rd
N25800 Rd
N25850 Rd
N25900 Rd
N25950 Rd
N25960 Rd
N25990 Rd
N26000 Rd
N26050 Rd
N26100 Rd
N26150 Rd
N26200 Rd
N26250 Rd
N26300 Rd
N26350 Rd
N26400 Rd
N26450 Rd
N26500 Rd
N26550 Rd
N26600 Rd
N26650 Rd
N26700 Rd
N26750 Rd
N26800 Rd
N26850 Rd
N26900 Rd
N26950 Rd
N26960 Rd
N26990 Rd
N27000 Rd
N27050 Rd
N27100 Rd
N27150 Rd
N27200 Rd
N27250 Rd
N27300 Rd
N27350 Rd
N27400 Rd
N27450 Rd
N27500 Rd
N27550 Rd
N27600 Rd
N27650 Rd
N27700 Rd
N27750 Rd
N27800 Rd
N27850 Rd
N27900 Rd
N27950 Rd
N27960 Rd
N27990 Rd
N28000 Rd
N28050 Rd
N28100 Rd
N28150 Rd
N28200 Rd
N28250 Rd
N28300 Rd
N28350 Rd
N28400 Rd
N28450 Rd
N28500 Rd
N28550 Rd
N28600 Rd
N28650 Rd
N28700 Rd
N28750 Rd
N28800 Rd
N28850 Rd
N28900 Rd
N28950 Rd
N28960 Rd
N28990 Rd
N29000 Rd
N29050 Rd
N29100 Rd
N29150 Rd
N29200 Rd
N29250 Rd
N29300 Rd
N29350 Rd
N29400 Rd
N29450 Rd
N29500 Rd
N29550 Rd
N29600 Rd
N29650 Rd
N29700 Rd
N29750 Rd
N29800 Rd
N29850 Rd
N29900 Rd
N29950 Rd
N29960 Rd
N29990 Rd
N30000 Rd
N30050 Rd
N30100 Rd
N30150 Rd
N30200 Rd
N30250 Rd
N30300 Rd
N30350 Rd
N30400 Rd
N30450 Rd
N30500 Rd
N30550 Rd
N30600 Rd
N30650 Rd
N30700 Rd
N30750 Rd
N30800 Rd
N30850 Rd
N30900 Rd
N30950 Rd
N30960 Rd
N30990 Rd
N31000 Rd
N31050 Rd
N31100 Rd
N31150 Rd
N31200 Rd
N31250 Rd
N31300 Rd
N31350 Rd
N31400 Rd
N31450 Rd
N31500 Rd
N31550 Rd
N31600 Rd
N31650 Rd
N31700 Rd
N31750 Rd
N31800 Rd
N31850 Rd
N31900 Rd
N31950 Rd
N31960 Rd
N31990 Rd
N32000 Rd
N32050 Rd
N32100 Rd
N32150 Rd
N32200 Rd
N32250 Rd
N32300 Rd
N32350 Rd
N32400 Rd
N32450 Rd
N32500 Rd
N32550 Rd
N32600 Rd
N32650 Rd
N32700 Rd
N32750 Rd
N32800 Rd
N32850 Rd
N32900 Rd
N32950 Rd
N32960 Rd
N32990 Rd
N33000 Rd
N33050 Rd
N33100 Rd
N33150 Rd
N33200 Rd
N33250 Rd
N33300 Rd
N33350 Rd
N33400 Rd
N33450 Rd
N33500 Rd
N33550 Rd
N33600 Rd
N33650 Rd
N33700 Rd
N33750 Rd
N33800 Rd
N33850 Rd
N33900 Rd
N33950 Rd
N33960 Rd
N33990 Rd
N34000 Rd
N34050 Rd
N34100 Rd
N34150 Rd
N34200 Rd
N34250 Rd
N34300 Rd
N34350 Rd
N34400 Rd
N34450 Rd
N34500 Rd
N34550 Rd
N34600 Rd
N34650 Rd
N34700 Rd
N34750 Rd
N34800 Rd
N34850 Rd
N34900 Rd
N34950 Rd
N34960 Rd
N34990 Rd
N35000 Rd
N35050 Rd
N35100 Rd
N35150 Rd
N35200 Rd
N35250 Rd
N35300 Rd
N35350 Rd
N35400 Rd
N35450 Rd
N35500 Rd
N35550 Rd
N35600 Rd
N35650 Rd
N35700 Rd
N35750 Rd
N35800 Rd
N35850 Rd
N35900 Rd
N35950 Rd
N35960 Rd
N35990 Rd
N36000 Rd
N36050 Rd
N36100 Rd
N36150 Rd
N36200 Rd
N36250 Rd
N36300 Rd
N36350 Rd
N36400 Rd
N36450 Rd
N36500 Rd
N36550 Rd
N36600 Rd
N36650 Rd
N36700 Rd
N36750 Rd
N36800 Rd
N36850 Rd
N36900 Rd
N36950 Rd
N36960 Rd
N36990 Rd
N37000 Rd
N37050 Rd
N37100 Rd
N37150 Rd
N37200 Rd
N37250 Rd
N37300 Rd
N37350 Rd
N37400 Rd
N37450 Rd
N37500 Rd
N37550 Rd
N37600 Rd
N37650 Rd
N37700 Rd
N37750 Rd
N37800 Rd
N37850 Rd
N37900 Rd
N37950 Rd
N37960 Rd
N37990 Rd
N38000 Rd
N38050 Rd
N38100 Rd
N38150 Rd
N38200 Rd
N38250 Rd
N38300 Rd
N38350 Rd
N38400 Rd
N38450 Rd
N38500 Rd
N38550 Rd
N38600 Rd
N38650 Rd
N38700 Rd
N38750 Rd
N38800 Rd
N38850 Rd
N38900 Rd
N38950 Rd
N38960 Rd
N38990 Rd
N39000 Rd
N39050 Rd
N39100 Rd
N39150 Rd
N39200 Rd
N39250 Rd
N39300 Rd
N39350 Rd
N39400 Rd
N39450 Rd
N39500 Rd
N39550 Rd
N39600 Rd
N39650 Rd
N39700 Rd
N39750 Rd
N39800 Rd
N39850 Rd
N39900 Rd
N39950 Rd
N39960 Rd
N39990 Rd
N40000 Rd
N40050 Rd
N40100 Rd
N40150 Rd
N40200 Rd
N40250 Rd
N40300 Rd
N40350 Rd
N40400 Rd
N40450 Rd
N40500 Rd
N40550 Rd
N40600 Rd
N40650 Rd
N40700 Rd
N40750 Rd
N40800 Rd
N40850 Rd
N40900 Rd
N40950 Rd
N40960 Rd
N40990 Rd
N41000 Rd
N41050 Rd
N41100 Rd
N41150 Rd
N41200 Rd
N41250 Rd
N41300 Rd
N41350 Rd
N41400 Rd
N41450 Rd
N41500 Rd
N41550 Rd
N41600 Rd
N41650 Rd
N41700 Rd
N41750 Rd
N41800 Rd
N41850 Rd
N41900 Rd
N41950 Rd
N41960 Rd
N41990 Rd
N42000 Rd
N42050 Rd
N42100 Rd
N42150 Rd
N42200 Rd
N42250 Rd
N42300 Rd
N42350 Rd
N42400 Rd
N42450 Rd
N42500 Rd
N42550 Rd
N42600 Rd
N42650 Rd
N42700 Rd
N42750 Rd
N42800 Rd
N42850 Rd
N42900 Rd
N42950 Rd
N42960 Rd
N42990 Rd
N43000 Rd
N43050 Rd
N43100 Rd
N43150 Rd
N43200 Rd
N43250 Rd
N43300 Rd
N43350 Rd
N43400 Rd
N43450 Rd
N43500 Rd
N43550 Rd
N43600 Rd
N43650 Rd
N43700 Rd
N43750 Rd
N43800 Rd
N43850 Rd
N43900 Rd
N43950 Rd
N43960 Rd
N43990 Rd
N44000 Rd
N44050 Rd
N44100 Rd
N44150 Rd
N44200 Rd
N44250 Rd
N44300 Rd
N44350 Rd
N44400 Rd
N44450 Rd
N44500 Rd
N44550 Rd
N44600 Rd
N44650 Rd
N44700 Rd
N44750 Rd
N44800 Rd
N44850 Rd
N44900 Rd
N44950 Rd
N44960 Rd
N44990 Rd
N45000 Rd
N45050 Rd
N45100 Rd
N45150 Rd
N45200 Rd
N45250 Rd
N45300 Rd
N45350 Rd
N45400 Rd
N45450 Rd
N45500 Rd
N45550 Rd
N45600 Rd
N45650 Rd
N45700 Rd
N45750 Rd
N45800 Rd
N45850 Rd
N45900 Rd
N45950 Rd
N45960 Rd
N45990 Rd
N46000 Rd
N46050 Rd
N46100 Rd
N46150 Rd
N46200 Rd
N46250 Rd
N46300 Rd
N46350 Rd
N46400 Rd
N46450 Rd
N46500 Rd
N46550 Rd
N46600 Rd
N46650 Rd
N46700 Rd
N46750 Rd
N46800 Rd
N46850 Rd
N46900 Rd
N46950 Rd
N46960 Rd
N46990 Rd
N47000 Rd
N47050 Rd
N47100 Rd
N47150 Rd
N47200 Rd
N47250 Rd
N47300 Rd
N47350 Rd
N47400 Rd
N47450 Rd
N47500 Rd
N47550 Rd
N47600 Rd
N47650 Rd
N47700 Rd
N47750 Rd
N47800 Rd
N47850 Rd
N47900 Rd
N47950 Rd
N47960 Rd
N47990 Rd
N48000 Rd
N48050 Rd
N48100 Rd
N48150 Rd
N48200 Rd
N48250 Rd
N48300 Rd
N48350 Rd
N48400 Rd
N48450 Rd
N48500 Rd
N48550 Rd
N48600 Rd
N48650 Rd
N48700 Rd
N48750 Rd
N48800 Rd
N48850 Rd
N48900 Rd
N48950 Rd
N48960 Rd
N48990 Rd
N49000 Rd
N49050 Rd
N49100 Rd
N49150 Rd
N49200 Rd
N49250 Rd
N49300 Rd
N49350 Rd
N49400 Rd
N49450 Rd
N49500 Rd
N49550 Rd
N49600 Rd
N49650 Rd
N49700 Rd
N49750 Rd
N49800 Rd
N49850 Rd
N49900 Rd
N49950 Rd
N49960 Rd
N49990 Rd
N50000 Rd
N50050 Rd
N50100 Rd
N50150 Rd
N50200 Rd
N50250 Rd
N50300 Rd
N50350 Rd
N50400 Rd
N50450 Rd
N50500 Rd
N50550 Rd
N50600 Rd
N50650 Rd
N50700 Rd
N50750 Rd
N50800 Rd
N50850 Rd
N50900 Rd
N50950 Rd
N50960 Rd
N50990 Rd
N51000 Rd
N51050 Rd
N51100 Rd
N51150 Rd
N51200 Rd
N51250 Rd
N51300 Rd
N51350 Rd
N51400 Rd
N51450 Rd
N51500 Rd
N51550 Rd
N51600 Rd
N51650 Rd
N51700 Rd
N51750 Rd
N51800 Rd
N51850 Rd
N51900 Rd
N51950 Rd
N51960 Rd
N51990 Rd
N52000 Rd
N52050 Rd
N52100 Rd
N52150 Rd
N52200 Rd
N52250 Rd
N52300 Rd
N52350 Rd
N52400 Rd
N52450 Rd
N52500 Rd
N52550 Rd
N52600 Rd
N52650 Rd
N52700 Rd
N52750 Rd
N52800 Rd
N52850 Rd
N52900 Rd
N52950 Rd
N52960 Rd
N52990 Rd
N53000 Rd
N53050 Rd
N53100 Rd
N53150 Rd
N53200 Rd
N53250 Rd
N53300 Rd
N53350 Rd
N53400 Rd
N53450 Rd
N53500 Rd
N53550 Rd
N53600 Rd
N53650 Rd
N53700 Rd
N53750 Rd
N53800 Rd
N53850 Rd
N53900 Rd
N53950 Rd
N53960 Rd
N53990 Rd
N54000 Rd
N54050 Rd
N54100 Rd
N54150 Rd
N54200 Rd
N54250 Rd
N54300 Rd
N54350 Rd
N54400 Rd
N54450 Rd
N54500 Rd
N54550 Rd
N54600 Rd
N54650 Rd
N54700 Rd
N54750 Rd
N54800 Rd
N54850 Rd
N54900 Rd
N54950 Rd
N54960 Rd
N54990 Rd
N55000 Rd
N55050 Rd
N55100 Rd
N55150 Rd
N55200 Rd
N55250 Rd
N55300 Rd
N55350 Rd
N55400 Rd
N55450 Rd
N55500 Rd
N55550 Rd
N55600 Rd
N55650 Rd
N55700 Rd
N55750 Rd
N55800 Rd
N55850 Rd
N55900 Rd
N55950 Rd
N55960 Rd
N55990 Rd
N56000 Rd
N56050 Rd
N56100 Rd
N56150 Rd
N56200 Rd
N56250 Rd
N56300 Rd
N56350 Rd
N56400 Rd
N56450 Rd
N56500 Rd
N56550 Rd
N56600 Rd
N56650 Rd
N56700 Rd
N56750 Rd
N56800 Rd
N56850 Rd
N56900 Rd
N56950 Rd
N56960 Rd
N56990 Rd
N57000 Rd
N57050 Rd
N57100 Rd
N57150 Rd
N57200 Rd
N57250 Rd
N57300 Rd
N57350 Rd
N57400 Rd
N57450 Rd
N57500 Rd
N57550 Rd
N57600 Rd
N57650 Rd
N57700 Rd
N57750 Rd
N57800 Rd
N57850 Rd
N57900 Rd
N57950 Rd
N57960 Rd
N57990 Rd
N58000 Rd
N58050 Rd
N58100 Rd
N58150 Rd
N58200 Rd
N58250 Rd
N58300 Rd
N58350 Rd
N58400 Rd
N58450 Rd
N58500 Rd
N58550 Rd
N58600 Rd
N58650 Rd
N58700 Rd
N58750 Rd
N58800 Rd
N58850 Rd
N58900 Rd
N58950 Rd
N58960 Rd
N58990 Rd
N59000 Rd
N59050 Rd
N59100 Rd
N59150 Rd
N59200 Rd
N59250 Rd
N59300 Rd
N59350 Rd
N59400 Rd
N59450 Rd
N59500 Rd
N59550 Rd
N59600 Rd
N59650 Rd
N59700 Rd
N59750 Rd
N59800 Rd
N59850 Rd
N59900 Rd
N59950 Rd
N59960 Rd
N59990 Rd
N60000 Rd
N60050 Rd
N60100 Rd
N60150 Rd
N60200 Rd
N60250 Rd
N60300 Rd
N60350 Rd
N60400 Rd
N60450 Rd
N60500 Rd
N60550 Rd
N60600 Rd
N60650 Rd
N60700 Rd
N60750 Rd
N60800 Rd
N60850 Rd
N60900 Rd
N60950 Rd
N60960 Rd
N60990 Rd
N61000 Rd
N61050 Rd
N61100 Rd
N61150 Rd
N61200 Rd
N61250 Rd
N61300 Rd
N61350 Rd
N61400 Rd
N61450 Rd
N61500 Rd
N61550 Rd
N61600 Rd
N61650 Rd
N61700 Rd
N61750 Rd
N61800 Rd
N61850 Rd
N61900 Rd
N61950 Rd
N61960 Rd
N61990 Rd
N62000 Rd
N62050 Rd
N62100 Rd
N62150 Rd
N62200 Rd
N62250 Rd
N62300 Rd
N62350 Rd
N62400 Rd
N62450 Rd
N62500 Rd
N62550 Rd
N62600 Rd
N62650 Rd
N62700 Rd
N62750 Rd
N62800 Rd
N62850 Rd
N62900 Rd
N62950 Rd
N62960 Rd
N62990 Rd
N63000 Rd
N63050 Rd
N63100 Rd
N63150 Rd
N63200 Rd
N63250 Rd
N63300 Rd
N63350 Rd
N63400 Rd
N63450 Rd
N63500 Rd
N63550 Rd
N63600 Rd
N63650 Rd
N63700 Rd
N63750 Rd
N63800 Rd
N63850 Rd
N63900 Rd
N63950 Rd
N63960 Rd
N63990 Rd
N64000 Rd
N64050 Rd
N64100 Rd
N64150 Rd
N64200 Rd
N64250 Rd
N64300 Rd
N64350 Rd
N64400 Rd
N64450 Rd
N64500 Rd
N64550 Rd
N64600 Rd
N64650 Rd
N64700 Rd
N64750 Rd
N64800 Rd
N64850 Rd
N64900 Rd
N64950 Rd
N64960 Rd
N64990 Rd
N65000 Rd
N65050 Rd
N65100 Rd
N65150 Rd
N65200 Rd
N65250 Rd
N65300 Rd
N65350 Rd
N65400 Rd
N65450 Rd
N65500 Rd
N65550 Rd
N65600 Rd
N65650 Rd
N65700 Rd
N65750 Rd
N65800 Rd
N65850 Rd
N65900 Rd
N65950 Rd
N65960 Rd
N65990 Rd
N66000 Rd
N66050 Rd
N66100 Rd
N66150 Rd
N66200 Rd
N66250 Rd
N66300 Rd
N66350 Rd
N66400 Rd
N66450 Rd
N66500 Rd
N66550 Rd
N66600 Rd
N66650 Rd
N66700 Rd
N66750 Rd
N66800 Rd
N66850 Rd
N66900 Rd
N66950 Rd
N66960 Rd
N66990 Rd
N67000 Rd
N67050 Rd
N67100 Rd
N67150 Rd
N67200 Rd
N67250 Rd
N67300 Rd
N67350 Rd
N67400 Rd
N67450 Rd
N67500 Rd
N67550 Rd
N67600 Rd
N67650 Rd
N67700 Rd
N67750 Rd
N67800 Rd
N67850 Rd
N67900 Rd
N67950 Rd
N67960 Rd
N67990 Rd
N68000 Rd
N68050 Rd
N68100 Rd
N68150 Rd
N68200 Rd
N68250 Rd
N68300 Rd
N68350 Rd
N68400 Rd
N68450 Rd
N68500 Rd
N68550 Rd
N68600 Rd
N68650 Rd
N68700 Rd
N68750 Rd
N68800 Rd
N68850 Rd
N68900 Rd
N68950 Rd
N68960 Rd
N68990 Rd
N69000 Rd
N69050 Rd
N69100 Rd
N69150 Rd
N69200 Rd
N69250 Rd
N69300 Rd
N69350 Rd
N69400 Rd
N69450 Rd
N69500 Rd
N69550 Rd
N69600 Rd
N69650 Rd
N69700 Rd
N69750 Rd
N69800 Rd
N69850 Rd
N69900 Rd
N69950 Rd
N69960 Rd
N69990 Rd
N70000 Rd
N70050 Rd
N70100 Rd
N70150 Rd
N70200 Rd
N70250 Rd
N70300 Rd
N70350 Rd
N70400 Rd
N70450 Rd
N70500 Rd
N70550 Rd
N70600 Rd
N70650 Rd
N70700 Rd
N70750 Rd
N70800 Rd
N70850 Rd
N70900 Rd
N70950 Rd
N70960 Rd
N70990 Rd
N71000 Rd
N71050 Rd
N71100 Rd
N71150 Rd
N71200 Rd
N71250 Rd
N71300 Rd
N71350 Rd
N71400 Rd
N71450 Rd
N71500 Rd
N71550 Rd
N71600 Rd
N71650 Rd
N71700 Rd
N71750 Rd
N71800 Rd
N71850 Rd
N71900 Rd
N71950 Rd
N71960 Rd
N71990 Rd
N72000 Rd
N72050 Rd
N72100 Rd
N72150 Rd
N72200 Rd
N72250 Rd
N72300 Rd
N72350 Rd
N72400 Rd
N72450 Rd
N72500 Rd
N72550 Rd
N72600 Rd
N72650 Rd
N72700 Rd
N72750 Rd
N72800 Rd
N72850 Rd
N72900 Rd
N72950 Rd
N72960 Rd
N72990 Rd
N73000 Rd
N73050 Rd
N73100 Rd
N73150 Rd
N73200 Rd
N73250 Rd
N73300 Rd
N73350 Rd
N73400 Rd
N73450 Rd
N73500 Rd
N73550 Rd
N73600 Rd
N73650 Rd
N73700 Rd
N73750 Rd
N73800 Rd
N73850 Rd
N73900 Rd
N73950 Rd
N73960 Rd
N73990 Rd
N74000 Rd
N74050 Rd
N74100 Rd
N74150 Rd
N74200 Rd
N74250 Rd
N74300 Rd
N74350 Rd
N74400 Rd
N74450 Rd
N74500 Rd
N74550 Rd
N74600 Rd
N74650 Rd
N74700 Rd
N74750 Rd
N74800 Rd
N74850 Rd
N74900 Rd
N74950 Rd
N74960 Rd
N74990 Rd
N75000 Rd
N75050 Rd
N75100 Rd
N75150 Rd
N75200 Rd
N75250 Rd
N75300 Rd
N75350 Rd
N75400 Rd
N75450 Rd
N75500 Rd
N75550 Rd
N75600 Rd
N75650 Rd
N75700 Rd
N75750 Rd
N75800 Rd
N75850 Rd
N75900 Rd
N75950 Rd
N75960 Rd
N75990 Rd
N76000 Rd
N76050 Rd
N76100 Rd
N76150 Rd
N76200 Rd
N76250 Rd
N76300 Rd
N76350 Rd
N76400 Rd
N76450 Rd
N76500 Rd
N76550 Rd
N76600 Rd
N76650 Rd
N76700 Rd
N76750 Rd
N76800 Rd
N76850 Rd
N76900 Rd
N76950 Rd
N76960 Rd
N76990 Rd
N77000 Rd
N77050 Rd
N77100 Rd
N77150 Rd
N77200 Rd
N77250 Rd
N77300 Rd
N77350 Rd
N77400 Rd
N77450 Rd
N77500 Rd
N77550 Rd
N77600 Rd
N77650 Rd
N77700 Rd
N77750 Rd
N77800 Rd
N77850 Rd
N77900 Rd
N77950 Rd
N77960 Rd
N77990 Rd
N78000 Rd
N78050 Rd
N78100 Rd
N78150 Rd
N78200 Rd
N78250 Rd
N78300 Rd
N78350 Rd
N78400 Rd
N78450 Rd
N78500 Rd
N78550 Rd
N78600 Rd
N78650 Rd
N78700 Rd
N78750 Rd
N78800 Rd
N78850 Rd
N78900 Rd
N78950 Rd
N78960 Rd
N78990 Rd
N79000 Rd
N79050 Rd
N79100 Rd
N79150 Rd
N79200 Rd
N79250 Rd
N79300 Rd
N79350 Rd
N79400 Rd
N79450 Rd
N79500 Rd
N79550 Rd
N79600 Rd
N79650 Rd
N79700 Rd
N79750 Rd
N79800 Rd
N79850 Rd
N79900 Rd
N79950 Rd
N79960 Rd
N79990 Rd
N80000 Rd
N80050 Rd
N80100 Rd
N80150 Rd
N80200 Rd
N80250 Rd
N80300 Rd
N80350 Rd
N80400 Rd
N80450 Rd
N80500 Rd
N80550 Rd
N80600 Rd
N80650 Rd
N80700 Rd
N80750 Rd
N80800 Rd
N80850 Rd
N80900 Rd
N80950 Rd
N80960 Rd
N80990 Rd
N81000 Rd
N81050 Rd
N81100 Rd
N81150 Rd
N81200 Rd
N81250 Rd
N81300 Rd
N81350 Rd
N81400 Rd
N81450 Rd
N81500 Rd
N81550 Rd
N81600 Rd
N81650 Rd
N81700 Rd
N81750 Rd
N81800 Rd
N81850 Rd
N81900 Rd
N81950 Rd
N81960 Rd
N81990 Rd
N82000 Rd
N82050 Rd
N82100 Rd
N82150 Rd
N82200 Rd
N82250 Rd
N82300 Rd
N82350 Rd
N82400 Rd
N82450 Rd
N82500 Rd
N82550 Rd
N82600 Rd
N82650 Rd
N82700 Rd
N82750 Rd
N82800 Rd
N82850 Rd
N82900 Rd
N82950 Rd
N82960 Rd
N82990 Rd
N83000 Rd
N83050 Rd
N83100 Rd
N83150 Rd
N83200 Rd
N83250 Rd
N83300 Rd
N83350 Rd
N83400 Rd
N83450 Rd
N83500 Rd
N83550 Rd
N83600 Rd
N83650 Rd
N83700 Rd
N83750 Rd
N83800 Rd
N83850 Rd
N83900 Rd
N83950 Rd
N83960 Rd
N83990 Rd
N84000 Rd
N84050 Rd
N84100 Rd
N84150 Rd
N84200 Rd
N84250 Rd
N84300 Rd
N84350 Rd
N84400 Rd
N84450 Rd
N84500 Rd
N84550 Rd
N84600 Rd
N84650 Rd
N84700 Rd
N84750 Rd
N84800 Rd
N84850 Rd
N84900 Rd
N84950 Rd
N84960 Rd
N84990 Rd
N85000 Rd
N85050 Rd
N85100 Rd
N85150 Rd
N85200 Rd
N85250 Rd
N85300 Rd
N85350 Rd
N85400 Rd
N85450 Rd
N85500 Rd
N85550 Rd
N85600 Rd
N85650 Rd
N85700 Rd
N85750 Rd
N85800 Rd
N85850 Rd
N85900 Rd
N85950 Rd
N85960 Rd
N85990 Rd
N86000 Rd
N86050 Rd
N86100 Rd
N86150 Rd
N86200 Rd
N86250 Rd
N86300 Rd
N86350 Rd
N86400 Rd
N86450 Rd
N86500 Rd
N86550 Rd
N86600 Rd
N86650 Rd
N86700 Rd
N86750 Rd
N86800 Rd
N86850 Rd
N86900 Rd
N86950 Rd
N86960 Rd
N86990 Rd
N87000 Rd
N87050 Rd
N87100 Rd
N87150 Rd
N87200 Rd
N87250 Rd
N87300 Rd
N87350 Rd
N87400 Rd
N87450 Rd
N87500 Rd
N87550 Rd
N87600 Rd
N87650 Rd
N87700 Rd
N87750 Rd
N87800 Rd
N87850 Rd
N87900 Rd
N87950 Rd
N87960 Rd
N87990 Rd
N88000 Rd
N88050 Rd
N88100 Rd
N88150 Rd
N88200 Rd
N88250 Rd
N88300 Rd
N88350 Rd
N88400 Rd
N88450 Rd
N88500 Rd
N88550 Rd
N88600 Rd
N88650 Rd
N88700 Rd
N88750 Rd
N88800 Rd
N88850 Rd
N88900 Rd
N88950 Rd
N88960 Rd
N88990 Rd
N89000 Rd
N89050 Rd
N89100 Rd
N89150 Rd
N89200 Rd
N89250 Rd
N89300 Rd
N89350 Rd
N89400 Rd
N89450 Rd
N89500 Rd
N89550 Rd
N89600 Rd
N89650 Rd
N89700 Rd
N89750 Rd
N89800 Rd
N89850 Rd
N89900 Rd
N89950 Rd
N89960 Rd
N89990 Rd
N90000 Rd
N90050 Rd
N90100 Rd
N90150 Rd
N90200 Rd
N90250 Rd
N90300 Rd
N90350 Rd
N90400 Rd
N90450 Rd
N90500 Rd
N90550 Rd
N90600 Rd
N90650 Rd
N90700 Rd
N90750 Rd
N90800 Rd
N90850 Rd
N90900 Rd
N90950 Rd
N90960 Rd
N90

GOVERNMENTAL UNIT REFERENCE MAP (2020): Grady County, OK

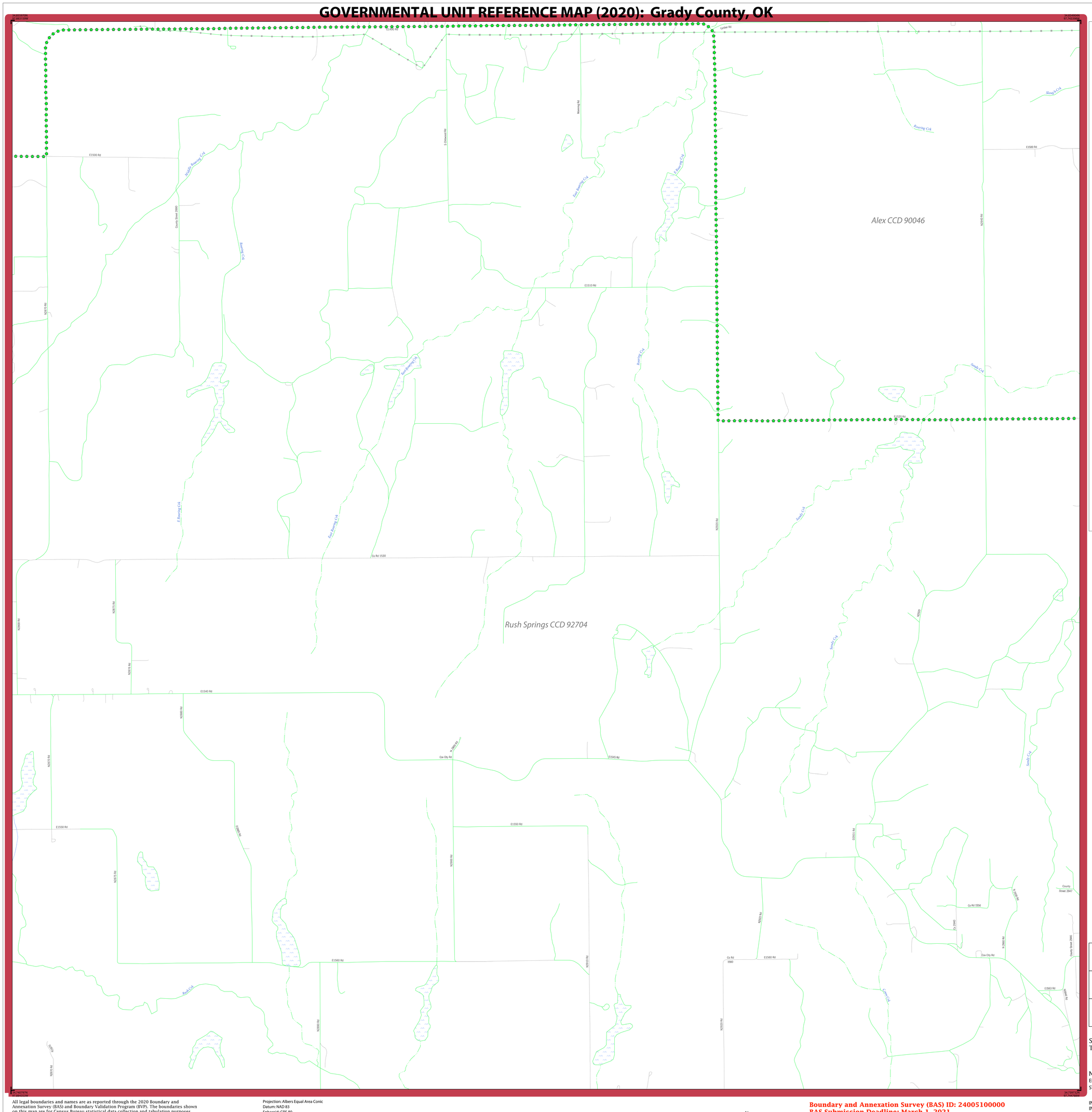

GOVERNMENTAL UNIT REFERENCE MAP (2020): Grady County, OK

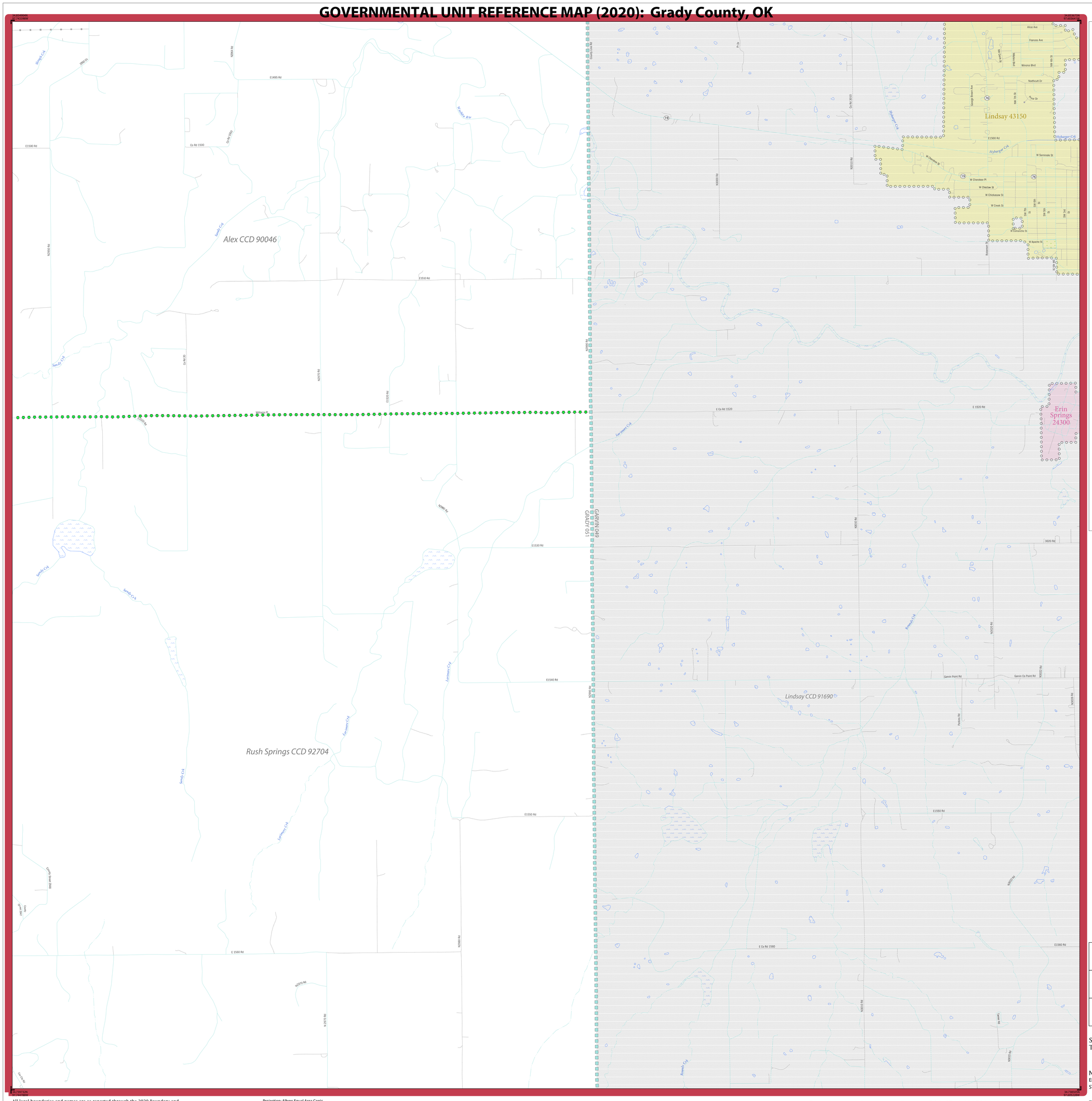
Alex CCD 90046
Rush Springs CCD 92704
Lindsay CCD 91690
Lindsay 43150
Erin Springs 24300
GARVIN 049
GRADY 051
E1495 Rd
E1500 Rd
E1510 Rd
E1520 Rd
E1530 Rd
E1540 Rd
E1550 Rd
E1560 Rd
E Co Rd 1500
E Co Rd 1520
E 1520 Rd
E Co Rd 1560
3020 Rd
Sandy Crk
Wildhorse Crk
Hybarger Crk
Lee Creek
Fairmont Crk
Pennington Crk
Ganim Point Rd
Ganim Co Point Rd
Frances Ave
Alice Ave
Winona Blvd
Northcutt Dr
W Seminole St
W Cherokee Pl
W Choctaw St
W Chickasaw St
W Creek St
W Comanche St
W Apache St
Roosevelt St
Lincoln St
Washington St
Jackson St
Jefferson St
Adams St
Madison St
Monroe St
Van Buren St
Harrison St
Tyler St
Polk St
Pierce St
Buchanan St
George Bush Ave
Ft Sill Blvd
NW 7th St
NW 6th St
NW 4th St
NW 3rd St
NW 2nd St
NW 1st St
Cr Rd 1500
Cr Rd 1500c
Cr Rd 20
Cr Rd 20c
Cr Rd 1500
Cr Rd 1510
Cr Rd 1520
Cr Rd 1530
Cr Rd 1540
Cr Rd 1550
Cr Rd 1560
County Line Rd
N2000 Rd
N2010 Rd
N2020 Rd
N2030 Rd
N2040 Rd
N2050 Rd
N2060 Rd
N2070 Rd
N2080 Rd
N2090 Rd
N2100 Rd
N2110 Rd
N2120 Rd
N2130 Rd
N2140 Rd
N2150 Rd
N2160 Rd
N2170 Rd
N2180 Rd
N2190 Rd

GOVERNMENTAL UNIT REFERENCE MAP (2020): Grady County, OK

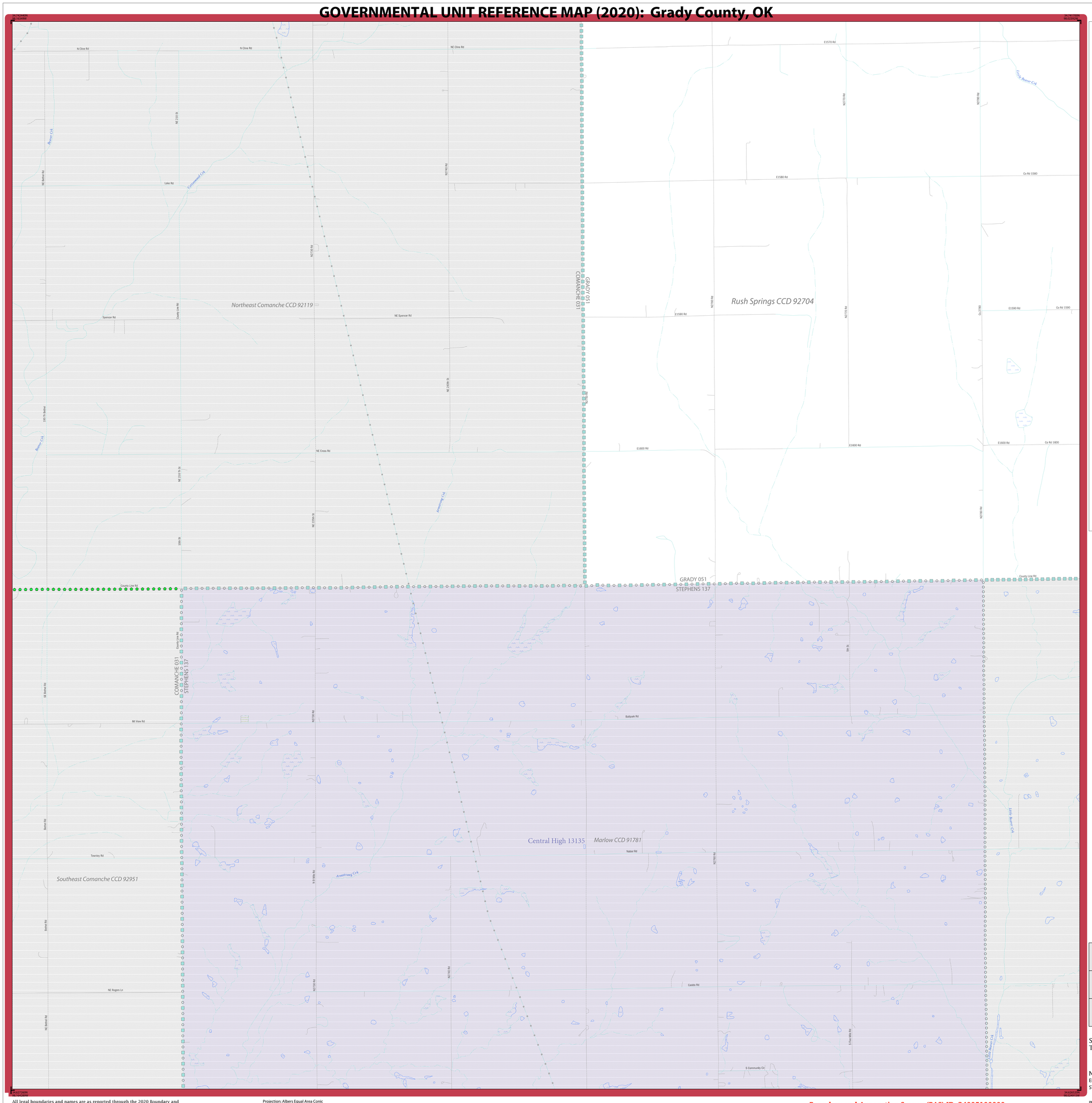

LEGEND

SYMBOL DESCRIPTION	SYMBOL	LABEL STYLE
Federal American Indian Reservation		L'ANSE RESERVATION (TA 1880)
Off-Reservation Trust Land		T1880
American Indian Tribal Subdivision		SHONTO (620)
Alaska Native Regional Corporation (ANRC)		*NANA ANRC 52120*
State (or statistically equivalent entity)		NEW YORK 36
County (or statistically equivalent entity)		ERIE 029
Minor Civil Division (MCD)[1]		Lee town 41460
Census County Division (CCD)[2]		*Jemez CCD 91650*
Consolidated City		MILFORD 47500
Incorporated Place[3]		Davis 18100
Census Designated Place (CDP)[2]		*Cochiti 16560*

DESCRIPTION	SYMBOL	DESCRIPTION	SYMBOL
Interstate	5	Water Body	*Pleasant Lake*
U.S. Highway	2	Swamp or Marsh	*Okefenokee Swamp*
State Highway	4	Glacier	*Bering Glacier*
Other Road	Marsh Ln	Airport, Airfield, or Helicopter Landing Pad	Donald Airport
Cul-de-sac		College or University	Coll/Univ
Circle		Military	Fort Belvoir
Geographic Offset or Corridor		Prison or Juvenile Detention Center	P/JDC
4WD Trail, Stairway, Alley, Walkway, or Ferry		Cemetery	Powell Cmtry
Railroad	Southern RR	Golf Course	Pinehurst GlfCrs
Pipeline or Power Line		National Park or Forest	Yosemite NP
Ridge or Fence		Other Park	St Francis Park
Property Line or Nonvisible Boundary		Outside Subject Area	
Perennial Stream	*Tumbling Cr*	Inset Area	A1
Intermittent Stream	*Piney Cr*		
Mountain Peak or Hill	*Mt. Baker*		

Where state, county, and/or MCD/CCD boundaries coincide, the map shows the boundary symbol for only the highest-ranking of these boundaries. Where American Indian reservation and American Indian tribal subdivision boundaries coincide, the map shows only the American Indian reservation boundaries.

Entity names are followed by either their FIPS code or census code; parentheses indicate a census code.

1 'MCD*' indicates a false MCD. These are for Census Bureau use only.

2 The CCD and CDP boundaries represent statistical entities only and are not updated through the BAS.

3 Incorporated place name color corresponds to the incorporated place fill color.

Due to space limitations, some road names, along with other feature and geography names on the map, may not be shown.

The Census Bureau stores primary and alternate road names, but only primary road names are used to label the roads on these maps.

Key to Adjacent Sheets

	21	22
	25	26

Sheet Location within Entity

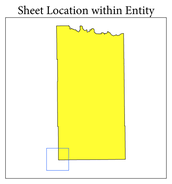

Sheet 25 of 28 PARENT sheets
Total Sheets: 31 (Index 1; Parent 28; Inset 2)

NAME: Grady County (051)
ENTITY TYPE: County or statistically equivalent entity
ST: Oklahoma (40)

INDEX OR PARENT SHEET #: 025
INSET SHEET #: 000000

2020 COUNTY REF MAP (PARENT)

5340240051000000025000000

All legal boundaries and names are as reported through the 2020 Boundary and Annexation Survey (BAS) and Boundary Validation Program (BVP). The boundaries shown on this map are for Census Bureau statistical data collection and tabulation purposes only; their depiction and designation for statistical purposes does not constitute a determination of jurisdictional authority or rights of ownership or entitlement.

Data Source: U.S. Census Bureau's MAF/TIGER database (TAB20), November 2020
Created by Geography Division: December 09, 2020

U.S. DEPARTMENT OF COMMERCE U.S. Census Bureau

Projection: Albers Equal Area Conic
Datum: NAD 83
Spheroid: GRS 80
1st Standard Parallel: 34 10 47
2nd Standard Parallel: 36 26 11
Central Meridian: -98 43 53
Latitude of Projection's Origin: 33 36 56
False Easting: 0
False Northing: 0

0 0.5 1 1.5 2 2.5 Kilometers
0 0.3 0.6 0.9 1.2 1.5 Miles
The plotted map scale is 1:17,500

N W E S

Boundary and Annexation Survey (BAS) ID: 24005100000
BAS Submission Deadline: March 1, 2021

PDF versions of the BAS maps are available at:
www.census.gov/programs-surveys/bas/geographies.html

For more information, or to request additional maps, please email geo.bas@census.gov, call 1-800-972-5651, or visit www.census.gov/programs-surveys/bas.html.

United States Census Bureau

GOVERNMENTAL UNIT REFERENCE MAP (2020): Grady County, OK

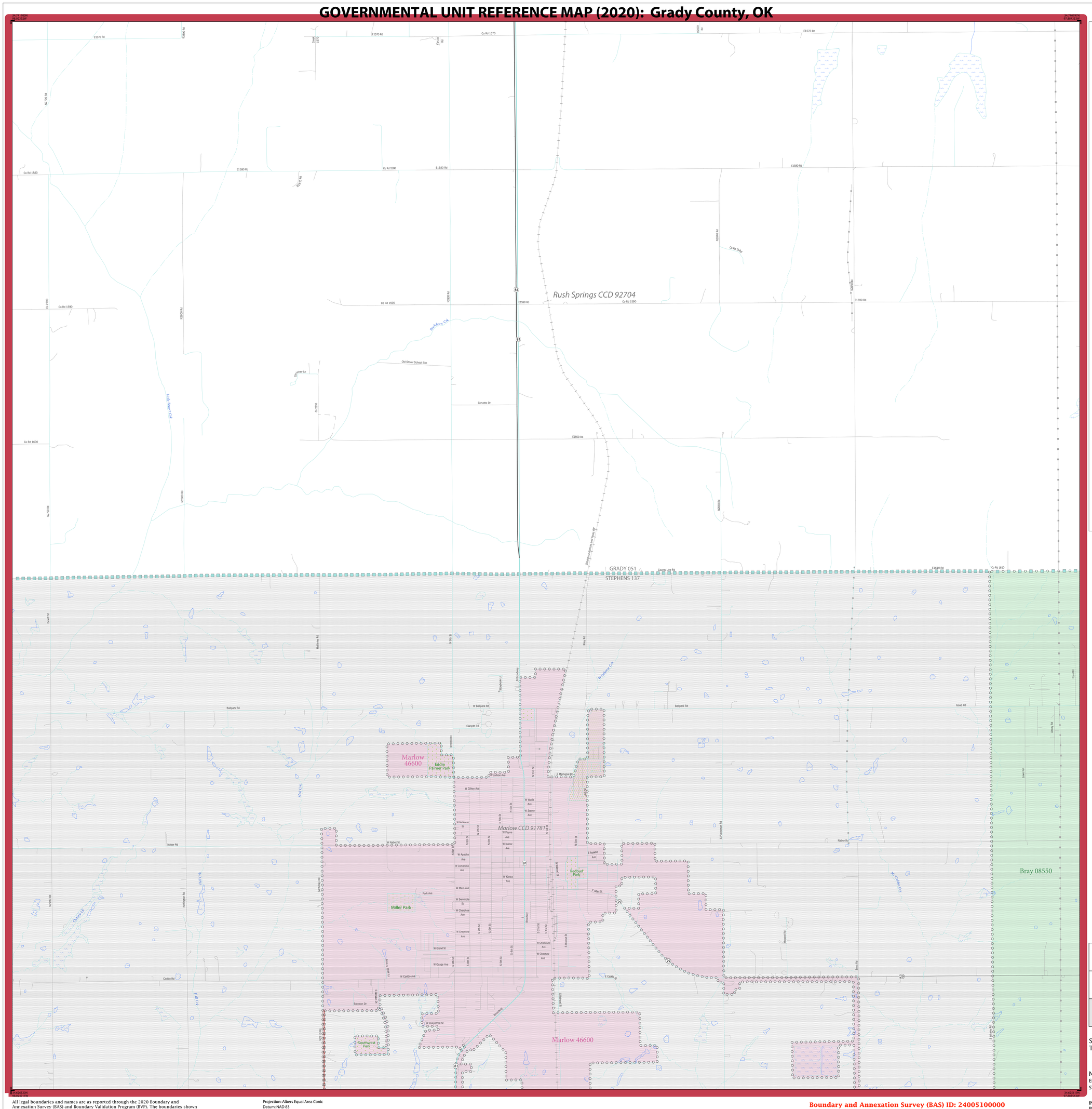

LEGEND

SYMBOL DESCRIPTION	SYMBOL	LABEL STYLE
Federal American Indian Reservation		L'ANSE RESERVATION (TA 1880)
Off-Reservation Trust Land		T1880
American Indian Tribal Subdivision		SHONTO (620)
Alaska Native Regional Corporation (ANRC)		*NANA ANRC 52120*
State (or statistically equivalent entity)		NEW YORK 36
County (or statistically equivalent entity)		ERIE 029
Minor Civil Division (MCD)[1]		Lee town 41460
Census County Division (CCD)[2]		*Jemez CCD 91650*
Consolidated City		MILFORD 47500
Incorporated Place[3]		Davis 18100
Census Designated Place (CDP)[2]		*Cochiti 16560*

DESCRIPTION	SYMBOL	DESCRIPTION	SYMBOL
Interstate	5	Water Body	*Pleasant Lake*
U.S. Highway	2	Swamp or Marsh	*Okefenokee Swamp*
State Highway	4	Glacier	*Bering Glacier*
Other Road	Marsh Ln	Airport, Airfield, or Helicopter Landing Pad	Donald Airport
Cul-de-sac		College or University	Coll/Univ
Circle		Military	Fort Belvoir
Geographic Offset or Corridor		Prison or Juvenile Detention Center	P/JDC
4WD Trail, Stairway, Alley, Walkway, or Ferry		Cemetery	Powell Cmtry
Railroad	Southern RR	Golf Course	Pinehurst GlfCrs
Pipeline or Power Line		National Park or Forest	Yosemite NP
Ridge or Fence		Other Park	St Francis Park
Property Line or Nonvisible Boundary		Outside Subject Area	
Perennial Stream	*Tumbling Cr*	Inset Area	A1
Intermittent Stream	*Piney Cr*		
Mountain Peak or Hill	*Mt. Baker*		

Where state, county, and/or MCD/CCD boundaries coincide, the map shows the boundary symbol for only the highest-ranking of these boundaries. Where American Indian reservation and American Indian tribal subdivision boundaries coincide, the map shows only the American Indian reservation boundaries.

Entity names are followed by either their FIPS code or census code; parentheses indicate a census code.

1 'MCD*' indicates a false MCD. These are for Census Bureau use only.

2 The CCD and CDP boundaries represent statistical entities only and are not updated through the BAS.

3 Incorporated place name color corresponds to the incorporated place fill color.

Due to space limitations, some road names, along with other feature and geography names on the map, may not be shown.

The Census Bureau stores primary and alternate road names, but only primary road names are used to label the roads on these maps.

Key to Adjacent Sheets

21	22	23
25	26	27

Sheet Location within Entity

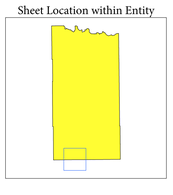

Sheet 26 of 28 PARENT sheets
Total Sheets: 31 (Index 1; Parent 28; Inset 2)

NAME: Grady County (051)
ENTITY TYPE: County or statistically equivalent entity
ST: Oklahoma (40)

INDEX OR PARENT SHEET #: 026
INSET SHEET #: 000000

2020 COUNTY REF MAP (PARENT)

5340240051000000260000 0

All legal boundaries and names are as reported through the 2020 Boundary and Annexation Survey (BAS) and Boundary Validation Program (BVP). The boundaries shown on this map are for Census Bureau statistical data collection and tabulation purposes only; their depiction and designation for statistical purposes does not constitute a determination of jurisdictional authority or rights of ownership or entitlement.

Data Source: U.S. Census Bureau's MAF/TIGER database (TAB20), November 2020
Created by Geography Division: December 09, 2020

U.S. DEPARTMENT OF COMMERCE U.S. Census Bureau

Projection: Albers Equal Area Conic
Datum: NAD 83
Spheroid: GRS 80
1st Standard Parallel: 34 10 47
2nd Standard Parallel: 36 26 11
Central Meridian: -98 43 53
Latitude of Projection's Origin: 33 36 56
False Easting: 0
False Northing: 0

0 0.5 1 1.5 2 2.5 Kilometers
0 0.3 0.6 0.9 1.2 1.5 Miles
The plotted map scale is 1:117,500

N W E S

Boundary and Annexation Survey (BAS) ID: 24005100000
BAS Submission Deadline: March 1, 2021

PDF versions of the BAS maps are available at: www.census.gov/programs-surveys/bas/geographies.html

For more information, or to request additional maps, please email geo.bas@census.gov, call 1-800-972-5651, or visit www.census.gov/programs-surveys/bas.html.

United States Census Bureau

GOVERNMENTAL UNIT REFERENCE MAP (2020): Grady County, OK

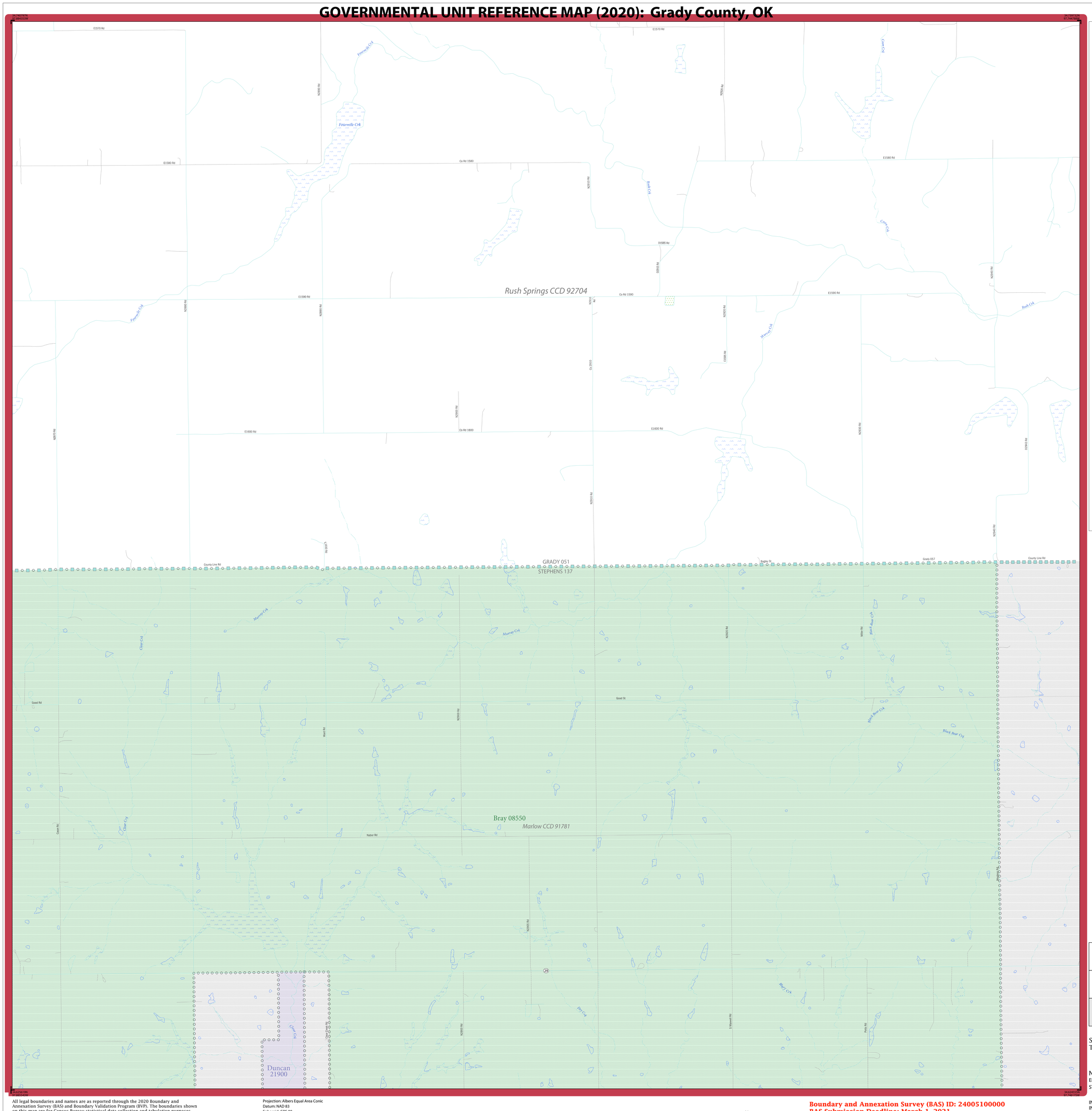

LEGEND

SYMBOL DESCRIPTION	SYMBOL	LABEL STYLE
Federal American Indian Reservation		L'ANSE RESERVATION (TA 1880)
Off-Reservation Trust Land		T1880
American Indian Tribal Subdivision		SHONTO (620)
Alaska Native Regional Corporation (ANRC)		NANA ANRC 52120
State (or statistically equivalent entity)		NEW YORK 36
County (or statistically equivalent entity)		ERIE 029
Minor Civil Division (MCD)[1]		Lee town 41460
Census County Division (CCD)[2]		Jemez CCD 91650
Consolidated City		MILFORD 47500
Incorporated Place[3]		Davis 18100
Census Designated Place (CDP)[2]		Cochiti 16560

DESCRIPTION	SYMBOL	DESCRIPTION	SYMBOL
Interstate	5	Water Body	Pleasant Lake
U.S. Highway	2	Swamp or Marsh	Okefenokee Swamp
State Highway	4	Glacier	Bering Glacier
Other Road	Marsh Ln	Airport, Airfield, or Helicopter Landing Pad	Donald Airfield
Cul-de-sac		College or University	Coll/Univ
Circle		Military	Fort Belvoir
Geographic Offset or Corridor		Prison or Juvenile Detention Center	P/JDC
4WD Trail, Stairway, Alley, Walkway, or Ferry		Cemetery	Powell Cmtry
Railroad	Southern RR	Golf Course	Pinehurst Gl/Crs
Pipeline or Power Line		National Park or Forest	Yosemite NP
Ridge or Fence		Other Park	St Francis Park
Property Line or Nonvisible Boundary		Outside Subject Area	
Perennial Stream	Tumbling Cr	Inset Area	A1
Intermittent Stream	Piney Cr		
Mountain Peak or Hill	Mt. Boker		

Where state, county, and/or MCD/CCD boundaries coincide, the map shows the boundary symbol for only the highest-ranking of these boundaries. Where American Indian reservation and American Indian tribal subdivision boundaries coincide, the map shows only the American Indian reservation boundaries.

Entity names are followed by either their FIPS code or census code; parentheses indicate a census code.

1 'MCD*' indicates a false MCD. These are for Census Bureau use only.

2 The CCD and CDP boundaries represent statistical entities only and are not updated through the BAS.

3 Incorporated place name color corresponds to the incorporated place fill color.

Due to space limitations, some road names, along with other feature and geography names on the map, may not be shown.

The Census Bureau stores primary and alternate road names, but only primary road names are used to label the roads on these maps.

Key to Adjacent Sheets

22	23	24
26	27	28

Sheet Location within Entity

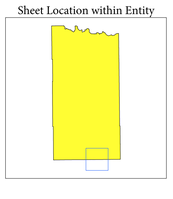

Sheet 27 of 28 PARENT sheets
Total Sheets: 31 (Index 1; Parent 28; Inset 2)

NAME: Grady County (051)
ENTITY TYPE: County or statistically equivalent entity
ST: Oklahoma (40)

INDEX OR PARENT SHEET #: 027
INSET SHEET #: 000000

2020 COUNTY REF MAP (PARENT)

5340240051000000027000000

All legal boundaries and names are as reported through the 2020 Boundary and Annexation Survey (BAS) and Boundary Validation Program (BVP). The boundaries shown on this map are for Census Bureau statistical data collection and tabulation purposes only; their depiction and designation for statistical purposes does not constitute a determination of jurisdictional authority or rights of ownership or entitlement.

Data Source: U.S. Census Bureau's MAF/TIGER database (TAB20), November 2020
Created by Geography Division: December 09, 2020

U.S. DEPARTMENT OF COMMERCE U.S. Census Bureau

Projection: Albers Equal Area Conic
Datum: NAD 83
Spheroid: GRS 80
1st Standard Parallel: 34 10 47
2nd Standard Parallel: 36 26 11
Central Meridian: -98 43 53
Latitude of Projection's Origin: 33 36 56
False Easting: 0
False Northing: 0

0 0.5 1 1.5 2 2.5 Kilometers
0 0.3 0.6 0.9 1.2 1.5 Miles
The plotted map scale is 1:17,500

N W E S

Boundary and Annexation Survey (BAS) ID: 24005100000
BAS Submission Deadline: March 1, 2021

PDF versions of the BAS maps are available at:
www.census.gov/programs-surveys/bas/geographies.html

For more information, or to request additional maps, please email geo.bas@census.gov, call 1-800-972-5651, or visit www.census.gov/programs-surveys/bas.html.

United States Census Bureau

GOVERNMENTAL UNIT REFERENCE MAP (2020): Grady County, OK



LEGEND

SYMBOL DESCRIPTION	SYMBOL	LABEL STYLE
Federal American Indian Reservation		L'ANSE RESERVATION (TA 1880)
Off-Reservation Trust Land		T1880
American Indian Tribal Subdivision		SHONTO (620)
Alaska Native Regional Corporation (ANRC)		*NANA ANRC 52120*
State (or statistically equivalent entity)		NEW YORK 36
County (or statistically equivalent entity)		ERIE 029
Minor Civil Division (MCD)[1]		Lee town 41460
Census County Division (CCD)[2]		*Jemez CCD 91650*
Consolidated City		MILFORD 47500
Incorporated Place[3]		Davis 18100
Census Designated Place (CDP)[2]		*Cochiti 16560*

DESCRIPTION	SYMBOL	DESCRIPTION	SYMBOL
Interstate	5	Water Body	*Pleasant Lake*
U.S. Highway	2	Swamp or Marsh	*Okefenokee Swamp*
State Highway	4	Glacier	*Bering Glacier*
Other Road	Marsh Ln	Airport, Airfield, or Helicopter Landing Pad	Donald Airport
Cul-de-sac		College or University	Coll/Univ
Circle		Military	Fort Belvoir
Geographic Offset or Corridor		Prison or Juvenile Detention Center	P/JDC
4WD Trail, Stairway, Alley, Walkway, or Ferry		Cemetery	Powell Cmtry
Railroad	Southern RR	Golf Course	Pinehurst GlfCrs
Pipeline or Power Line		National Park or Forest	Yosemite NP
Ridge or Fence		Other Park	St Francis Park
Property Line or Nonvisible Boundary		Outside Subject Area	
Perennial Stream	*Tumbling Cr*	Inset Area	A1
Intermittent Stream	*Piney Cr*		
Mountain Peak or Hill	*Mt. Baker*		

Where state, county, and/or MCD/CCD boundaries coincide, the map shows the boundary symbol for only the highest-ranking of these boundaries. Where American Indian reservation and American Indian tribal subdivision boundaries coincide, the map shows only the American Indian reservation boundaries.

Entity names are followed by either their FIPS code or census code; parentheses indicate a census code.

1 'MCD*' indicates a false MCD. These are for Census Bureau use only.

2 The CCD and CDP boundaries represent statistical entities only and are not updated through the BAS.

3 Incorporated place name color corresponds to the incorporated place fill color.

Due to space limitations, some road names, along with other feature and geography names on the map, may not be shown.

The Census Bureau stores primary and alternate road names, but only primary road names are used to label the roads on these maps.

Key to Adjacent Sheets

23	24	
27	28	

Sheet Location within Entity

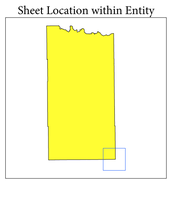

Sheet 28 of 28 PARENT sheets
Total Sheets: 31 (Index 1; Parent 28; Inset 2)

NAME: Grady County (051)
ENTITY TYPE: County or statistically equivalent entity
ST: Oklahoma (40)

INDEX OR PARENT SHEET #: 028
INSET SHEET #: 000000

2020 COUNTY REF MAP (PARENT)

5340240051000000028000000

All legal boundaries and names are as reported through the 2020 Boundary and Annexation Survey (BAS) and Boundary Validation Program (BVP). The boundaries shown on this map are for Census Bureau statistical data collection and tabulation purposes only; their depiction and designation for statistical purposes does not constitute a determination of jurisdictional authority or rights of ownership or entitlement.

Data Source: U.S. Census Bureau's MAF/TIGER database (TAB20), November 2020
Created by Geography Division: December 09, 2020

U.S. DEPARTMENT OF COMMERCE U.S. Census Bureau

Projection: Albers Equal Area Conic
Datum: NAD 83
Spheroid: GRS 80
1st Standard Parallel: 34 10 47
2nd Standard Parallel: 36 26 11
Central Meridian: -98 43 53
Latitude of Projection's Origin: 33 36 56
False Easting: 0
False Northing: 0

0 0.5 1 1.5 2 2.5 Kilometers
0 0.3 0.6 0.9 1.2 1.5 Miles
The plotted map scale is 1:17,500

N W E S

Boundary and Annexation Survey (BAS) ID: 24005100000
BAS Submission Deadline: March 1, 2021

PDF versions of the BAS maps are available at:
www.census.gov/programs-surveys/bas/geographies.html

For more information, or to request additional maps, please email geo.bas@census.gov, call 1-800-972-5651, or visit www.census.gov/programs-surveys/bas.html.

GOVERNMENTAL UNIT REFERENCE MAP (2020): Grady County, OK

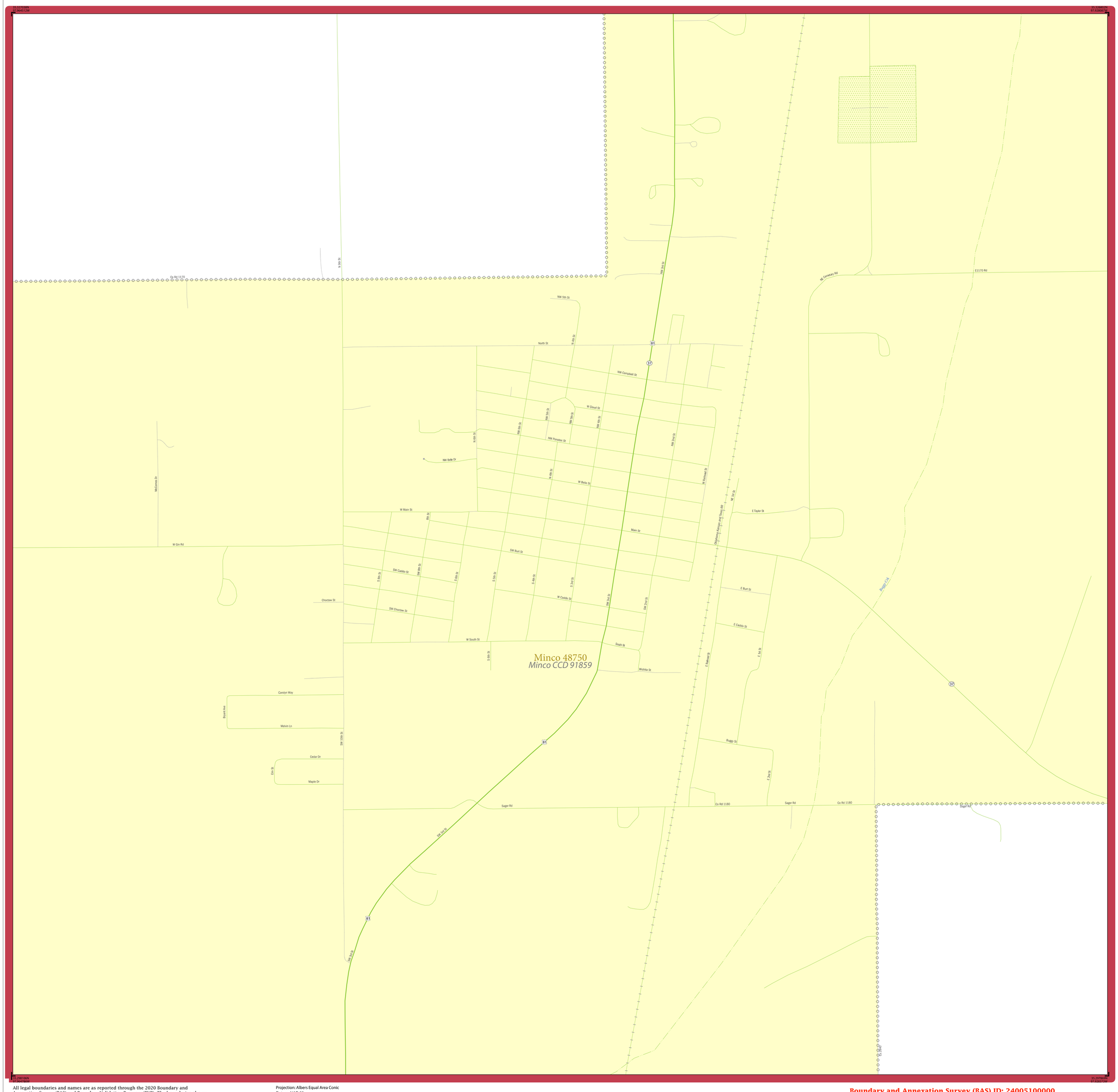

LEGEND

SYMBOL DESCRIPTION	SYMBOL	LABEL STYLE
Federal American Indian Reservation		L'ANSE RESERVATION (TA 1880)
Off-Reservation Trust Land		T1880
American Indian Tribal Subdivision		SHONTO (620)
Alaska Native Regional Corporation (ANRC)		*NANA ANRC 52120*
State (or statistically equivalent entity)		NEW YORK 36
County (or statistically equivalent entity)		ERIE 029
Minor Civil Division (MCD)[1]		Lee town 41460
Census County Division (CCD)[2]		*Jemez CCD 91650*
Consolidated City		MILFORD 47500
Incorporated Place[3]		Davis 18100
Census Designated Place (CDP)[2]		*Cochiti 16560*

DESCRIPTION	SYMBOL
Interstate	5
U.S. Highway	2
State Highway	4
Other Road	Marsh Ln
Cul-de-sac	
Circle	
Geographic Offset or Corridor	
4WD Trail, Stairway, Alley, Walkway, or Ferry	
Railroad	Southern RR
Pipeline or Power Line	
Ridge or Fence	
Property Line or Nonvisible Boundary	
Perennial Stream	*Tumbling Cr*
Intermittent Stream	*Piney Cr*
Mountain Peak or Hill	*Mt. Baker*

DESCRIPTION	SYMBOL
Water Body	*Pleasant Lake*
Swamp or Marsh	*Okefenokee Swamp*
Glacier	*Bering Glacier*
Airport, Airfield, or Helicopter Landing Pad	Dónárd Airfield
College or University	Coll/Univ
Military	Fort Belvoir
Prison or Juvenile Detention Center	P/JDC
Cemetery	Powell Cmtry
Golf Course	Pinehurst GlfCrs
National Park or Forest	Yosemite NP
Other Park	St Francis Park
Outside Subject Area	
Inset Area	A1

Where state, county, and/or MCD/CCD boundaries coincide, the map shows the boundary symbol for only the highest-ranking of these boundaries. Where American Indian reservation and American Indian tribal subdivision boundaries coincide, the map shows only the American Indian reservation boundaries.

Entity names are followed by either their FIPS code or census code; parentheses indicate a census code.

1 'MCD*' indicates a false MCD. These are for Census Bureau use only.

2 The CCD and CDP boundaries represent statistical entities only and are not updated through the BAS.

3 Incorporated place name color corresponds to the incorporated place fill color.

Due to space limitations, some road names, along with other feature and geography names on the map, may not be shown.

The Census Bureau stores primary and alternate road names, but only primary road names are used to label the roads on these maps.

Sheet Location within Entity

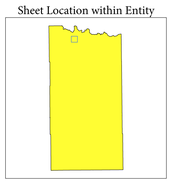

Sheet A1 of 2 INSET sheets
Total Sheets: 31 (Index 1; Parent 28; Inset 2)

NAME: Grady County (051)
ENTITY TYPE: County or statistically equivalent entity
ST: Oklahoma (40)

INDEX OR PARENT SHEET #: 002
INSET SHEET #: 006501

2020 COUNTY REF MAP (INSET)

5340240051000000002006501

All legal boundaries and names are as reported through the 2020 Boundary and Annexation Survey (BAS) and Boundary Validation Program (BVP). The boundaries shown on this map are for Census Bureau statistical data collection and tabulation purposes only; their depiction and designation for statistical purposes does not constitute a determination of jurisdictional authority or rights of ownership or entitlement.

Data Source: U.S. Census Bureau's MAF/TIGER database (TAB20), November 2020
Created by Geography Division: December 09, 2020

U.S. DEPARTMENT OF COMMERCE U.S. Census Bureau

Projection: Albers Equal Area Conic
Datum: NAD 83
Spheroid: GRS 80
1st Standard Parallel: 34 10 47
2nd Standard Parallel: 36 26 11
Central Meridian: -98 43 53
Latitude of Projection's Origin: 33 36 56
False Easting: 0
False Northing: 0

0 0.1 0.2 0.3 0.4 0.5 Kilometers
0 495 990 1,485 1,980 2,475 Feet
The plotted map scale is 1:4,642
1 mile = 5,280 feet

N W E S

Boundary and Annexation Survey (BAS) ID: 24005100000
BAS Submission Deadline: March 1, 2021

PDF versions of the BAS maps are available at:
www.census.gov/programs-surveys/bas/geographies.html

For more information, or to request additional maps, please email geo.bas@census.gov, call 1-800-972-5651, or visit www.census.gov/programs-surveys/bas.html.

GOVERNMENTAL UNIT REFERENCE MAP (2020): Grady County, OK

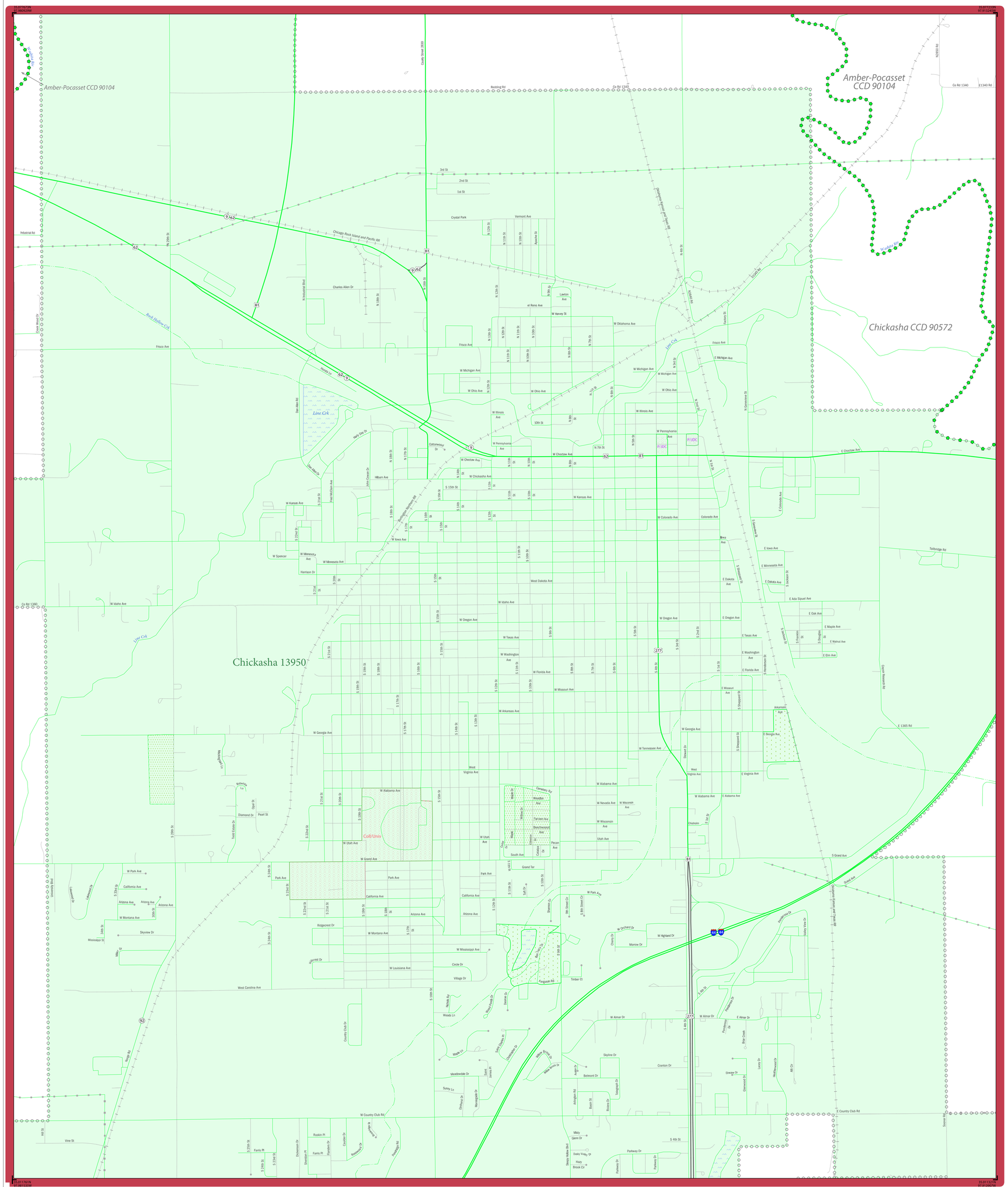

LEGEND

SYMBOL DESCRIPTION	SYMBOL	LABEL STYLE
Federal American Indian Reservation		L'ANSE RESERVATION (TA 1880)
Off-Reservation Trust Land		T1880
American Indian Tribal Subdivision		SHONTO (620)
Alaska Native Regional Corporation (ANRC)		*NANA ANRC 52120*
State (or statistically equivalent entity)		NEW YORK 36
County (or statistically equivalent entity)		ERIE 029
Minor Civil Division (MCD)[1]		Lee town 41460
Census County Division (CCD)[2]		*Jemez CCD 91650*
Consolidated City		MILFORD 47500
Incorporated Place[3]		Davis 18100
Census Designated Place (CDP)[2]		*Cochiti 16560*

DESCRIPTION	SYMBOL
Interstate	5
U.S. Highway	2
State Highway	4
Other Road	Marsh Ln
Cul-de-sac	
Circle	
Geographic Offset or Corridor	
4WD Trail, Stairway, Alley, Walkway, or Ferry	
Railroad	Southern RR
Pipeline or Power Line	
Ridge or Fence	
Property Line or Nonvisible Boundary	
Perennial Stream	Tumbling Cr
Intermittent Stream	Piney Cr
Mountain Peak or Hill	Mt. Baker

DESCRIPTION	SYMBOL
Water Body	Pleasant Lake
Swamp or Marsh	Okefenokee Swamp
Glacier	Bering Glacier
Airport, Airfield, or Helicopter Landing Pad	Donald Airport
College or University	Coll/Univ
Military	Fort Belvoir
Prison or Juvenile Detention Center	P/JDC
Cemetery	Powell Cmtry
Golf Course	Pinehurst GlfCrs
National Park or Forest	Yosemite NP
Other Park	St Francis Park
Outside Subject Area	
Inset Area	A1

Where state, county, and/or MCD/CCD boundaries coincide, the map shows the boundary symbol for only the highest-ranking of these boundaries. Where American Indian reservation and American Indian tribal subdivision boundaries coincide, the map shows only the American Indian reservation boundaries.

Entity names are followed by either their FIPS code or census code; parentheses indicate a census code.

1 'MCD*' indicates a false MCD. These are for Census Bureau use only.

2 The CCD and CDP boundaries represent statistical entities only and are not updated through the BAS.

3 Incorporated place name color corresponds to the incorporated place fill color.

Due to space limitations, some road names, along with other feature and geography names on the map, may not be shown.

The Census Bureau stores primary and alternate road names, but only primary road names are used to label the roads on these maps.

Sheet Location within Entity

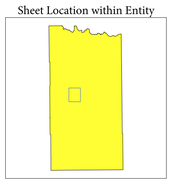

Sheet B1 of 2 INSET sheets
Total Sheets: 31 (Index 1; Parent 28; Inset 2)

NAME: Grady County (051)
ENTITY TYPE: County or statistically equivalent entity
ST: Oklahoma (40)

INDEX OR PARENT SHEET #: 014
INSET SHEET #: 006601

2020 COUNTY REF MAP (INSET)

5340240051000001400660 1

All legal boundaries and names are as reported through the 2020 Boundary and Annexation Survey (BAS) and Boundary Validation Program (BVP). The boundaries shown on this map are for Census Bureau statistical data collection and tabulation purposes only; their depiction and designation for statistical purposes does not constitute a determination of jurisdictional authority or rights of ownership or entitlement.

Data Source: U.S. Census Bureau's MAF/TIGER database (TAB20), November 2020
Created by Geography Division: December 09, 2020

U.S. DEPARTMENT OF COMMERCE U.S. Census Bureau

Projection: Albers Equal Area Conic
Datum: NAD 83
Spheroid: GRS 80
1st Standard Parallel: 34 10 47
2nd Standard Parallel: 36 26 11
Central Meridian: -98 43 53
Latitude of Projection's Origin: 33 36 56
False Easting: 0
False Northing: 0

0 0.3 0.6 0.9 1.2 1.5 Kilometers
0 0.2 0.4 0.6 0.8 1 Miles
The plotted map scale is 1:10,325

N W E S

Boundary and Annexation Survey (BAS) ID: 24005100000
BAS Submission Deadline: March 1, 2021

PDF versions of the BAS maps are available at:
www.census.gov/programs-surveys/bas/geographies.html

For more information, or to request additional maps, please email geo.bas@census.gov, call 1-800-972-5651, or visit www.census.gov/programs-surveys/bas.html.

United States Census Bureau