GOVERNMENTAL UNIT REFERENCE MAP (2020): Latimer County, OK

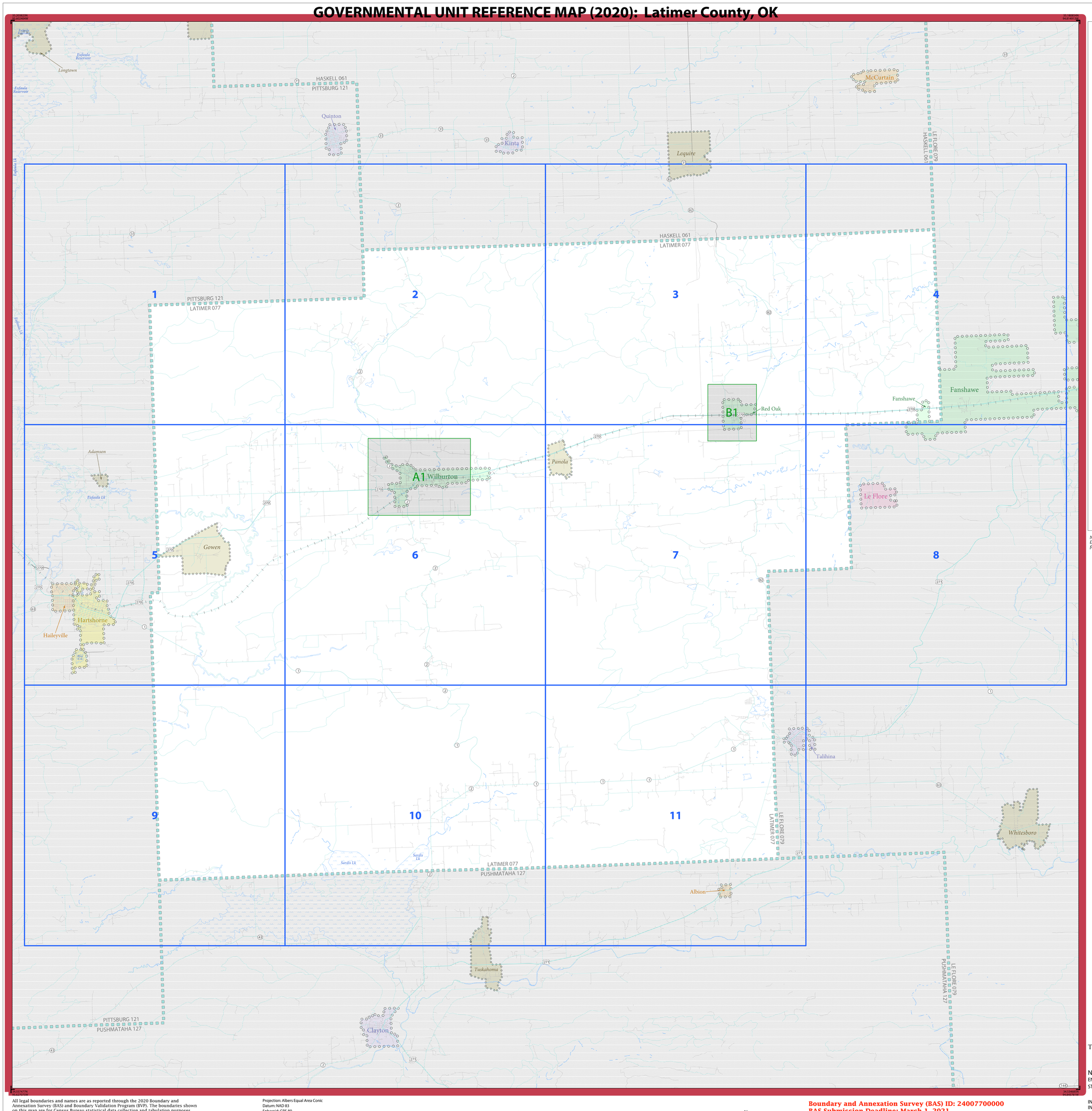

LEGEND

SYMBOL DESCRIPTION	SYMBOL	LABEL STYLE
Federal American Indian Reservation		L'ANSE RESERVATION (TA 1880)
Off-Reservation Trust Land		T1880
American Indian Tribal Subdivision		SHONTO (620)
Alaska Native Regional Corporation (ANRC)		*NANA ANRC 52120*
State (or statistically equivalent entity)		NEW YORK 36
County (or statistically equivalent entity)		ERIE 029
Minor Civil Division (MCD)[1]		Lee town 41460
Census County Division (CCD)[2]		*Jemez CCD 91650*
Consolidated City		MILFORD 47500
Incorporated Place[3]		Davis 18100
Census Designated Place (CDP)[2]		*Cochiti 16560*

DESCRIPTION	SYMBOL
Interstate	1
U.S. Highway	2
State Highway	4
Other Road	Marsh Ln
Cul-de-sac	
Circle	
Geographic Offset or Corridor	
4WD Trail, Stairway, Alley, Walkway, or Ferry	
Railroad	Southern RR
Pipeline or Power Line	
Ridge or Fence	
Property Line or Nonvisible Boundary	
Perennial Stream	*Tumbling Cr*
Intermittent Stream	*Piney Cr*
Mountain Peak or Hill	*Mt. Baker*

DESCRIPTION	SYMBOL
Water Body	*Pleasant Lake*
Swamp or Marsh	*Okefenokee Swamp*
Glacier	*Bering Glacier*
Airport, Airfield, or Helicopter Landing Pad	Dinard Airport
College or University	Coll/Univ
Military	Fort Belvoir
Prison or Juvenile Detention Center	P/JDC
Cemetery	Powell Cmtry
Golf Course	Pinehurst GlfCrs
National Park or Forest	Yosemite NP
Other Park	St Francis Park
Outside Subject Area	
Inset Area	A1

Where state, county, and/or MCD/CCD boundaries coincide, the map shows the boundary symbol for only the highest-ranking of these boundaries. Where American Indian reservation and American Indian tribal subdivision boundaries coincide, the map shows only the American Indian reservation boundaries.

Entity names are followed by either their FIPS code or census code; parentheses indicate a census code.

1 'MCD" indicates a false MCD. These are for Census Bureau use only.

2 The CCD and CDP boundaries represent statistical entities only and are not updated through the BAS.

3 Incorporated place name color corresponds to the incorporated place fill color.

Due to space limitations, some road names, along with other feature and geography names on the map, may not be shown.

The Census Bureau stores primary and alternate road names, but only primary road names are used to label the roads on these maps.

Note: This index map sheet provides the map sheet configuration in relation to the subject entity. Due to scale limitations, map content may be simplified. Refer to parent and/or inset map sheets for detailed map content.

Total Sheets: 14 (Index 1; Parent 11; Inset 2)

NAME: Latimer County (077)
ENTITY TYPE: County or statistically equivalent entity
ST: Oklahoma (40)

INDEX OR PARENT SHEET #: 000
INSET SHEET #: 000000

2020 COUNTY REF MAP (INDEX)

5340240077000000000000

All legal boundaries and names are as reported through the 2020 Boundary and Annexation Survey (BAS) and Boundary Validation Program (BVP). The boundaries shown on this map are for Census Bureau statistical data collection and tabulation purposes only; their depiction and designation for statistical purposes does not constitute a determination of jurisdictional authority or rights of ownership or entitlement.

Data Source: U.S. Census Bureau's MAF/TIGER database (TAB20), November 2020
Created by Geography Division: December 09, 2020

U.S. DEPARTMENT OF COMMERCE U.S. Census Bureau

Projection: Albers Equal Area Conic
Datum: NAD 83
Spheroid: GRS 80
1st Standard Parallel: 34 10 47
2nd Standard Parallel: 36 26 11
Central Meridian: -98 43 53
Latitude of Projection's Origin: 33 36 56
False Easting: 0
False Northing: 0

0 2 4 6 8 10 Kilometers
0 1 2 3 4 5 Miles
The plotted map scale is 1:98,256

N W E S

Boundary and Annexation Survey (BAS) ID: 24007700000
BAS Submission Deadline: March 1, 2021

PDF versions of the BAS maps are available at:
www.census.gov/programs-surveys/bas/geographies.html

For more information, or to request additional maps, please email geo.bas@census.gov, call 1-800-972-5651, or visit www.census.gov/programs-surveys/bas.html.

United States Census Bureau

GOVERNMENTAL UNIT REFERENCE MAP (2020): Latimer County, OK

LEGEND

SYMBOL DESCRIPTION	SYMBOL	LABEL STYLE
Federal American Indian Reservation		L'ANSE RESERVATION (TA 1880)
Off-Reservation Trust Land		T1880
American Indian Tribal Subdivision		SHONTO (620)
Alaska Native Regional Corporation (ANRC)		*NANA ANRC 52120*
State (or statistically equivalent entity)		NEW YORK 36
County (or statistically equivalent entity)		ERIE 029
Minor Civil Division (MCD)[1]		Lee town 41460
Census County Division (CCD)[2]		*Jemez CCD 91650*
Consolidated City		MILFORD 47500
Incorporated Place[3]		Davis 18100
Census Designated Place (CDP)[2]		*Cochiti 16560*

DESCRIPTION	SYMBOL	DESCRIPTION	SYMBOL
Interstate	I	Water Body	*Pleasant Lake*
U.S. Highway	2	Swamp or Marsh	*Okefenokee Swamp*
State Highway	4	Glacier	*Bering Glacier*
Other Road	Marsh Ln	Airport, Airfield, or Helicopter Landing Pad	Dönärd Airfield
Cul-de-sac		College or University	Coll/Univ
Circle		Military	Fort Belvoir
Geographic Offset or Corridor		Prison or Juvenile Detention Center	P/JDC
4WD Trail, Stairway, Alley, Walkway, or Ferry		Cemetery	Powell Cmtry
Railroad	Southern RR	Golf Course	Pinehurst GlfCrs
Pipeline or Power Line		National Park or Forest	Yosemite NP
Ridge or Fence		Other Park	St Francis Park
Property Line or Nonvisible Boundary		Outside Subject Area	
Perennial Stream	*Tumbling Cr*	Inset Area	A1
Intermittent Stream	*Piney Cr*		
Mountain Peak or Hill	*Mt. Baker*		

Where state, county, and/or MCD/CCD boundaries coincide, the map shows the boundary symbol for only the highest-ranking of these boundaries. Where American Indian reservation and American Indian tribal subdivision boundaries coincide, the map shows only the American Indian reservation boundaries.

Entity names are followed by either their FIPS code or census code; parentheses indicate a census code.

1 'MCD" indicates a false MCD. These are for Census Bureau use only.

2 The CCD and CDP boundaries represent statistical entities only and are not updated through the BAS.

3 Incorporated place name color corresponds to the incorporated place fill color.

Due to space limitations, some road names, along with other feature and geography names on the map, may not be shown.

The Census Bureau stores primary and alternate road names, but only primary road names are used to label the roads on these maps.

Key to Adjacent Sheets

	1	2
	5	6

Sheet Location within Entity

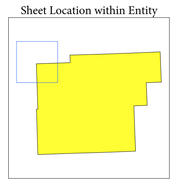

Sheet 1 of 11 PARENT sheets
Total Sheets: 14 (Index 1; Parent 11; Inset 2)

NAME: Latimer County (077)
ENTITY TYPE: County or statistically equivalent entity
ST: Oklahoma (40)

INDEX OR PARENT SHEET #: 001
INSET SHEET #: 000000

2020 COUNTY REF MAP (PARENT)

5340240077000000001000000

All legal boundaries and names are as reported through the 2020 Boundary and Annexation Survey (BAS) and Boundary Validation Program (BVP). The boundaries shown on this map are for Census Bureau statistical data collection and tabulation purposes only; their depiction and designation for statistical purposes does not constitute a determination of jurisdictional authority or rights of ownership or entitlement.

Data Source: U.S. Census Bureau's MAF/TIGER database (TAB20), November 2020
Created by Geography Division: December 09, 2020

U.S. DEPARTMENT OF COMMERCE U.S. Census Bureau

Projection: Albers Equal Area Conic
Datum: NAD 83
Spheroid: GRS 80
1st Standard Parallel: 34 10 47
2nd Standard Parallel: 36 26 11
Central Meridian: -98 43 53
Latitude of Projection's Origin: 33 36 56
False Easting: 0
False Northing: 0

0 0.7 1.4 2.1 2.8 3.5 Kilometers
0 0.4 0.8 1.2 1.6 2 Miles
The plotted map scale is 1:24,000

N W E S

Boundary and Annexation Survey (BAS) ID: 24007700000
BAS Submission Deadline: March 1, 2021

PDF versions of the BAS maps are available at:
www.census.gov/programs-surveys/bas/geographies.html

For more information, or to request additional maps, please email geo.bas@census.gov, call 1-800-972-5651, or visit www.census.gov/programs-surveys/bas.html.

United States Census Bureau

GOVERNMENTAL UNIT REFERENCE MAP (2020): Latimer County, OK

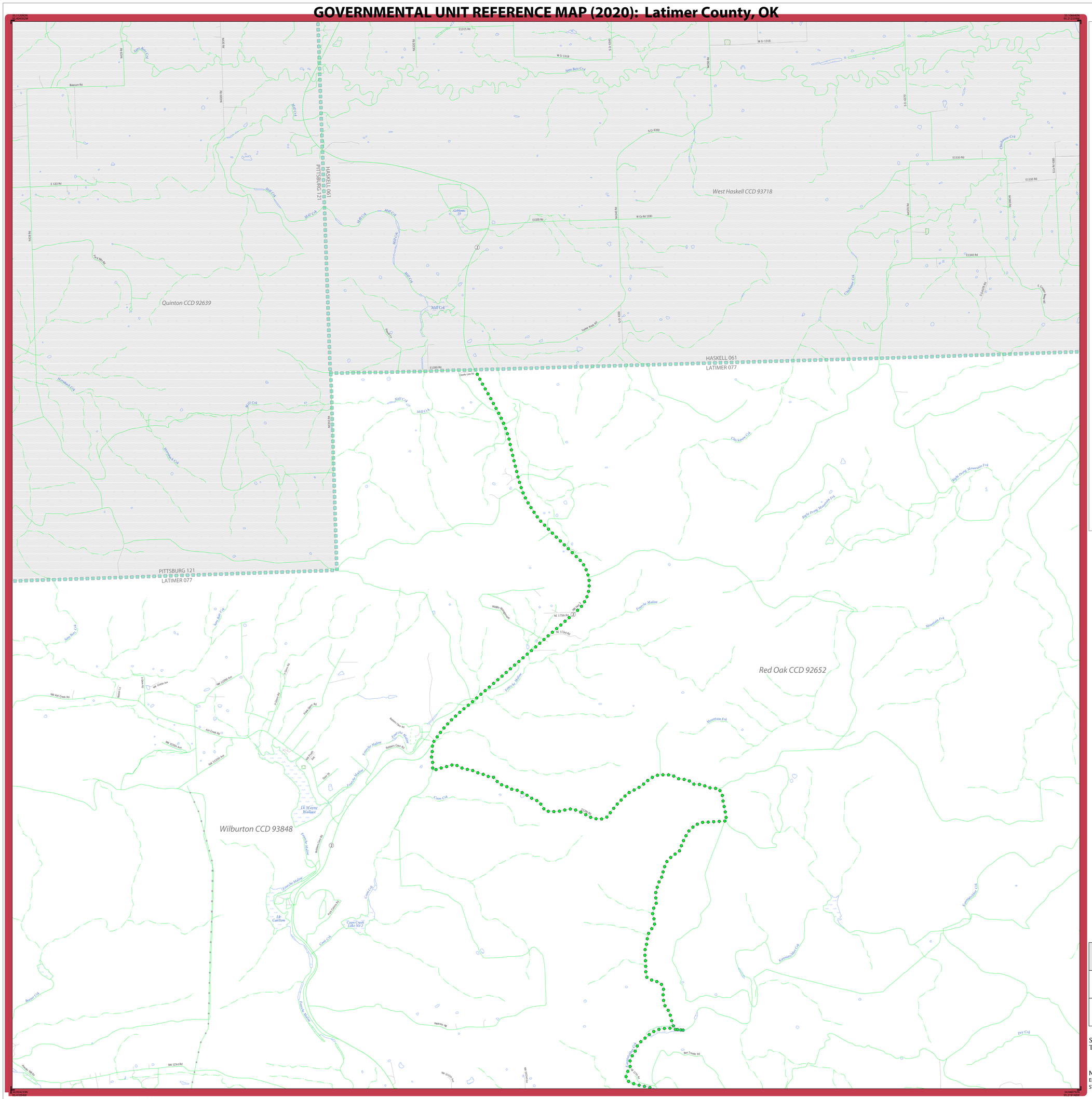
West Haskell CCD 93718
Quinton CCD 92639
Red Oak CCD 92652
Wilburton CCD 93848
HASKELL 061
PITTSBURG 121
HASKELL 061
LATIMER 077
PITTSBURG 121
LATIMER 077
Mill Crk
Clayhouse Crk
Tumbling Cr
Piney Cr
Big & Prong Mountain Frk
Fourche Maline
Mountain Frk
Coon Crk
Lk Wayne Wallace
Lk Carlton
Coon Creek Lake No 2
Kiamichi Crk
Dry Crk
Piney Crk
Hickory Hill
Ben Treaty Rd
Ridge Rd
Rabbers Cave Rd
Ash Creek Rd
Bascum Rd
E 133 Rd
E1315 Rd
E1330 Rd
E1333 Rd
E1335 Rd
E1340 Rd
E1350 Rd
W Co Rd 1330
S Co 4300
W Co 1318
NE 172nd Rd
NE 173th Rd
NE 102th Ave
NE 103th Ave
NE 123rd Rd
Pitts 148 Rd
Hickory Hill Rd
Ben Treaty Rd
Rabbers Cave Rd
Rabbers Cave Rd
Fourche Maline Rd
Coon Crk Rd
Pine Creek Rd
Ash Creek Rd
Ash Creek Rd
Mill Crk Rd
Mill Crk Rd
Hickory Hill Rd
Ben Treaty Rd
Ridge Rd
Coon Crk Rd
Pine Creek Rd
Rabbers Cave Rd
Fourche Maline Rd
Coon Crk Rd
Pine Creek

GOVERNMENTAL UNIT REFERENCE MAP (2020): Latimer County, OK

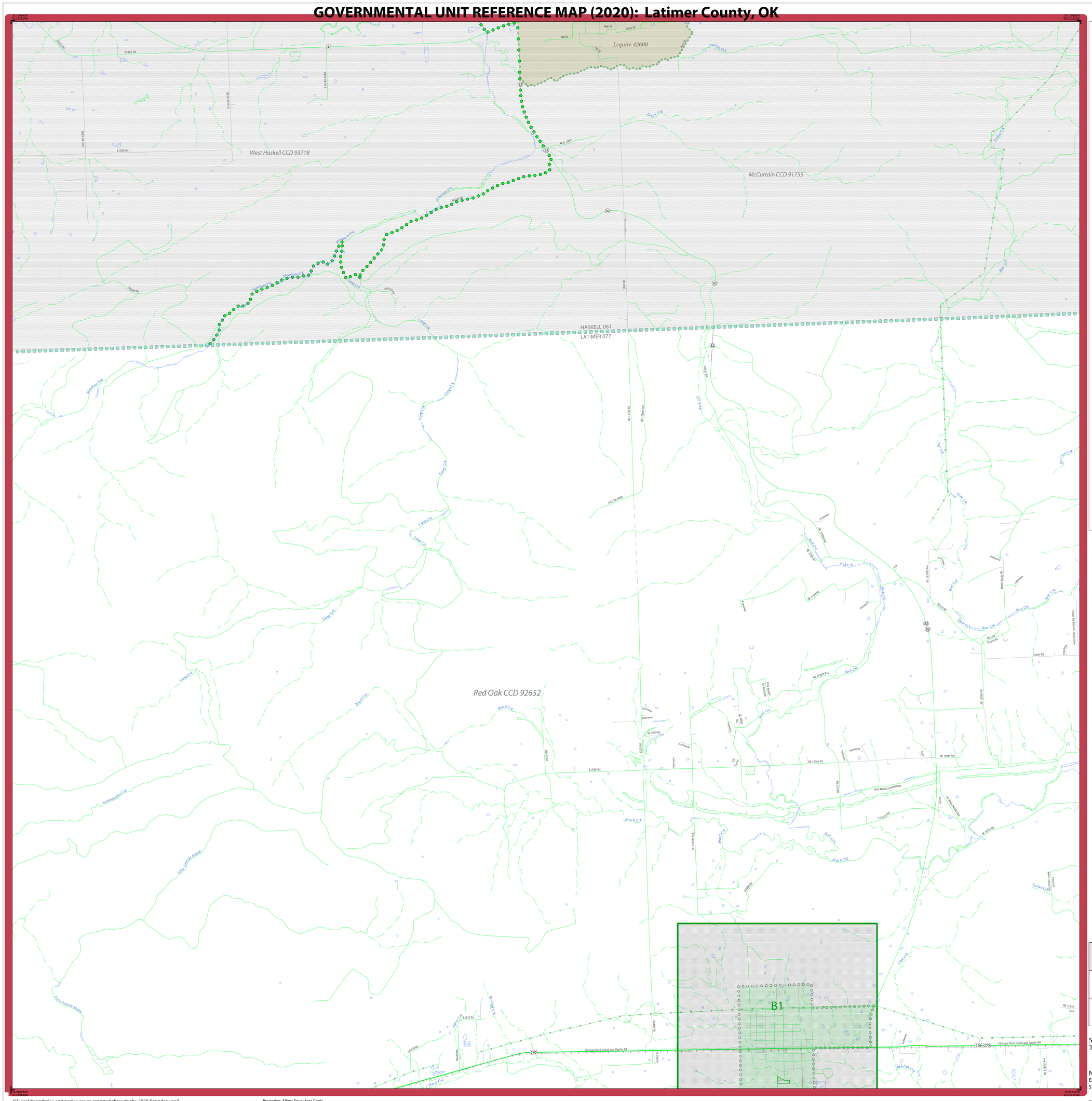

LEGEND

SYMBOL DESCRIPTION	SYMBOL	LABEL STYLE
Federal American Indian Reservation		L'ANSE RESERVATION (TA 1880)
Off-Reservation Trust Land		T1880
American Indian Tribal Subdivision		SHONTO (620)
Alaska Native Regional Corporation (ANRC)		*NANA ANRC 52120*
State (or statistically equivalent entity)		NEW YORK 36
County (or statistically equivalent entity)		ERIE 029
Minor Civil Division (MCD)[1]		Lee town 41460
Census County Division (CCD)[2]		*Jemez CCD 91650*
Consolidated City		MILFORD 47500
Incorporated Place[3]		Davis 18100
Census Designated Place (CDP)[2]		*Cochiti 16560*

DESCRIPTION	SYMBOL
Interstate	5
U.S. Highway	2
State Highway	4
Other Road	Marsh Ln
Cul-de-sac	
Circle	
Geographic Offset or Corridor	
4WD Trail, Stairway, Alley, Walkway, or Ferry	
Railroad	Southern RR
Pipeline or Power Line	
Ridge or Fence	
Property Line or Nonvisible Boundary	
Perennial Stream	Tumbling Cr
Intermittent Stream	Piney Cr
Mountain Peak or Hill	Mt. Baker

DESCRIPTION	SYMBOL
Water Body	Pleasant Lake
Swamp or Marsh	Okefenokee Swamp
Glacier	Bering Glacier
Airport, Airfield, or Helicopter Landing Pad	Dónard Airfield
College or University	Coll/Univ
Military	Fort Belvoir
Prison or Juvenile Detention Center	P/JDC
Cemetery	Powell Cmtry
Golf Course	Pinehurst GlfCrs
National Park or Forest	Yosemite NP
Other Park	St Francis Park
Outside Subject Area	
Inset Area	A1

Where state, county, and/or MCD/CCD boundaries coincide, the map shows the boundary symbol for only the highest-ranking of these boundaries. Where American Indian reservation and American Indian tribal subdivision boundaries coincide, the map shows only the American Indian reservation boundaries.

Entity names are followed by either their FIPS code or census code; parentheses indicate a census code.

1 'MCD" indicates a false MCD. These are for Census Bureau use only.

2 The CCD and CDP boundaries represent statistical entities only and are not updated through the BAS.

3 Incorporated place name color corresponds to the incorporated place fill color.

Due to space limitations, some road names, along with other feature and geography names on the map, may not be shown.

The Census Bureau stores primary and alternate road names, but only primary road names are used to label the roads on these maps.

Key to Adjacent Sheets

2	3	4
6	7	8

Sheet Location within Entity

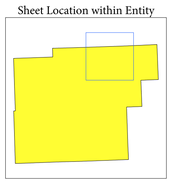

Sheet 3 of 11 PARENT sheets
Total Sheets: 14 (Index 1; Parent 11; Inset 2)

NAME: Latimer County (077)
ENTITY TYPE: County or statistically equivalent entity
ST: Oklahoma (40)

INDEX OR PARENT SHEET #: 003
INSET SHEET #: 000000

2020 COUNTY REF MAP (PARENT)

5340240077000000003000000

All legal boundaries and names are as reported through the 2020 Boundary and Annexation Survey (BAS) and Boundary Validation Program (BVP). The boundaries shown on this map are for Census Bureau statistical data collection and tabulation purposes only; their depiction and designation for statistical purposes does not constitute a determination of jurisdictional authority or rights of ownership or entitlement.

Data Source: U.S. Census Bureau's MAF/TIGER database (TAB20), November 2020
Created by Geography Division: December 09, 2020

U.S. DEPARTMENT OF COMMERCE U.S. Census Bureau

Projection: Albers Equal Area Conic
Datum: NAD 83
Spheroid: GRS 80
1st Standard Parallel: 34 10 47
2nd Standard Parallel: 36 26 11
Central Meridian: -98 43 53
Latitude of Projection's Origin: 33 36 56
False Easting: 0
False Northing: 0

0 0.7 1.4 2.1 2.8 3.5 Kilometers
0 0.4 0.8 1.2 1.6 2 Miles
The plotted map scale is 1:24,000

N W E S

Boundary and Annexation Survey (BAS) ID: 24007700000
BAS Submission Deadline: March 1, 2021

PDF versions of the BAS maps are available at:
www.census.gov/programs-surveys/bas/geographies.html

For more information, or to request additional maps, please email geo.bas@census.gov, call 1-800-972-5651, or visit www.census.gov/programs-surveys/bas.html.

United States Census Bureau

GOVERNMENTAL UNIT REFERENCE MAP (2020): Latimer County, OK

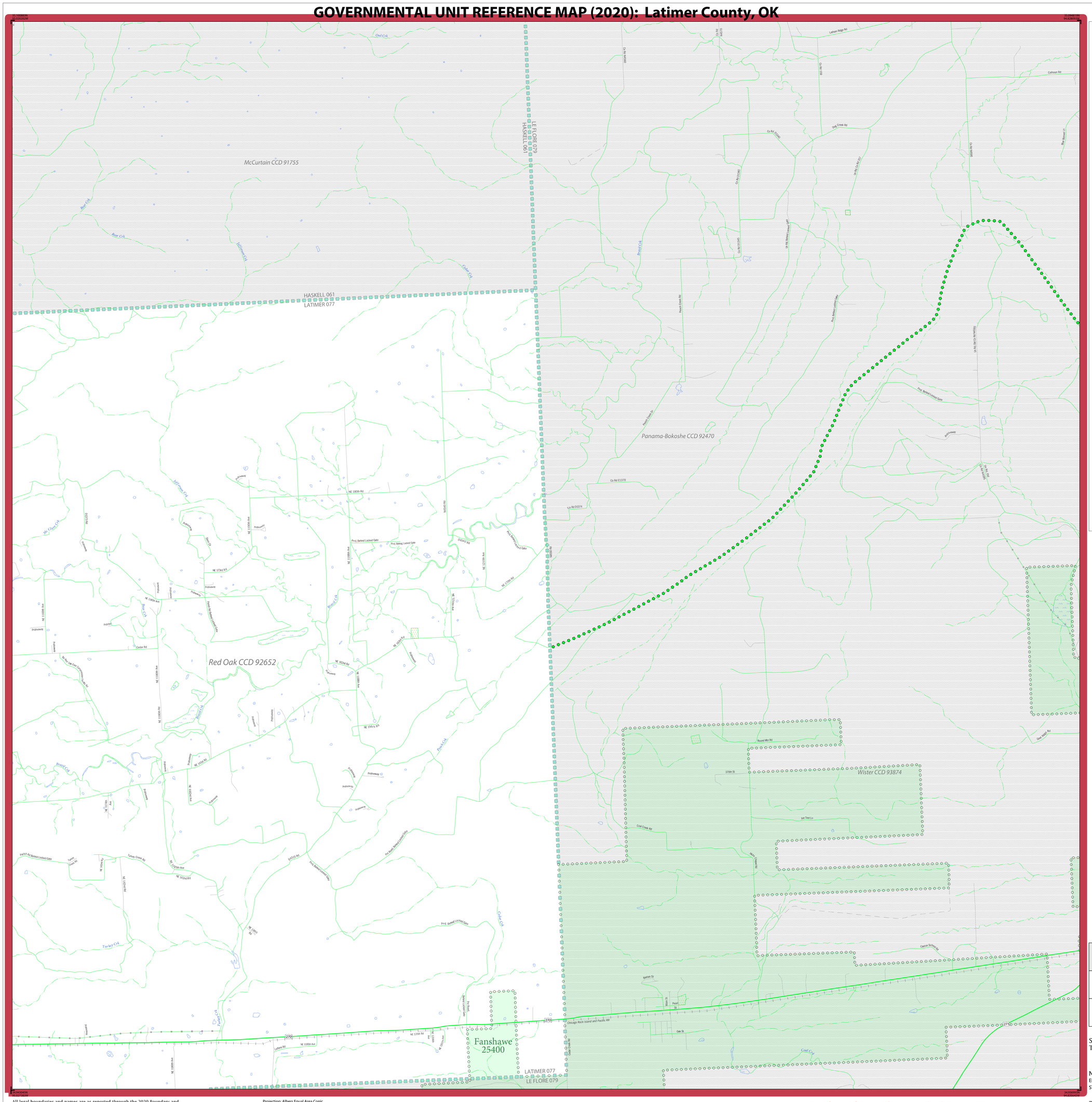

LEGEND

SYMBOL DESCRIPTION	SYMBOL	LABEL STYLE
Federal American Indian Reservation		L'ANSE RESERVATION (TA 1880)
Off-Reservation Trust Land		T1880
American Indian Tribal Subdivision		SHONTO (620)
Alaska Native Regional Corporation (ANRC)		NANA ANRC 52120
State (or statistically equivalent entity)		NEW YORK 36
County (or statistically equivalent entity)		ERIE 029
Minor Civil Division (MCD)[1]		Lee town 41460
Census County Division (CCD)[2]		Jemez CCD 91650
Consolidated City		MILFORD 47500
Incorporated Place[3]		Davis 18100
Census Designated Place (CDP)[2]		Cochiti 16560

DESCRIPTION	SYMBOL	DESCRIPTION	SYMBOL
Interstate	I-5	Water Body	Pleasant Lake
U.S. Highway	US-2	Swamp or Marsh	Okefenokee Swamp
State Highway	SR-4	Glacier	Bering Glacier
Other Road	Marsh Ln	Airport, Airfield, or Helicopter Landing Pad	Dönärd Airfield
Cul-de-sac		College or University	Coll/Univ
Circle		Military	Fort Belvoir
Geographic Offset or Corridor		Prison or Juvenile Detention Center	P/JDC
4WD Trail, Stairway, Alley, Walkway, or Ferry		Cemetery	Powell Cmtry
Railroad	Southern RR	Golf Course	Pinehurst GlfCrs
Pipeline or Power Line		National Park or Forest	Yosemite NP
Ridge or Fence		Other Park	St Francis Park
Property Line or Nonvisible Boundary		Outside Subject Area	
Perennial Stream	Tumbling Cr	Inset Area	A1
Intermittent Stream	Piney Cr		
Mountain Peak or Hill	Mt. Baker		

Where state, county, and/or MCD/CCD boundaries coincide, the map shows the boundary symbol for only the highest-ranking of these boundaries. Where American Indian reservation and American Indian tribal subdivision boundaries coincide, the map shows only the American Indian reservation boundaries.

Entity names are followed by either their FIPS code or census code; parentheses indicate a census code.

1 'MCD*' indicates a false MCD. These are for Census Bureau use only.

2 The CCD and CDP boundaries represent statistical entities only and are not updated through the BAS.

3 Incorporated place name color corresponds to the incorporated place fill color.

Due to space limitations, some road names, along with other feature and geography names on the map, may not be shown.

The Census Bureau stores primary and alternate road names, but only primary road names are used to label the roads on these maps.

Key to Adjacent Sheets

3	4	
7	8	

Sheet Location within Entity

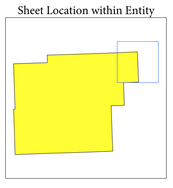

Sheet 4 of 11 PARENT sheets
Total Sheets: 14 (Index 1; Parent 11; Inset 2)

NAME: Latimer County (077)
ENTITY TYPE: County or statistically equivalent entity
ST: Oklahoma (40)

INDEX OR PARENT SHEET #: 004
INSET SHEET #: 000000

2020 COUNTY REF MAP (PARENT)

5340240077000000004000000

All legal boundaries and names are as reported through the 2020 Boundary and Annexation Survey (BAS) and Boundary Validation Program (BVP). The boundaries shown on this map are for Census Bureau statistical data collection and tabulation purposes only; their depiction and designation for statistical purposes does not constitute a determination of jurisdictional authority or rights of ownership or entitlement.

Data Source: U.S. Census Bureau's MAF/TIGER database (TAB20), November 2020
Created by Geography Division: December 09, 2020

U.S. DEPARTMENT OF COMMERCE U.S. Census Bureau

Projection: Albers Equal Area Conic
Datum: NAD 83
Spheroid: GRS 80
1st Standard Parallel: 34 10 47
2nd Standard Parallel: 36 26 11
Central Meridian: -98 43 53
Latitude of Projection's Origin: 33 36 56
False Easting: 0
False Northing: 0

0 0.7 1.4 2.1 2.8 3.5 Kilometers
0 0.4 0.8 1.2 1.6 2 Miles
The plotted map scale is 1:24,000

N W E S

Boundary and Annexation Survey (BAS) ID: 24007700000
BAS Submission Deadline: March 1, 2021

PDF versions of the BAS maps are available at: www.census.gov/programs-surveys/bas/geographies.html

For more information, or to request additional maps, please email geo.bas@census.gov, call 1-800-972-5651, or visit www.census.gov/programs-surveys/bas.html.

United States Census Bureau

GOVERNMENTAL UNIT REFERENCE MAP (2020): Latimer County, OK

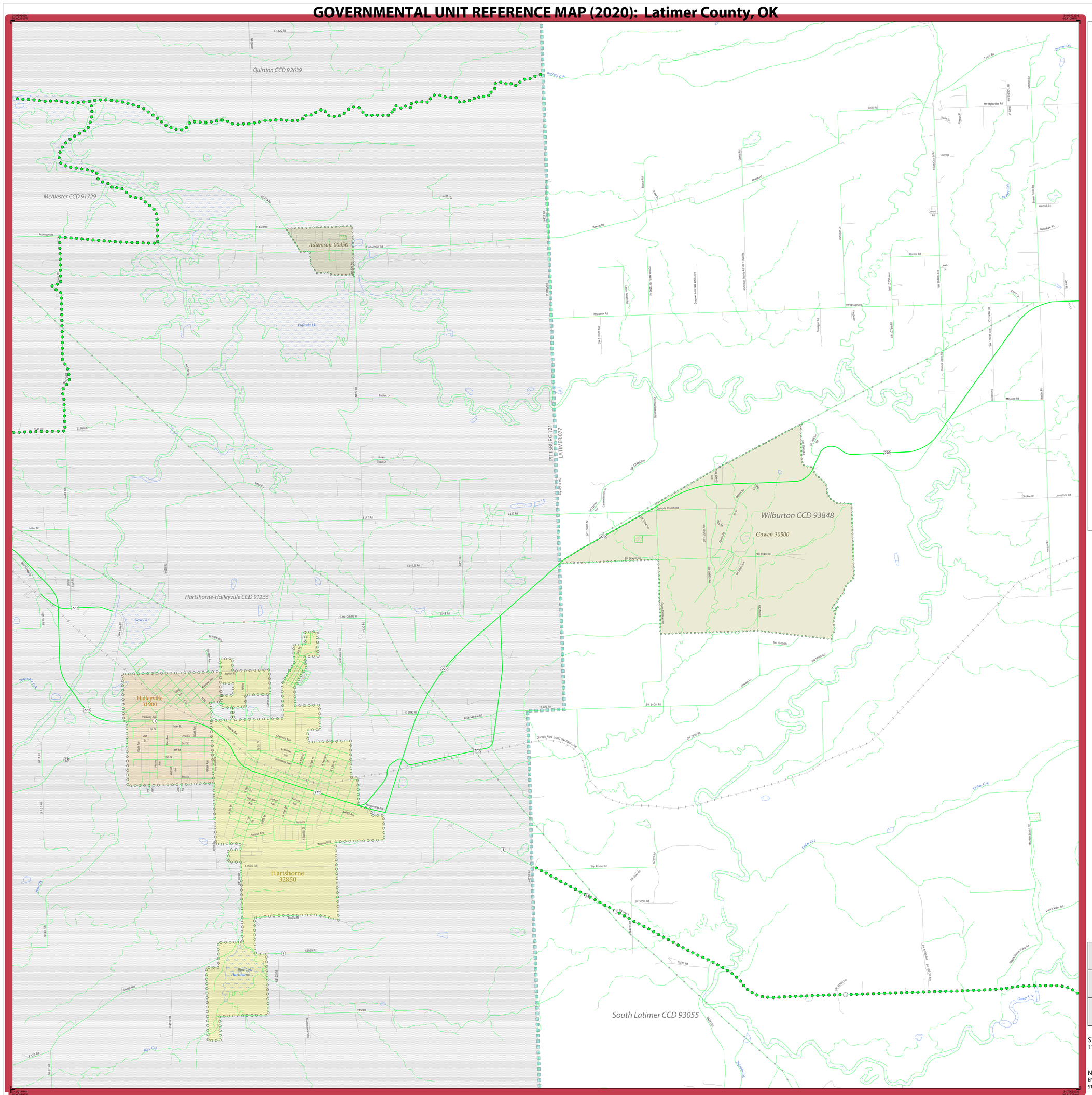

LEGEND

SYMBOL DESCRIPTION	SYMBOL	LABEL STYLE
Federal American Indian Reservation		L'ANSE RESERVATION (TA 1880)
Off-Reservation Trust Land		T1880
American Indian Tribal Subdivision		SHONTO (620)
Alaska Native Regional Corporation (ANRC)		NANA ANRC 52120
State (or statistically equivalent entity)		NEW YORK 36
County (or statistically equivalent entity)		ERIE 029
Minor Civil Division (MCD)[1]		Lee town 41460
Census County Division (CCD)[2]		Jemez CCD 91650
Consolidated City		MILFORD 47500
Incorporated Place[3]		Davis 18100
Census Designated Place (CDP)[2]		Cochiti 16560

DESCRIPTION	SYMBOL	DESCRIPTION	SYMBOL
Interstate	5	Water Body	Pleasant Lake
U.S. Highway	2	Swamp or Marsh	Okefenokee Swamp
State Highway	4	Glacier	Bering Glacier
Other Road	Marsh Ln	Airport, Airfield, or Helicopter Landing Pad	Donald Airport
Cul-de-sac		College or University	Coll/Univ
Circle		Military	Fort Belvoir
Geographic Offset or Corridor		Prison or Juvenile Detention Center	P/JDC
4WD Trail, Stairway, Alley, Walkway, or Ferry		Cemetery	Powell Cmtry
Railroad	Southern RR	Golf Course	Pinehurst GlfCrs
Pipeline or Power Line		National Park or Forest	Yosemite NP
Ridge or Fence		Other Park	St Francis Park
Property Line or Nonvisible Boundary		Outside Subject Area	
Perennial Stream	Tumbling Cr	Inset Area	A1
Intermittent Stream	Piney Cr		
Mountain Peak or Hill	Mt. Baker		

Where state, county, and/or MCD/CCD boundaries coincide, the map shows the boundary symbol for only the highest-ranking of these boundaries. Where American Indian reservation and American Indian tribal subdivision boundaries coincide, the map shows only the American Indian reservation boundaries.

Entity names are followed by either their FIPS code or census code; parentheses indicate a census code.

1 'MCD" indicates a false MCD. These are for Census Bureau use only.

2 The CCD and CDP boundaries represent statistical entities only and are not updated through the BAS.

3 Incorporated place name color corresponds to the incorporated place fill color.

Due to space limitations, some road names, along with other feature and geography names on the map, may not be shown.

The Census Bureau stores primary and alternate road names, but only primary road names are used to label the roads on these maps.

Key to Adjacent Sheets

	1	2
	5	6
	9	10

Sheet Location within Entity

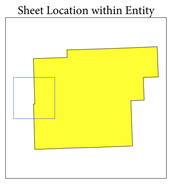

Sheet 5 of 11 PARENT sheets
Total Sheets: 14 (Index 1; Parent 11; Inset 2)

NAME: Latimer County (077)
ENTITY TYPE: County or statistically equivalent entity
ST: Oklahoma (40)

INDEX OR PARENT SHEET #: 005
INSET SHEET #: 000000

2020 COUNTY REF MAP (PARENT)

5340240077000000005000000

All legal boundaries and names are as reported through the 2020 Boundary and Annexation Survey (BAS) and Boundary Validation Program (BVP). The boundaries shown on this map are for Census Bureau statistical data collection and tabulation purposes only; their depiction and designation for statistical purposes does not constitute a determination of jurisdictional authority or rights of ownership or entitlement.

Data Source: U.S. Census Bureau's MAF/TIGER database (TAB20), November 2020
Created by Geography Division: December 09, 2020

U.S. DEPARTMENT OF COMMERCE U.S. Census Bureau

Projection: Albers Equal Area Conic
Datum: NAD 83
Spheroid: GRS 80
1st Standard Parallel: 34 10 47
2nd Standard Parallel: 36 26 11
Central Meridian: -98 43 53
Latitude of Projection's Origin: 33 36 56
False Easting: 0
False Northing: 0

0 0.7 1.4 2.1 2.8 3.5 Kilometers
0 0.4 0.8 1.2 1.6 2 Miles
The plotted map scale is 1:24,000

N W E S

Boundary and Annexation Survey (BAS) ID: 24007700000
BAS Submission Deadline: March 1, 2021

PDF versions of the BAS maps are available at: www.census.gov/programs-surveys/bas/geographies.html

For more information, or to request additional maps, please email geo.bas@census.gov, call 1-800-972-5651, or visit www.census.gov/programs-surveys/bas.html.

United States Census Bureau

GOVERNMENTAL UNIT REFERENCE MAP (2020): Latimer County, OK

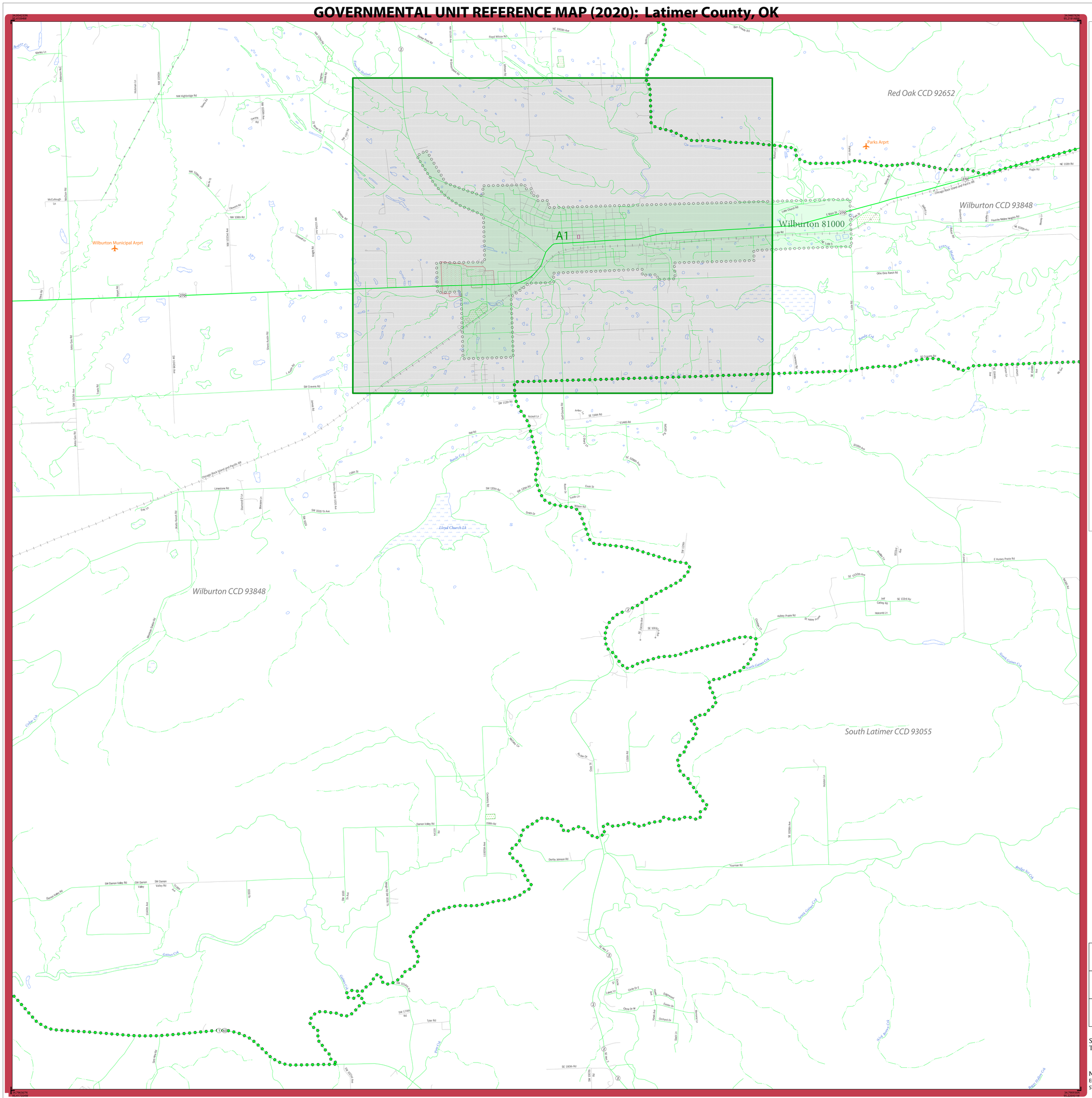

LEGEND

SYMBOL DESCRIPTION	SYMBOL	LABEL STYLE
Federal American Indian Reservation		L'ANSE RESERVATION (TA 1880)
Off-Reservation Trust Land		T1880
American Indian Tribal Subdivision		SHONTO (620)
Alaska Native Regional Corporation (ANRC)		NANA ANRC 52120
State (or statistically equivalent entity)		NEW YORK 36
County (or statistically equivalent entity)		ERIE 029
Minor Civil Division (MCD)[1]		Lee town 41460
Census County Division (CCD)[2]		Jemez CCD 91650
Consolidated City		MILFORD 47500
Incorporated Place[3]		Davis 18100
Census Designated Place (CDP)[2]		Cochiti 16560

DESCRIPTION	SYMBOL
Interstate	5
U.S. Highway	2
State Highway	4
Other Road	Marsh Ln
Cul-de-sac	
Circle	
Geographic Offset or Corridor	
4WD Trail, Stairway, Alley, Walkway, or Ferry	
Railroad	Southern RR
Pipeline or Power Line	
Ridge or Fence	
Property Line or Nonvisible Boundary	
Perennial Stream	Tumbling Cr
Intermittent Stream	Piney Cr
Mountain Peak or Hill	Mt. Boker

DESCRIPTION	SYMBOL
Water Body	Pleasant Lake
Swamp or Marsh	Okefenokee Swamp
Glacier	Bering Glacier
Airport, Airfield, or Helicopter Landing Pad	Dónard Airfield
College or University	Coll/Univ
Military	Fort Belvoir
Prison or Juvenile Detention Center	P/JDC
Cemetery	Powell Cmtry
Golf Course	Pinehurst GlfCs
National Park or Forest	Yosemite NP
Other Park	St Francis Park
Outside Subject Area	
Inset Area	A1

Where state, county, and/or MCD/CCD boundaries coincide, the map shows the boundary symbol for only the highest-ranking of these boundaries. Where American Indian reservation and American Indian tribal subdivision boundaries coincide, the map shows only the American Indian reservation boundaries.

Entity names are followed by either their FIPS code or census code; parentheses indicate a census code.

1 'MCD*' indicates a false MCD. These are for Census Bureau use only.

2 The CCD and CDP boundaries represent statistical entities only and are not updated through the BAS.

3 Incorporated place name color corresponds to the incorporated place fill color.

Due to space limitations, some road names, along with other feature and geography names on the map, may not be shown.

The Census Bureau stores primary and alternate road names, but only primary road names are used to label the roads on these maps.

Key to Adjacent Sheets

1	2	3
5	6	7
9	10	11

Sheet Location within Entity

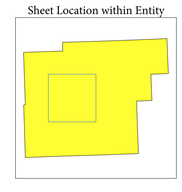

Sheet 6 of 11 PARENT sheets
Total Sheets: 14 (Index 1; Parent 11; Inset 2)

NAME: Latimer County (077)
ENTITY TYPE: County or statistically equivalent entity
ST: Oklahoma (40)

INDEX OR PARENT SHEET #: 006
INSET SHEET #: 000000

2020 COUNTY REF MAP (PARENT)

5340240077000000006000000

All legal boundaries and names are as reported through the 2020 Boundary and Annexation Survey (BAS) and Boundary Validation Program (BVP). The boundaries shown on this map are for Census Bureau statistical data collection and tabulation purposes only; their depiction and designation for statistical purposes does not constitute a determination of jurisdictional authority or rights of ownership or entitlement.

Data Source: U.S. Census Bureau's MAF/TIGER database (TAB20), November 2020
Created by Geography Division: December 09, 2020

U.S. DEPARTMENT OF COMMERCE U.S. Census Bureau

Projection: Albers Equal Area Conic
Datum: NAD 83
Spheroid: GRS 80
1st Standard Parallel: 34 10 47
2nd Standard Parallel: 36 26 11
Central Meridian: -98 43 53
Latitude of Projection's Origin: 33 36 56
False Easting: 0
False Northing: 0

0 0.7 1.4 2.1 2.8 3.5 Kilometers
0 0.4 0.8 1.2 1.6 2 Miles
The plotted map scale is 1:24,000

N W E S

Boundary and Annexation Survey (BAS) ID: 24007700000
BAS Submission Deadline: March 1, 2021

PDF versions of the BAS maps are available at:
www.census.gov/programs-surveys/bas/geographies.html

For more information, or to request additional maps, please email geo.bas@census.gov, call 1-800-972-5651, or visit www.census.gov/programs-surveys/bas.html.

United States Census Bureau

GOVERNMENTAL UNIT REFERENCE MAP (2020): Latimer County, OK

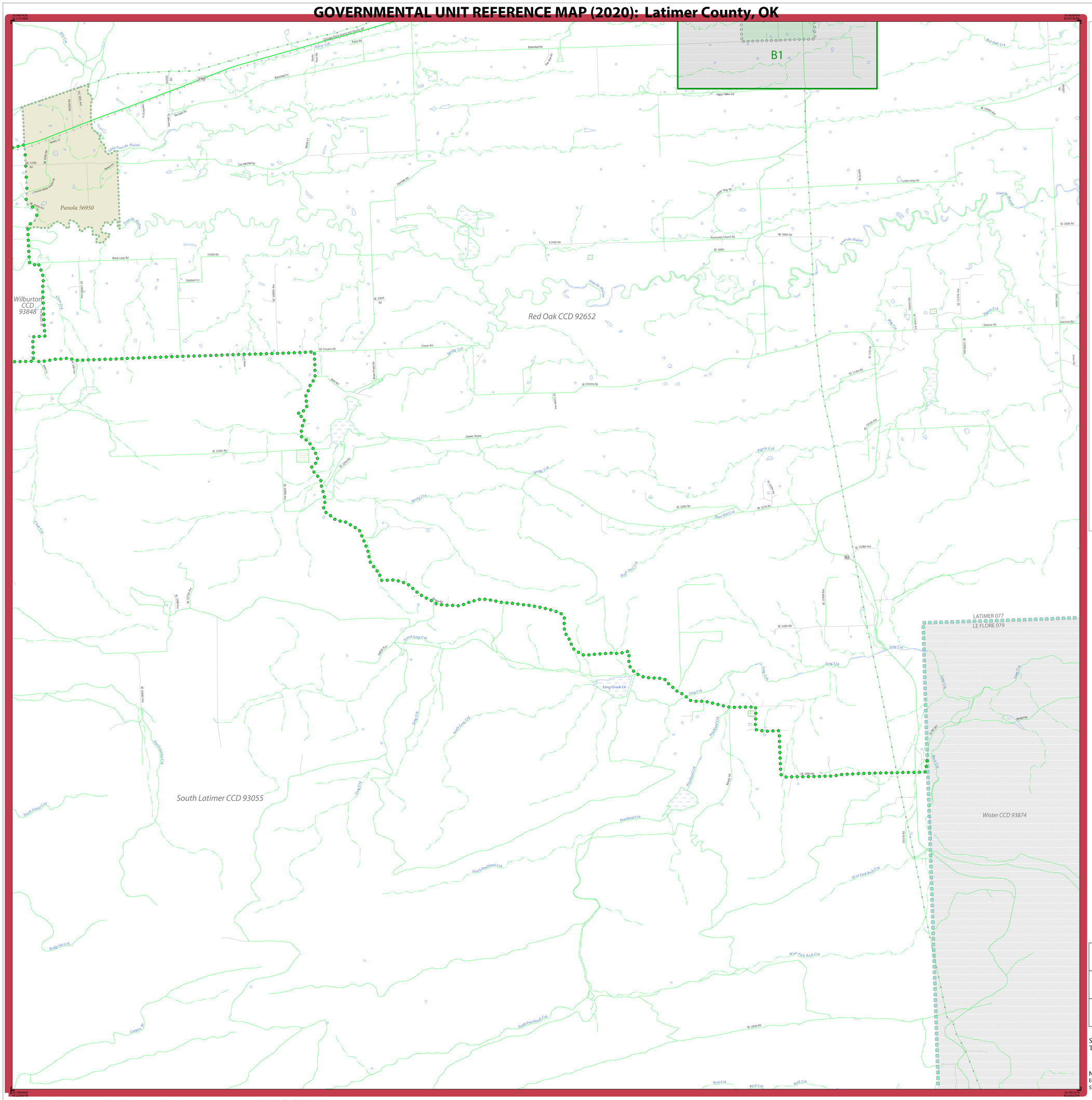

LEGEND

SYMBOL DESCRIPTION	SYMBOL	LABEL STYLE
Federal American Indian Reservation		L'ANSE RESERVATION (TA 1880)
Off-Reservation Trust Land		T1880
American Indian Tribal Subdivision		SHONTO (620)
Alaska Native Regional Corporation (ANRC)		*NANA ANRC 52120*
State (or statistically equivalent entity)		NEW YORK 36
County (or statistically equivalent entity)		ERIE 029
Minor Civil Division (MCD)[1]		Lee town 41460
Census County Division (CCD)[2]		*Jemez CCD 91650*
Consolidated City		MILFORD 47500
Incorporated Place[3]		Davis 18100
Census Designated Place (CDP)[2]		*Cochiti 16560*

DESCRIPTION	SYMBOL	DESCRIPTION	SYMBOL
Interstate	I	Water Body	*Pleasant Lake*
U.S. Highway	2	Swamp or Marsh	*Okefenokee Swamp*
State Highway	4	Glacier	*Bering Glacier*
Other Road	Marsh Ln	Airport, Airfield, or Helicopter Landing Pad	Donald Airport
Cul-de-sac		College or University	Coll/Univ
Circle		Military	Fort Belvoir
Geographic Offset or Corridor		Prison or Juvenile Detention Center	P/JDC
4WD Trail, Stairway, Alley, Walkway, or Ferry		Cemetery	Powell Cmtry
Railroad	Southern RR	Golf Course	Pinehurst GlfCrs
Pipeline or Power Line		National Park or Forest	Yosemite NP
Ridge or Fence		Other Park	St Francis Park
Property Line or Nonvisible Boundary		Outside Subject Area	
Perennial Stream	*Tumbling Cr*	Inset Area	A1
Intermittent Stream	*Piney Cr*		
Mountain Peak or Hill	*Mt. Baker*		

Where state, county, and/or MCD/CCD boundaries coincide, the map shows the boundary symbol for only the highest-ranking of these boundaries. Where American Indian reservation and American Indian tribal subdivision boundaries coincide, the map shows only the American Indian reservation boundaries.

Entity names are followed by either their FIPS code or census code; parentheses indicate a census code.

1 'MCD*' indicates a false MCD. These are for Census Bureau use only.

2 The CCD and CDP boundaries represent statistical entities only and are not updated through the BAS.

3 Incorporated place name color corresponds to the incorporated place fill color.

Due to space limitations, some road names, along with other feature and geography names on the map, may not be shown.

The Census Bureau stores primary and alternate road names, but only primary road names are used to label the roads on these maps.

Key to Adjacent Sheets

2	3	4
6	7	8
10	11	

Sheet Location within Entity

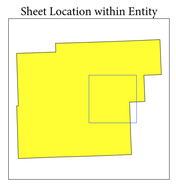

Sheet 7 of 11 PARENT sheets
Total Sheets: 14 (Index 1; Parent 11; Inset 2)

NAME: Latimer County (077)
ENTITY TYPE: County or statistically equivalent entity
ST: Oklahoma (40)

INDEX OR PARENT SHEET #: 007
INSET SHEET #: 000000

2020 COUNTY REF MAP (PARENT)

5340240077000000007000000

All legal boundaries and names are as reported through the 2020 Boundary and Annexation Survey (BAS) and Boundary Validation Program (BVP). The boundaries shown on this map are for Census Bureau statistical data collection and tabulation purposes only; their depiction and designation for statistical purposes does not constitute a determination of jurisdictional authority or rights of ownership or entitlement.

Data Source: U.S. Census Bureau's MAF/TIGER database (TAB20), November 2020
Created by Geography Division: December 09, 2020

U.S. DEPARTMENT OF COMMERCE U.S. Census Bureau

Projection: Albers Equal Area Conic
Datum: NAD 83
Spheroid: GRS 80
1st Standard Parallel: 34 10 47
2nd Standard Parallel: 36 26 11
Central Meridian: -98 43 53
Latitude of Projection's Origin: 33 36 56
False Easting: 0
False Northing: 0

0 0.7 1.4 2.1 2.8 3.5 Kilometers
0 0.4 0.8 1.2 1.6 2 Miles
The plotted map scale is 1:24,000

N W E S

Boundary and Annexation Survey (BAS) ID: 24007700000
BAS Submission Deadline: March 1, 2021

PDF versions of the BAS maps are available at:
www.census.gov/programs-surveys/bas/geographies.html

For more information, or to request additional maps, please email geo.bas@census.gov, call 1-800-972-5651, or visit www.census.gov/programs-surveys/bas.html.

GOVERNMENTAL UNIT REFERENCE MAP (2020): Latimer County, OK

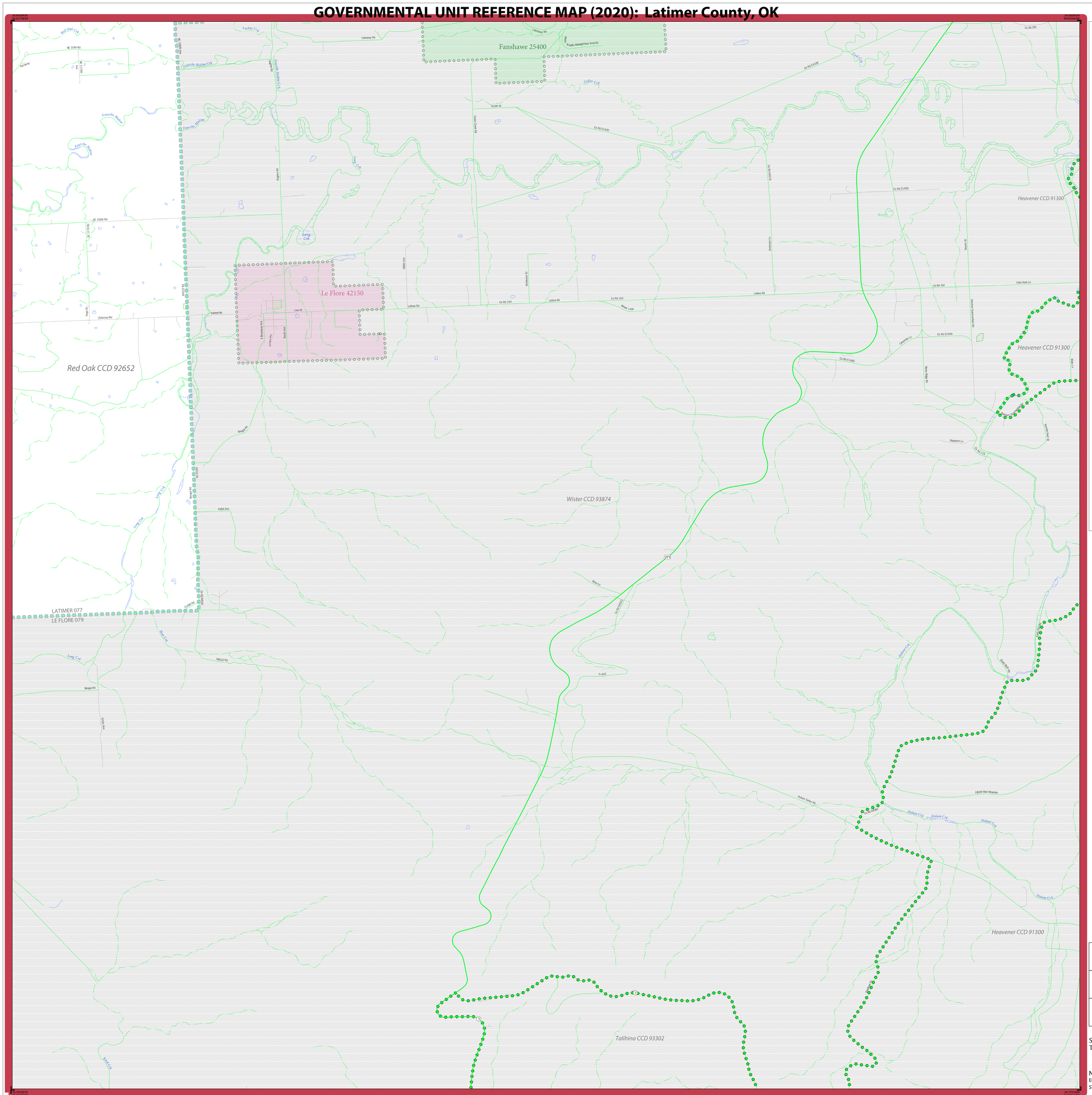

LEGEND

SYMBOL DESCRIPTION	SYMBOL	LABEL STYLE
Federal American Indian Reservation		L'ANSE RESERVATION (TA 1880)
Off-Reservation Trust Land		T1880
American Indian Tribal Subdivision		SHONTO (620)
Alaska Native Regional Corporation (ANRC)		NANA ANRC 52120
State (or statistically equivalent entity)		NEW YORK 36
County (or statistically equivalent entity)		ERIE 029
Minor Civil Division (MCD)[1]		Lee town 41460
Census County Division (CCD)[2]		Jemez CCD 91650
Consolidated City		MILFORD 47500
Incorporated Place[3]		Davis 18100
Census Designated Place (CDP)[2]		Cochiti 16560

DESCRIPTION	SYMBOL	DESCRIPTION	SYMBOL
Interstate	5	Water Body	Pleasant Lake
U.S. Highway	2	Swamp or Marsh	Okefenokee Swamp
State Highway	4	Glacier	Bering Glacier
Other Road	Marsh Ln	Airport, Airfield, or Helicopter Landing Pad	Dönärd Airport
Cul-de-sac		College or University	Coll/Univ
Circle		Military	Fort Belvoir
Geographic Offset or Corridor		Prison or Juvenile Detention Center	P/JDC
4WD Trail, Stairway, Alley, Walkway, or Ferry		Cemetery	Powell Cmtry
Railroad	Southern RR	Golf Course	Pinehurst GlfCrs
Pipeline or Power Line		National Park or Forest	Yosemite NP
Ridge or Fence		Other Park	St Francis Park
Property Line or Nonvisible Boundary		Outside Subject Area	
Perennial Stream	Tumbling Cr	Inset Area	A1
Intermittent Stream	Piney Cr		
Mountain Peak or Hill	Mt. Baker		

Where state, county, and/or MCD/CCD boundaries coincide, the map shows the boundary symbol for only the highest-ranking of these boundaries. Where American Indian reservation and American Indian tribal subdivision boundaries coincide, the map shows only the American Indian reservation boundaries.

Entity names are followed by either their FIPS code or census code; parentheses indicate a census code.

1 'MCD*' indicates a false MCD. These are for Census Bureau use only.

2 The CCD and CDP boundaries represent statistical entities only and are not updated through the BAS.

3 Incorporated place name color corresponds to the incorporated place fill color.

Due to space limitations, some road names, along with other feature and geography names on the map, may not be shown.

The Census Bureau stores primary and alternate road names, but only primary road names are used to label the roads on these maps.

Key to Adjacent Sheets

3	4	
7	8	
11		

Sheet Location within Entity

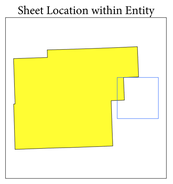

Sheet 8 of 11 PARENT sheets
Total Sheets: 14 (Index 1; Parent 11; Inset 2)

NAME: Latimer County (077)
ENTITY TYPE: County or statistically equivalent entity
ST: Oklahoma (40)

INDEX OR PARENT SHEET #: 008
INSET SHEET #: 000000

2020 COUNTY REF MAP (PARENT)

5340240077000000008000000

All legal boundaries and names are as reported through the 2020 Boundary and Annexation Survey (BAS) and Boundary Validation Program (BVP). The boundaries shown on this map are for Census Bureau statistical data collection and tabulation purposes only; their depiction and designation for statistical purposes does not constitute a determination of jurisdictional authority or rights of ownership or entitlement.

Data Source: U.S. Census Bureau's MAF/TIGER database (TAB20), November 2020
Created by Geography Division: December 09, 2020

U.S. DEPARTMENT OF COMMERCE U.S. Census Bureau

Projection: Albers Equal Area Conic
Datum: NAD 83
Spheroid: GRS 80
1st Standard Parallel: 34 10 47
2nd Standard Parallel: 36 26 11
Central Meridian: -98 43 53
Latitude of Projection's Origin: 33 36 56
False Easting: 0
False Northing: 0

0 0.7 1.4 2.1 2.8 3.5 Kilometers
0 0.4 0.8 1.2 1.6 2 Miles
The plotted map scale is 1:24,000

N W E S

Boundary and Annexation Survey (BAS) ID: 24007700000
BAS Submission Deadline: March 1, 2021

PDF versions of the BAS maps are available at:
www.census.gov/programs-surveys/bas/geographies.html

For more information, or to request additional maps, please email geo.bas@census.gov, call 1-800-972-5651, or visit www.census.gov/programs-surveys/bas.html.

United States Census Bureau

GOVERNMENTAL UNIT REFERENCE MAP (2020): Latimer County, OK

GOVERNMENTAL UNIT REFERENCE MAP (2020): Latimer County, OK

LEGEND

SYMBOL DESCRIPTION	SYMBOL	LABEL STYLE
Federal American Indian Reservation		L'ANSE RESERVATION (TA 1880)
Off-Reservation Trust Land		T1880
American Indian Tribal Subdivision		SHONTO (620)
Alaska Native Regional Corporation (ANRC)		*NANA ANRC 52120*
State (or statistically equivalent entity)		NEW YORK 36
County (or statistically equivalent entity)		ERIE 029
Minor Civil Division (MCD)[1]		Lee town 41460
Census County Division (CCD)[2]		*Jemez CCD 91650*
Consolidated City		MILFORD 47500
Incorporated Place[3]		Davis 18100
Census Designated Place (CDP)[2]		*Cochiti 16560*

DESCRIPTION	SYMBOL	DESCRIPTION	SYMBOL
Interstate	5	Water Body	*Pleasant Lake*
U.S. Highway	2	Swamp or Marsh	*Okefenokee Swamp*
State Highway	4	Glacier	*Bering Glacier*
Other Road	Marsh Ln	Airport, Airfield, or Helicopter Landing Pad	Dönärd Airfield
Cul-de-sac		College or University	Coll/Univ
Circle		Military	Fort Belvoir
Geographic Offset or Corridor		Prison or Juvenile Detention Center	P/JDC
4WD Trail, Stairway, Alley, Walkway, or Ferry		Cemetery	Powell Cmtry
Railroad	Southern RR	Golf Course	Pinehurst GlfCrs
Pipeline or Power Line		National Park or Forest	Yosemite NP
Ridge or Fence		Other Park	St Francis Park
Property Line or Nonvisible Boundary		Outside Subject Area	
Perennial Stream	*Tumbling Cr*	Inset Area	A1
Intermittent Stream	*Piney Cr*		
Mountain Peak or Hill	*Mt. Baker*		

Where state, county, and/or MCD/CCD boundaries coincide, the map shows the boundary symbol for only the highest-ranking of these boundaries. Where American Indian reservation and American Indian tribal subdivision boundaries coincide, the map shows only the American Indian reservation boundaries.

Entity names are followed by either their FIPS code or census code; parentheses indicate a census code.

1 'MCD*' indicates a false MCD. These are for Census Bureau use only.

2 The CCD and CDP boundaries represent statistical entities only and are not updated through the BAS.

3 Incorporated place name color corresponds to the incorporated place fill color.

Due to space limitations, some road names, along with other feature and geography names on the map, may not be shown.

The Census Bureau stores primary and alternate road names, but only primary road names are used to label the roads on these maps.

Key to Adjacent Sheets

5	6	7
9	10	11

Sheet Location within Entity

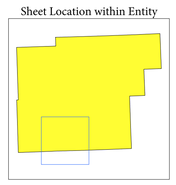

Sheet 10 of 11 PARENT sheets
Total Sheets: 14 (Index 1; Parent 11; Inset 2)

NAME: Latimer County (077)
ENTITY TYPE: County or statistically equivalent entity
ST: Oklahoma (40)

INDEX OR PARENT SHEET #: 010
INSET SHEET #: 000000

2020 COUNTY REF MAP (PARENT)

5340240077000000100000000

All legal boundaries and names are as reported through the 2020 Boundary and Annexation Survey (BAS) and Boundary Validation Program (BVP). The boundaries shown on this map are for Census Bureau statistical data collection and tabulation purposes only; their depiction and designation for statistical purposes does not constitute a determination of jurisdictional authority or rights of ownership or entitlement.

Data Source: U.S. Census Bureau's MAF/TIGER database (TAB20), November 2020
Created by Geography Division: December 09, 2020

U.S. DEPARTMENT OF COMMERCE U.S. Census Bureau

Projection: Albers Equal Area Conic
Datum: NAD 83
Spheroid: GRS 80
1st Standard Parallel: 34 10 47
2nd Standard Parallel: 36 26 11
Central Meridian: -98 43 53
Latitude of Projection's Origin: 33 36 56
False Easting: 0
False Northing: 0

0 0.7 1.4 2.1 2.8 3.5 Kilometers
0 0.4 0.8 1.2 1.6 2 Miles
The plotted map scale is 1:24,000

N W E S

Boundary and Annexation Survey (BAS) ID: 24007700000
BAS Submission Deadline: March 1, 2021

PDF versions of the BAS maps are available at:
www.census.gov/programs-surveys/bas/geographies.html

For more information, or to request additional maps, please email geo.bas@census.gov, call 1-800-972-5651, or visit www.census.gov/programs-surveys/bas.html.

United States Census Bureau

GOVERNMENTAL UNIT REFERENCE MAP (2020): Latimer County, OK

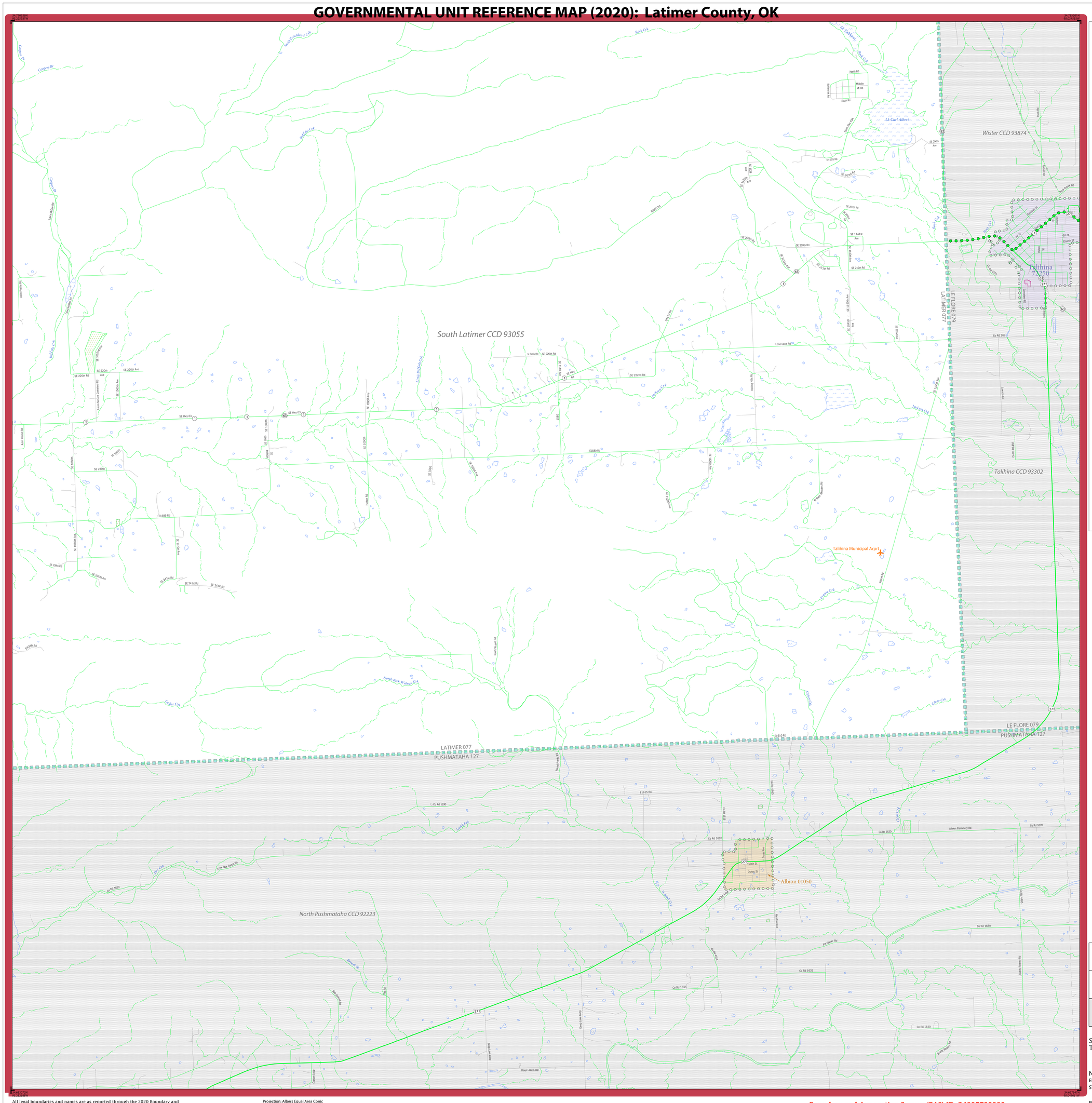

LEGEND

SYMBOL DESCRIPTION	SYMBOL	LABEL STYLE
Federal American Indian Reservation		L'ANSE RESERVATION (TA 1880)
Off-Reservation Trust Land		T1880
American Indian Tribal Subdivision		SHONTO (620)
Alaska Native Regional Corporation (ANRC)		NANA ANRC 52120
State (or statistically equivalent entity)		NEW YORK 36
County (or statistically equivalent entity)		ERIE 029
Minor Civil Division (MCD)[1]		Lee town 41460
Census County Division (CCD)[2]		Jemez CCD 91650
Consolidated City		MILFORD 47500
Incorporated Place[3]		Davis 18100
Census Designated Place (CDP)[2]		Cochiti 16560

DESCRIPTION	SYMBOL
Interstate	
U.S. Highway	
State Highway	
Other Road	Marsh Ln
Cul-de-sac	
Circle	
Geographic Offset or Corridor	
4WD Trail, Stairway, Alley, Walkway, or Ferry	
Railroad	Southern RR
Pipeline or Power Line	
Ridge or Fence	
Property Line or Nonvisible Boundary	
Perennial Stream	Tumbling Cr
Intermittent Stream	Piney Cr
Mountain Peak or Hill	Mt. Baker

DESCRIPTION	SYMBOL
Water Body	Pleasant Lake
Swamp or Marsh	Okefenokee Swamp
Glacier	Bering Glacier
Airport, Airfield, or Helicopter Landing Pad	Dónard Airport
College or University	Coll/Univ
Military	Fort Belvoir
Prison or Juvenile Detention Center	P/JDC
Cemetery	Powell Cmtry
Golf Course	Pinehurst GlfCrs
National Park or Forest	Yosemite NP
Other Park	St Francis Park
Outside Subject Area	
Inset Area	A1

Where state, county, and/or MCD/CCD boundaries coincide, the map shows the boundary symbol for only the highest-ranking of these boundaries. Where American Indian reservation and American Indian tribal subdivision boundaries coincide, the map shows only the American Indian reservation boundaries.

Entity names are followed by either their FIPS code or census code; parentheses indicate a census code.

1 'MCD" indicates a false MCD. These are for Census Bureau use only.

2 The CCD and CDP boundaries represent statistical entities only and are not updated through the BAS.

3 Incorporated place name color corresponds to the incorporated place fill color.

Due to space limitations, some road names, along with other feature and geography names on the map, may not be shown.

The Census Bureau stores primary and alternate road names, but only primary road names are used to label the roads on these maps.

Key to Adjacent Sheets

6	7	8
10	11	

Sheet Location within Entity

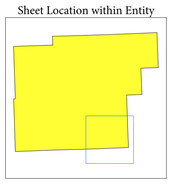

Sheet 11 of 11 PARENT sheets
Total Sheets: 14 (Index 1; Parent 11; Inset 2)

NAME: Latimer County (077)
ENTITY TYPE: County or statistically equivalent entity
ST: Oklahoma (40)

INDEX OR PARENT SHEET #: 011
INSET SHEET #: 000000

2020 COUNTY REF MAP (PARENT)

5340240077000000011000000

All legal boundaries and names are as reported through the 2020 Boundary and Annexation Survey (BAS) and Boundary Validation Program (BVP). The boundaries shown on this map are for Census Bureau statistical data collection and tabulation purposes only; their depiction and designation for statistical purposes does not constitute a determination of jurisdictional authority or rights of ownership or entitlement.

Data Source: U.S. Census Bureau's MAF/TIGER database (TAB20), November 2020
Created by Geography Division: December 09, 2020

U.S. DEPARTMENT OF COMMERCE U.S. Census Bureau

Projection: Albers Equal Area Conic
Datum: NAD 83
Spheroid: GRS 80
1st Standard Parallel: 34 10 47
2nd Standard Parallel: 36 26 11
Central Meridian: -98 43 53
Latitude of Projection's Origin: 33 36 56
False Easting: 0
False Northing: 0

0 0.7 1.4 2.1 2.8 3.5 Kilometers
0 0.4 0.8 1.2 1.6 2 Miles
The plotted map scale is 1:24,000

N W E S

Boundary and Annexation Survey (BAS) ID: 24007700000
BAS Submission Deadline: March 1, 2021

PDF versions of the BAS maps are available at:
www.census.gov/programs-surveys/bas/geographies.html

For more information, or to request additional maps, please email geo.bas@census.gov, call 1-800-972-5651, or visit www.census.gov/programs-surveys/bas.html.

United States Census Bureau

GOVERNMENTAL UNIT REFERENCE MAP (2020): Latimer County, OK

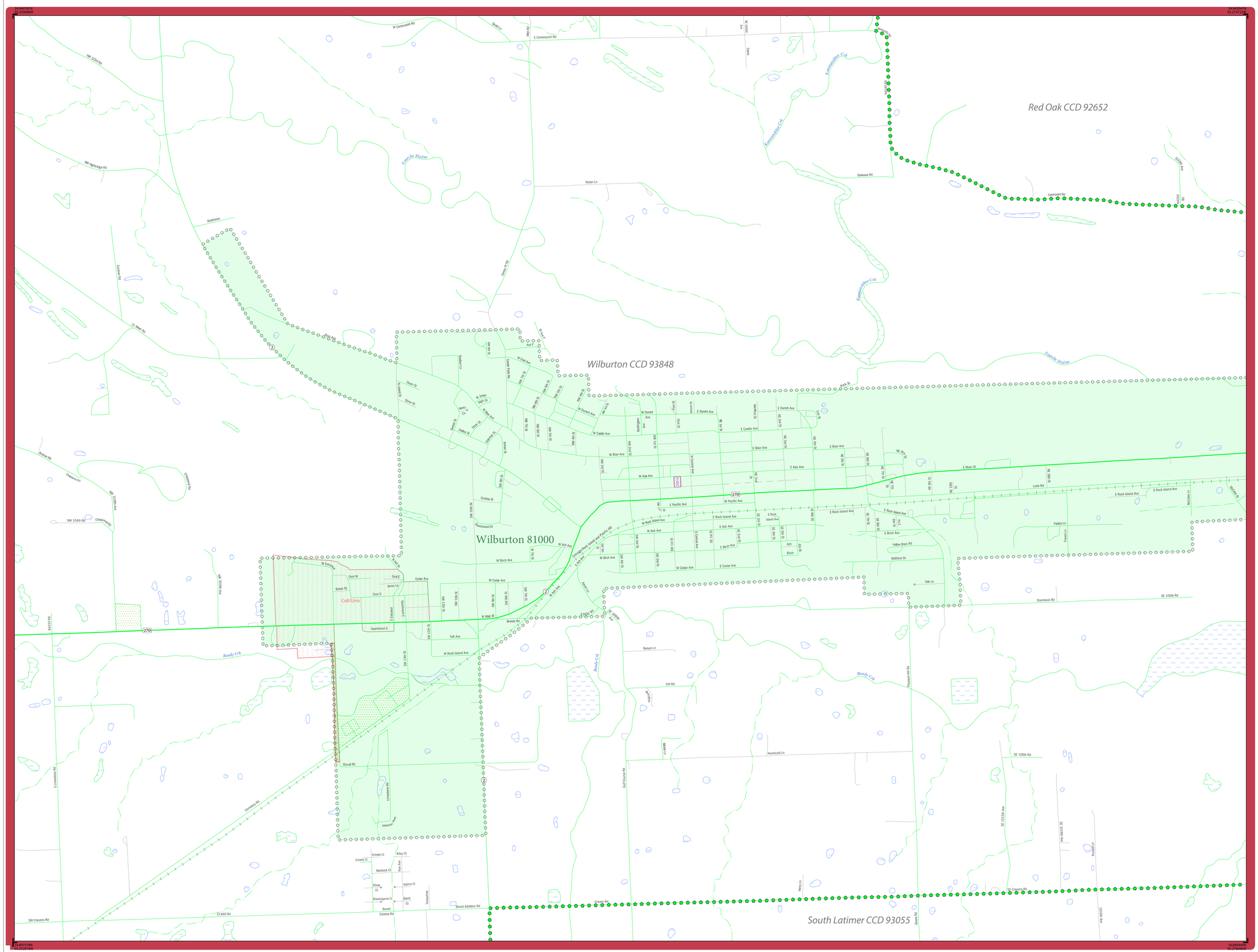
Red Oak CCD 92652
Wilburton CCD 93848
Wilburton 81000
South Latimer CCD 93055
Coll/Univ
Apartment S
Kiowa Rock Island and Pacific RR
Kanaskatahee Crk
Tumbling Cr
Piney Cr
Bundy Crk
Franche Maline
Gaskone Rd
Gatepost Rd
Nolan Ln
Matthews
Dill Rd
Humiscott Ln
Burum Ln
Stowall Rd
Cooley Rd
Coyote Rd
Beard Addition Rd
SW Cravens Rd
E1460 Rd
Main St
E Main St
Rock St
E Rock Island Ave
W Rock Island Ave
W Pacific Ave
E Pacific Ave
W Ash Ave
E Ash Ave
W Birch Ave
E Birch Ave
W Cedar Ave
E Cedar Ave
W Caddo Ave
E Caddo Ave
W Blair Ave
E Blair Ave
W Ada Ave
E Ada Ave
W Durant Ave
E Durant Ave
Brandy Rd
Taft Ave
Oak Ln
Willford Dr
Yellow Brick Rd
Stambeck Rd
SE 100th Rd
SE 106th Rd
Latte Rd
Parkin Ln
Powers Ln
McCoy Ln
Pleasant Hill Rd
Golf Course Rd
Henry Ln
Industrial Way
Lonestone Rd
S Limestone Rd
Chippewa Rd
Chippewa Ar
NW 104th Rd
NW 120th Rd
NW 128th Rd
NW 136th Rd
NW 144th Rd
NW 152nd Rd
NW 160th Rd
NW 168th Rd
NW 176th Rd
NW 184th Rd
NW 192nd Rd
NW 200th Rd
NW 208th Rd
NW 216th Rd
NW 224th Rd
NW 232nd Rd
NW 240th Rd
NW 248th Rd
NW 256th Rd
NW 264th Rd
NW 272th Rd
NW 280th Rd
NW 288th Rd
NW 296th Rd
NW 304th Rd
NW 312th Rd
NW 320th Rd
NW 328th Rd
NW 336th Rd
NW 344th Rd
NW 352nd Rd
NW 360th Rd
NW 368th Rd
NW 376th Rd
NW 384th Rd
NW 392nd Rd
NW 400th Rd
NW 408th Rd
NW 416th Rd
NW 424th Rd
NW 432nd Rd
NW 440th Rd
NW 448th Rd
NW 456th Rd
NW 464th Rd
NW 472th Rd
NW 480th Rd
NW 488th Rd
NW 496th Rd
NW 504th Rd
NW 512th Rd
NW 520th Rd
NW 528th Rd
NW 536th Rd
NW 544th Rd
NW 552nd Rd
NW 560th Rd
NW 568th Rd
NW 576th Rd
NW 584th Rd
NW 592nd Rd
NW 600th Rd
NW 608th Rd
NW 616th Rd
NW 624th Rd
NW 632nd Rd
NW 640th Rd
NW 648th Rd
NW 656th Rd
NW 664th Rd
NW 672th Rd
NW 680th Rd
NW 688th Rd
NW 696th Rd
NW 704th Rd
NW 712th Rd
NW 720th Rd
NW 728th Rd
NW 736th Rd
NW 744th Rd
NW 752nd Rd
NW 760th Rd
NW 768th Rd
NW 776th Rd
NW 784th Rd
NW 792nd Rd
NW 800th Rd
NW 808th Rd
NW 816th Rd
NW 824th Rd
NW 832nd Rd
NW 840th Rd
NW 848th Rd
NW 856th Rd
NW 864th Rd
NW 872th Rd
NW 880th Rd
NW 888th Rd
NW 896th Rd
NW 904th Rd
NW 912th Rd
NW 920th Rd
NW 928th Rd
NW 936th Rd
NW 944th Rd
NW 952nd Rd
NW 960th Rd
NW 968th Rd
NW 976th Rd
NW 984th Rd
NW 992nd Rd
NW 1000th Rd
NW 1008th Rd
NW 1016th Rd
NW 1024th Rd
NW 1032nd Rd
NW 1040th Rd
NW 1048th Rd
NW 1056th Rd
NW 1064th Rd
NW 1072th Rd
NW 1080th Rd
NW 1088th Rd
NW 1096th Rd
NW 1104th Rd
NW 1112th Rd
NW 1120th Rd
NW 1128th Rd
NW 1136th Rd
NW 1144th Rd
NW 1152nd Rd
NW 1160th Rd
NW 1168th Rd
NW 1176th Rd
NW 1184th Rd
NW 1192nd Rd
NW 1200th Rd
NW 1208th Rd
NW 1216th Rd
NW 1224th Rd
NW 1232nd Rd
NW 1240th Rd
NW 1248th Rd
NW 1256th Rd
NW 1264th Rd
NW 1272th Rd
NW 1280th Rd
NW 1288th Rd
NW 1296th Rd
NW 1304th Rd
NW 1312th Rd
NW 1320th Rd
NW 1328th Rd
NW 1336th Rd
NW 1344th Rd
NW 1352nd Rd
NW 1360th Rd
NW 1368th Rd
NW 1376th Rd
NW 1384th Rd
NW 1392nd Rd
NW 1400th Rd
NW 1408th Rd
NW 1416th Rd
NW 1424th Rd
NW 1432nd Rd
NW 1440th Rd
NW 1448th Rd
NW 1456th Rd
NW 1464th Rd
NW 1472th Rd
NW 1480th Rd
NW 1488th Rd
NW 1496th Rd
NW 1504th Rd
NW 1512th Rd
NW 1520th Rd
NW 1528th Rd
NW 1536th Rd
NW 1544th Rd
NW 1552nd Rd
NW 1560th Rd
NW 1568th Rd
NW 1576th Rd
NW 1584th Rd
NW 1592nd Rd
NW 1600th Rd
NW 1608th Rd
NW 1616th Rd
NW 1624th Rd
NW 1632nd Rd
NW 1640th Rd
NW 1648th Rd
NW 1656th Rd
NW 1664th Rd
NW 1672th Rd
NW 1680th Rd
NW 1688th Rd
NW 1696th Rd
NW 1704th Rd
NW 1712th Rd
NW 1720th Rd
NW 1728th Rd
NW 1736th Rd
NW 1744th Rd
NW 1752nd Rd
NW 1760th Rd
NW 1768th Rd
NW 1776th Rd
NW 1784th Rd
NW 1792nd Rd
NW 1800th Rd
NW 1808th Rd
NW 1816th Rd
NW 1824th Rd
NW 1832nd Rd
NW 1840th Rd
NW 1848th Rd
NW 1856th Rd
NW 1864th Rd
NW 1872th Rd
NW 1880th Rd
NW 1888th Rd
NW 1896th Rd
NW 1904th Rd
NW 1912th Rd
NW 1920th Rd
NW 1928th Rd
NW 1936th Rd
NW 1944th Rd
NW 1952nd Rd
NW 1960th Rd
NW 1968th Rd
NW 1976th Rd
NW 1984th Rd
NW 1992nd Rd
NW 2000th Rd
NW 2008th Rd
NW 2016th Rd
NW 2024th Rd
NW 2032nd Rd
NW 2040th Rd
NW 2048th Rd
NW 2056th Rd
NW 2064th Rd
NW 2072th Rd
NW 2080th Rd
NW 2088th Rd
NW 2096th Rd
NW 2104th Rd
NW 2112th Rd
NW 2120th Rd
NW 2128th Rd
NW 2136th Rd
NW 2144th Rd
NW 2152nd Rd
NW 2160th Rd
NW 2168th Rd
NW 2176th Rd
NW 2184th Rd
NW 2192nd Rd
NW 2200th Rd
NW 2208th Rd
NW 2216th Rd
NW 2224th Rd
NW 2232nd Rd
NW 2240th Rd
NW 2248th Rd
NW 2256th Rd
NW 2264th Rd
NW 2272th Rd
NW 2280th Rd
NW 2288th Rd
NW 2296th Rd
NW 2304th Rd
NW 2312th Rd
NW 2320th Rd
NW 2328th Rd
NW 2336th Rd
NW 2344th Rd
NW 2352nd Rd
NW 2360th Rd
NW 2368th Rd
NW 2376th Rd
NW 2384th Rd
NW 2392nd Rd
NW 2400th Rd
NW 2408th Rd
NW 2416th Rd
NW 2424th Rd
NW 2432nd Rd
NW 2440th Rd
NW 2448th Rd
NW 2456th Rd
NW 2464th Rd
NW 2472th Rd
NW 2480th Rd
NW 2488th Rd
NW 2496th Rd
NW 2504th Rd
NW 2512th Rd
NW 2520th Rd
NW 2528th Rd
NW 2536th Rd
NW 2544th Rd
NW 2552nd Rd
NW 2560th Rd
NW 2568th Rd
NW 2576th Rd
NW 2584th Rd
NW 2592nd Rd
NW 2600th Rd
NW 2608th Rd
NW 2616th Rd
NW 2624th Rd
NW 2632nd Rd
NW 2640th Rd
NW 2648th Rd
NW 2656th Rd
NW 2664th Rd
NW 2672th Rd
NW 2680th Rd
NW 2688th Rd
NW 2696th Rd
NW 2704th Rd
NW 2712th Rd
NW 2720th Rd
NW 2728th Rd
NW 2736th Rd
NW 2744th Rd
NW 2752nd Rd
NW 2760th Rd
NW 2768th Rd
NW 2776th Rd
NW 2784th Rd
NW 2792nd Rd
NW 2800th Rd
NW 2808th Rd
NW 2816th Rd
NW 2824th Rd
NW 2832nd Rd
NW 2840th Rd
NW 2848th Rd
NW 2856th Rd
NW 2864th Rd
NW 2872th Rd
NW 2880th Rd
NW 2888th Rd
NW 2896th Rd
NW 2904th Rd
NW 2912th Rd
NW 2920th Rd
NW 2928th Rd
NW 2936th Rd
NW 2944th Rd
NW 2952nd Rd
NW 2960th Rd
NW 2968th Rd
NW 2976th Rd
NW 2984th Rd
NW 2992nd Rd
NW 3000th Rd
NW 3008th Rd
NW 3016th Rd
NW 3024th Rd
NW 3032nd Rd
NW 3040th Rd
NW 3048th Rd
NW 3056th Rd
NW 3064th Rd
NW 3072th Rd
NW 3080th Rd
NW 3088th Rd
NW 3096th Rd
NW 3104th Rd
NW 3112th Rd
NW 3120th Rd
NW 3128th Rd
NW 3136th Rd
NW 3144th Rd
NW 3152nd Rd
NW 3160th Rd
NW 3168th Rd
NW 3176th Rd
NW 3184th Rd
NW 3192nd Rd
NW 3200th Rd
NW 3208th Rd
NW 3216th Rd
NW 3224th Rd
NW 3232nd Rd
NW 3240th Rd
NW 3248th Rd
NW 3256th Rd
NW 3264th Rd
NW 3272th Rd
NW 3280th Rd
NW 3288th Rd
NW 3296th Rd
NW 3304th Rd
NW 3312th Rd
NW 3320th Rd
NW 3328th Rd
NW 3336th Rd
NW 3344th Rd
NW 3352nd Rd
NW 3360th Rd
NW 3368th Rd
NW 3376th Rd
NW 3384th Rd
NW 3392nd Rd
NW 3400th Rd
NW 3408th Rd
NW 3416th Rd
NW 3424th Rd
NW 3432nd Rd
NW 3440th Rd
NW 3448th Rd
NW 3456th Rd
NW 3464th Rd
NW 3472th Rd
NW 3480th Rd
NW 3488th Rd
NW 3496th Rd
NW 3504th Rd
NW 3512th Rd
NW 3520th Rd
NW 3528th Rd
NW 3536th Rd
NW 3544th Rd
NW 3552nd Rd
NW 3560th Rd
NW 3568th Rd
NW 3576th Rd
NW 3584th Rd
NW 3592nd Rd
NW 3600th Rd
NW 3608th Rd
NW 3616th Rd
NW 3624th Rd
NW 3632nd Rd
NW 3640th Rd
NW 3648th Rd
NW 3656th Rd
NW 3664th Rd
NW 3672th Rd
NW 3680th Rd
NW 3688th Rd
NW 3696th Rd
NW 3704th Rd
NW 3712th Rd
NW 3720th Rd
NW 3728th Rd
NW 3736th Rd
NW 3744th Rd
NW 3752nd Rd
NW 3760th Rd
NW 3768th Rd
NW 3776th Rd
NW 3784th Rd
NW 3792nd Rd
NW 3800th Rd
NW 3808th Rd
NW 3816th Rd
NW 3824th Rd
NW 3832nd Rd
NW 3840th Rd
NW 3848th Rd
NW 3856th Rd
NW 3864th Rd
NW 3872th Rd
NW 3880th Rd
NW 3888th Rd
NW 3896th Rd
NW 3904th Rd
NW 3912th Rd
NW 3920th Rd
NW 3928th Rd
NW 3936th Rd
NW 3944th Rd
NW 3952nd Rd
NW 3960th Rd
NW 3968th Rd
NW 3976th Rd
NW 3984th Rd
NW 3992nd Rd
NW 4000th Rd
NW 4008th Rd
NW 4016th Rd
NW 4024th Rd
NW 4032nd Rd
NW 4040th Rd
NW 4048th Rd
NW 4056th Rd
NW 4064th Rd
NW 4072th Rd
NW 4080th Rd
NW 4088th Rd
NW 4096th Rd
NW 4104th Rd
NW 4112th Rd
NW 4120th Rd
NW 4128th Rd
NW 4136th Rd
NW 4144th Rd
NW 4152nd Rd
NW 4160th Rd
NW 4168th Rd
NW 4176th Rd
NW 4184th Rd
NW 4192nd Rd
NW 4200th Rd
NW 4208th Rd
NW 4216th Rd
NW 4224th Rd
NW 4232nd Rd
NW 4240th Rd
NW 4248th Rd
NW 4256th Rd
NW 4264th Rd
NW 4272th Rd
NW 4280th Rd
NW 4288th Rd
NW 4296th Rd
NW 4304th Rd
NW 4312th Rd
NW 4320th Rd
NW 4328th Rd
NW 4336th Rd
NW 4344th Rd
NW 4352nd Rd
NW 4360th Rd
NW 4368th Rd
NW 4376th Rd
NW 4384th Rd
NW 4392nd Rd
NW 4400th Rd
NW 4408th Rd
NW 4416th Rd
NW 4424th Rd
NW 4432nd Rd
NW 4440th Rd
NW 4448th Rd
NW 4456th Rd
NW 4464th Rd
NW 4472th Rd
NW 4480th Rd
NW 4488th Rd
NW 4496th Rd
NW 4504th Rd
NW 4512th Rd
NW 4520th Rd
NW 4528th Rd
NW 4536th Rd
NW 4544th Rd
NW 4552nd Rd
NW 4560th Rd
NW 4568th Rd
NW 4576th Rd
NW 4584th Rd
NW 4592nd Rd
NW 4600th Rd
NW 4608th Rd
NW 4616th Rd
NW 4624th Rd
NW 4632nd Rd
NW 4640th Rd
NW 4648th Rd
NW 4656th Rd
NW 4664th Rd
NW 4672th Rd
NW 4680th Rd
NW 4688th Rd
NW 4696th Rd
NW 4704th Rd
NW 4712th Rd
NW 4720th Rd
NW 4728th Rd
NW 4736th Rd
NW 4744th Rd
NW 4752nd Rd
NW 4760th Rd
NW 4768th Rd
NW 4776th Rd
NW 4784th Rd
NW 4792nd Rd
NW 4800th Rd
NW 4808th Rd
NW 4816th Rd
NW 4824th Rd
NW 4832nd Rd
NW 4840th Rd
NW 4848th Rd
NW 4856th Rd
NW 4864th Rd
NW 4872th Rd
NW 4880th Rd
NW 4888th Rd
NW 4896th Rd
NW 4904th Rd
NW 4912th Rd
NW 4920th Rd
NW 4928th Rd
NW 4936th Rd
NW 4944th Rd
NW 4952nd Rd
NW 4960th Rd
NW 4968th Rd
NW 4976th Rd
NW 4984th Rd
NW 4992nd Rd
NW 5000th Rd
NW 5008th Rd
NW 5016th Rd
NW 5024th Rd
NW 5032nd Rd
NW 5040th Rd
NW 5048th Rd
NW 5056th Rd
NW 5064th Rd
NW 5072th Rd
NW 5080th Rd
NW 5088th Rd
NW 5096th Rd
NW 5104th Rd
NW 5112th Rd
NW 5120th Rd
NW 5128th Rd
NW 5136th Rd
NW 5144th Rd
NW 5152nd Rd
NW 5160th Rd
NW 5168th Rd
NW 5176th Rd
NW 5184th Rd
NW 5192nd Rd
NW 5200th Rd
NW 5208th Rd
NW 5216th Rd
NW 5224th Rd
NW 5232nd Rd
NW 5240th Rd
NW 5248th Rd
NW 5256th Rd
NW 5264th Rd
NW 5272th Rd
NW 5280th Rd
NW 5288th Rd
NW 5296th Rd
NW 5304th Rd
NW 5312th Rd
NW 5320th Rd
NW 5328th Rd
NW 5336th Rd
NW 5344th Rd
NW 5352nd Rd
NW 5360th Rd
NW 5368th Rd
NW 5376th Rd
NW 5384th Rd
NW 5392nd Rd
NW 5400th Rd
NW 5408th Rd
NW 5416th Rd
NW 5424th Rd
NW 5432nd Rd
NW 5440th Rd
NW 5448th Rd
NW 5456th Rd
NW 5464th Rd
NW 5472th Rd
NW 5480th Rd
NW 5488th Rd
NW 5496th Rd
NW 5504th Rd
NW 5512th Rd
NW 5520th Rd
NW 5528th Rd
NW 5536th Rd
NW 5544th Rd
NW 5552nd Rd
NW 5560th Rd
NW 5568th Rd
NW 5576th Rd
NW 5584th Rd
NW 5592nd Rd
NW 5600th Rd
NW 5608th Rd
NW 5616th Rd
NW 5624th Rd
NW 5632nd Rd
NW 5640th Rd
NW 5648th Rd
NW 5656th Rd
NW 5664th Rd
NW 5672th Rd
NW 5680th Rd
NW 5688th Rd
NW 5696th Rd
NW 5704th Rd
NW 5712th Rd
NW 5720th Rd
NW 5728th Rd
NW 5736th Rd
NW 5744th Rd
NW 5752nd Rd
NW 5760th Rd
NW 5768th Rd
NW 5776th Rd
NW 5784th Rd
NW 5792nd Rd
NW 5800th Rd
NW 5808th Rd
NW 5816th Rd
NW 5824th Rd
NW 5832nd Rd
NW 5840th Rd
NW 5848th Rd
NW 5856th Rd
NW 5864th Rd
NW 5872th Rd
NW 5880th Rd
NW 5888th Rd
NW 5896th Rd
NW 5904th Rd
NW 5912th Rd
NW 5920th Rd
NW 5928th Rd
NW 5936th Rd
NW 5944th Rd
NW 5952nd Rd
NW 5960th Rd
NW 5968th Rd
NW 5976th Rd
NW 5984th Rd
NW 5992nd Rd
NW 6000th Rd
NW 6008th Rd
NW 6016th Rd
NW 6024th Rd
NW 6032nd Rd
NW 6040th Rd
NW 6048th Rd
NW 6056th Rd
NW 6064th Rd
NW 6072th Rd
NW 6080th Rd
NW 6088th Rd
NW 6096th Rd
NW 6104th Rd
NW 6112th Rd
NW 6120th Rd
NW 6128th Rd
NW 6136th Rd
NW 6144th Rd
NW 6152nd Rd
NW 6160th Rd
NW 6168th Rd
NW 6176th Rd
NW 6184th Rd
NW 6192nd Rd
NW 6200th Rd
NW 6208th Rd
NW 6216th Rd
NW 6224th Rd
NW 6232nd Rd
NW 6240th Rd
NW 6248th Rd
NW 6256th Rd
NW 6264th Rd
NW 6272th Rd
NW 6280th Rd
NW 6288th Rd
NW 6296th Rd
NW 6304th Rd
NW 6312th Rd
NW 6320th Rd
NW 6328th Rd
NW 6336th Rd
NW 6344th Rd
NW 6352nd Rd
NW 6360th Rd
NW 6368th Rd
NW 6376th Rd
NW 6384th Rd
NW 6392nd Rd
NW 6400th Rd
NW 6408th Rd
NW 6416th Rd
NW 6424th Rd
NW 6432nd Rd
NW 6440th Rd
NW 6448th Rd
NW 6456th Rd
NW 6464th Rd
NW 6472th Rd
NW 6480th Rd
NW 6488th Rd
NW 6496th Rd
NW 6504th Rd
NW 6512th Rd
NW 6520th Rd
NW 6528th Rd
NW 6536th Rd
NW 6544th Rd
NW 6552nd Rd
NW 6560th Rd
NW 6568th Rd
NW 6576th Rd
NW 6584th Rd
NW 6592nd Rd
NW 6600th Rd
NW 6608th Rd
NW 6616th Rd
NW 6624th Rd
NW 6632nd Rd
NW 6640th Rd
NW 6648th Rd
NW 6656th Rd
NW 6664th Rd
NW 6672th Rd
NW 6680th Rd
NW 6688th Rd
NW 6696th Rd
NW 6704th Rd
NW 6712th Rd
NW 6720th Rd
NW 6728th Rd
NW 6736th Rd
NW 6744th Rd
NW 6752nd Rd
NW 6760th Rd
NW 6768th Rd
NW 6776th Rd
NW 6784th Rd
NW 6792nd Rd
NW 6800th Rd
NW 6808th Rd
NW 6816th Rd
NW 6824th Rd
NW 6832nd Rd
NW 6840th Rd
NW 6848th Rd
NW 6856th Rd
NW 6864th Rd
NW 6872th Rd
NW 6880th Rd
NW 6888th Rd
NW 6896th Rd
NW 6904th Rd
NW 6912th Rd
NW 6920th Rd
NW 6928th Rd
NW 6936th Rd
NW 6944th Rd
NW 6952nd Rd
NW 6960th Rd
NW 6968th Rd
NW 6976th Rd
NW 6984th Rd
NW 6992nd Rd
NW 7000th Rd
NW 7008th Rd
NW 7016th Rd
NW 7024th Rd
NW 7032nd Rd
NW 7040th Rd
NW 7048th Rd
NW 7056th Rd
NW 7064th Rd
NW 7072th Rd
NW 7080th Rd
NW 7088th Rd
NW 7096th Rd
NW 7104th Rd
NW 7112th Rd
NW 7120th Rd
NW 7128th Rd
NW 7136th Rd
NW 7144th Rd
NW 7152nd Rd
NW 7160th Rd
NW 7168th Rd
NW 7176th Rd
NW 7184th Rd
NW 7192nd Rd
NW 7200th Rd
NW 7208th Rd
NW 7216th Rd
NW 7224th Rd
NW 7232nd Rd
NW 7240th Rd
NW 7248th Rd
NW 7256th Rd
NW 7264th Rd
NW 7272th Rd
NW 7280th Rd
NW 7288th Rd
NW 7296th Rd
NW 7304th Rd
NW 7312th Rd
NW 7320th Rd
NW 7328th Rd
NW 7336th Rd
NW 7344th Rd
NW 7352nd Rd
NW 7360th Rd
NW 7368th Rd
NW 7376th Rd
NW 7384th Rd
NW 7392nd Rd
NW 7400th Rd
NW 7408th Rd
NW 7416th Rd
NW 7424th Rd
NW 7432nd Rd
NW 7440th Rd
NW 7448th Rd
NW 7456th Rd
NW 7464th Rd
NW 7472th Rd
NW 7480th Rd
NW 7488th Rd
NW 7496th Rd
NW 7504th Rd
NW 7512th Rd
NW 7520th Rd
NW 7528th Rd
NW 7536th Rd
NW 7544th Rd
NW 7552nd Rd
NW 7560th Rd
NW 7568th Rd
NW 7576th Rd
NW 7584th Rd
NW 7592nd Rd
NW 7600th Rd
NW 7608th Rd
NW 7616th Rd
NW 7624th Rd
NW 7632nd Rd
NW 7640th Rd
NW 7648th Rd
NW 7656th Rd
NW 7664th Rd
NW 7672th Rd
NW 7680th Rd
NW 7688th Rd
NW 7696th Rd
NW 7704th Rd
NW 7712th Rd
NW 7720th Rd
NW 7728th Rd
NW 7736th Rd
NW 7744th Rd
NW 7752nd Rd
NW 7760th Rd
NW 7768th Rd
NW 7776th Rd
NW 7784th Rd
NW 7792nd Rd
NW 7800th Rd
NW 7808th Rd
NW 7816th Rd
NW 7824th Rd
NW 7832nd Rd
NW 7840th Rd
NW 7848th Rd
NW 7856th Rd
NW 7864th Rd
NW 7872th Rd
NW 7880th Rd
NW 7888th Rd
NW 7896th Rd
NW 7904th Rd
NW 7912th Rd
NW 7920th Rd
NW 7928th Rd
NW 7936th Rd
NW 7944th Rd
NW 7952nd Rd
NW 7960th Rd
NW 7968th Rd
NW 7976th Rd
NW 7984th Rd
NW 7992nd Rd
NW 8000th Rd
NW 8008th Rd
NW 8016th Rd
NW 8024th Rd
NW 8032nd Rd
NW 8040th Rd
NW 8048th Rd
NW 8056th Rd
NW 8064th Rd
NW 8072th Rd
NW 8080th Rd
NW 8088th Rd
NW 8096th Rd
NW 8104th Rd
NW 8112th Rd
NW 8120th Rd
NW 8128th Rd
NW 8136th Rd
NW 8144th Rd
NW 8152nd Rd
NW 8160th Rd
NW 8168th Rd
NW 8176th Rd
NW 8184th Rd
NW 8192nd Rd
NW 8200th Rd
NW 8208th Rd
NW 8216th Rd
NW 8224th Rd
NW 8232nd Rd
NW 8240th Rd
NW 8248th Rd
NW 8256th Rd
NW 8264th Rd
NW 8272th Rd
NW 8280th Rd
NW 8288th Rd
NW 8296th Rd
NW 8304th Rd
NW 8312th Rd
NW 8320th Rd
NW 8328th Rd
NW 8336th Rd
NW 8344th Rd
NW 8352nd Rd
NW 8360th Rd
NW 8368th Rd
NW 8376th Rd
NW 8384th Rd
NW 8392nd Rd
NW 8400th Rd
NW 8408th Rd
NW 8416th Rd
NW 8424th Rd
NW 8432nd Rd
NW 8440th Rd
NW 8448th Rd
NW 8456th Rd
NW 8464th Rd
NW 8472th Rd
NW 8480th Rd
NW 8488th Rd
NW 8496th Rd
NW 8504th Rd
NW 8512th Rd
NW 8520th Rd
NW 8528th Rd
NW 8536th Rd
NW 8544th Rd
NW 8552nd Rd
NW 8560th Rd
NW 8568th Rd
NW 8576th Rd
NW 8584th Rd
NW 8592nd Rd
NW 8600th Rd
NW 8608th Rd
NW 8616th Rd
NW 8624th Rd
NW 8632nd Rd
NW 8640th Rd
NW 8648th Rd
NW 8656th Rd
NW 8664th Rd
NW 8672th Rd
NW 8680th Rd
NW 8688th Rd
NW 8696th Rd
NW 8704th Rd
NW 8712th Rd
NW 8720th Rd
NW 8728th Rd
NW 8736th Rd
NW 8744th Rd
NW 8752nd Rd
NW 8760th Rd
NW 8768th Rd
NW 8776th Rd
NW 8784th Rd
NW 8792nd Rd
NW 8800th Rd
NW 8808th Rd
NW 8816th Rd
NW 8824th Rd
NW 8832nd Rd
NW 8840th Rd
NW 8848th Rd
NW 8856th Rd
NW 8864th Rd
NW 8872th Rd
NW 8880th Rd
NW 8888th Rd
NW 8896th Rd
NW 8904th Rd
NW 8912th Rd
NW 8920th Rd
NW 8928th Rd
NW 8936th Rd
NW 8944th Rd
NW 8952nd Rd
NW 8960th Rd
NW 8968th Rd
NW 8976th Rd
NW 8984th Rd
NW 8992nd Rd
NW 9000th Rd
NW 9008th Rd
NW 9016th Rd
NW 9024th Rd
NW 9032nd Rd
NW 9040th Rd
NW 9048th Rd
NW 9056th Rd
NW 9064th Rd
NW 9072th Rd
NW 9080th Rd
NW 9088th Rd
NW 9096th Rd
NW 9104th Rd
NW 9112th Rd
NW 9120th Rd
NW 9128th Rd
NW 9136th Rd
NW 9144th Rd
NW 9152nd Rd
NW 9160th Rd
NW 9168th Rd
NW 9176th Rd
NW 9184th Rd
NW 9192nd Rd
NW 9200th Rd
NW 9208th Rd
NW 9216th Rd
NW 9224th Rd
NW 9232nd Rd
NW 9240th Rd
NW 9248th Rd
NW 9256th Rd
NW 9264th Rd
NW 9272th Rd
NW 9280th Rd
NW 9288th Rd
NW 9296th Rd
NW 9304th Rd
NW 9312th Rd
NW 9320th Rd
NW 9328th Rd
NW 9336th Rd
NW 9344th Rd
NW 9352nd Rd
NW 9360th Rd
NW 9368th Rd
NW 9376th Rd
NW 9384th Rd
NW 9392nd Rd
NW 9400th Rd
NW 9408th Rd
NW 9416th Rd
NW 9424th Rd
NW 9432nd Rd
NW 9440th Rd
NW 9448th Rd
NW 9456th Rd
NW 9464th Rd
NW 9472th Rd
NW 9480th Rd
NW 9488th Rd
NW 9496th Rd
NW 9504th Rd
NW 9512th Rd
NW 9520th Rd
NW 9528th Rd
NW 9536th Rd
NW 9544th Rd
NW 9552nd Rd
NW 9560th Rd
NW 9568th Rd
NW 9576th Rd
NW 9584th Rd
NW 9592nd Rd
NW 9600th Rd
NW 9608th Rd
NW 9616th Rd
NW 9624th Rd
NW 9632nd Rd
NW 9640th Rd
NW 9648th Rd
NW 9656th Rd
NW 9664th Rd
NW 9672th Rd
NW 9680th Rd
NW 9688th Rd
NW 9696th Rd
NW 9704th Rd
NW 9712th Rd
NW 9720th Rd
NW 9728th Rd
NW 9736th Rd
NW 9744th Rd
NW 9752nd Rd
NW 9760th Rd
NW 9768th Rd
NW 9776th Rd
NW 9784th Rd
NW 9792nd Rd
NW 9800th Rd
NW 9808th Rd
NW 9816th Rd
NW 9824th Rd
NW 9832nd Rd
NW 9840th Rd
NW 9848th Rd
NW 9856th Rd
NW 9864th Rd
NW 9872th Rd
NW 9880th Rd
NW 9888th Rd
NW 9896th Rd
NW 9904th Rd
NW 9912th Rd
NW 9920th Rd
NW 9928th Rd
NW 9936th Rd
NW 9944th Rd
NW 9952nd Rd
NW 9960th Rd
NW 9968th Rd
NW 9976th Rd
NW 9984th Rd
NW 9992nd Rd
NW 10000th Rd
NW 10008th Rd
NW 10016th Rd
NW 10024th Rd
NW 10032nd Rd
NW 10040th Rd
NW 10048th Rd
NW 10056th Rd
NW 10064th Rd
NW 10072th Rd
NW 10080th Rd
NW 10088th Rd
NW 10096th Rd
NW 10104th Rd
NW 10112th Rd
NW 10120th Rd
NW 10128th Rd
NW 10136th Rd
NW 10144th Rd
NW 10152nd Rd
NW 10160th Rd
NW 10168th Rd
NW 10176th Rd
NW 10184th Rd
NW 10192nd Rd
NW 10200th Rd
NW 10208th Rd
NW 10216th Rd
NW 10224th Rd
NW 10232nd Rd
NW 10240th Rd
NW 10248th Rd
NW 10256th Rd
NW 10264th Rd
NW 10272th Rd
NW 10280th Rd
NW 10288th Rd
NW 10296th Rd
NW 10304th Rd
NW 10312th Rd
NW 10320th Rd
NW 10328th Rd
NW 10336th Rd
NW 10344th Rd
NW 10352nd Rd
NW 10360th Rd
NW 10368th Rd
NW 10376th Rd
NW 10384th Rd
NW 10392nd Rd
NW 10400th Rd
NW 10408th Rd
NW 10416th Rd
NW 10424th Rd
NW 10432nd Rd
NW 10440th Rd
NW 10448th Rd
NW 10456th Rd
NW 10464th Rd
NW 10472th Rd
NW 10480th Rd
NW 10488th Rd
NW 10496th Rd
NW 10504th Rd
NW 10512th Rd
NW 10520th Rd
NW 10528th Rd
NW 10536th Rd
NW 10544th Rd
NW 10552nd Rd
NW 10560th Rd
NW 10568th Rd
NW 10576th Rd
NW 10584th Rd
NW 10592nd Rd
NW 10600th Rd
NW 10608th Rd
NW 10616th Rd
NW 10624th Rd
NW 10632nd Rd
NW 10640th Rd
NW 10648th Rd
NW 10656th Rd
NW 10664th Rd
NW 10672th Rd
NW 10680th Rd
NW 10688th Rd
NW 10696th Rd
NW 10704th Rd
NW 10712th Rd
NW 10720th Rd
NW 10728th Rd
NW 10736th Rd
NW 10744th Rd
NW 10752nd Rd
NW 10760th Rd
NW 10768th Rd
NW 10776th Rd
NW 10784th Rd
NW 10792nd Rd
NW 10800th Rd
NW 10808th Rd
NW 10816th Rd
NW 10824th Rd
NW 10832nd Rd
NW 10840th Rd
NW 10848th Rd
NW 10856th Rd
NW 10864th Rd
NW 10872th Rd
NW 10880th Rd
NW 10888th Rd
NW 10896th Rd
NW 10904th Rd
NW 10912th Rd
NW 10920th Rd
NW 10928th Rd
NW 10936th Rd
NW 10944th Rd
NW 10952nd Rd
NW 10960th Rd
NW 10968th Rd
NW 10976th Rd
NW 10984th Rd
NW 10992nd Rd
NW 11000th Rd
NW 11008th Rd
NW 11016th Rd
NW 11024th Rd
NW 11032nd Rd
NW 11040th Rd
NW 11048th Rd
NW 11056th Rd
NW 11064th Rd
NW 11072th Rd
NW 11080th Rd
NW 11088th Rd
NW 11096th Rd
NW 11104th Rd
NW 11112th Rd
NW 11120th Rd
NW 11128th Rd
NW 11136th Rd
NW 11144th Rd
NW 11152nd Rd
NW 11160th Rd
NW 11168th Rd
NW 11176th Rd
NW 11184th Rd
NW 11192nd Rd
NW 11200th Rd
NW 11208th Rd
NW 11216th Rd
NW 11224th Rd
NW 11232nd Rd
NW 11240th Rd
NW 11248th Rd
NW 11256th Rd
NW 11264th Rd
NW 11272th Rd
NW 11280th Rd
NW 11288th Rd
NW 11296th Rd
NW 11304th Rd
NW 11312th Rd
NW 11320th Rd
NW 11328th Rd
NW 11336th Rd
NW 11344th Rd
NW 11352nd Rd
NW 11360th Rd
NW 11368th Rd
NW 11376th Rd
NW 11384th Rd
NW 11392nd Rd
NW 11400th Rd
NW 11408th Rd
NW 11416th Rd
NW 11424th Rd
NW 11432nd Rd
NW 11440th Rd
NW 11448th Rd
NW 11456th Rd
NW 11464th Rd
NW 11472th Rd
NW 11480th Rd
NW 11488th Rd
NW 11496th Rd
NW 11504th Rd
NW 11512th Rd
NW 11520th Rd
NW 11528th Rd
NW 11536th Rd
NW 11544th Rd
NW 11552nd Rd
NW 11560th Rd
NW 11568th Rd
NW 11576th Rd
NW 11584th Rd
NW 11592nd Rd
NW 11600th Rd
NW 11608th Rd
NW 11616th Rd
NW 11624th Rd
NW 11632nd Rd
NW 11640th Rd
NW 11648th Rd
NW 11656th Rd
NW 11664th Rd
NW 11672th Rd
NW 11680th Rd
NW 11688th Rd
NW 11696th Rd
NW 11704th Rd
NW 11712th Rd
NW 11720th Rd
NW 11728th Rd
NW 11736th Rd
NW 11744th Rd
NW 11752nd Rd
NW 11760th Rd
NW 11768th Rd
NW 11776th Rd
NW 11784th Rd
NW 11792nd Rd
NW 11800th Rd
NW 11808th Rd
NW 11816th Rd
NW 11824th Rd
NW 11832nd Rd
NW 11840th Rd
NW 11848th Rd
NW 11856th Rd
NW 11864th Rd
NW 11872th Rd
NW 11880th Rd
NW 11888th Rd
NW 11896th Rd
NW 11904th Rd
NW 11912th Rd
NW 11920th Rd
NW 11928th Rd
NW 11936th Rd
NW 11944th Rd
NW 11952nd Rd
NW 11960th Rd
NW 11968th Rd
NW 11976th Rd
NW 11984th Rd
NW 11992nd Rd
NW 12000th Rd
NW 12008th Rd
NW 12016th Rd
NW 12024th Rd
NW 12032nd Rd
NW 12040th Rd
NW 12048th Rd
NW 12056th Rd
NW 12064th Rd
NW 12072th Rd
NW 12080th Rd
NW 12088th Rd
NW 12096th Rd
NW 12104th Rd
NW 12112th Rd
NW 12120th Rd
NW 12128th Rd
NW 12136th Rd
NW 12144th Rd
NW 12152nd Rd
NW 12160th Rd
NW 12168th Rd
NW 12176th Rd
NW 12184th Rd
NW 12192nd Rd
NW 12200th Rd
NW 12208th Rd
NW 12216th Rd
NW 12224th Rd
NW 12232nd Rd
NW 12240th Rd
NW 12248th Rd
NW 12256th Rd
NW 12264th Rd
NW 12272th Rd
NW 12280th Rd
NW 12288th Rd
NW 12296th Rd
NW 12304th Rd
NW

GOVERNMENTAL UNIT REFERENCE MAP (2020): Latimer County, OK

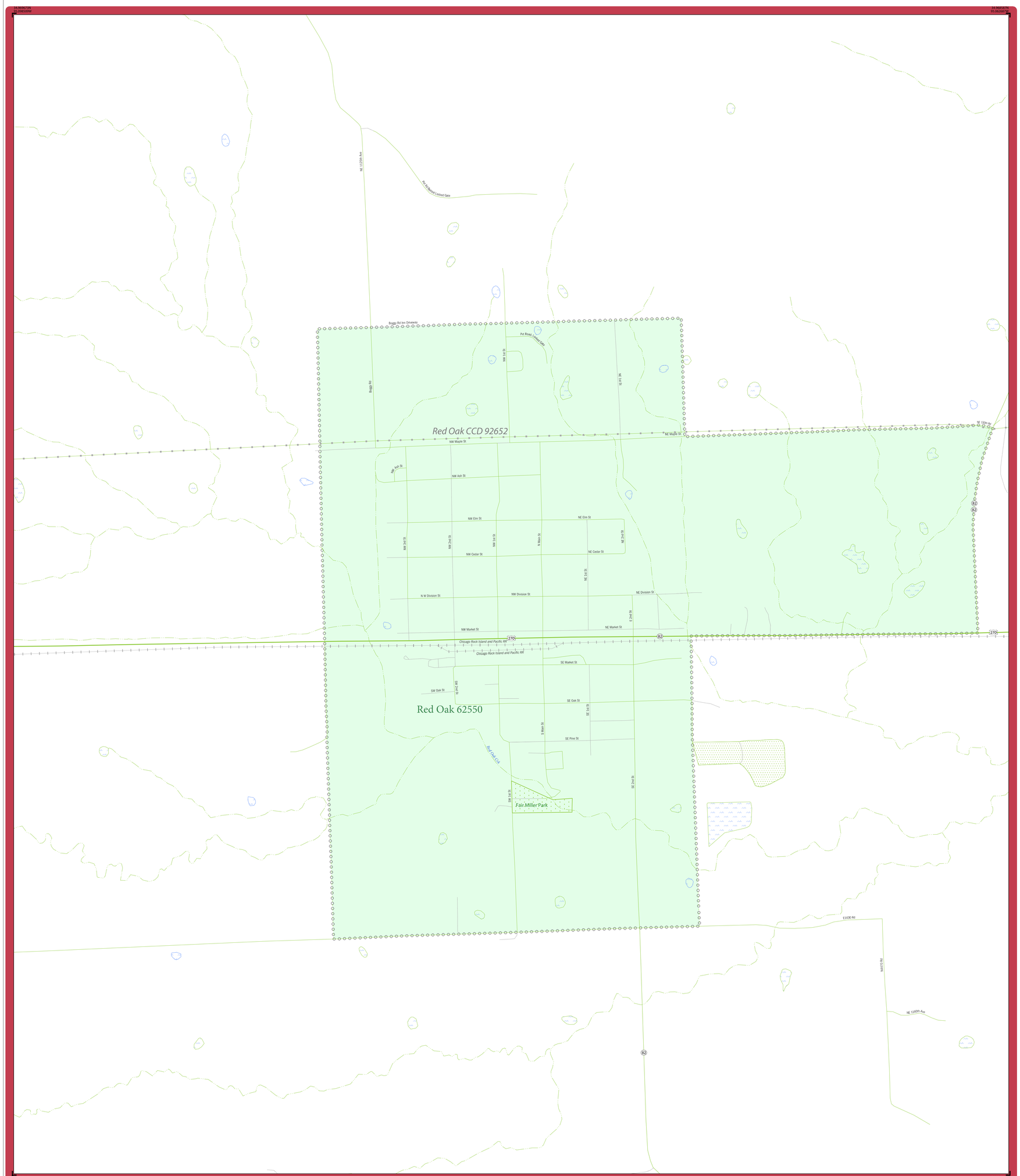

LEGEND

SYMBOL DESCRIPTION	SYMBOL	LABEL STYLE
Federal American Indian Reservation		L'ANSE RESERVATION (TA 1880)
Off-Reservation Trust Land		T1880
American Indian Tribal Subdivision		SHONTO (620)
Alaska Native Regional Corporation (ANRC)		*NANA ANRC 52120*
State (or statistically equivalent entity)		NEW YORK 36
County (or statistically equivalent entity)		ERIE 029
Minor Civil Division (MCD)[1]		Lee town 41460
Census County Division (CCD)[2]		*Jemez CCD 91650*
Consolidated City		MILFORD 47500
Incorporated Place[3]		Davis 18100
Census Designated Place (CDP)[2]		*Cochiti 16560*

DESCRIPTION	SYMBOL	DESCRIPTION	SYMBOL
Interstate	5	Water Body	*Pleasant Lake*
U.S. Highway	2	Swamp or Marsh	*Okefenokee Swamp*
State Highway	4	Glacier	*Bering Glacier*
Other Road	Marsh Ln	Airport, Airfield, or Helicopter Landing Pad	Donald Airport
Cul-de-sac		College or University	Coll/Univ
Circle		Military	Fort Belvoir
Geographic Offset or Corridor		Prison or Juvenile Detention Center	P/JDC
4WD Trail, Stairway, Alley, Walkway, or Ferry		Cemetery	Powell Cmtry
Railroad	Southern RR	Golf Course	Pinehurst Gl/Crs
Pipeline or Power Line		National Park or Forest	Yosemite NP
Ridge or Fence		Other Park	St Francis Park
Property Line or Nonvisible Boundary		Outside Subject Area	
Perennial Stream	*Tumbling Cr*	Inset Area	A1
Intermittent Stream	*Piney Cr*		
Mountain Peak or Hill	*Mt. Baker*		

Where state, county, and/or MCD/CCD boundaries coincide, the map shows the boundary symbol for only the highest-ranking of these boundaries. Where American Indian reservation and American Indian tribal subdivision boundaries coincide, the map shows only the American Indian reservation boundaries.

Entity names are followed by either their FIPS code or census code; parentheses indicate a census code.

1 'MCD*' indicates a false MCD. These are for Census Bureau use only.

2 The CCD and CDP boundaries represent statistical entities only and are not updated through the BAS.

3 Incorporated place name color corresponds to the incorporated place fill color.

Due to space limitations, some road names, along with other feature and geography names on the map, may not be shown.

The Census Bureau stores primary and alternate road names, but only primary road names are used to label the roads on these maps.

Sheet Location within Entity

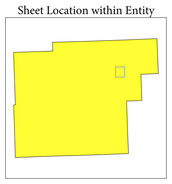

Sheet B1 of 2 INSET sheets
Total Sheets: 14 (Index 1; Parent 11; Inset 2)

NAME: Latimer County (077)
ENTITY TYPE: County or statistically equivalent entity
ST: Oklahoma (40)

INDEX OR PARENT SHEET #: 003
INSET SHEET #: 006601

2020 COUNTY REF MAP (INSET)

5340240077000000003006601

All legal boundaries and names are as reported through the 2020 Boundary and Annexation Survey (BAS) and Boundary Validation Program (BVP). The boundaries shown on this map are for Census Bureau statistical data collection and tabulation purposes only; their depiction and designation for statistical purposes does not constitute a determination of jurisdictional authority or rights of ownership or entitlement.

Data Source: U.S. Census Bureau's MAF/TIGER database (TAB20), November 2020
Created by Geography Division: December 09, 2020

U.S. DEPARTMENT OF COMMERCE U.S. Census Bureau

Projection: Albers Equal Area Conic
Datum: NAD 83
Spheroid: GRS 80
1st Standard Parallel: 34 10 47
2nd Standard Parallel: 36 26 11
Central Meridian: -98 43 53
Latitude of Projection's Origin: 33 36 56
False Easting: 0
False Northing: 0

0 0.1 0.2 0.3 0.4 0.5 Kilometers
0 0.1 0.2 0.3 0.4 0.5 Miles
The plotted map scale is 1:5,385

N W E S

Boundary and Annexation Survey (BAS) ID: 24007700000
BAS Submission Deadline: March 1, 2021

PDF versions of the BAS maps are available at:
www.census.gov/programs-surveys/bas/geographies.html

For more information, or to request additional maps, please email geo.bas@census.gov, call 1-800-972-5651, or visit www.census.gov/programs-surveys/bas.html.

United States Census Bureau