GOVERNMENTAL UNIT REFERENCE MAP (2020): Tulsa County, OK

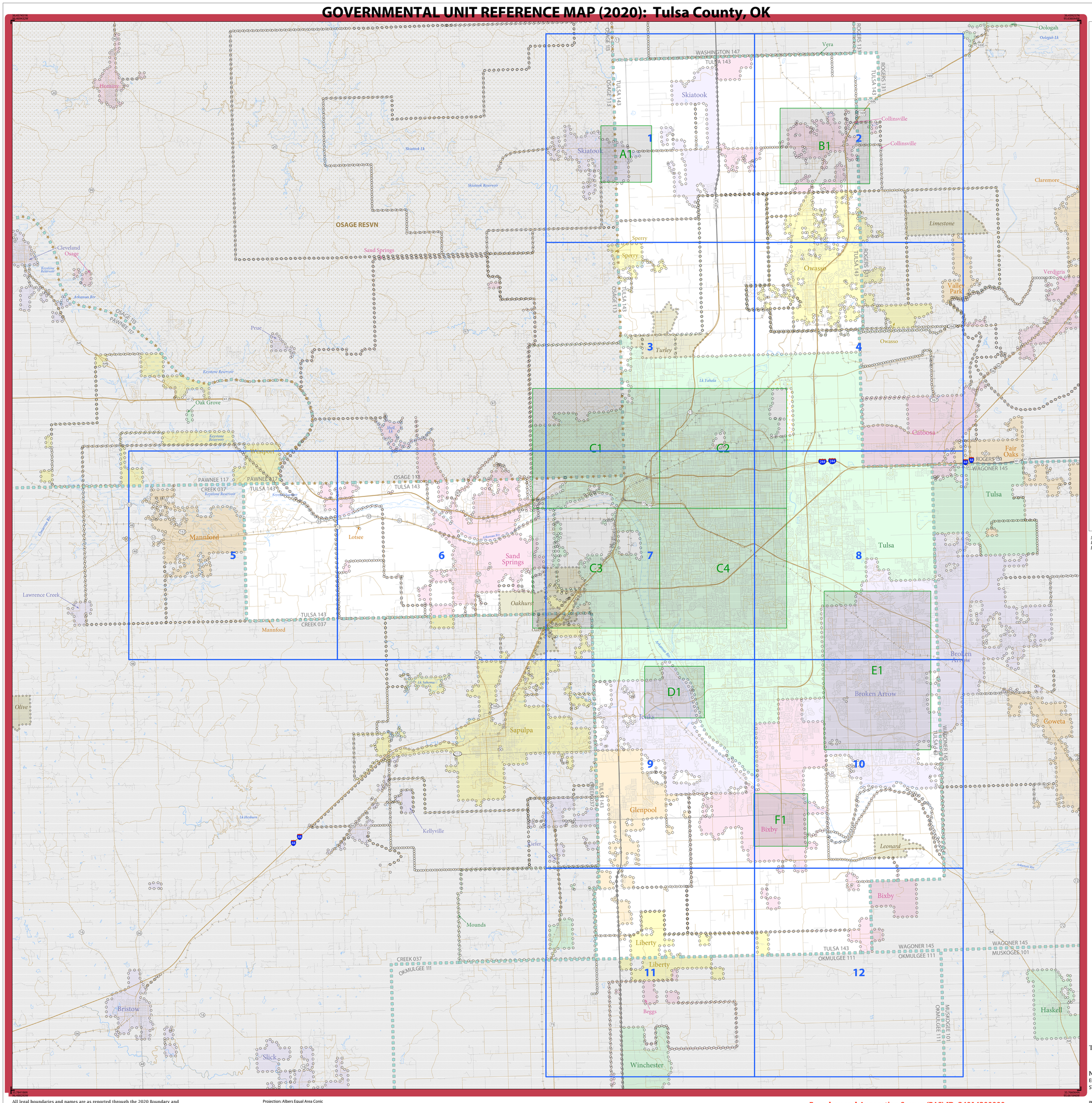

LEGEND

SYMBOL DESCRIPTION	SYMBOL	LABEL STYLE
Federal American Indian Reservation		L'ANSE RESERVATION (TA 1880)
Off-Reservation Trust Land		T1880
American Indian Tribal Subdivision		SHONTO (620)
Alaska Native Regional Corporation (ANRC)		*NANA ANRC 52120*
State (or statistically equivalent entity)		NEW YORK 36
County (or statistically equivalent entity)		ERIE 029
Minor Civil Division (MCD)[1]		Lee town 41460
Census County Division (CCD)[2]		*Jemez CCD 91650*
Consolidated City		MILFORD 47500
Incorporated Place[3]		Davis 18100
Census Designated Place (CDP)[2]		*Cochiti 16560*

DESCRIPTION	SYMBOL	DESCRIPTION	SYMBOL
Interstate	5	Water Body	*Pleasant Lake*
U.S. Highway	2	Swamp or Marsh	*Okefenokee Swamp*
State Highway	4	Glacier	*Bering Glacier*
Other Road	Marsh Ln	Airport, Airfield, or Helicopter Landing Pad	Dinard Airport
Cul-de-sac		College or University	Coll/Univ
Circle		Military	Fort Belvoir
Geographic Offset or Corridor		Prison or Juvenile Detention Center	P/JDC
4WD Trail, Stairway, Alley, Walkway, or Ferry		Cemetery	Powell Cmtry
Railroad	Southern RR	Golf Course	Pinehurst GlfCrs
Pipeline or Power Line		National Park or Forest	Yosemite NP
Ridge or Fence		Other Park	St Francis Park
Property Line or Nonvisible Boundary		Outside Subject Area	
Perennial Stream	*Tumbling Cr*	Inset Area	A1
Intermittent Stream	*Piney Cr*		
Mountain Peak or Hill	*Mt. Baker*		

Where state, county, and/or MCD/CCD boundaries coincide, the map shows the boundary symbol for only the highest-ranking of these boundaries. Where American Indian reservation and American Indian tribal subdivision boundaries coincide, the map shows only the American Indian reservation boundaries.

Entity names are followed by either their FIPS code or census code; parentheses indicate a census code.

1 "MCD" indicates a false MCD. These are for Census Bureau use only.

2 The CCD and CDP boundaries represent statistical entities only and are not updated through the BAS.

3 Incorporated place name color corresponds to the incorporated place fill color.

Due to space limitations, some road names, along with other feature and geography names on the map, may not be shown.

The Census Bureau stores primary and alternate road names, but only primary road names are used to label the roads on these maps.

Note: This index map sheet provides the map sheet configuration in relation to the subject entity. Due to scale limitations, map content may be simplified. Refer to parent and/or inset map sheets for detailed map content.

Total Sheets: 22 (Index 1; Parent 12; Inset 9)

NAME: Tulsa County (143)
ENTITY TYPE: County or statistically equivalent entity
ST: Oklahoma (40)

INDEX OR PARENT SHEET #: 000
INSET SHEET #: 000000

2020 COUNTY REF MAP (INDEX)

5340240143000000000000

All legal boundaries and names are as reported through the 2020 Boundary and Annexation Survey (BAS) and Boundary Validation Program (BVP). The boundaries shown on this map are for Census Bureau statistical data collection and tabulation purposes only; their depiction and designation for statistical purposes does not constitute a determination of jurisdictional authority or rights of ownership or entitlement.

Data Source: U.S. Census Bureau's MAF/TIGER database (TAB20), November 2020
Created by Geography Division: December 09, 2020

U.S. DEPARTMENT OF COMMERCE U.S. Census Bureau

Projection: Albers Equal Area Conic
Datum: NAD 83
Spheroid: GRS 80
1st Standard Parallel: 34 10 47
2nd Standard Parallel: 36 26 11
Central Meridian: -98 43 53
Latitude of Projection's Origin: 33 36 56
False Easting: 0
False Northing: 0

0 3 6 9 12 15 Kilometers
0 2 4 6 8 10 Miles
The plotted map scale is 1:102,350

N W E S

Boundary and Annexation Survey (BAS) ID: 24014300000
BAS Submission Deadline: March 1, 2021

PDF versions of the BAS maps are available at:
www.census.gov/programs-surveys/bas/geographies.html

For more information, or to request additional maps, please email geo.bas@census.gov, call 1-800-972-5651, or visit www.census.gov/programs-surveys/bas.html.

United States Census Bureau

GOVERNMENTAL UNIT REFERENCE MAP (2020): Tulsa County, OK

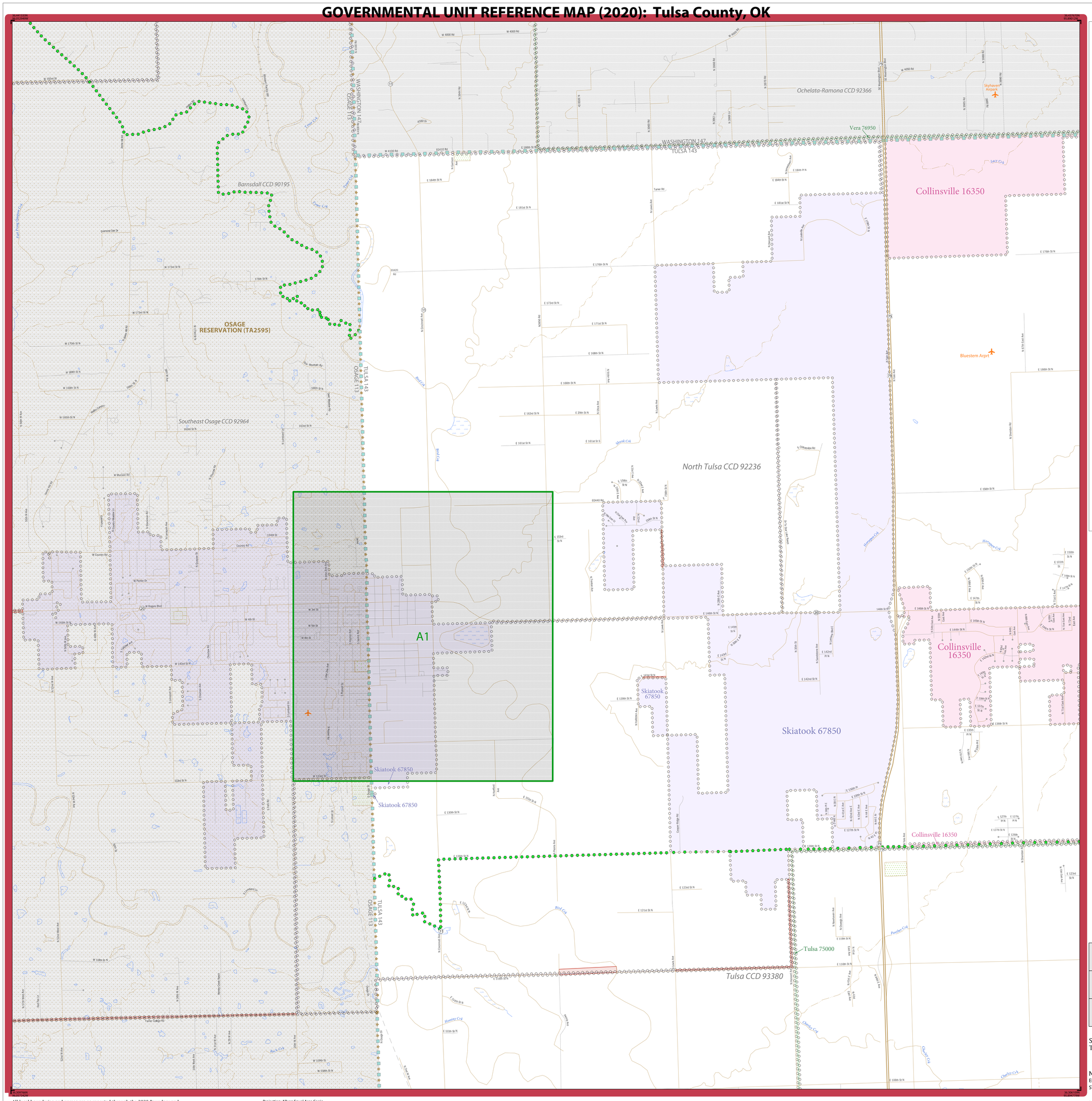

LEGEND

SYMBOL DESCRIPTION	SYMBOL	LABEL STYLE
Federal American Indian Reservation		L'ANSE RESERVATION (TA 1880)
Off-Reservation Trust Land		T1880
American Indian Tribal Subdivision		SHONTO (620)
Alaska Native Regional Corporation (ANRC)		NANA ANRC 52120
State (or statistically equivalent entity)		NEW YORK 36
County (or statistically equivalent entity)		ERIE 029
Minor Civil Division (MCD)[1]		Lee town 41460
Census County Division (CCD)[2]		Jemez CCD 91650
Consolidated City		MILFORD 47500
Incorporated Place[3]		Davis 18100
Census Designated Place (CDP)[2]		Cochiti 16560

DESCRIPTION	SYMBOL
Interstate	5
U.S. Highway	2
State Highway	4
Other Road	Marsh Ln
Cul-de-sac	
Circle	
Geographic Offset or Corridor	
4WD Trail, Stairway, Alley, Walkway, or Ferry	
Railroad	Southern RR
Pipeline or Power Line	
Ridge or Fence	
Property Line or Nonvisible Boundary	
Perennial Stream	Tumbling Cr
Intermittent Stream	Piney Cr
Mountain Peak or Hill	Mt. Baker

DESCRIPTION	SYMBOL
Water Body	Pleasant Lake
Swamp or Marsh	Okefenokee Swamp
Glacier	Bering Glacier
Airport, Airfield, or Helicopter Landing Pad	Dónard Airfield
College or University	Coll/Univ
Military	Fort Belvoir
Prison or Juvenile Detention Center	P/JDC
Cemetery	Powell Cmtry
Golf Course	Pinehurst GlfCrs
National Park or Forest	Yosemite NP
Other Park	St Francis Park
Outside Subject Area	
Inset Area	A1

Where state, county, and/or MCD/CCD boundaries coincide, the map shows the boundary symbol for only the highest-ranking of these boundaries. Where American Indian reservation and American Indian tribal subdivision boundaries coincide, the map shows only the American Indian reservation boundaries.

Entity names are followed by either their FIPS code or census code; parentheses indicate a census code.

1 'MCD*' indicates a false MCD. These are for Census Bureau use only.

2 The CCD and CDP boundaries represent statistical entities only and are not updated through the BAS.

3 Incorporated place name color corresponds to the incorporated place fill color.

Due to space limitations, some road names, along with other feature and geography names on the map, may not be shown.

The Census Bureau stores primary and alternate road names, but only primary road names are used to label the roads on these maps.

Key to Adjacent Sheets

	1	2
	3	4

Sheet Location within Entity

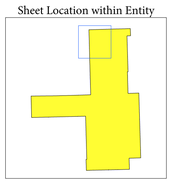

Sheet 1 of 12 PARENT sheets
Total Sheets: 22 (Index 1; Parent 12; Inset 9)

NAME: Tulsa County (143)
ENTITY TYPE: County or statistically equivalent entity
ST: Oklahoma (40)

INDEX OR PARENT SHEET #: 001
INSET SHEET #: 000000

2020 COUNTY REF MAP (PARENT)

5340240143000000001000000

All legal boundaries and names are as reported through the 2020 Boundary and Annexation Survey (BAS) and Boundary Validation Program (BVP). The boundaries shown on this map are for Census Bureau statistical data collection and tabulation purposes only; their depiction and designation for statistical purposes does not constitute a determination of jurisdictional authority or rights of ownership or entitlement.

Data Source: U.S. Census Bureau's MAF/TIGER database (TAB20), November 2020
Created by Geography Division: December 09, 2020

U.S. DEPARTMENT OF COMMERCE U.S. Census Bureau

Projection: Albers Equal Area Conic
Datum: NAD 83
Spheroid: GRS 80
1st Standard Parallel: 34 10 47
2nd Standard Parallel: 36 26 11
Central Meridian: -98 43 53
Latitude of Projection's Origin: 33 36 56
False Easting: 0
False Northing: 0

0 0.6 1.2 1.8 2.4 3 Kilometers
0 0.4 0.8 1.2 1.6 2 Miles
The plotted map scale is 1:20,000

N W E S

Boundary and Annexation Survey (BAS) ID: 24014300000
BAS Submission Deadline: March 1, 2021

PDF versions of the BAS maps are available at: www.census.gov/programs-surveys/bas/geographies.html

For more information, or to request additional maps, please email geo.bas@census.gov, call 1-800-972-5651, or visit www.census.gov/programs-surveys/bas.html.

United States Census Bureau

GOVERNMENTAL UNIT REFERENCE MAP (2020): Tulsa County, OK

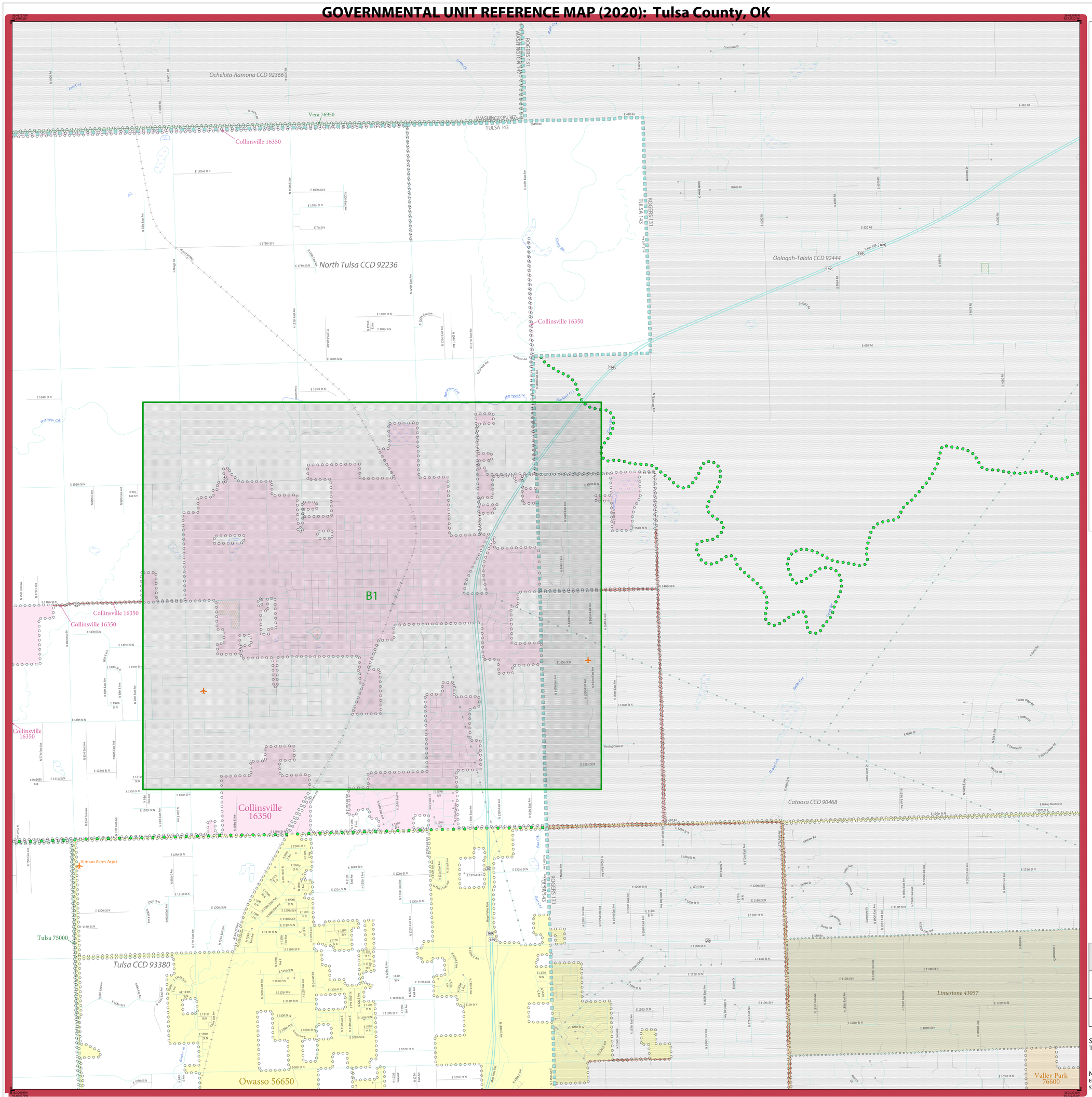

LEGEND

SYMBOL DESCRIPTION	SYMBOL	LABEL STYLE
Federal American Indian Reservation		L'ANSE RESERVATION (TA 1880)
Off-Reservation Trust Land		T1880
American Indian Tribal Subdivision		SHONTO (620)
Alaska Native Regional Corporation (ANRC)		*NANA ANRC 52120*
State (or statistically equivalent entity)		NEW YORK 36
County (or statistically equivalent entity)		ERIE 029
Minor Civil Division (MCD)[1]		Lee town 41460
Census County Division (CCD)[2]		*Jemez CCD 91650*
Consolidated City		MILFORD 47500
Incorporated Place[3]		Davis 18100
Census Designated Place (CDP)[2]		*Cochiti 16560*

DESCRIPTION	SYMBOL	DESCRIPTION	SYMBOL
Interstate	5	Water Body	*Pleasant Lake*
U.S. Highway	2	Swamp or Marsh	*Okefenokee Swamp*
State Highway	4	Glacier	*Bering Glacier*
Other Road	Marsh Ln	Airport, Airfield, or Helicopter Landing Pad	*Donald Airport*
Cul-de-sac		College or University	Coll/Univ
Circle		Military	Fort Belvoir
Geographic Offset or Corridor		Prison or Juvenile Detention Center	P/JDC
4WD Trail, Stairway, Alley, Walkway, or Ferry		Cemetery	Powell Cmtry
Railroad	Southern RR	Golf Course	Pinehurst GlfCrs
Pipeline or Power Line		National Park or Forest	Yosemite NP
Ridge or Fence		Other Park	St Francis Park
Property Line or Nonvisible Boundary		Outside Subject Area	
Perennial Stream	*Tumbling Cr*	Inset Area	A1
Intermittent Stream	*Piney Cr*		
Mountain Peak or Hill	*Mt. Baker*		

Where state, county, and/or MCD/CCD boundaries coincide, the map shows the boundary symbol for only the highest-ranking of these boundaries. Where American Indian reservation and American Indian tribal subdivision boundaries coincide, the map shows only the American Indian reservation boundaries.

Entity names are followed by either their FIPS code or census code; parentheses indicate a census code.

1 'MCD*' indicates a false MCD. These are for Census Bureau use only.

2 The CCD and CDP boundaries represent statistical entities only and are not updated through the BAS.

3 Incorporated place name color corresponds to the incorporated place fill color.

Due to space limitations, some road names, along with other feature and geography names on the map, may not be shown.

The Census Bureau stores primary and alternate road names, but only primary road names are used to label the roads on these maps.

Key to Adjacent Sheets

1	2	
3	4	

Sheet Location within Entity

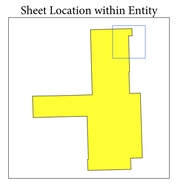

Sheet 2 of 12 PARENT sheets
Total Sheets: 22 (Index 1; Parent 12; Inset 9)

NAME: Tulsa County (143)
ENTITY TYPE: County or statistically equivalent entity
ST: Oklahoma (40)

INDEX OR PARENT SHEET #: 002
INSET SHEET #: 000000

2020 COUNTY REF MAP (PARENT)

5340240143000000002000000

All legal boundaries and names are as reported through the 2020 Boundary and Annexation Survey (BAS) and Boundary Validation Program (BVP). The boundaries shown on this map are for Census Bureau statistical data collection and tabulation purposes only; their depiction and designation for statistical purposes does not constitute a determination of jurisdictional authority or rights of ownership or entitlement.

Data Source: U.S. Census Bureau's MAF/TIGER database (TAB20), November 2020
Created by Geography Division: December 09, 2020

U.S. DEPARTMENT OF COMMERCE U.S. Census Bureau

Projection: Albers Equal Area Conic
Datum: NAD 83
Spheroid: GRS 80
1st Standard Parallel: 34 10 47
2nd Standard Parallel: 36 26 11
Central Meridian: -98 43 53
Latitude of Projection's Origin: 33 36 56
False Easting: 0
False Northing: 0

0 0.6 1.2 1.8 2.4 3 Kilometers
0 0.4 0.8 1.2 1.6 2 Miles
The plotted map scale is 1:20,000

N W E S

Boundary and Annexation Survey (BAS) ID: 24014300000
BAS Submission Deadline: March 1, 2021

PDF versions of the BAS maps are available at:
www.census.gov/programs-surveys/bas/geographies.html

For more information, or to request additional maps, please email geo.bas@census.gov, call 1-800-972-5651, or visit www.census.gov/programs-surveys/bas.html.

United States Census Bureau

GOVERNMENTAL UNIT REFERENCE MAP (2020): Tulsa County, OK

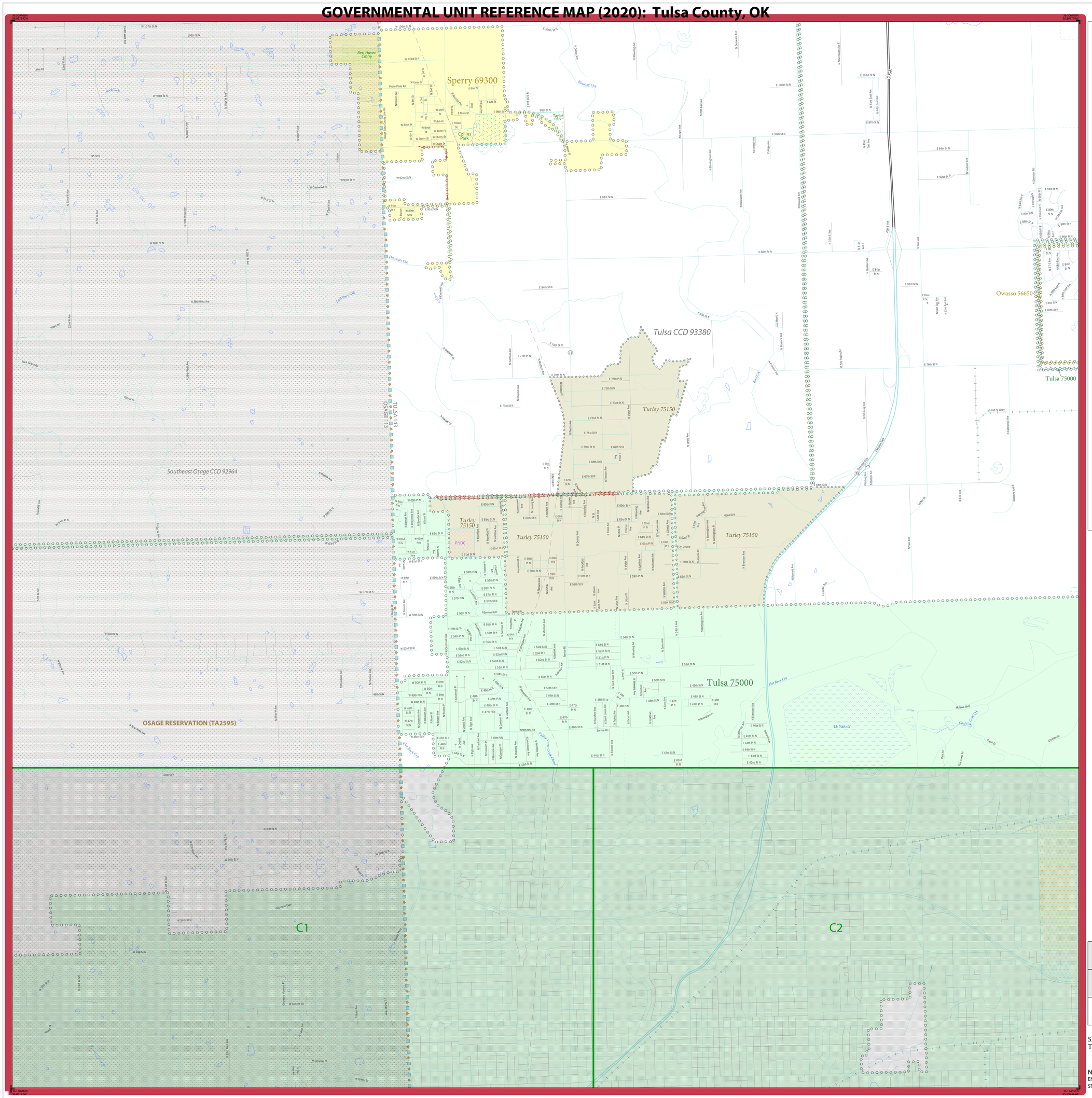

LEGEND

SYMBOL DESCRIPTION	SYMBOL	LABEL STYLE
Federal American Indian Reservation		L'ANSE RESERVATION (TA 1880)
Off-Reservation Trust Land		T1880
American Indian Tribal Subdivision		SHONTO (620)
Alaska Native Regional Corporation (ANRC)		NANA ANRC 52120
State (or statistically equivalent entity)		NEW YORK 36
County (or statistically equivalent entity)		ERIE 029
Minor Civil Division (MCD)[1]		Lee town 41460
Census County Division (CCD)[2]		Jemez CCD 91650
Consolidated City		MILFORD 47500
Incorporated Place[3]		Davis 18100
Census Designated Place (CDP)[2]		Cochiti 16560

DESCRIPTION	SYMBOL	DESCRIPTION	SYMBOL
Interstate	5	Water Body	Pleasant Lake
U.S. Highway	2	Swamp or Marsh	Okefenokee Swamp
State Highway	4	Glacier	Bering Glacier
Other Road	Marsh Ln	Airport, Airfield, or Helicopter Landing Pad	Dónard Airport
Cul-de-sac		College or University	Coll/Univ
Circle		Military	Fort Belvoir
Geographic Offset or Corridor		Prison or Juvenile Detention Center	P/JDC
4WD Trail, Stairway, Alley, Walkway, or Ferry		Cemetery	Powell Cmtry
Railroad	Southern RR	Golf Course	Pinehurst GlfCrs
Pipeline or Power Line		National Park or Forest	Yosemite NP
Ridge or Fence		Other Park	St Francis Park
Property Line or Nonvisible Boundary		Outside Subject Area	
Perennial Stream	Tumbling Cr	Inset Area	A1
Intermittent Stream	Piney Cr		
Mountain Peak or Hill	Mt. Baker		

Where state, county, and/or MCD/CCD boundaries coincide, the map shows the boundary symbol for only the highest-ranking of these boundaries. Where American Indian reservation and American Indian tribal subdivision boundaries coincide, the map shows only the American Indian reservation boundaries.

Entity names are followed by either their FIPS code or census code; parentheses indicate a census code.

1 'MCD*' indicates a false MCD. These are for Census Bureau use only.

2 The CCD and CDP boundaries represent statistical entities only and are not updated through the BAS.

3 Incorporated place name color corresponds to the incorporated place fill color.

Due to space limitations, some road names, along with other feature and geography names on the map, may not be shown.

The Census Bureau stores primary and alternate road names, but only primary road names are used to label the roads on these maps.

Key to Adjacent Sheets

	1	2
	3	4
6	7	8

Sheet Location within Entity

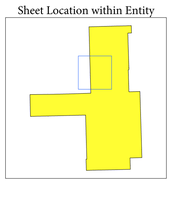

Sheet 3 of 12 PARENT sheets
Total Sheets: 22 (Index 1; Parent 12; Inset 9)

NAME: Tulsa County (143)
ENTITY TYPE: County or statistically equivalent entity
ST: Oklahoma (40)

INDEX OR PARENT SHEET #: 003
INSET SHEET #: 000000

2020 COUNTY REF MAP (PARENT)

5340240143000000003000000

All legal boundaries and names are as reported through the 2020 Boundary and Annexation Survey (BAS) and Boundary Validation Program (BVP). The boundaries shown on this map are for Census Bureau statistical data collection and tabulation purposes only; their depiction and designation for statistical purposes does not constitute a determination of jurisdictional authority or rights of ownership or entitlement.

Data Source: U.S. Census Bureau's MAF/TIGER database (TAB20), November 2020
Created by Geography Division: December 09, 2020

U.S. DEPARTMENT OF COMMERCE U.S. Census Bureau

Projection: Albers Equal Area Conic
Datum: NAD 83
Spheroid: GRS 80
1st Standard Parallel: 34 10 47
2nd Standard Parallel: 36 26 11
Central Meridian: -98 43 53
Latitude of Projection's Origin: 33 36 56
False Easting: 0
False Northing: 0

0 0.6 1.2 1.8 2.4 3 Kilometers
0 0.4 0.8 1.2 1.6 2 Miles
The plotted map scale is 1:20,000

N W E S

Boundary and Annexation Survey (BAS) ID: 24014300000
BAS Submission Deadline: March 1, 2021

PDF versions of the BAS maps are available at: www.census.gov/programs-surveys/bas/geographies.html

For more information, or to request additional maps, please email geo.bas@census.gov, call 1-800-972-5651, or visit www.census.gov/programs-surveys/bas.html.

GOVERNMENTAL UNIT REFERENCE MAP (2020): Tulsa County, OK

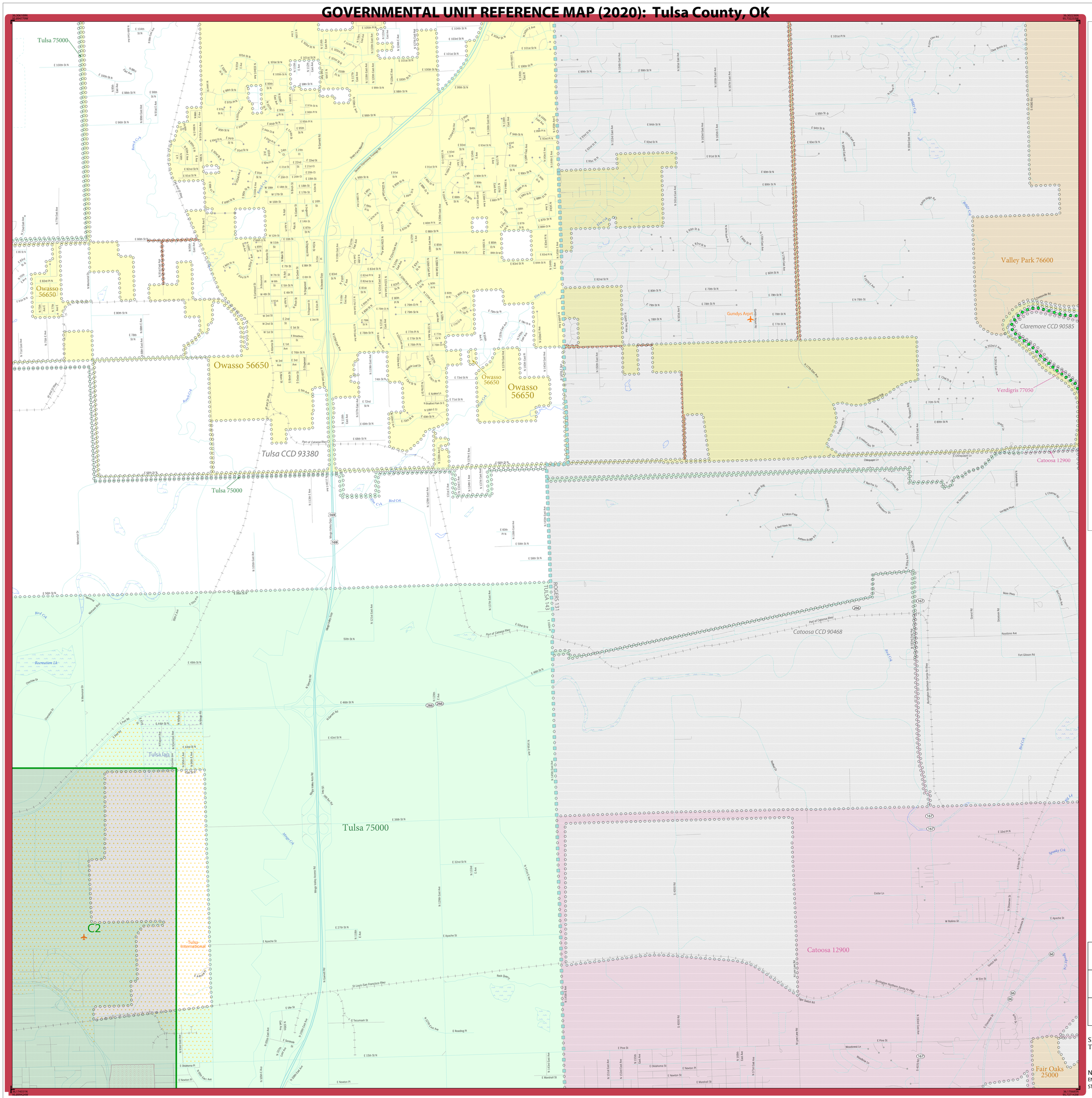

LEGEND

SYMBOL DESCRIPTION	SYMBOL	LABEL STYLE
Federal American Indian Reservation		L'ANSE RESERVATION (TA 1880)
Off-Reservation Trust Land		T1880
American Indian Tribal Subdivision		SHONTO (620)
Alaska Native Regional Corporation (ANRC)		*NANA ANRC 52120*
State (or statistically equivalent entity)		NEW YORK 36
County (or statistically equivalent entity)		ERIE 029
Minor Civil Division (MCD)[1]		Lee town 41460
Census County Division (CCD)[2]		*Jemez CCD 91650*
Consolidated City		MILFORD 47500
Incorporated Place[3]		Davis 18100
Census Designated Place (CDP)[2]		*Cochiti 16560*

DESCRIPTION	SYMBOL	DESCRIPTION	SYMBOL
Interstate	5	Water Body	*Pleasant Lake*
U.S. Highway	2	Swamp or Marsh	*Okefenokee Swamp*
State Highway	4	Glacier	*Bering Glacier*
Other Road	Marsh Ln	Airport, Airfield, or Helicopter Landing Pad	*Dönärd Airfpt*
Cul-de-sac		College or University	*Coll/Univ*
Circle		Military	*Fort Belvoir*
Geographic Offset or Corridor		Prison or Juvenile Detention Center	P/JDC
4WD Trail, Stairway, Alley, Walkway, or Ferry		Cemetery	*Powell Cmtry*
Railroad	Southern RR	Golf Course	*Pinehurst GlfCrs*
Pipeline or Power Line		National Park or Forest	Yosemite NP
Ridge or Fence		Other Park	St Francis Park
Property Line or Nonvisible Boundary		Outside Subject Area	
Perennial Stream	*Tumbling Cr*	Inset Area	A1
Intermittent Stream	*Piney Cr*		
Mountain Peak or Hill	*Mt. Baker*		

Where state, county, and/or MCD/CCD boundaries coincide, the map shows the boundary symbol for only the highest-ranking of these boundaries. Where American Indian reservation and American Indian tribal subdivision boundaries coincide, the map shows only the American Indian reservation boundaries.

Entity names are followed by either their FIPS code or census code; parentheses indicate a census code.

1 "MCD" indicates a false MCD. These are for Census Bureau use only.

2 The CCD and CDP boundaries represent statistical entities only and are not updated through the BAS.

3 Incorporated place name color corresponds to the incorporated place fill color.

Due to space limitations, some road names, along with other feature and geography names on the map, may not be shown.

The Census Bureau stores primary and alternate road names, but only primary road names are used to label the roads on these maps.

Key to Adjacent Sheets

1	2	
3	4	
7	8	

Sheet Location within Entity

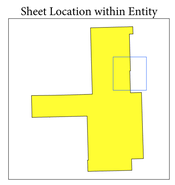

Sheet 4 of 12 PARENT sheets
Total Sheets: 22 (Index 1; Parent 12; Inset 9)

NAME: Tulsa County (143)
ENTITY TYPE: County or statistically equivalent entity
ST: Oklahoma (40)

INDEX OR PARENT SHEET #: 004
INSET SHEET #: 000000

2020 COUNTY REF MAP (PARENT)

5340240143000000004000000

All legal boundaries and names are as reported through the 2020 Boundary and Annexation Survey (BAS) and Boundary Validation Program (BVP). The boundaries shown on this map are for Census Bureau statistical data collection and tabulation purposes only; their depiction and designation for statistical purposes does not constitute a determination of jurisdictional authority or rights of ownership or entitlement.

Data Source: U.S. Census Bureau's MAF/TIGER database (TAB20), November 2020
Created by Geography Division: December 09, 2020

U.S. DEPARTMENT OF COMMERCE U.S. Census Bureau

Projection: Albers Equal Area Conic
Datum: NAD 83
Spheroid: GRS 80
1st Standard Parallel: 34 10 47
2nd Standard Parallel: 36 26 11
Central Meridian: -98 43 53
Latitude of Projection's Origin: 33 36 56
False Easting: 0
False Northing: 0

0 0.6 1.2 1.8 2.4 3 Kilometers
0 0.4 0.8 1.2 1.6 2 Miles
The plotted map scale is 1:20,000

N W E S

Boundary and Annexation Survey (BAS) ID: 24014300000
BAS Submission Deadline: March 1, 2021

PDF versions of the BAS maps are available at:
www.census.gov/programs-surveys/bas/geographies.html

For more information, or to request additional maps, please email geo.bas@census.gov, call 1-800-972-5651, or visit www.census.gov/programs-surveys/bas.html.

United States Census Bureau

GOVERNMENTAL UNIT REFERENCE MAP (2020): Tulsa County, OK

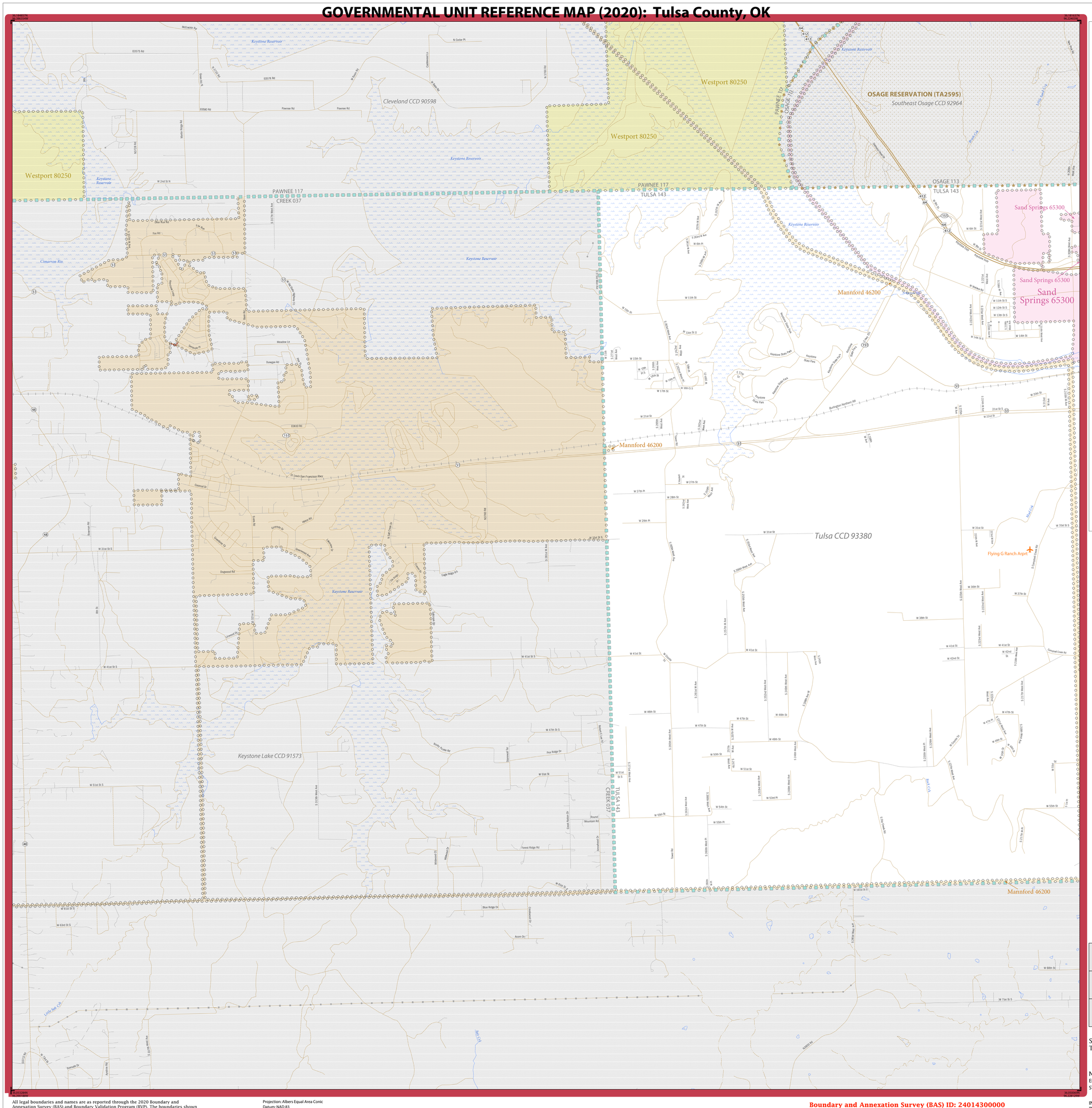

LEGEND

SYMBOL DESCRIPTION	SYMBOL	LABEL STYLE
Federal American Indian Reservation		L'ANSE RESERVATION (TA 1880)
Off-Reservation Trust Land		T1880
American Indian Tribal Subdivision		SHONTO (620)
Alaska Native Regional Corporation (ANRC)		*NANA ANRC 52120*
State (or statistically equivalent entity)		NEW YORK 36
County (or statistically equivalent entity)		ERIE 029
Minor Civil Division (MCD)[1]		Lee town 41460
Census County Division (CCD)[2]		*Jemez CCD 91650*
Consolidated City		MILFORD 47500
Incorporated Place[3]		Davis 18100
Census Designated Place (CDP)[2]		*Cochiti 16560*

DESCRIPTION	SYMBOL
Interstate	5
U.S. Highway	2
State Highway	4
Other Road	Marsh Ln
Cul-de-sac	
Circle	
Geographic Offset or Corridor	
4WD Trail, Stairway, Alley, Walkway, or Ferry	
Railroad	Southern RR
Pipeline or Power Line	
Ridge or Fence	
Property Line or Nonvisible Boundary	
Perennial Stream	*Tumbling Cr*
Intermittent Stream	*Piney Cr*
Mountain Peak or Hill	*Mt. Baker*

DESCRIPTION	SYMBOL
Water Body	*Pleasant Lake*
Swamp or Marsh	*Okefenokee Swamp*
Glacier	*Bering Glacier*
Airport, Airfield, or Helicopter Landing Pad	*Dönärd Airport*
College or University	Coll/Univ
Military	Fort Belvoir
Prison or Juvenile Detention Center	P/JDC
Cemetery	Powell Cmtry
Golf Course	Pinehurst GlfCrs
National Park or Forest	Yosemite NP
Other Park	St Francis Park
Outside Subject Area	
Inset Area	A1

Where state, county, and/or MCD/CCD boundaries coincide, the map shows the boundary symbol for only the highest-ranking of these boundaries. Where American Indian reservation and American Indian tribal subdivision boundaries coincide, the map shows only the American Indian reservation boundaries.

Entity names are followed by either their FIPS code or census code; parentheses indicate a census code.

1 'MCD*' indicates a false MCD. These are for Census Bureau use only.

2 The CCD and CDP boundaries represent statistical entities only and are not updated through the BAS.

3 Incorporated place name color corresponds to the incorporated place fill color.

Due to space limitations, some road names, along with other feature and geography names on the map, may not be shown.

The Census Bureau stores primary and alternate road names, but only primary road names are used to label the roads on these maps.

Key to Adjacent Sheets

	5	6

Sheet Location within Entity

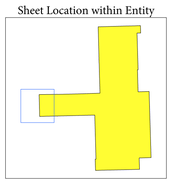

Sheet 5 of 12 PARENT sheets
Total Sheets: 22 (Index 1; Parent 12; Inset 9)

NAME: Tulsa County (143)
ENTITY TYPE: County or statistically equivalent entity
ST: Oklahoma (40)

INDEX OR PARENT SHEET #: 005
INSET SHEET #: 000000

2020 COUNTY REF MAP (PARENT)

5340240143000000005000000

All legal boundaries and names are as reported through the 2020 Boundary and Annexation Survey (BAS) and Boundary Validation Program (BVP). The boundaries shown on this map are for Census Bureau statistical data collection and tabulation purposes only; their depiction and designation for statistical purposes does not constitute a determination of jurisdictional authority or rights of ownership or entitlement.

Data Source: U.S. Census Bureau's MAF/TIGER database (TAB20), November 2020
Created by Geography Division: December 09, 2020

U.S. DEPARTMENT OF COMMERCE U.S. Census Bureau

Projection: Albers Equal Area Conic
Datum: NAD 83
Spheroid: GRS 80
1st Standard Parallel: 34 10 47
2nd Standard Parallel: 36 26 11
Central Meridian: -98 43 53
Latitude of Projection's Origin: 33 36 56
False Easting: 0
False Northing: 0

0 0.6 1.2 1.8 2.4 3 Kilometers
0 0.4 0.8 1.2 1.6 2 Miles
The plotted map scale is 1:20,000

N W E S

Boundary and Annexation Survey (BAS) ID: 24014300000
BAS Submission Deadline: March 1, 2021

PDF versions of the BAS maps are available at:
www.census.gov/programs-surveys/bas/geographies.html

For more information, or to request additional maps, please email geo.bas@census.gov, call 1-800-972-5651, or visit www.census.gov/programs-surveys/bas.html.

United States Census Bureau

GOVERNMENTAL UNIT REFERENCE MAP (2020): Tulsa County, OK

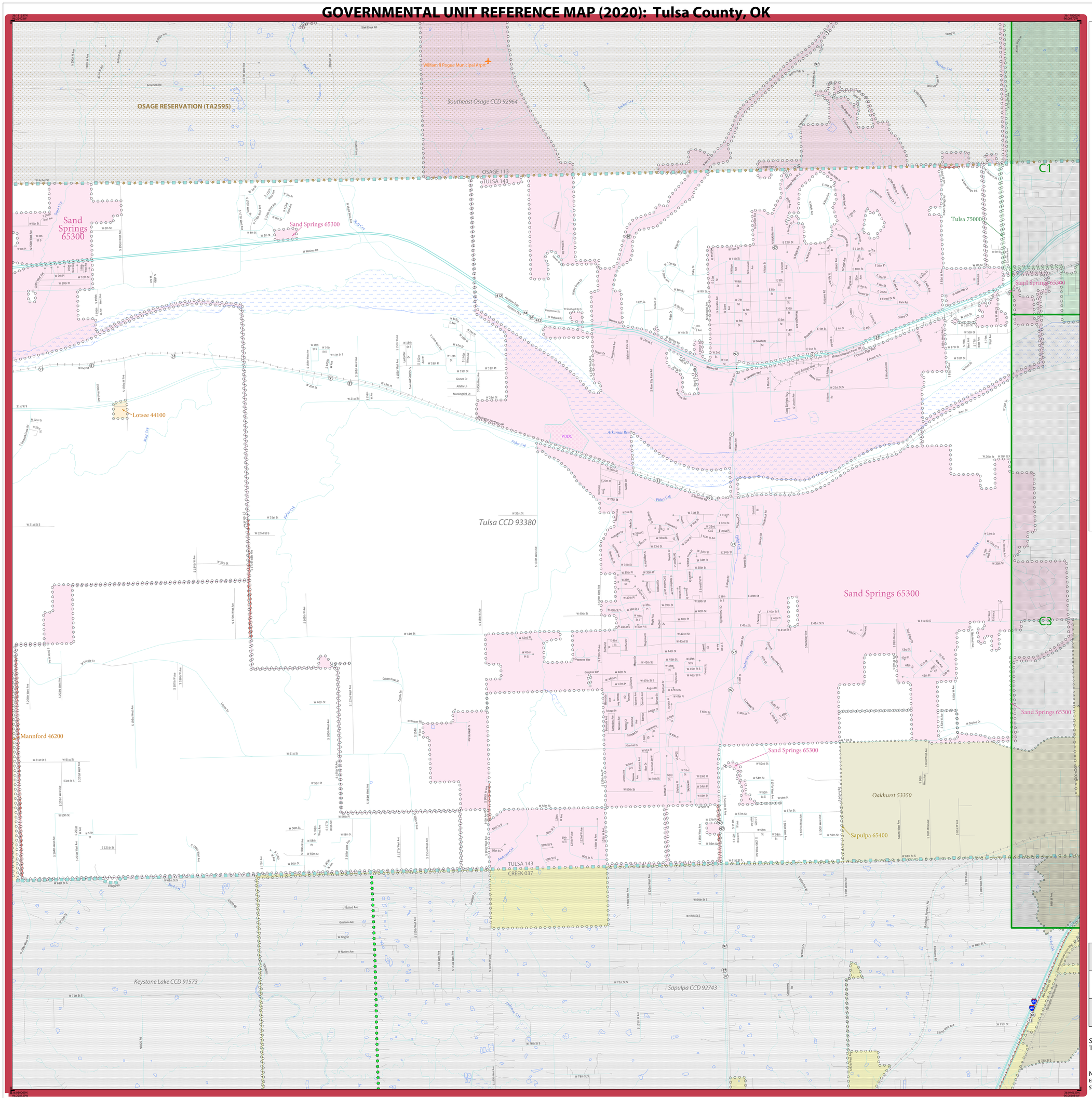
OSAGE RESERVATION (TA2595)
Southeast Osage CCD 92964
Wiliam R Pogue Municipal Airpt
OSAGE 113
TULSA 143
Sand Springs 65300
Lotsee 44100
Tulsa CCD 93380
Tulsa 75000
C1
C3
Mannford 46200
Oakhurst 53350
Sapulpa 65400
TULSA 143
CREEK 037
Keystone Lake CCD 91573
Sapulpa CCD 92743
Arkansas Riv
Fisher Crk
Polecat Crk
Anderson Crk
Berryhill Crk
Mud Crk
Sand Crk
Skyline Dr
Gilcrease Museum Rd
Mohawk Blvd
Sand Springs Rd
Keystone Expy
Gypsy Rd
Yale Ave
Lewis Ave
Harvard Ave
Memorial Dr
Mingo Rd
Garnett Rd
Sheridan Rd
Peoria Ave
Lynn Lane Rd
Riverside Dr
Union Ave
Lewis Ave
Yale Ave
Harvard Ave
Memorial Dr
Mingo Rd
Garnett Rd
Sheridan Rd
Peoria Ave
Lynn Lane Rd
Riverside Dr
Union Ave
Elwood Ave
Olympia Ave

GOVERNMENTAL UNIT REFERENCE MAP (2020): Tulsa County, OK

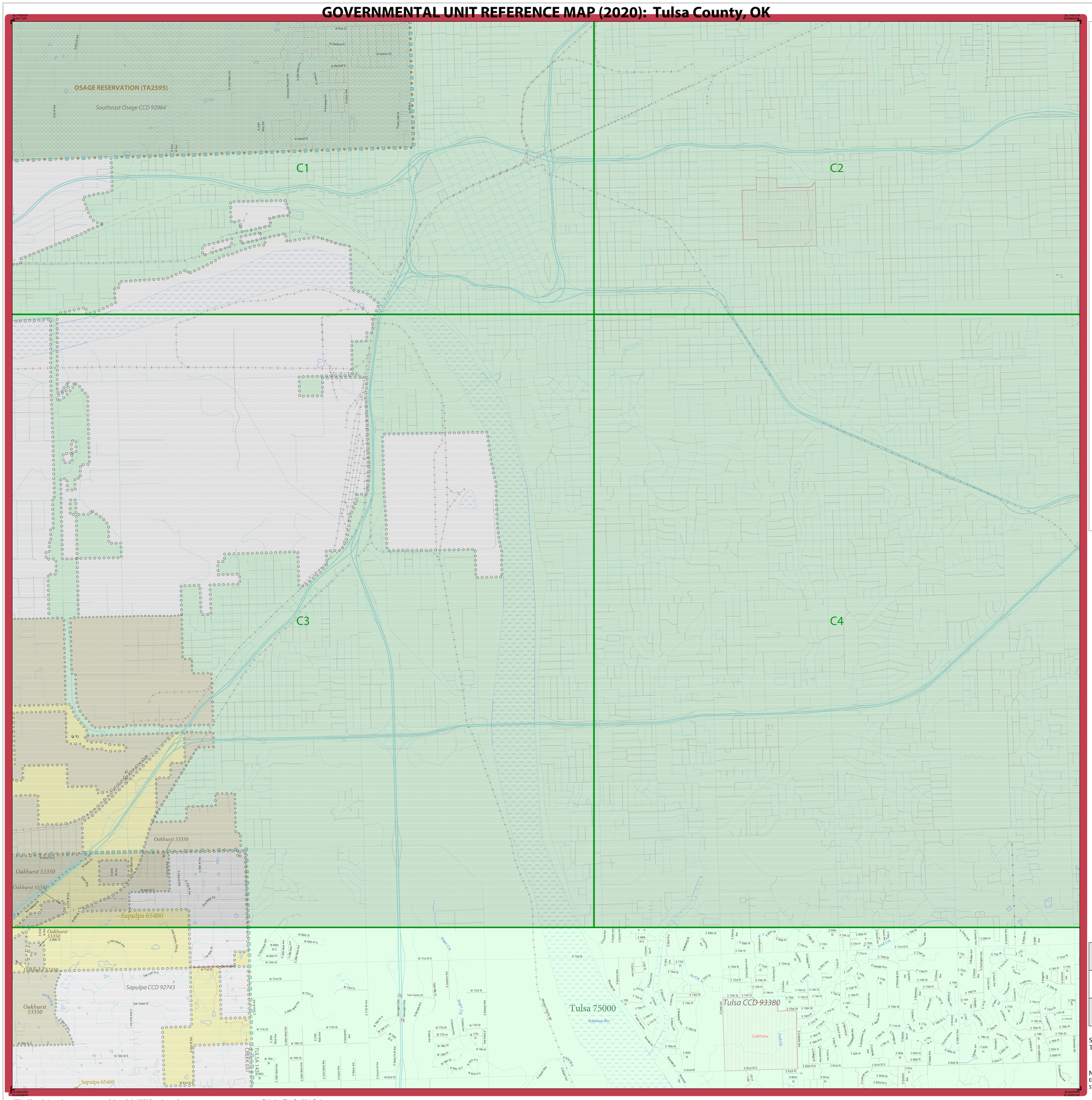

LEGEND

SYMBOL DESCRIPTION	SYMBOL	LABEL STYLE
Federal American Indian Reservation		L'ANSE RESERVATION (TA 1880)
Off-Reservation Trust Land		T1880
American Indian Tribal Subdivision		SHONTO (620)
Alaska Native Regional Corporation (ANRC)		NANA ANRC 52120
State (or statistically equivalent entity)		NEW YORK 36
County (or statistically equivalent entity)		ERIE 029
Minor Civil Division (MCD)[1]		Lee town 41460
Census County Division (CCD)[2]		Jemez CCD 91650
Consolidated City		MILFORD 47500
Incorporated Place[3]		Davis 18100
Census Designated Place (CDP)[2]		Cochiti 16560

DESCRIPTION	SYMBOL	DESCRIPTION	SYMBOL
Interstate	I	Water Body	Pleasant Lake
U.S. Highway	2	Swamp or Marsh	Okefenokee Swamp
State Highway	4	Glacier	Bering Glacier
Other Road	Marsh Ln	Airport, Airfield, or Helicopter Landing Pad	Dönärd Airfield
Cul-de-sac		College or University	Coll/Univ
Circle		Military	Fort Belvoir
Geographic Offset or Corridor		Prison or Juvenile Detention Center	P/JDC
4WD Trail, Stairway, Alley, Walkway, or Ferry		Cemetery	Powell Cmtry
Railroad	Southern RR	Golf Course	Pinehurst GlfCrs
Pipeline or Power Line		National Park or Forest	Yosemite NP
Ridge or Fence		Other Park	St Francis Park
Property Line or Nonvisible Boundary		Outside Subject Area	
Perennial Stream	Tumbling Cr	Inset Area	A1
Intermittent Stream	Piney Cr		
Mountain Peak or Hill	Mt. Baker		

Where state, county, and/or MCD/CCD boundaries coincide, the map shows the boundary symbol for only the highest-ranking of these boundaries. Where American Indian reservation and American Indian tribal subdivision boundaries coincide, the map shows only the American Indian reservation boundaries.

Entity names are followed by either their FIPS code or census code; parentheses indicate a census code.

1 'MCD*' indicates a false MCD. These are for Census Bureau use only.

2 The CCD and CDP boundaries represent statistical entities only and are not updated through the BAS.

3 Incorporated place name color corresponds to the incorporated place fill color.

Due to space limitations, some road names, along with other feature and geography names on the map, may not be shown.

The Census Bureau stores primary and alternate road names, but only primary road names are used to label the roads on these maps.

Key to Adjacent Sheets

	3	4
6	7	8
	9	10

Sheet Location within Entity

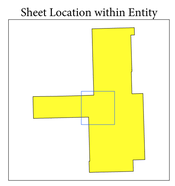

Sheet 7 of 12 PARENT sheets
Total Sheets: 22 (Index 1; Parent 12; Inset 9)

NAME: Tulsa County (143)
ENTITY TYPE: County or statistically equivalent entity
ST: Oklahoma (40)

INDEX OR PARENT SHEET #: 007
INSET SHEET #: 000000

2020 COUNTY REF MAP (PARENT)

5340240143000000007000000

All legal boundaries and names are as reported through the 2020 Boundary and Annexation Survey (BAS) and Boundary Validation Program (BVP). The boundaries shown on this map are for Census Bureau statistical data collection and tabulation purposes only; their depiction and designation for statistical purposes does not constitute a determination of jurisdictional authority or rights of ownership or entitlement.

Data Source: U.S. Census Bureau's MAF/TIGER database (TAB20), November 2020
Created by Geography Division: December 09, 2020

U.S. DEPARTMENT OF COMMERCE U.S. Census Bureau

Projection: Albers Equal Area Conic
Datum: NAD 83
Spheroid: GRS 80
1st Standard Parallel: 34 10 47
2nd Standard Parallel: 36 26 11
Central Meridian: -98 43 53
Latitude of Projection's Origin: 33 36 56
False Easting: 0
False Northing: 0

0 0.6 1.2 1.8 2.4 3 Kilometers
0 0.4 0.8 1.2 1.6 2 Miles
The plotted map scale is 1:20,000

N W E S

Boundary and Annexation Survey (BAS) ID: 24014300000
BAS Submission Deadline: March 1, 2021

PDF versions of the BAS maps are available at:
www.census.gov/programs-surveys/bas/geographies.html

For more information, or to request additional maps, please email geo.bas@census.gov, call 1-800-972-5651, or visit www.census.gov/programs-surveys/bas.html.

GOVERNMENTAL UNIT REFERENCE MAP (2020): Tulsa County, OK

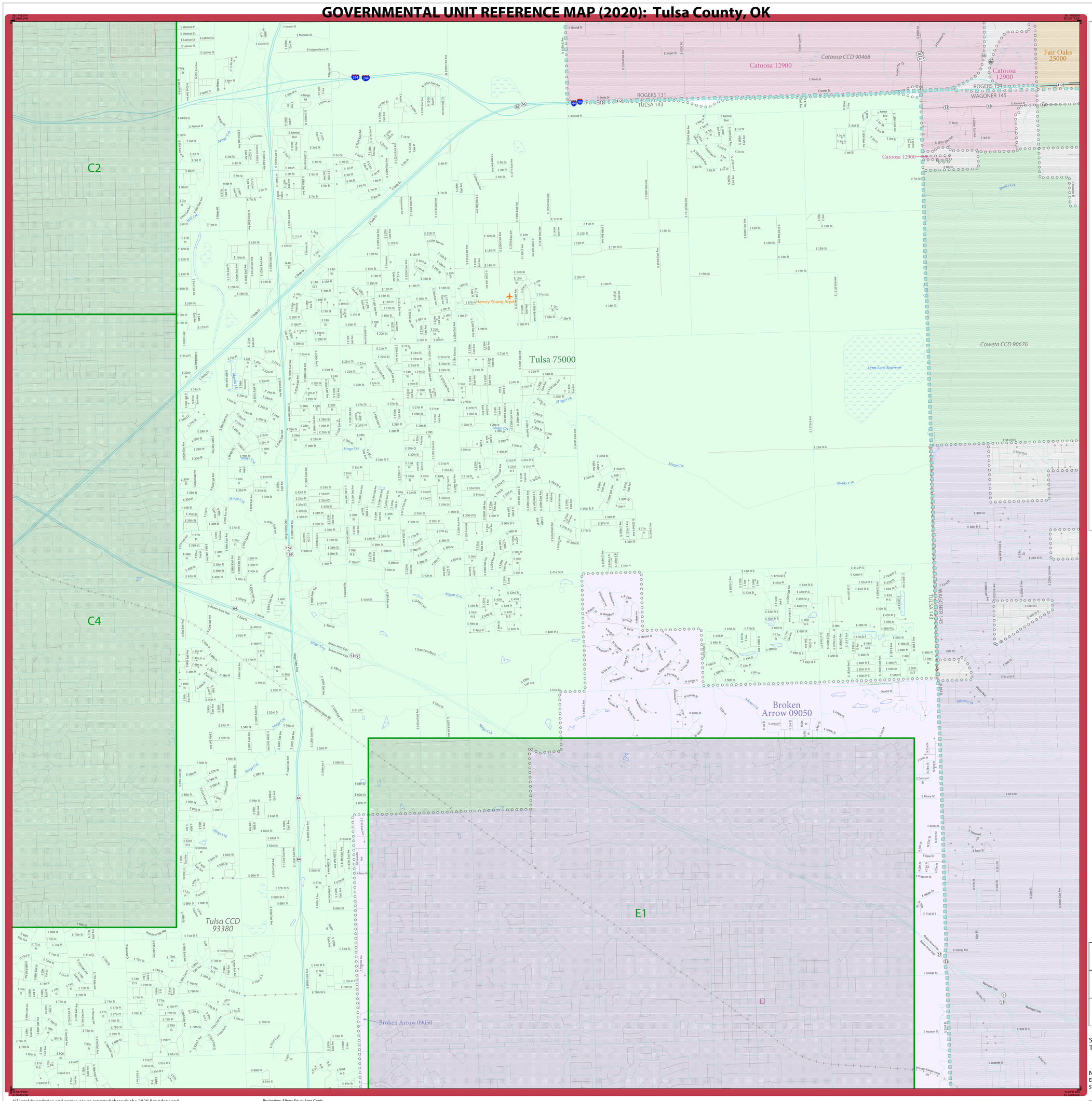

LEGEND

SYMBOL DESCRIPTION	SYMBOL	LABEL STYLE
Federal American Indian Reservation		L'ANSE RESERVATION (TA 1880)
Off-Reservation Trust Land		T1880
American Indian Tribal Subdivision		SHONTO (620)
Alaska Native Regional Corporation (ANRC)		NANA ANRC 52120
State (or statistically equivalent entity)		NEW YORK 36
County (or statistically equivalent entity)		ERIE 029
Minor Civil Division (MCD)[1]		Lee town 41460
Census County Division (CCD)[2]		Jemez CCD 91650
Consolidated City		MILFORD 47500
Incorporated Place[3]		Davis 18100
Census Designated Place (CDP)[2]		Cochiti 16560

DESCRIPTION	SYMBOL	DESCRIPTION	SYMBOL
Interstate	5	Water Body	Pleasant Lake
U.S. Highway	2	Swamp or Marsh	Okefenokee Swamp
State Highway	4	Glacier	Bering Glacier
Other Road	Marsh Ln	Airport, Airfield, or Helicopter Landing Pad	Dónard Airfoph
Cul-de-sac		College or University	Coll/Univ
Circle		Military	Fort Belvoir
Geographic Offset or Corridor		Prison or Juvenile Detention Center	P/JDC
4WD Trail, Stairway, Alley, Walkway, or Ferry		Cemetery	Powell Cmtry
Railroad	Southern RR	Golf Course	Pinehurst GlfCrs
Pipeline or Power Line		National Park or Forest	Yosemite NP
Ridge or Fence		Other Park	St Francis Park
Property Line or Nonvisible Boundary		Outside Subject Area	
Perennial Stream	Tumbling Cr	Inset Area	A1
Intermittent Stream	Piney Cr		
Mountain Peak or Hill	Mt. Baker		

Where state, county, and/or MCD/CCD boundaries coincide, the map shows the boundary symbol for only the highest-ranking of these boundaries. Where American Indian reservation and American Indian tribal subdivision boundaries coincide, the map shows only the American Indian reservation boundaries.

Entity names are followed by either their FIPS code or census code; parentheses indicate a census code.

1 'MCD*' indicates a false MCD. These are for Census Bureau use only.

2 The CCD and CDP boundaries represent statistical entities only and are not updated through the BAS.

3 Incorporated place name color corresponds to the incorporated place fill color.

Due to space limitations, some road names, along with other feature and geography names on the map, may not be shown.

The Census Bureau stores primary and alternate road names, but only primary road names are used to label the roads on these maps.

Key to Adjacent Sheets

3	4	
7	8	
9	10	

Sheet Location within Entity

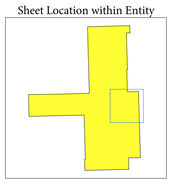

Sheet 8 of 12 PARENT sheets
Total Sheets: 22 (Index 1; Parent 12; Inset 9)

NAME: Tulsa County (143)
ENTITY TYPE: County or statistically equivalent entity
ST: Oklahoma (40)

INDEX OR PARENT SHEET #: 008
INSET SHEET #: 000000

2020 COUNTY REF MAP (PARENT)

5340240143000000008000000

All legal boundaries and names are as reported through the 2020 Boundary and Annexation Survey (BAS) and Boundary Validation Program (BVP). The boundaries shown on this map are for Census Bureau statistical data collection and tabulation purposes only; their depiction and designation for statistical purposes does not constitute a determination of jurisdictional authority or rights of ownership or entitlement.

Data Source: U.S. Census Bureau's MAF/TIGER database (TAB20), November 2020
Created by Geography Division: December 09, 2020

U.S. DEPARTMENT OF COMMERCE U.S. Census Bureau

Projection: Albers Equal Area Conic
Datum: NAD 83
Spheroid: GRS 80
1st Standard Parallel: 34 10 47
2nd Standard Parallel: 36 26 11
Central Meridian: -98 43 53
Latitude of Projection's Origin: 33 36 56
False Easting: 0
False Northing: 0

0 0.6 1.2 1.8 2.4 3 Kilometers
0 0.4 0.8 1.2 1.6 2 Miles
The plotted map scale is 1:20,000

N W E S

Boundary and Annexation Survey (BAS) ID: 24014300000
BAS Submission Deadline: March 1, 2021

PDF versions of the BAS maps are available at:
www.census.gov/programs-surveys/bas/geographies.html

For more information, or to request additional maps, please email geo.bas@census.gov, call 1-800-972-5651, or visit www.census.gov/programs-surveys/bas.html.

United States Census Bureau

GOVERNMENTAL UNIT REFERENCE MAP (2020): Tulsa County, OK

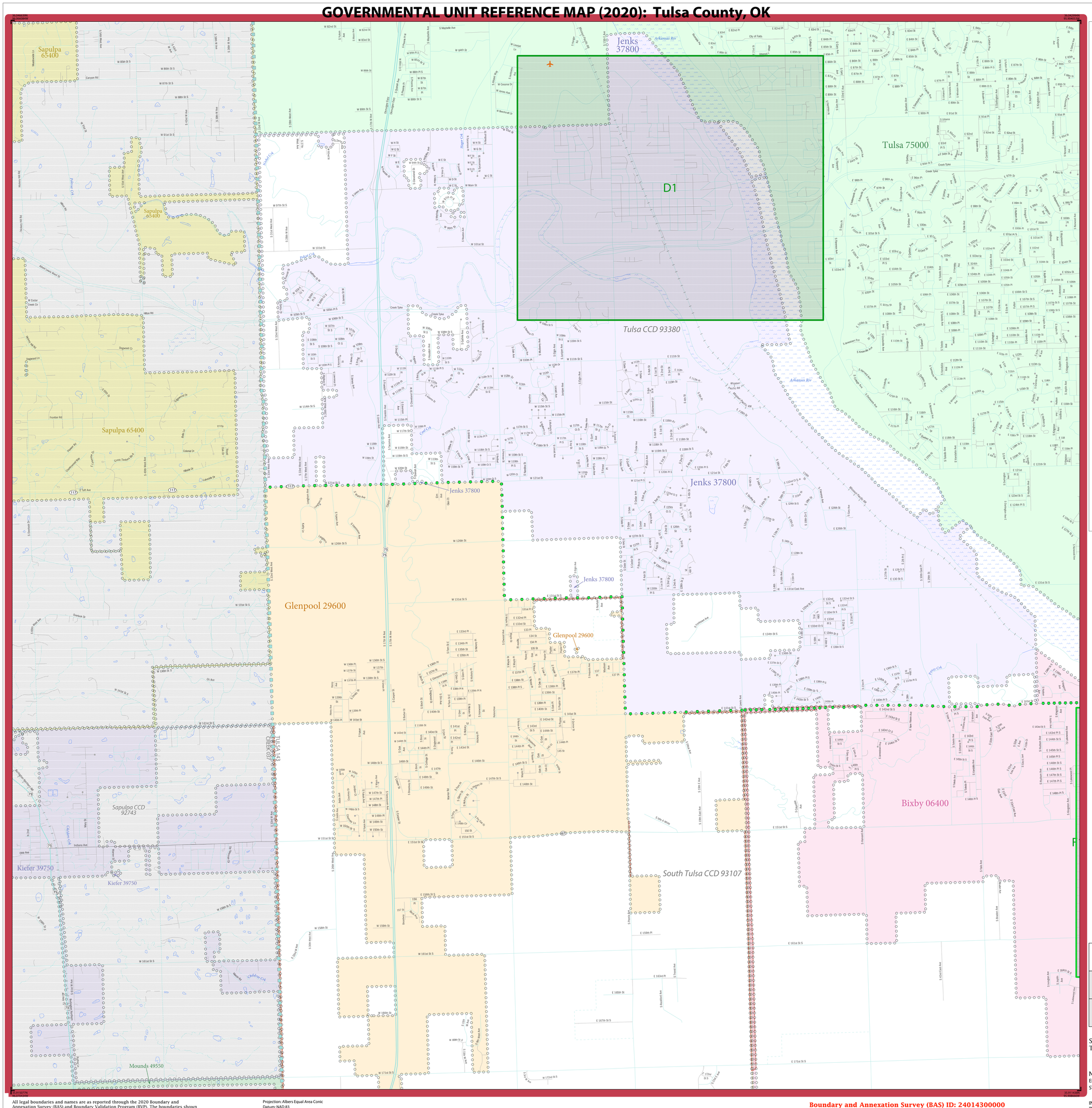

LEGEND

SYMBOL DESCRIPTION	SYMBOL	LABEL STYLE
Federal American Indian Reservation		L'ANSE RESERVATION (TA 1880)
Off-Reservation Trust Land		T1880
American Indian Tribal Subdivision		SHONTO (620)
Alaska Native Regional Corporation (ANRC)		*NANA ANRC 52120*
State (or statistically equivalent entity)		NEW YORK 36
County (or statistically equivalent entity)		ERIE 029
Minor Civil Division (MCD)[1]		Lee town 41460
Census County Division (CCD)[2]		*Jemez CCD 91650*
Consolidated City		MILFORD 47500
Incorporated Place[3]		Davis 18100
Census Designated Place (CDP)[2]		*Cochiti 16560*

DESCRIPTION	SYMBOL	DESCRIPTION	SYMBOL
Interstate	5	Water Body	*Pleasant Lake*
U.S. Highway	2	Swamp or Marsh	*Okefenokee Swamp*
State Highway	4	Glacier	*Bering Glacier*
Other Road	Marsh Ln	Airport, Airfield, or Helicopter Landing Pad	Donald Airport
Cul-de-sac		College or University	Coll/Univ
Circle		Military	Fort Belvoir
Geographic Offset or Corridor		Prison or Juvenile Detention Center	P/JDC
4WD Trail, Stairway, Alley, Walkway, or Ferry		Cemetery	Powell Cmtry
Railroad	Southern RR	Golf Course	Pinehurst GlfCrs
Pipeline or Power Line		National Park or Forest	Yosemite NP
Ridge or Fence		Other Park	St Francis Park
Property Line or Nonvisible Boundary		Outside Subject Area	
Perennial Stream	*Tumbling Cr*	Inset Area	A1
Intermittent Stream	*Piney Cr*		
Mountain Peak or Hill	*Mt. Baker*		

Where state, county, and/or MCD/CCD boundaries coincide, the map shows the boundary symbol for only the highest-ranking of these boundaries. Where American Indian reservation and American Indian tribal subdivision boundaries coincide, the map shows only the American Indian reservation boundaries.

Entity names are followed by either their FIPS code or census code; parentheses indicate a census code.

1 'MCD*' indicates a false MCD. These are for Census Bureau use only.

2 The CCD and CDP boundaries represent statistical entities only and are not updated through the BAS.

3 Incorporated place name color corresponds to the incorporated place fill color.

Due to space limitations, some road names, along with other feature and geography names on the map, may not be shown.

The Census Bureau stores primary and alternate road names, but only primary road names are used to label the roads on these maps.

Key to Adjacent Sheets

6	7	8
	9	10
	11	12

Sheet Location within Entity

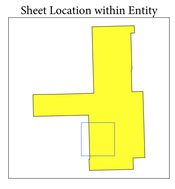

Sheet 9 of 12 PARENT sheets
Total Sheets: 22 (Index 1; Parent 12; Inset 9)

NAME: Tulsa County (143)
ENTITY TYPE: County or statistically equivalent entity
ST: Oklahoma (40)

INDEX OR PARENT SHEET #: 009
INSET SHEET #: 000000

2020 COUNTY REF MAP (PARENT)

5340240143000000009000000

All legal boundaries and names are as reported through the 2020 Boundary and Annexation Survey (BAS) and Boundary Validation Program (BVP). The boundaries shown on this map are for Census Bureau statistical data collection and tabulation purposes only; their depiction and designation for statistical purposes does not constitute a determination of jurisdictional authority or rights of ownership or entitlement.

Data Source: U.S. Census Bureau's MAF/TIGER database (TAB20), November 2020
Created by Geography Division: December 09, 2020

U.S. DEPARTMENT OF COMMERCE U.S. Census Bureau

Projection: Albers Equal Area Conic
Datum: NAD 83
Spheroid: GRS 80
1st Standard Parallel: 34 10 47
2nd Standard Parallel: 36 26 11
Central Meridian: -98 43 53
Latitude of Projection's Origin: 33 36 56
False Easting: 0
False Northing: 0

0 0.6 1.2 1.8 2.4 3 Kilometers
0 0.4 0.8 1.2 1.6 2 Miles
The plotted map scale is 1:20,000

N W E S

Boundary and Annexation Survey (BAS) ID: 24014300000
BAS Submission Deadline: March 1, 2021

PDF versions of the BAS maps are available at:
www.census.gov/programs-surveys/bas/geographies.html

For more information, or to request additional maps, please email geo.bas@census.gov, call 1-800-972-5651, or visit www.census.gov/programs-surveys/bas.html.

United States Census Bureau

GOVERNMENTAL UNIT REFERENCE MAP (2020): Tulsa County, OK

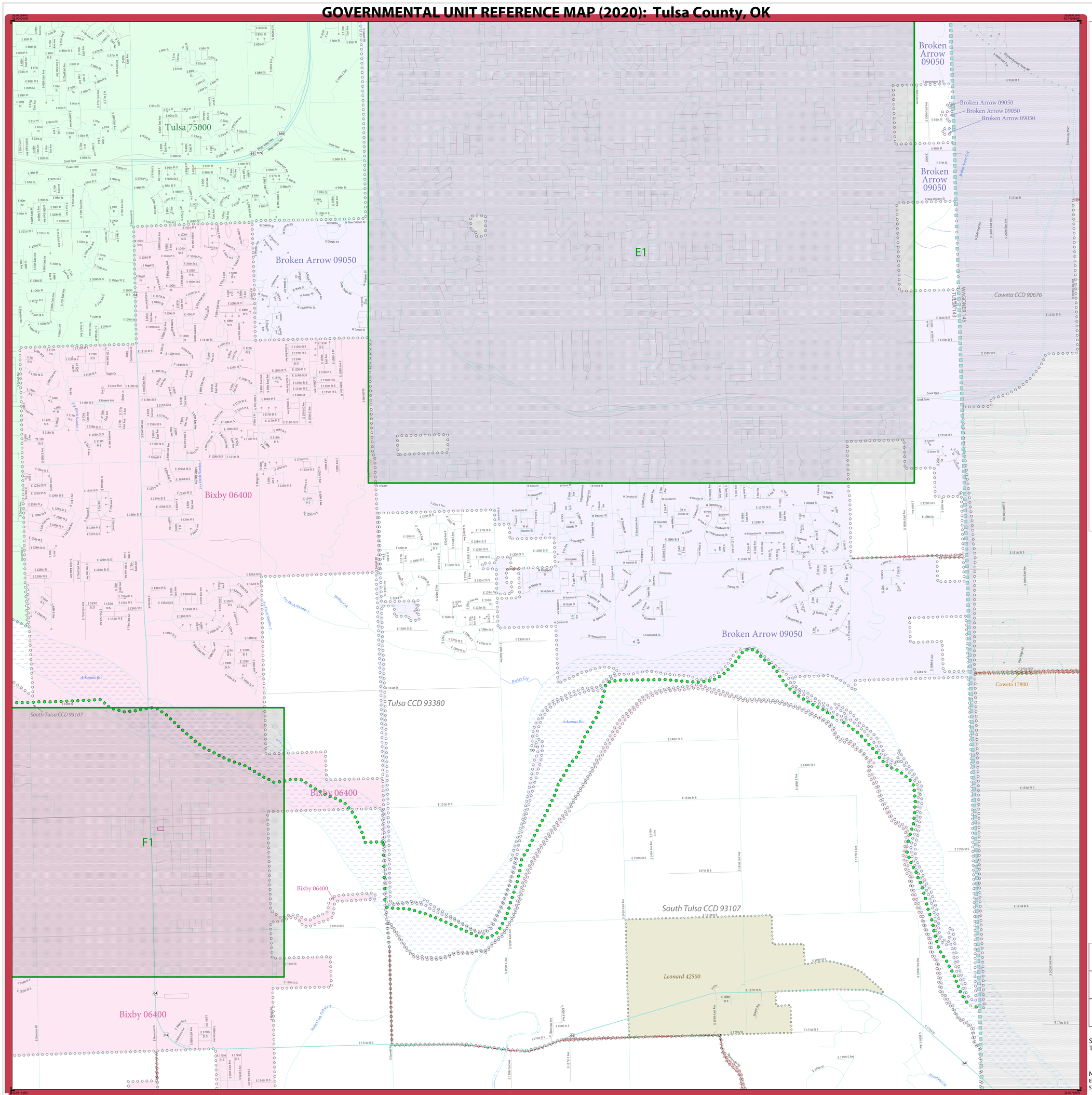

LEGEND

SYMBOL DESCRIPTION	SYMBOL	LABEL STYLE
Federal American Indian Reservation		L'ANSE RESERVATION (TA 1880)
Off-Reservation Trust Land		T1880
American Indian Tribal Subdivision		SHONTO (620)
Alaska Native Regional Corporation (ANRC)		*NANA ANRC 52120*
State (or statistically equivalent entity)		NEW YORK 36
County (or statistically equivalent entity)		ERIE 029
Minor Civil Division (MCD)[1]		Lee town 41460
Census County Division (CCD)[2]		*Jemez CCD 91650*
Consolidated City		MILFORD 47500
Incorporated Place[3]		Davis 18100
Census Designated Place (CDP)[2]		*Cochiti 16560*

DESCRIPTION	SYMBOL
Interstate	5
U.S. Highway	2
State Highway	4
Other Road	Marsh Ln
Cul-de-sac	
Circle	
Geographic Offset or Corridor	
4WD Trail, Stairway, Alley, Walkway, or Ferry	
Railroad	Southern RR
Pipeline or Power Line	
Ridge or Fence	
Property Line or Nonvisible Boundary	
Perennial Stream	Tumbling Cr
Intermittent Stream	Piney Cr
Mountain Peak or Hill	Mt. Boker

DESCRIPTION	SYMBOL
Water Body	Pleasant Lake
Swamp or Marsh	Okefenokee Swamp
Glacier	Bering Glacier
Airport, Airfield, or Helicopter Landing Pad	Donald Airport
College or University	Coll/Univ
Military	Fort Belvoir
Prison or Juvenile Detention Center	P/JDC
Cemetery	Powell Cmtry
Golf Course	Pinehurst GlfCrs
National Park or Forest	Yosemite NP
Other Park	St Francis Park
Outside Subject Area	
Inset Area	A1

Where state, county, and/or MCD/CCD boundaries coincide, the map shows the boundary symbol for only the highest-ranking of these boundaries. Where American Indian reservation and American Indian tribal subdivision boundaries coincide, the map shows only the American Indian reservation boundaries.

Entity names are followed by either their FIPS code or census code; parentheses indicate a census code.

1 "MCD" indicates a false MCD. These are for Census Bureau use only.

2 The CCD and CDP boundaries represent statistical entities only and are not updated through the BAS.

3 Incorporated place name color corresponds to the incorporated place fill color.

Due to space limitations, some road names, along with other feature and geography names on the map, may not be shown.

The Census Bureau stores primary and alternate road names, but only primary road names are used to label the roads on these maps.

Key to Adjacent Sheets

7	8	
9	10	
11	12	

Sheet Location within Entity

Sheet 10 of 12 PARENT sheets
Total Sheets: 22 (Index 1; Parent 12; Inset 9)

NAME: Tulsa County (143)
ENTITY TYPE: County or statistically equivalent entity
ST: Oklahoma (40)

INDEX OR PARENT SHEET #: 010
INSET SHEET #: 000000

2020 COUNTY REF MAP (PARENT)

5340240143000000010000000

All legal boundaries and names are as reported through the 2020 Boundary and Annexation Survey (BAS) and Boundary Validation Program (BVP). The boundaries shown on this map are for Census Bureau statistical data collection and tabulation purposes only; their depiction and designation for statistical purposes does not constitute a determination of jurisdictional authority or rights of ownership or entitlement.

Data Source: U.S. Census Bureau's MAF/TIGER database (TAB20), November 2020
Created by Geography Division: December 09, 2020

U.S. DEPARTMENT OF COMMERCE U.S. Census Bureau

Projection: Albers Equal Area Conic
Datum: NAD 83
Spheroid: GRS 80
1st Standard Parallel: 34 10 47
2nd Standard Parallel: 36 26 11
Central Meridian: -98 43 53
Latitude of Projection's Origin: 33 36 56
False Easting: 0
False Northing: 0

0 0.6 1.2 1.8 2.4 3 Kilometers
0 0.4 0.8 1.2 1.6 2 Miles
The plotted map scale is 1:20,000

N W E S

Boundary and Annexation Survey (BAS) ID: 24014300000
BAS Submission Deadline: March 1, 2021

PDF versions of the BAS maps are available at:
www.census.gov/programs-surveys/bas/geographies.html

For more information, or to request additional maps, please email geo.bas@census.gov, call 1-800-972-5651, or visit www.census.gov/programs-surveys/bas.html.

United States Census Bureau

GOVERNMENTAL UNIT REFERENCE MAP (2020): Tulsa County, OK

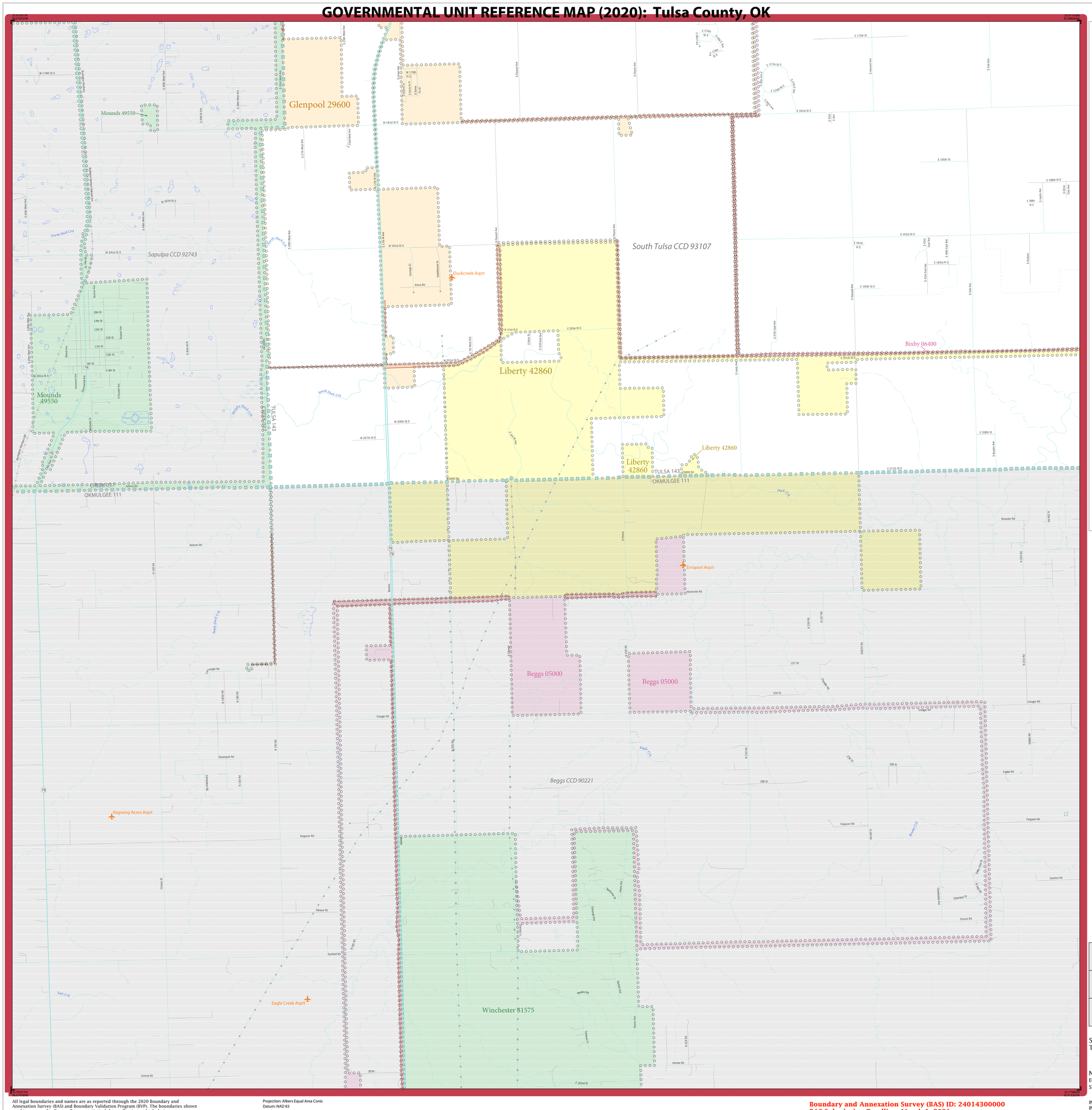

LEGEND

SYMBOL DESCRIPTION	SYMBOL	LABEL STYLE
Federal American Indian Reservation		L'ANSE RESERVATION (TA 1880)
Off-Reservation Trust Land		T1880
American Indian Tribal Subdivision		SHONTO (620)
Alaska Native Regional Corporation (ANRC)		NANA ANRC 52120
State (or statistically equivalent entity)		NEW YORK 36
County (or statistically equivalent entity)		ERIE 029
Minor Civil Division (MCD)[1]		Lee town 41460
Census County Division (CCD)[2]		Jemez CCD 91650
Consolidated City		MILFORD 47500
Incorporated Place[3]		Davis 18100
Census Designated Place (CDP)[2]		Cochiti 16560

DESCRIPTION	SYMBOL
Interstate	
U.S. Highway	
State Highway	
Other Road	Marsh Ln
Cul-de-sac	
Circle	
Geographic Offset or Corridor	
4WD Trail, Stairway, Alley, Walkway, or Ferry	
Railroad	Southern RR
Pipeline or Power Line	
Ridge or Fence	
Property Line or Nonvisible Boundary	
Perennial Stream	Tumbling Cr
Intermittent Stream	Piney Cr
Mountain Peak or Hill	Mt. Baker

DESCRIPTION	SYMBOL
Water Body	Pleasant Lake
Swamp or Marsh	Okefenokee Swamp
Glacier	Bering Glacier
Airport, Airfield, or Helicopter Landing Pad	Dónard Airport
College or University	Coll/Univ
Military	Fort Belvoir
Prison or Juvenile Detention Center	P/JDC
Cemetery	Powell Cmtry
Golf Course	Pinehurst GlfCrs
National Park or Forest	Yosemite NP
Other Park	St Francis Park
Outside Subject Area	
Inset Area	A1

Where state, county, and/or MCD/CCD boundaries coincide, the map shows the boundary symbol for only the highest-ranking of these boundaries. Where American Indian reservation and American Indian tribal subdivision boundaries coincide, the map shows only the American Indian reservation boundaries.

Entity names are followed by either their FIPS code or census code; parentheses indicate a census code.

1 'MCD*' indicates a false MCD. These are for Census Bureau use only.

2 The CCD and CDP boundaries represent statistical entities only and are not updated through the BAS.

3 Incorporated place name color corresponds to the incorporated place fill color.

Due to space limitations, some road names, along with other feature and geography names on the map, may not be shown.

The Census Bureau stores primary and alternate road names, but only primary road names are used to label the roads on these maps.

Key to Adjacent Sheets

	9	10
	11	12

Sheet Location within Entity

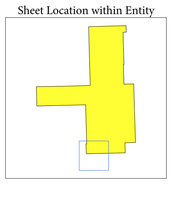

Sheet 11 of 12 PARENT sheets
Total Sheets: 22 (Index 1; Parent 12; Inset 9)

NAME: Tulsa County (143)
ENTITY TYPE: County or statistically equivalent entity
ST: Oklahoma (40)

INDEX OR PARENT SHEET #: 011
INSET SHEET #: 000000

2020 COUNTY REF MAP (PARENT)

5340240143000001 1000000

All legal boundaries and names are as reported through the 2020 Boundary and Annexation Survey (BAS) and Boundary Validation Program (BVP). The boundaries shown on this map are for Census Bureau statistical data collection and tabulation purposes only; their depiction and designation for statistical purposes does not constitute a determination of jurisdictional authority or rights of ownership or entitlement.

Data Source: U.S. Census Bureau's MAF/TIGER database (TAB20), November 2020
Created by Geography Division: December 09, 2020

U.S. DEPARTMENT OF COMMERCE U.S. Census Bureau

Projection: Albers Equal Area Conic
Datum: NAD 83
Spheroid: GRS 80
1st Standard Parallel: 34 10 47
2nd Standard Parallel: 36 26 11
Central Meridian: -98 43 53
Latitude of Projection's Origin: 33 36 56
False Easting: 0
False Northing: 0

0 0.6 1.2 1.8 2.4 3 Kilometers
0 0.4 0.8 1.2 1.6 2 Miles
The plotted map scale is 1:20,000

N W E S

Boundary and Annexation Survey (BAS) ID: 24014300000
BAS Submission Deadline: March 1, 2021

PDF versions of the BAS maps are available at: www.census.gov/programs-surveys/bas/geographies.html

For more information, or to request additional maps, please email geo.bas@census.gov, call 1-800-972-5651, or visit www.census.gov/programs-surveys/bas.html.

United States Census Bureau

GOVERNMENTAL UNIT REFERENCE MAP (2020): Tulsa County, OK

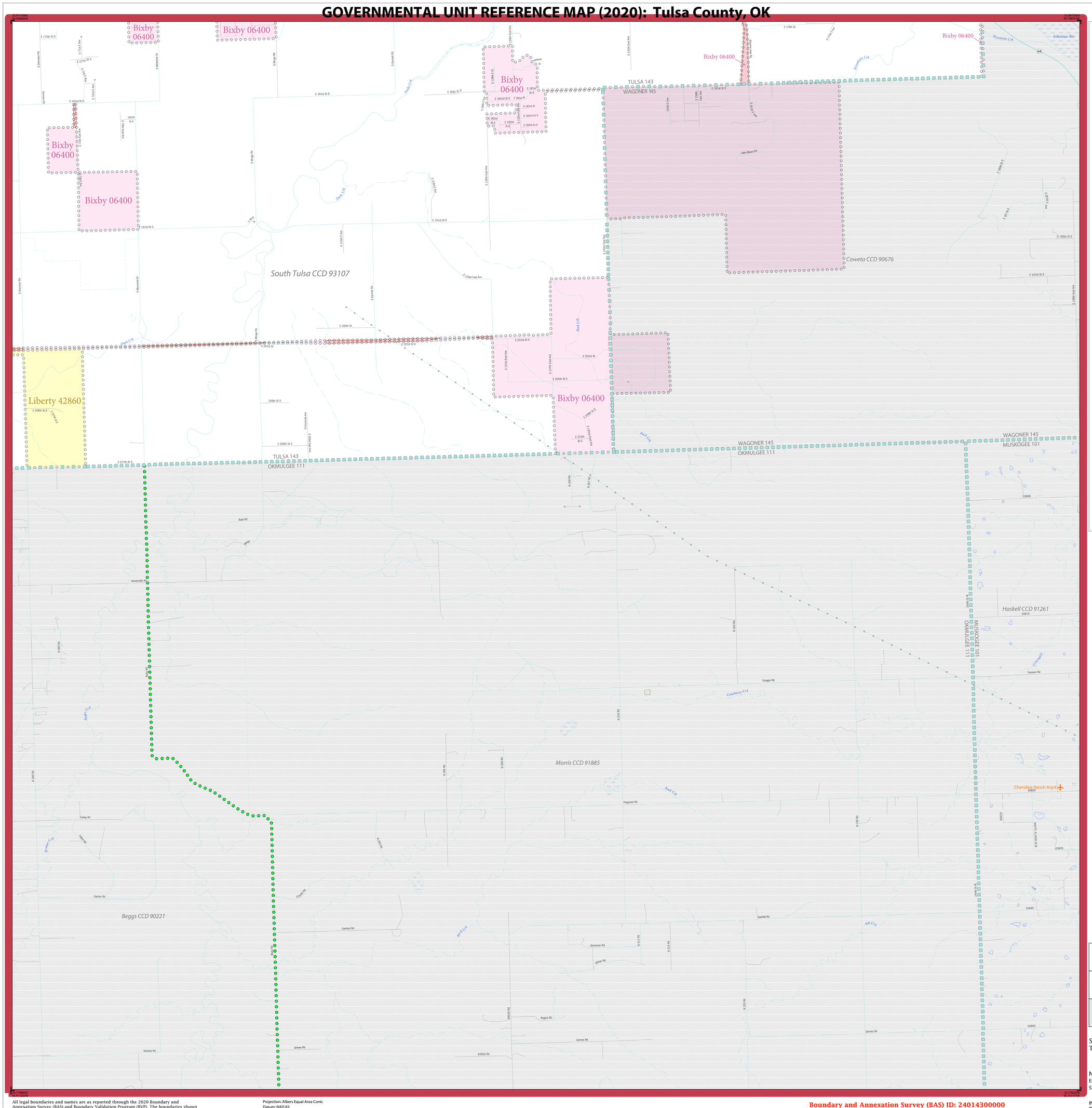
Bixby 06400
Liberty 42860
South Tulsa CCD 93107
Coweta CCD 90676
TULSA 143
WAGONER 145
OKMULGEE 111
MUSKOGEE 101
Haskell CCD 91261
Morris CCD 91885
Beggs CCD 90221
Cherokee Ranch Arpt
Arkansas Riv
Mountain Crk
Buck Crk
Coweta
Duncan Rd
Creager Rd
Ferguson Rd
Garfield Rd
Gennman Rd
Rogers Rd
Grimes Rd
Farley Rd
Garber Rd
Nichols Rd
Hectorville Rd
Bath Rd
Lake Bixom Rd
E 191st St S
E 181st St S
E 200th St
E 201st St S
E 203rd St
E 205th St S
E 206th St S
E 209th St S
E 210th St S
E 211th St S
E 195th St S
E 197th St S
E 178th St
E 175th St S
E 177th St S
E 181st St S
E 182nd St S
E 183rd St S
E 184th St S
E 182nd Pl
E 182nd Cir S
E 183rd Cir S
E 183rd Pl S
S 129th East Ave
S 137th East Ave
S 145th East Ave
S 161st East Ave
S 177th East Ave
S 193rd East Ave
S 209th East Ave
S 225th East Ave
S 241st East Ave
S 257th East Ave
S 273rd East Ave
S 289th East Ave
S 305th East Ave
S 321st East Ave
S 337th East Ave
S 353rd East Ave
S 369th East Ave
S 385th East Ave
S 401st East Ave
S 417th East Ave
S 433rd East Ave
S 449th East Ave
S 465th East Ave
S 481st East Ave
S 497th East Ave
S 513th East Ave
S 529th East Ave
S 545th East Ave
S 561st East Ave
S 577th East Ave
S 593rd East Ave
S 609th East Ave
S 625th East Ave
S 641st East Ave
S 657th East Ave
S 673rd East Ave
S 689th East Ave
S 705th East Ave
S 721st East Ave
S 737th East Ave
S 753rd East Ave
S 769th East Ave
S 785th East Ave
S 801st East Ave
S 817th East Ave
S 833rd East Ave
S 849th East Ave
S 865th East Ave
S 881st East Ave
S 897th East Ave
S 913th East Ave
S 929th East Ave
S 945th East Ave
S 961st East Ave
S 977th East Ave
S 993rd East Ave
S 1009th East Ave
S 1025th East Ave
S 1041st East Ave
S 1057th East Ave
S 1073rd East Ave
S 1089th East Ave
S 1105th East Ave
S 1121st East Ave
S 1137th East Ave
S 1153rd East Ave
S 1169th East Ave
S 1185th East Ave
S 1201st East Ave
S 1217th East Ave
S 1233rd East Ave
S 1249th East Ave
S 1265th East Ave
S 1281st East Ave
S 1297th East Ave
S 1313th East Ave
S 1329th East Ave
S 1345th East Ave
S 1361st East Ave
S 1377th East Ave
S 1393rd East Ave
S 1409th East Ave
S 1425th East Ave
S 1441st East Ave
S 1457th East Ave
S 1473rd East Ave
S 1489th East Ave
S 1505th East Ave
S 1521st East Ave
S 1537th East Ave
S 1553rd East Ave
S 1569th East Ave
S 1585th East Ave
S 1601st East Ave
S 1617th East Ave
S 1633rd East Ave
S 1649th East Ave
S 1665th East Ave
S 1681st East Ave
S 1697th East Ave
S 1713th East Ave
S 1729th East Ave
S 1745th East Ave
S 1761st East Ave
S 1777th East Ave
S 1793rd East Ave
S 1809th East Ave
S 1825th East Ave
S 1841st East Ave
S 1857th East Ave
S 1873rd East Ave
S 1889th East Ave
S 1905th East Ave
S 1921st East Ave
S 1937th East Ave
S 1953rd East Ave
S 1969th East Ave
S 1985th East Ave
S 2001st East Ave
S 2017th East Ave
S 2033rd East Ave
S 2049th East Ave
S 2065th East Ave
S 2081st East Ave
S 2097th East Ave
S 2113th East Ave
S 2129th East Ave
S 2145th East Ave
S 2161st East Ave
S 2177th East Ave
S 2193rd East Ave
S 2209th East Ave
S 2225th East Ave
S 2241st East Ave
S 2257th East Ave
S 2273rd East Ave
S 2289th East Ave
S 2305th East Ave
S 2321st East Ave
S 2337th East Ave
S 2353rd East Ave
S 2369th East Ave
S 2385th East Ave
S 2401st East Ave
S 2417th East Ave
S 2433rd East Ave
S 2449th East Ave
S 2465th East Ave
S 2481st East Ave
S 2497th East Ave
S 2513th East Ave
S 2529th East Ave
S 2545th East Ave
S 2561st East Ave
S 2577th East Ave
S 2593rd East Ave
S 2609th East Ave
S 2625th East Ave
S 2641st East Ave
S 2657th East Ave
S 2673rd East Ave
S 2689th East Ave
S 2705th East Ave
S 2721st East Ave
S 2737th East Ave
S 2753rd East Ave
S 2769th East Ave
S 2785th East Ave
S 2801st East Ave
S 2817th East Ave
S 2833rd East Ave
S 2849th East Ave
S 2865th East Ave
S 2881st East Ave
S 2897th East Ave
S 2913th East Ave
S 2929th East Ave
S 2945th East Ave
S 2961st East Ave
S 2977th East Ave
S 2993rd East Ave
S 3009th East Ave
S 3025th East Ave
S 3041st East Ave
S 3057th East Ave
S 3073rd East Ave
S 3089th East Ave
S 3105th East Ave
S 3121st East Ave
S 3137th East Ave
S 3153rd East Ave
S 3169th East Ave
S 3185th East Ave
S 3201st East Ave
S 3217th East Ave
S 3233rd East Ave
S 3249th East Ave
S 3265th East Ave
S 3281st East Ave
S 3297th East Ave
S 3313th East Ave
S 3329th East Ave
S 3345th East Ave
S 3361st East Ave
S 3377th East Ave
S 3393rd East Ave
S 3409th East Ave
S 3425th East Ave
S 3441st East Ave
S 3457th East Ave
S 3473rd East Ave
S 3489th East Ave
S 3505th East Ave
S 3521st East Ave
S 3537th East Ave
S 3553rd East Ave
S 3569th East Ave
S 3585th East Ave
S 3601st East Ave
S 3617th East Ave
S 3633rd East Ave
S 3649th East Ave
S 3665th East Ave
S 3681st East Ave
S 3697th East Ave
S 3713th East Ave
S 3729th East Ave
S 3745th East Ave
S 3761st East Ave
S 3777th East Ave
S 3793rd East Ave
S 3809th East Ave
S 3825th East Ave
S 3841st East Ave
S 3857th East Ave
S 3873rd East Ave
S 3889th East Ave
S 3905th East Ave
S 3921st East Ave
S 3937th East Ave
S 3953rd East Ave
S 3969th East Ave
S 3985th East Ave
S 4001st East Ave
S 4017th East Ave
S 4033rd East Ave
S 4049th East Ave
S 4065th East Ave
S 4081st East Ave
S 4097th East Ave
S 4113th East Ave
S 4129th East Ave
S 4145th East Ave
S 4161st East Ave
S 4177th East Ave
S 4193rd East Ave
S 4209th East Ave
S 4225th East Ave
S 4241st East Ave
S 4257th East Ave
S 4273rd East Ave
S 4289th East Ave
S 4305th East Ave
S 4321st East Ave
S 4337th East Ave
S 4353rd East Ave
S 4369th East Ave
S 4385th East Ave
S 4401st East Ave
S 4417th East Ave
S 4433rd East Ave
S 4449th East Ave
S 4465th East Ave
S 4481st East Ave
S 4497th East Ave
S 4513th East Ave
S 4529th East Ave
S 4545th East Ave
S 4561st East Ave
S 4577th East Ave
S 4593rd East Ave
S 4609th East Ave
S 4625th East Ave
S 4641st East Ave
S 4657th East Ave
S 4673rd East Ave
S 4689th East Ave
S 4705th East Ave
S 4721st East Ave
S 4737th East Ave
S 4753rd East Ave
S 4769th East Ave
S 4785th East Ave
S 4801st East Ave
S 4817th East Ave
S 4833rd East Ave
S 4849th East Ave
S 4865th East Ave
S 4881st East Ave
S 4897th East Ave
S 4913th East Ave
S 4929th East Ave
S 4945th East Ave
S 4961st East Ave
S 4977th East Ave
S 4993rd East Ave
S 5009th East Ave
S 5025th East Ave
S 5041st East Ave
S 5057th East Ave
S 5073rd East Ave
S 5089th East Ave
S 5105th East Ave
S 5121st East Ave
S 5137th East Ave
S 5153rd East Ave
S 5169th East Ave
S 5185th East Ave
S 5201st East Ave
S 5217th East Ave
S 5233rd East Ave
S 5249th East Ave
S 5265th East Ave
S 5281st East Ave
S 5297th East Ave
S 5313th East Ave
S 5329th East Ave
S 5345th East Ave
S 5361st East Ave
S 5377th East Ave
S 5393rd East Ave
S 5409th East Ave
S 5425th East Ave
S 5441st East Ave
S 5457th East Ave
S 5473rd East Ave
S 5489th East Ave
S 5505th East Ave
S 5521st East Ave
S 5537th East Ave
S 5553rd East Ave
S 5569th East Ave
S 5585th East Ave
S 5601st East Ave
S 5617th East Ave
S 5633rd East Ave
S 5649th East Ave
S 5665th East Ave
S 5681st East Ave
S 5697th East Ave
S 5713th East Ave
S 5729th East Ave
S 5745th East Ave
S 5761st East Ave
S 5777th East Ave
S 5793rd East Ave
S 5809th East Ave
S 5825th East Ave
S 5841st East Ave
S 5857th East Ave
S 5873rd East Ave
S 5889th East Ave
S 5905th East Ave
S 5921st East Ave
S 5937th East Ave
S 5953rd East Ave
S 5969th East Ave
S 5985th East Ave
S 6001st East Ave
S 6017th East Ave
S 6033rd East Ave
S 6049th East Ave
S 6065th East Ave
S 6081st East Ave
S 6097th East Ave
S 6113th East Ave
S 6129th East Ave
S 6145th East Ave
S 6161st East Ave
S 6177th East Ave
S 6193rd East Ave
S 6209th East Ave
S 6225th East Ave
S 6241st East Ave
S 6257th East Ave
S 6273rd East Ave
S 6289th East Ave
S 6305th East Ave
S 6321st East Ave
S 6337th East Ave
S 6353rd East Ave
S 6369th East Ave
S 6385th East Ave
S 6401st East Ave
S 6417th East Ave
S 6433rd East Ave
S 6449th East Ave
S 6465th East Ave
S 6481st East Ave
S 6497th East Ave
S 6513th East Ave
S 6529th East Ave
S 6545th East Ave
S 6561st East Ave
S 6577th East Ave
S 6593rd East Ave
S 6609th East Ave
S 6625th East Ave
S 6641st East Ave
S 6657th East Ave
S 6673rd East Ave
S 6689th East Ave
S 6705th East Ave
S 6721st East Ave
S 6737th East Ave
S 6753rd East Ave
S 6769th East Ave
S 6785th East Ave
S 6801st East Ave
S 6817th East Ave
S 6833rd East Ave
S 6849th East Ave
S 6865th East Ave
S 6881st East Ave
S 6897th East Ave
S 6913th East Ave
S 6929th East Ave
S 6945th East Ave
S 6961st East Ave
S 6977th East Ave
S 6993rd East Ave
S 7009th East Ave
S 7025th East Ave
S 7041st East Ave
S 7057th East Ave
S 7073rd East Ave
S 7089th East Ave
S 7105th East Ave
S 7121st East Ave
S 7137th East Ave
S 7153rd East Ave
S 7169th East Ave
S 7185th East Ave
S 7201st East Ave
S 7217th East Ave
S 7233rd East Ave
S 7249th East Ave
S 7265th East Ave
S 7281st East Ave
S 7297th East Ave
S 7313th East Ave
S 7329th East Ave
S 7345th East Ave
S 7361st East Ave
S 7377th East Ave
S 7393rd East Ave
S 7409th East Ave
S 7425th East Ave
S 7441st East Ave
S 7457th East Ave
S 7473rd East Ave
S 7489th East Ave
S 7505th East Ave
S 7521st East Ave
S 7537th East Ave
S 7553rd East Ave
S 7569th East Ave
S 7585th East Ave
S 7601st East Ave
S 7617th East Ave
S 7633rd East Ave
S 7649th East Ave
S 7665th East Ave
S 7681st East Ave
S 7697th East Ave
S 7713th East Ave
S 7729th East Ave
S 7745th East Ave
S 7761st East Ave
S 7777th East Ave
S 7793rd East Ave
S 7809th East Ave
S 7825th East Ave
S 7841st East Ave
S 7857th East Ave
S 7873rd East Ave
S 7889th East Ave
S 7905th East Ave
S 7921st East Ave
S 7937th East Ave
S 7953rd East Ave
S 7969th East Ave
S 7985th East Ave
S 8001st East Ave
S 8017th East Ave
S 8033rd East Ave
S 8049th East Ave
S 8065th East Ave
S 8081st East Ave
S 8097th East Ave
S 8113th East Ave
S 8129th East Ave
S 8145th East Ave
S 8161st East Ave
S 8177th East Ave
S 8193rd East Ave
S 8209th East Ave
S 8225th East Ave
S 8241st East Ave
S 8257th East Ave
S 8273rd East Ave
S 8289th East Ave
S 8305th East Ave
S 8321st East Ave
S 8337th East Ave
S 8353rd East Ave
S 8369th East Ave
S 8385th East Ave
S 8401st East Ave
S 8417th East Ave
S 8433rd East Ave
S 8449th East Ave
S 8465th East Ave
S 8481st East Ave
S 8497th East Ave
S 8513th East Ave
S 8529th East Ave
S 8545th East Ave
S 8561st East Ave
S 8577th East Ave
S 8593rd East Ave
S 8609th East Ave
S 8625th East Ave
S 8641st East Ave
S 8657th East Ave
S 8673rd East Ave
S 8689th East Ave
S 8705th East Ave
S 8721st East Ave
S 8737th East Ave
S 8753rd East Ave
S 8769th East Ave
S 8785th East Ave
S 8801st East Ave
S 8817th East Ave
S 8833rd East Ave
S 8849th East Ave
S 8865th East Ave
S 8881st East Ave
S 8897th East Ave
S 8913th East Ave
S 8929th East Ave
S 8945th East Ave
S 8961st East Ave
S 8977th East Ave
S 8993rd East Ave
S 9009th East Ave
S 9025th East Ave
S 9041st East Ave
S 9057th East Ave
S 9073rd East Ave
S 9089th East Ave
S 9105th East Ave
S 9121st East Ave
S 9137th East Ave
S 9153rd East Ave
S 9169th East Ave
S 9185th East Ave
S 9201st East Ave
S 9217th East Ave
S 9233rd East Ave
S 9249th East Ave
S 9265th East Ave
S 9281st East Ave
S 9297th East Ave
S 9313th East Ave
S 9329th East Ave
S 9345th East Ave
S 9361st East Ave
S 9377th East Ave
S 9393rd East Ave
S 9409th East Ave
S 9425th East Ave
S 9441st East Ave
S 9457th East Ave
S 9473rd East Ave
S 9489th East Ave
S 9505th East Ave
S 9521st East Ave
S 9537th East Ave
S 9553rd East Ave
S 9569th East Ave
S 9585th East Ave
S 9601st East Ave
S 9617th East Ave
S 9633rd East Ave
S 9649th East Ave
S 9665th East Ave
S 9681st East Ave
S 9697th East Ave
S 9713th East Ave
S 9729th East Ave
S 9745th East Ave
S 9761st East Ave
S 9777th East Ave
S 9793rd East Ave
S 9809th East Ave
S 9825th East Ave
S 9841st East Ave
S 9857th East Ave
S 9873rd East Ave
S 9889th East Ave
S 9905th East Ave
S 9921st East Ave
S 9937th East Ave
S 9953rd East Ave
S 9969th East Ave
S 9985th East Ave
S 10001st East Ave
S 10017th East Ave
S 10033rd East Ave
S 10049th East Ave
S 10065th East Ave
S 10081st East Ave
S 10097th East Ave
S 10113th East Ave
S 10129th East Ave
S 10145th East Ave
S 10161st East Ave
S 10177th East Ave
S 10193rd East Ave
S 10209th East Ave
S 10225th East Ave
S 10241st East Ave
S 10257th East Ave
S 10273rd East Ave
S 10289th East Ave
S 10305th East Ave
S 10321st East Ave
S 10337th East Ave
S 10353rd East Ave
S 10369th East Ave
S 10385th East Ave
S 10401st East Ave
S 10417th East Ave
S 10433rd East Ave
S 10449th East Ave
S 10465th East Ave
S 10481st East Ave
S 10497th East Ave
S 10513th East Ave
S 10529th East Ave
S 10545th East Ave
S 10561st East Ave
S 10577th East Ave
S 10593rd East Ave
S 10609th East Ave
S 10625th East Ave
S 10641st East Ave
S 10657th East Ave
S 10673rd East Ave
S 10689th East Ave
S 10705th East Ave
S 10721st East Ave
S 10737th East Ave
S 10753rd East Ave
S 10769th East Ave
S 10785th East Ave
S 10801st East Ave
S 10817th East Ave
S 10833rd East Ave
S 10849th East Ave
S 10865th East Ave
S 10881st East Ave
S 10897th East Ave
S 10913th East Ave
S 10929th East Ave
S 10945th East Ave
S 10961st East Ave
S 10977th East Ave
S 10993rd East Ave
S 11009th East Ave
S 11025th East Ave
S 11041st East Ave
S 11057th East Ave
S 11073rd East Ave
S 11089th East Ave
S 11105th East Ave
S 11121st East Ave
S 11137th East Ave
S 11153rd East Ave
S 11169th East Ave
S 11185th East Ave
S 11201st East Ave
S 11217th East Ave
S 11233rd East Ave
S 11249th East Ave
S 11265th East Ave
S 11281st East Ave
S 11297th East Ave
S 11313th East Ave
S 11329th East Ave
S 11345th East Ave
S 11361st East Ave
S 11377th East Ave
S 11393rd East Ave
S 11409th East Ave
S 11425th East Ave
S 11441st East Ave
S 11457th East Ave
S 11473rd East Ave
S 11489th East Ave
S 11505th East Ave
S 11521st East Ave
S 11537th East Ave
S 11553rd East Ave
S 11569th East Ave
S 11585th East Ave
S 11601st East Ave
S 11617th East Ave
S 11633rd East Ave
S 11649th East Ave
S 11665th East Ave
S 11681st East Ave
S 11697th East Ave
S 11713th East Ave
S 11729th East Ave
S 11745th East Ave
S 11761st East Ave
S 11777th East Ave
S 11793rd East Ave
S 11809th East Ave
S 11825th East Ave
S 11841st East Ave
S 11857th East Ave
S 11873rd East Ave
S 11889th East Ave
S 11905th East Ave
S 11921st East Ave
S 11937th East Ave
S 11953rd East Ave
S 11969th East Ave
S 11985th East Ave
S 12001st East Ave
S 12017th East Ave
S 12033rd East Ave
S 12049th East Ave
S 12065th East Ave
S 12081st East Ave
S 12097th East Ave
S 12113th East Ave
S 12129th East Ave
S 12145th East Ave
S 12161st East Ave
S 12177th East Ave
S 12193rd East Ave
S 12209th East Ave
S 12225th East Ave
S 12241st East Ave
S 12257th East Ave
S 12273rd East Ave
S 12289th East Ave
S 12305th East Ave
S 12321st East Ave
S 12337th East Ave
S 12353rd East Ave
S 12369th East Ave
S 12385th East Ave
S 12401st East Ave
S 12417th East Ave
S 12433rd East Ave
S 12449th East Ave
S 12465th East Ave
S 12481st East Ave
S 12497th East Ave
S 12513th East Ave
S 12529th East Ave
S 12545th East Ave
S 12561st East Ave
S 12577th East Ave
S 12593rd East Ave
S 12609th East Ave
S 12625th East Ave
S 12641st East Ave
S 12657th East Ave
S 12673rd East Ave
S 12689th East Ave
S 12705th East Ave
S 12721st East Ave
S 12737th East Ave
S 12753rd East Ave
S 12769th East Ave
S 12785th East Ave
S 12801st East Ave
S 12817th East Ave
S 12833rd East Ave
S 12849th East Ave
S 12865th East Ave
S 12881st East Ave
S 12897th East Ave
S 12913th East Ave
S 12929th East Ave
S 12945th East Ave
S 12961st East Ave
S 12977th East Ave
S 12993rd East Ave
S 13009th East Ave
S 13025th East Ave
S 13041st East Ave
S 13057th East Ave
S 13073rd East Ave
S 13089th East Ave
S 13105th East Ave
S 13121st East Ave
S 13137th East Ave
S 13153rd East Ave
S 13169th East Ave
S 13185th East Ave
S 13201st East Ave
S 13217th East Ave
S 13233rd East Ave
S 13249th East Ave
S 13265th East Ave
S 13281st East Ave
S 13297th East Ave
S 13313th East Ave
S 13329th East Ave
S 13345th East Ave
S 13361st East Ave
S 13377th East Ave
S 13393rd East Ave
S 13409th East Ave
S 13425th East Ave
S 13441st East Ave
S 13457th East Ave
S 13473rd East Ave
S 13489th East Ave
S 13505th East Ave
S 13521st East Ave
S 13537th East Ave
S 13553rd East Ave
S 13569th East Ave
S 13585th East Ave
S 13601st East Ave
S 13617th East Ave
S 13633rd East Ave
S 13649th East Ave
S 13665th East Ave
S 13681st East Ave
S 13697th East Ave
S 13713th East Ave
S 13729th East Ave
S 13745th East Ave
S 13761st East Ave
S 13777th East Ave
S 13793rd East Ave
S 13809th East Ave
S 13825th East Ave
S 13841st East Ave
S 13857th East Ave
S 13873rd East Ave
S 13889th East Ave
S 13905th East Ave
S 13921st East Ave
S 13937th East Ave
S 13953rd East Ave
S 13969th East Ave
S 13985th East Ave
S 14001st East Ave
S 14017th East Ave
S 14033rd East Ave
S 14049th East Ave
S 14065th East Ave
S 14081st East Ave
S 14097th East Ave
S 14113th East Ave
S 14129th East Ave
S 14145th East Ave
S 14161st East Ave
S 14177th East Ave
S 14193rd East Ave
S 14209th East Ave
S 14225th East Ave
S 14241st East Ave
S 14257th East Ave
S 14273rd East Ave
S 14289th East Ave
S 14305th East Ave
S 14321st East Ave
S 14337th East Ave
S 14353rd East Ave
S 14369th East Ave
S 14385th East Ave
S 14401st East Ave
S 14417th East Ave
S 14433rd East Ave
S 14449th East Ave
S 14465th East Ave
S 14481st East Ave
S 14497th East Ave
S 14513th East Ave
S 14529th East Ave
S 14545th East Ave
S 14561st East Ave
S 14577th East Ave
S 14593rd East Ave
S 14609th East Ave
S 14625th East Ave
S 14641st East Ave
S 14657th East Ave
S 14673rd East Ave
S 14689th East Ave
S 14705th East Ave
S 14721st East Ave
S 14737th East Ave
S 14753rd East Ave
S 14769th East Ave
S 14785th East Ave
S 14801st East Ave
S 14817th East Ave
S 14833rd East Ave
S 14849th East Ave
S 14865th East Ave
S 14881st East Ave
S 14897th East Ave
S 14913th East Ave
S 14929th East Ave
S 14945th East Ave
S 14961st East Ave
S 14977th East Ave
S 14993rd East Ave
S 15009th East Ave
S 15025th East Ave
S 15041st East Ave
S 15057th East Ave
S 15073rd East Ave
S 15089th East Ave
S 15105th East Ave
S 15121st East Ave
S 15137th East Ave
S 15153rd East Ave
S 15169th East Ave
S 15185th East Ave
S 15201st East Ave
S 15217th East Ave
S 15233rd East Ave
S 15249th East Ave
S 15265th East Ave
S 15281st East Ave
S 15297th East Ave
S 15313th East Ave
S 15329th East Ave
S 15345th East Ave
S 15361st East Ave
S 15377th East Ave
S 15393rd East Ave
S 15409th East Ave
S 15425th East Ave
S 15441st East Ave
S 15457th East Ave
S 15473rd East Ave
S 15489th East Ave
S 15505th East Ave
S 15521st East Ave
S 15537th East Ave
S 15553rd East Ave
S 15569th East Ave
S 15585th East Ave
S 15601st East Ave
S 15617th East Ave
S 15633rd East Ave
S 15649th East Ave
S 15665th East Ave
S 15681st East Ave
S 15697th East Ave
S 15713th East Ave
S 15729th East Ave
S 15745th East Ave
S 15761st East Ave
S 15777th East Ave
S 15793rd East Ave
S 15809th East Ave
S 15825th East Ave
S 15841st East Ave
S 15857th East Ave
S 15873rd East Ave
S 15889th East Ave
S 15905th East Ave
S 15921st East Ave
S 15937th East Ave
S 15953rd East Ave
S 15969th East Ave
S 15985th East Ave
S 16001st East Ave
S 16017th East Ave
S 16033rd East Ave
S 16049th East Ave
S 16065th East Ave
S 16081st East Ave
S 16097th East Ave
S 16113th East Ave
S 16129th East Ave
S 16145th East Ave
S 16161st East Ave
S 16177th East Ave
S 16193rd East Ave
S 16209th East Ave
S 16225th East Ave
S 16241st East Ave
S 16257th East Ave
S 16273rd East Ave
S 16289th East Ave
S 16305th East Ave
S 16321st East Ave
S 16337th East Ave
S 16353rd East Ave
S 16369th East Ave
S 16385th East Ave
S 16401st East Ave
S 16417th East Ave
S 16433rd East Ave
S 16449th East Ave
S 16465th East Ave
S 16481st East Ave
S 16497th East Ave
S 16513th East Ave
S 16529th East Ave
S 16545th East Ave
S 16561st East Ave
S 16577th East Ave
S 16593rd East Ave
S 16609th East Ave
S 16625th East Ave
S 16641st East Ave
S 16657th East Ave
S 16673rd East Ave
S 16689th East Ave
S 16705th East Ave
S 16721st East Ave
S 16737th East Ave
S 16753rd East Ave
S 16769th East Ave
S 16785th East Ave
S 16801st East Ave
S 16817th East Ave
S 16833rd East Ave
S 16849th East Ave
S 16865th East Ave
S 16881st East Ave
S 16897th East Ave
S 16913th East Ave
S 16929th East Ave
S 16945th East Ave
S 16961st East Ave
S 16977th East Ave
S 16993rd East Ave
S 17009th East Ave
S 17025th East Ave
S 17041st East Ave
S 17057th East Ave
S 17073rd East Ave
S 17089th East Ave
S 17105th East Ave
S 17121st East Ave
S 17137th East Ave
S 17153rd East Ave
S 17169th East Ave
S 17185th East Ave
S 17201st East Ave
S 17217th East Ave
S 17233rd East Ave
S 17249th East Ave
S 17265th East Ave
S 17281st East Ave
S 17297th East Ave
S 17313th East Ave
S 17329th East Ave
S 17345th East Ave
S 17361st East Ave
S 17377th East Ave
S 17393rd East Ave
S 17409th East Ave
S 17425th East Ave
S 17441st East Ave
S 17457th East Ave
S 17473rd East Ave
S 17489th East Ave
S 17505th East Ave
S 17521st East Ave
S 17537th East Ave
S 17553rd East Ave
S 17569th East Ave
S 17585th East Ave
S 17601st East Ave
S 17617th East Ave
S 17633rd East Ave
S 17649th East Ave
S 17665th East Ave
S 17681st East Ave
S 17697th East Ave
S 17713th East Ave
S 17729th East Ave
S 17745th East Ave
S 17761st East Ave
S 17777th East Ave
S 17793rd East Ave
S 17809th East Ave
S 17825th East Ave
S 17841st East Ave
S 17857th East Ave
S 17873rd East Ave
S 17889th East Ave
S 17905th East Ave
S 17921st East Ave
S 17937th East Ave
S 17953rd East Ave
S 17969th East Ave
S 17985th East Ave
S 18001st East Ave
S 18017th East Ave
S 18033rd East Ave
S 18049th East Ave
S 18065th East Ave
S 18081st East Ave
S 18097th East Ave
S 18113th East Ave
S 18129th East Ave
S 18145th East Ave
S 18161st East Ave
S 18177th East Ave
S 18193rd East Ave
S 18209th East Ave
S 18225th East Ave
S 18241st East Ave
S 18257th East Ave
S 18273rd East Ave
S 18289th East Ave
S 18305th East Ave
S 18321st East Ave
S 18337th East Ave
S 18353rd East Ave
S 18369th East Ave
S 18385th East Ave
S 18401st East Ave
S 18417th East Ave
S 18433rd East Ave
S 18449th East Ave
S 18465th East Ave
S 18481st East Ave
S 18497th East Ave
S 18513th East Ave
S 18529th East Ave
S 18545th East Ave
S 18561st East Ave
S 18577th East Ave
S 18593rd East Ave
S 18609th East Ave
S 18625th East Ave
S 18641st East Ave
S 18657th East Ave
S 18673rd East Ave
S 18689th East Ave
S 18705th East Ave
S 18721st East Ave
S 18737th East Ave
S 18753rd East Ave
S 18769th East Ave
S 18785th East Ave
S 18801st East Ave
S 18817th East Ave
S 18833rd East Ave
S 18849th East Ave
S 18865th East Ave
S 18881st East Ave
S 18897th East Ave
S 18913th East Ave
S 18929th East Ave
S 18945th East Ave
S 18961st East Ave
S 18977th East Ave
S 18993rd East Ave
S 19009th East Ave
S 19025th East Ave
S 19041st East Ave
S 19057th East Ave
S 19073rd East Ave
S 19089th East Ave
S 19105th East Ave
S 19121st East Ave
S 19137th East Ave
S 19153rd East Ave
S 19169th East Ave
S 19185th East Ave
S 19201st East Ave
S 19217th East Ave
S 19233rd East Ave
S 19249th East Ave
S 19265th East Ave
S 19281st East Ave
S 19297th East Ave
S 19313th East Ave
S 19329th East Ave
S 19345th East Ave
S 19361st East Ave
S 19377th East Ave
S 19393rd East Ave
S 19409th East Ave
S 19425th East Ave
S 19441st East Ave
S 19457th East Ave
S 19473rd East Ave
S 19489th East Ave
S 19505th East Ave
S 19521st East Ave
S 19537th East Ave
S 19553rd East Ave
S 19569th East Ave
S 19585th East Ave
S 19601st East Ave
S 19617th East Ave
S 19633rd East Ave
S 19649th East Ave
S 19665th East Ave
S 19681st East Ave
S 19697th East Ave
S 19713th East Ave
S 19729th East Ave
S 19745th East Ave
S 19761st East Ave
S 19777th East Ave
S 19793rd East Ave
S 19809th East Ave
S 19825th East Ave
S 19841st East Ave
S 19857th East Ave
S 19873rd East Ave
S 19889th East Ave
S 19905th East Ave
S 19921st East Ave
S 19937th East Ave
S 19953rd East Ave
S 19969th East Ave
S 19985th East Ave
S 20001st East Ave
S 20017th East Ave
S 20033rd East Ave
S 20049th East Ave
S 20065th East Ave
S 20081st East Ave
S 20097th East Ave
S 20113th East Ave
S 20129th East Ave
S 20145th East Ave
S 20161st East Ave
S 20177th East Ave
S 20193rd East Ave
S 20209th East Ave
S 20225th East Ave
S 20241st East Ave
S 20257th East Ave
S 20273rd East Ave
S 20289th East Ave
S 20305th East Ave
S 20321st East Ave
S 20337th East Ave
S 20353rd East Ave
S 20369th East Ave
S 20385th East Ave
S 20401st East Ave
S 20417th East Ave
S 20433rd East Ave
S 20449th East Ave
S 20465th East Ave
S 20481st East Ave
S 20497th East Ave
S 20513th East Ave
S 20529th East Ave
S 20545th East Ave
S 20561st East Ave
S 20577th East Ave
S 20593rd East Ave
S 20609th East Ave
S 20625th East Ave
S 20641st East Ave
S 20657th East Ave
S 20673rd East Ave
S 20689th East Ave
S 20705th East Ave
S 20721st East Ave
S 20737th East Ave
S 20753rd East Ave
S 20769th East Ave
S 20785th East Ave
S 20801st East Ave
S 20817th East Ave
S 20833rd East Ave
S 20849th East Ave
S 20865th East Ave
S 20881st East Ave
S 20897th East Ave
S 20913th East Ave
S 20929th East Ave
S 20945th East Ave
S 20961st East Ave
S 20977th East Ave
S 20993rd East Ave
S 21009th East Ave
S 21025th East Ave
S 21041st East Ave
S 21057th East Ave
S 21073rd East Ave
S 21089th East Ave
S 21105th East Ave
S 21121st East Ave
S 21137th East Ave
S 21153rd East Ave
S 21169th East Ave
S 21185th East Ave
S 21201st East Ave
S 21217th East Ave
S 21233rd East Ave
S 21249th East Ave
S 21265th East Ave
S 21281st East Ave
S 21297th East Ave
S 21313th East Ave
S 21329th East Ave
S 21345th East Ave
S 21361st East Ave
S 21377th East Ave
S 21393rd East Ave
S 21409th East Ave
S 21425th East Ave
S 21441st East Ave
S 21457th East Ave
S 21473rd East Ave
S 21489th East Ave
S 21505th East Ave
S 21521st East Ave
S 21537th East Ave
S 21553rd East Ave
S 21569th East Ave
S 21585th East Ave
S 21601st East Ave
S 21617th East Ave
S 21633rd East Ave
S 21649th East Ave
S 21665th East Ave
S 21681st East Ave
S 21697th East Ave
S 21713th East Ave
S 21729th East Ave
S 21745th East Ave
S 21761st East Ave
S 21777th East Ave
S 21793rd East Ave
S 21809th East Ave
S 21825th East Ave
S 21841st East Ave
S 21857th East Ave
S 21873rd East Ave
S 21889th East Ave
S 21905th East Ave
S 21921st East Ave
S 21937th East Ave
S 21953rd East Ave
S 21969th East Ave
S 21985th East Ave
S 22001st East Ave
S 22017th East Ave
S 22033rd East Ave
S 22049th East Ave
S 22065th East Ave
S 22081st East Ave
S 22097th East Ave
S 22113th East Ave
S 22129th East Ave
S 22145th East Ave
S 22161st East Ave
S 22177th East Ave
S 22193rd East Ave
S 22209th East Ave
S 22225th East Ave
S 22241st East Ave
S 22257th East Ave
S 22273rd East Ave
S 22289th East Ave
S 22305th East Ave
S 22321st East Ave
S 22337th East Ave
S 22353rd East Ave
S 22369th East Ave
S 22385th East Ave
S 22401st East Ave
S 22417th East Ave
S 22433rd East Ave
S 22449th East Ave
S 22465th East Ave
S 22481st East Ave
S 22497th East Ave
S 22513th East Ave
S 22529th East Ave
S 22545th East Ave
S 22561st East Ave
S 22577th East Ave
S 22593rd East Ave
S 22609th East Ave
S 22625th East Ave
S 22641st East Ave
S 22657th East Ave
S 22673rd East Ave
S 22689th East Ave
S 22705th East Ave
S 22721st East Ave
S 22737th East Ave
S 22753rd East Ave
S 22769th East Ave
S 22785th East Ave
S 22801st East Ave
S 22817th East Ave
S 22833rd East Ave
S 22849th East Ave
S 22865th East Ave
S 22881st East Ave
S 22897th East Ave
S 22913th East Ave
S 22929th East Ave
S 22945th East Ave
S 22961st East Ave
S 22977th East Ave
S 22993rd East Ave
S 23009th East Ave
S 23025th East Ave
S 23041st East Ave
S 23057th East Ave
S 23073rd East Ave
S 23089th East Ave
S 23105th East Ave
S 23121st East Ave
S 23137th East Ave
S 23153rd East Ave
S 23169th East Ave
S 23185th East Ave
S 23201st East Ave
S 23217th East Ave
S 23233rd East Ave
S 23249th East Ave
S 23265th East Ave
S 23281st East Ave
S 23297th East Ave
S 23313th East Ave
S 23329th East Ave
S 23345th East Ave
S 23361st East Ave
S 23377th East Ave
S 23393rd East Ave
S 23409th East Ave
S 23425th East Ave
S 23441st East Ave
S 23457th East Ave
S 23473rd East Ave
S 23489th East Ave
S 23505th East Ave
S 23521st East Ave
S 23537th East Ave
S 23553rd East Ave
S 23569th East Ave
S 23585th East Ave
S 23601st East Ave
S 23617th East Ave
S 23633rd East Ave
S 23649th East Ave
S 23665th East Ave
S 23681st East Ave
S 23697th East Ave
S 23713th East Ave
S 23729th East Ave
S 23745th East Ave
S 23761st East Ave
S 23777th East Ave
S 23793rd East Ave
S 23809th East Ave
S 23825th East Ave
S 23841st East Ave
S 23857th East Ave
S 23873rd East Ave
S 23889th East Ave
S 23905th East Ave
S 23921st East Ave
S 23937th East Ave
S 23953rd East Ave
S 23969th East Ave
S 23985th East Ave
S 24001st East Ave
S 24017th East Ave
S 24033rd East Ave
S 24049th East Ave
S 24065th East Ave
S 24081st East Ave
S 24097th East Ave
S 24113th East Ave
S 24129th East Ave
S 24145th East Ave
S 24161st East Ave
S 24177th East Ave
S 24193rd East Ave
S 24209th East Ave
S 24225th East Ave
S 24241st East Ave
S 24257th East Ave
S 24273rd East Ave
S 24289th East Ave
S 24305th East Ave
S 24321st East Ave
S 24337th East Ave
S 24353rd East Ave
S 24369th East Ave
S 24385th East Ave
S 24401st East Ave
S 24417th East Ave
S 24433rd East Ave
S 24449th East Ave
S 24465th East Ave
S 24481st East Ave
S 24497th East Ave
S 24513th East Ave
S 24529th East Ave
S

GOVERNMENTAL UNIT REFERENCE MAP (2020): Tulsa County, OK

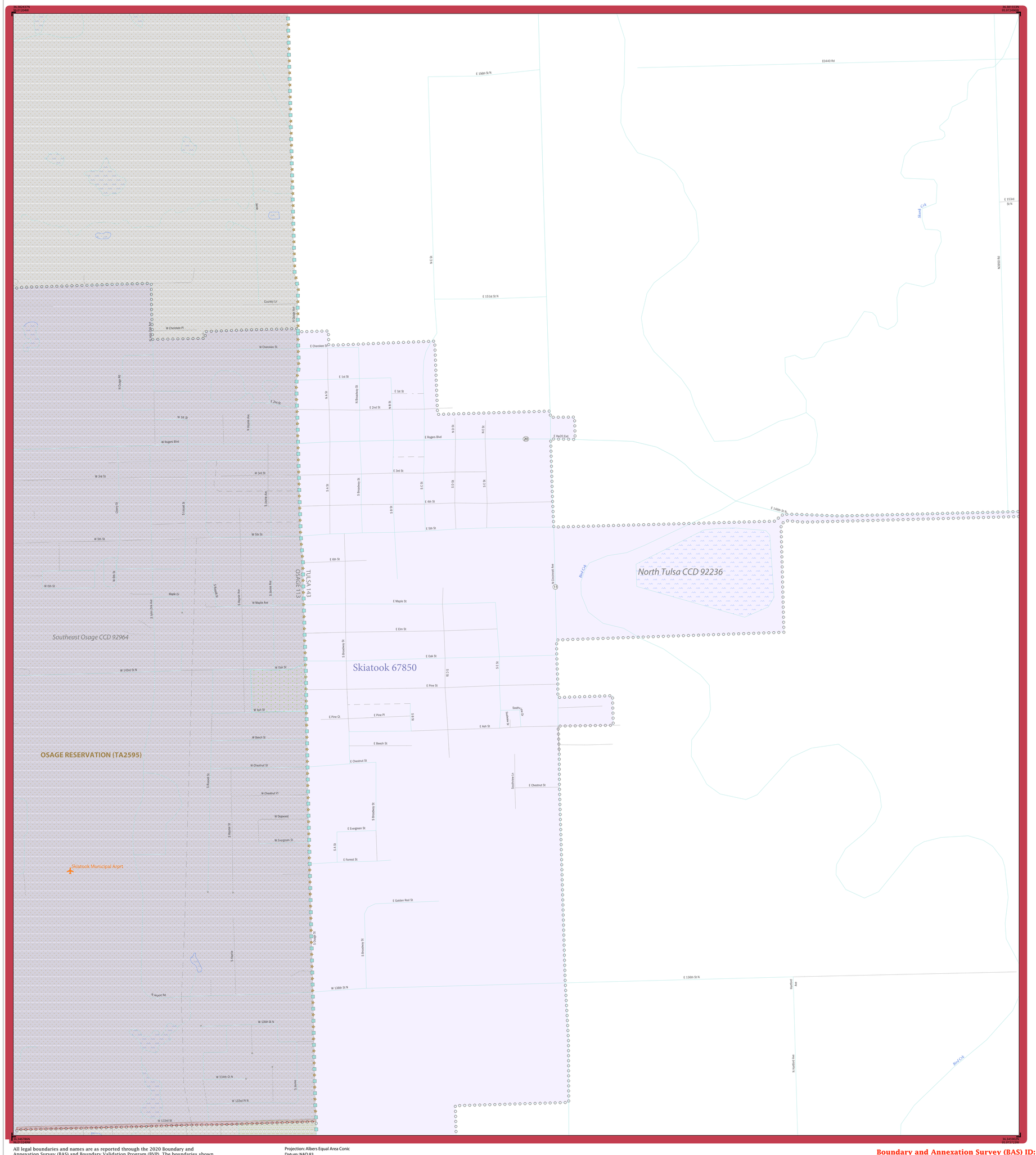

LEGEND

SYMBOL DESCRIPTION	SYMBOL	LABEL STYLE
Federal American Indian Reservation		L'ANSE RESERVATION (TA 1880)
Off-Reservation Trust Land		T1880
American Indian Tribal Subdivision		SHONTO (620)
Alaska Native Regional Corporation (ANRC)		*NANA ANRC 52120*
State (or statistically equivalent entity)		NEW YORK 36
County (or statistically equivalent entity)		ERIE 029
Minor Civil Division (MCD)[1]		Lee town 41460
Census County Division (CCD)[2]		*Jemez CCD 91650*
Consolidated City		MILFORD 47500
Incorporated Place[3]		Davis 18100
Census Designated Place (CDP)[2]		*Cochiti 16560*

DESCRIPTION	SYMBOL	DESCRIPTION	SYMBOL
Interstate	5	Water Body	*Pleasant Lake*
U.S. Highway	2	Swamp or Marsh	*Okefenokee Swamp*
State Highway	4	Glacier	*Bering Glacier*
Other Road	Marsh Ln	Airport, Airfield, or Helicopter Landing Pad	Dónárd Airport
Cul-de-sac		College or University	Coll/Univ
Circle		Military	Fort Belvoir
Geographic Offset or Corridor		Prison or Juvenile Detention Center	P/JDC
4WD Trail, Stairway, Alley, Walkway, or Ferry		Cemetery	Powell Cmtry
Railroad	Southern RR	Golf Course	Pinehurst GlfCrs
Pipeline or Power Line		National Park or Forest	Yosemite NP
Ridge or Fence		Other Park	St Francis Park
Property Line or Nonvisible Boundary		Outside Subject Area	
Perennial Stream	*Tumbling Cr*	Inset Area	A1
Intermittent Stream	*Piney Cr*		
Mountain Peak or Hill	*Mt. Baker*		

Where state, county, and/or MCD/CCD boundaries coincide, the map shows the boundary symbol for only the highest-ranking of these boundaries. Where American Indian reservation and American Indian tribal subdivision boundaries coincide, the map shows only the American Indian reservation boundaries.

Entity names are followed by either their FIPS code or census code; parentheses indicate a census code.

1 'MCD*' indicates a false MCD. These are for Census Bureau use only.

2 The CCD and CDP boundaries represent statistical entities only and are not updated through the BAS.

3 Incorporated place name color corresponds to the incorporated place fill color.

Due to space limitations, some road names, along with other feature and geography names on the map, may not be shown.

The Census Bureau stores primary and alternate road names, but only primary road names are used to label the roads on these maps.

Sheet Location within Entity

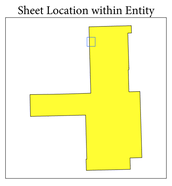

Sheet A1 of 9 INSET sheets
Total Sheets: 22 (Index 1; Parent 12; Inset 9)

NAME: Tulsa County (143)
ENTITY TYPE: County or statistically equivalent entity
ST: Oklahoma (40)

INDEX OR PARENT SHEET #: 001
INSET SHEET #: 006501

2020 COUNTY REF MAP (INSET)

5340240143000000001006501

All legal boundaries and names are as reported through the 2020 Boundary and Annexation Survey (BAS) and Boundary Validation Program (BVP). The boundaries shown on this map are for Census Bureau statistical data collection and tabulation purposes only; their depiction and designation for statistical purposes does not constitute a determination of jurisdictional authority or rights of ownership or entitlement.

Data Source: U.S. Census Bureau's MAF/TIGER database (TAB20), November 2020
Created by Geography Division: December 09, 2020

U.S. DEPARTMENT OF COMMERCE U.S. Census Bureau

Projection: Albers Equal Area Conic
Datum: NAD 83
Spheroid: GRS 80
1st Standard Parallel: 34 10 47
2nd Standard Parallel: 36 26 11
Central Meridian: -98 43 53
Latitude of Projection's Origin: 33 36 56
False Easting: 0
False Northing: 0

0 0.1 0.2 0.3 0.4 0.5 Kilometers
0 0.1 0.2 0.3 0.4 0.5 Miles
The plotted map scale is 1:5,587

N W E S

Boundary and Annexation Survey (BAS) ID: 24014300000
BAS Submission Deadline: March 1, 2021

PDF versions of the BAS maps are available at:
www.census.gov/programs-surveys/bas/geographies.html

For more information, or to request additional maps, please email geo.bas@census.gov, call 1-800-972-5651, or visit www.census.gov/programs-surveys/bas.html.

United States Census Bureau

GOVERNMENTAL UNIT REFERENCE MAP (2020): Tulsa County, OK

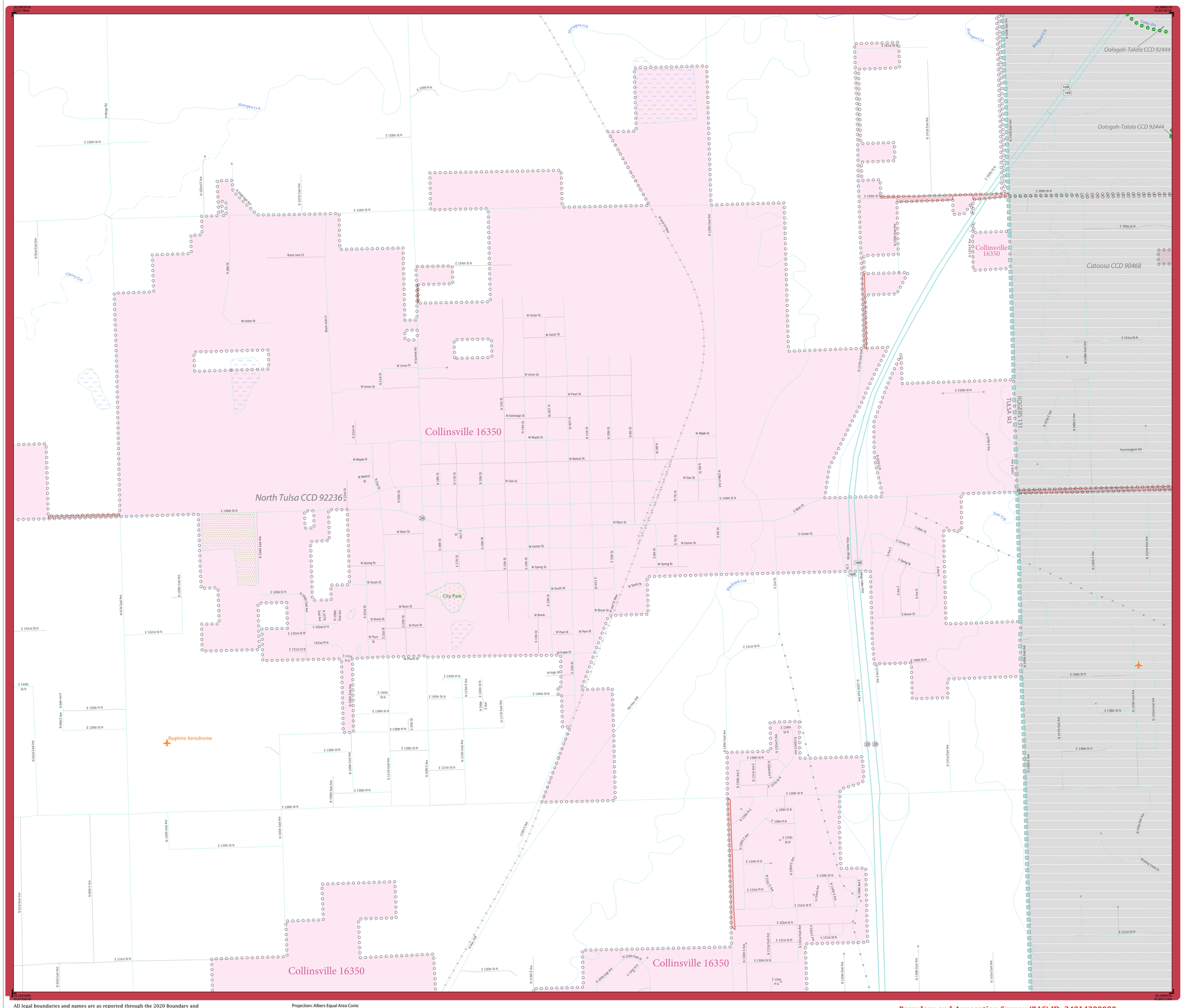
Collinsville 16350
North Tulsa CCD 92236
Oologah-Talala CCD 92444
Catoosa CCD 90468
City Park
Ragtime Aerodrome
Hasagen Cr
Cherry Cr
Black Jack Cr
Tumbling Cr
East Cr
E 159th St N
E 158th St N
E 156th St N
E 154th St N
W Cedar St
W Union St
W Pearl St
W Maple St
W Walnut St
W Oak St
W Main St
W Center St
W Spring St
W South St
W Brook St
W Plum St
E 146th St N
E 142nd St N
E 139th St N
E 138th St N
E 135th St N
E 131st St N
E 150th St N
E 140th St N
E 141st St N
E 136th St N
E 133rd St N
E 132nd St N
E 130th St N
N 169 E Ave
N 129th East Ave
N 145th East Ave
N 177th East Ave
N 193rd East Ave
N 209th East Ave
N 225th East Ave
N 241st East Ave
N 257th East Ave
N 273rd East Ave
N 289th East Ave
N 305th East Ave
N 321st East Ave
N 337th East Ave
N 353rd East Ave
N 369th East Ave
N 385th East Ave
N 401st East Ave
N 417th East Ave
N 433rd East Ave
N 449th East Ave
N 465th East Ave
N 481st East Ave
N 497th East Ave
N 513th East Ave
N 529th East Ave
N 545th East Ave
N 561st East Ave
N 577th East Ave
N 593rd East Ave
N 609th East Ave
N 625th East Ave
N 641st East Ave
N 657th East Ave
N 673rd East Ave
N 689th East Ave
N 705th East Ave
N 721st East Ave
N 737th East Ave
N 753rd East Ave
N 769th East Ave
N 785th East Ave
N 801st East Ave
N 817th East Ave
N 833rd East Ave
N 849th East Ave
N 865th East Ave
N 881st East Ave
N 897th East Ave
N 913th East Ave
N 929th East Ave
N 945th East Ave
N 961st East Ave
N 977th East Ave
N 993rd East Ave
N 1009th East Ave
N 1025th East Ave
N 1041st East Ave
N 1057th East Ave
N 1073rd East Ave
N 1089th East Ave
N 1105th East Ave
N 1121st East Ave
N 1137th East Ave
N 1153rd East Ave
N 1169th East Ave
N 1185th East Ave
N 1201st East Ave
N 1217th East Ave
N 1233rd East Ave
N 1249th East Ave
N 1265th East Ave
N 1281st East Ave
N 1297th East Ave
N 1313th East Ave
N 1329th East Ave
N 1345th East Ave
N 1361st East Ave
N 1377th East Ave
N 1393rd East Ave
N 1409th East Ave
N 1425th East Ave
N 1441st East Ave
N 1457th East Ave
N 1473rd East Ave
N 1489th East Ave
N 1505th East Ave
N 1521st East Ave
N 1537th East Ave
N 1553rd East Ave
N 1569th East Ave
N 1585th East Ave
N 1601st East Ave
N 1617th East Ave
N 1633rd East Ave
N 1649th East Ave
N 1665th East Ave
N 1681st East Ave
N 1697th East Ave
N 1713th East Ave
N 1729th East Ave
N 1745th East Ave
N 1761st East Ave
N 1777th East Ave
N 1793rd East Ave
N 1809th East Ave
N 1825th East Ave
N 1841st East Ave
N 1857th East Ave
N 1873rd East Ave
N 1889th East Ave
N 1905th East Ave
N 1921st East Ave
N 1937th East Ave
N 1953rd East Ave
N 1969th East Ave
N 1985th East Ave
N 2001st East Ave
N 2017th East Ave
N 2033rd East Ave
N 2049th East Ave
N 2065th East Ave
N 2081st East Ave
N 2097th East Ave
N 2113th East Ave
N 2129th East Ave
N 2145th East Ave
N 2161st East Ave
N 2177th East Ave
N 2193rd East Ave
N 2209th East Ave
N 2225th East Ave
N 2241st East Ave
N 2257th East Ave
N 2273rd East Ave
N 2289th East Ave
N 2305th East Ave
N 2321st East Ave
N 2337th East Ave
N 2353rd East Ave
N 2369th East Ave
N 2385th East Ave
N 2401st East Ave
N 2417th East Ave
N 2433rd East Ave
N 2449th East Ave
N 2465th East Ave
N 2481st East Ave
N 2497th East Ave
N 2513th East Ave
N 2529th East Ave
N 2545th East Ave
N 2561st East Ave
N 2577th East Ave
N 2593rd East Ave
N 2609th East Ave
N 2625th East Ave
N 2641st East Ave
N 2657th East Ave
N 2673rd East Ave
N 2689th East Ave
N 2705th East Ave
N 2721st East Ave
N 2737th East Ave
N 2753rd East Ave
N 2769th East Ave
N 2785th East Ave
N 2801st East Ave
N 2817th East Ave
N 2833rd East Ave
N 2849th East Ave
N 2865th East Ave
N 2881st East Ave
N 2897th East Ave
N 2913th East Ave
N 2929th East Ave
N 2945th East Ave
N 2961st East Ave
N 2977th East Ave
N 2993rd East Ave
N 3009th East Ave
N 3025th East Ave
N 3041st East Ave
N 3057th East Ave
N 3073rd East Ave
N 3089th East Ave
N 3105th East Ave
N 3121st East Ave
N 3137th East Ave
N 3153rd East Ave
N 3169th East Ave
N 3185th East Ave
N 3201st East Ave
N 3217th East Ave
N 3233rd East Ave
N 3249th East Ave
N 3265th East Ave
N 3281st East Ave
N 3297th East Ave
N 3313th East Ave
N 3329th East Ave
N 3345th East Ave
N 3361st East Ave
N 3377th East Ave
N 3393rd East Ave
N 3409th East Ave
N 3425th East Ave
N 3441st East Ave
N 3457th East Ave
N 3473rd East Ave
N 3489th East Ave
N 3505th East Ave
N 3521st East Ave
N 3537th East Ave
N 3553rd East Ave
N 3569th East Ave
N 3585th East Ave
N 3601st East Ave
N 3617th East Ave
N 3633rd East Ave
N 3649th East Ave
N 3665th East Ave
N 3681st East Ave
N 3697th East Ave
N 3713th East Ave
N 3729th East Ave
N 3745th East Ave
N 3761st East Ave
N 3777th East Ave
N 3793rd East Ave
N 3809th East Ave
N 3825th East Ave
N 3841st East Ave
N 3857th East Ave
N 3873rd East Ave
N 3889th East Ave
N 3905th East Ave
N 3921st East Ave
N 3937th East Ave
N 3953rd East Ave
N 3969th East Ave
N 3985th East Ave
N 4001st East Ave
N 4017th East Ave
N 4033rd East Ave
N 4049th East Ave
N 4065th East Ave
N 4081st East Ave
N 4097th East Ave
N 4113th East Ave
N 4129th East Ave
N 4145th East Ave
N 4161st East Ave
N 4177th East Ave
N 4193rd East Ave
N 4209th East Ave
N 4225th East Ave
N 4241st East Ave
N 4257th East Ave
N 4273rd East Ave
N 4289th East Ave
N 4305th East Ave
N 4321st East Ave
N 4337th East Ave
N 4353rd East Ave
N 4369th East Ave
N 4385th East Ave
N 4401st East Ave
N 4417th East Ave
N 4433rd East Ave
N 4449th East Ave
N 4465th East Ave
N 4481st East Ave
N 4497th East Ave
N 4513th East Ave
N 4529th East Ave
N 4545th East Ave
N 4561st East Ave
N 4577th East Ave
N 4593rd East Ave
N 4609th East Ave
N 4625th East Ave
N 4641st East Ave
N 4657th East Ave
N 4673rd East Ave
N 4689th East Ave
N 4705th East Ave
N 4721st East Ave
N 4737th East Ave
N 4753rd East Ave
N 4769th East Ave
N 4785th East Ave
N 4801st East Ave
N 4817th East Ave
N 4833rd East Ave
N 4849th East Ave
N 4865th East Ave
N 4881st East Ave
N 4897th East Ave
N 4913th East Ave
N 4929th East Ave
N 4945th East Ave
N 4961st East Ave
N 4977th East Ave
N 4993rd East Ave
N 5009th East Ave
N 5025th East Ave
N 5041st East Ave
N 5057th East Ave
N 5073rd East Ave
N 5089th East Ave
N 5105th East Ave
N 5121st East Ave
N 5137th East Ave
N 5153rd East Ave
N 5169th East Ave
N 5185th East Ave
N 5201st East Ave
N 5217th East Ave
N 5233rd East Ave
N 5249th East Ave
N 5265th East Ave
N 5281st East Ave
N 5297th East Ave
N 5313th East Ave
N 5329th East Ave
N 5345th East Ave
N 5361st East Ave
N 5377th East Ave
N 5393rd East Ave
N 5409th East Ave
N 5425th East Ave
N 5441st East Ave
N 5457th East Ave
N 5473rd East Ave
N 5489th East Ave
N 5505th East Ave
N 5521st East Ave
N 5537th East Ave
N 5553rd East Ave
N 5569th East Ave
N 5585th East Ave
N 5601st East Ave
N 5617th East Ave
N 5633rd East Ave
N 5649th East Ave
N 5665th East Ave
N 5681st East Ave
N 5697th East Ave
N 5713th East Ave
N 5729th East Ave
N 5745th East Ave
N 5761st East Ave
N 5777th East Ave
N 5793rd East Ave
N 5809th East Ave
N 5825th East Ave
N 5841st East Ave
N 5857th East Ave
N 5873rd East Ave
N 5889th East Ave
N 5905th East Ave
N 5921st East Ave
N 5937th East Ave
N 5953rd East Ave
N 5969th East Ave
N 5985th East Ave
N 6001st East Ave
N 6017th East Ave
N 6033rd East Ave
N 6049th East Ave
N 6065th East Ave
N 6081st East Ave
N 6097th East Ave
N 6113th East Ave
N 6129th East Ave
N 6145th East Ave
N 6161st East Ave
N 6177th East Ave
N 6193rd East Ave
N 6209th East Ave
N 6225th East Ave
N 6241st East Ave
N 6257th East Ave
N 6273rd East Ave
N 6289th East Ave
N 6305th East Ave
N 6321st East Ave
N 6337th East Ave
N 6353rd East Ave
N 6369th East Ave
N 6385th East Ave
N 6401st East Ave
N 6417th East Ave
N 6433rd East Ave
N 6449th East Ave
N 6465th East Ave
N 6481st East Ave
N 6497th East Ave
N 6513th East Ave
N 6529th East Ave
N 6545th East Ave
N 6561st East Ave
N 6577th East Ave
N 6593rd East Ave
N 6609th East Ave
N 6625th East Ave
N 6641st East Ave
N 6657th East Ave
N 6673rd East Ave
N 6689th East Ave
N 6705th East Ave
N 6721st East Ave
N 6737th East Ave
N 6753rd East Ave
N 6769th East Ave
N 6785th East Ave
N 6801st East Ave
N 6817th East Ave
N 6833rd East Ave
N 6849th East Ave
N 6865th East Ave
N 6881st East Ave
N 6897th East Ave
N 6913th East Ave
N 6929th East Ave
N 6945th East Ave
N 6961st East Ave
N 6977th East Ave
N 6993rd East Ave
N 7009th East Ave
N 7025th East Ave
N 7041st East Ave
N 7057th East Ave
N 7073rd East Ave
N 7089th East Ave
N 7105th East Ave
N 7121st East Ave
N 7137th East Ave
N 7153rd East Ave
N 7169th East Ave
N 7185th East Ave
N 7201st East Ave
N 7217th East Ave
N 7233rd East Ave
N 7249th East Ave
N 7265th East Ave
N 7281st East Ave
N 7297th East Ave
N 7313th East Ave
N 7329th East Ave
N 7345th East Ave
N 7361st East Ave
N 7377th East Ave
N 7393rd East Ave
N 7409th East Ave
N 7425th East Ave
N 7441st East Ave
N 7457th East Ave
N 7473rd East Ave
N 7489th East Ave
N 7505th East Ave
N 7521st East Ave
N 7537th East Ave
N 7553rd East Ave
N 7569th East Ave
N 7585th East Ave
N 7601st East Ave
N 7617th East Ave
N 7633rd East Ave
N 7649th East Ave
N 7665th East Ave
N 7681st East Ave
N 7697th East Ave
N 7713th East Ave
N 7729th East Ave
N 7745th East Ave
N 7761st East Ave
N 7777th East Ave
N 7793rd East Ave
N 7809th East Ave
N 7825th East Ave
N 7841st East Ave
N 7857th East Ave
N 7873rd East Ave
N 7889th East Ave
N 7905th East Ave
N 7921st East Ave
N 7937th East Ave
N 7953rd East Ave
N 7969th East Ave
N 7985th East Ave
N 8001st East Ave
N 8017th East Ave
N 8033rd East Ave
N 8049th East Ave
N 8065th East Ave
N 8081st East Ave
N 8097th East Ave
N 8113th East Ave
N 8129th East Ave
N 8145th East Ave
N 8161st East Ave
N 8177th East Ave
N 8193rd East Ave
N 8209th East Ave
N 8225th East Ave
N 8241st East Ave
N 8257th East Ave
N 8273rd East Ave
N 8289th East Ave
N 8305th East Ave
N 8321st East Ave
N 8337th East Ave
N 8353rd East Ave
N 8369th East Ave
N 8385th East Ave
N 8401st East Ave
N 8417th East Ave
N 8433rd East Ave
N 8449th East Ave
N 8465th East Ave
N 8481st East Ave
N 8497th East Ave
N 8513th East Ave
N 8529th East Ave
N 8545th East Ave
N 8561st East Ave
N 8577th East Ave
N 8593rd East Ave
N 8609th East Ave
N 8625th East Ave
N 8641st East Ave
N 8657th East Ave
N 8673rd East Ave
N 8689th East Ave
N 8705th East Ave
N 8721st East Ave
N 8737th East Ave
N 8753rd East Ave
N 8769th East Ave
N 8785th East Ave
N 8801st East Ave
N 8817th East Ave
N 8833rd East Ave
N 8849th East Ave
N 8865th East Ave
N 8881st East Ave
N 8897th East Ave
N 8913th East Ave
N 8929th East Ave
N 8945th East Ave
N 8961st East Ave
N 8977th East Ave
N 8993rd East Ave
N 9009th East Ave
N 9025th East Ave
N 9041st East Ave
N 9057th East Ave
N 9073rd East Ave
N 9089th East Ave
N 9105th East Ave
N 9121st East Ave
N 9137th East Ave
N 9153rd East Ave
N 9169th East Ave
N 9185th East Ave
N 9201st East Ave
N 9217th East Ave
N 9233rd East Ave
N 9249th East Ave
N 9265th East Ave
N 9281st East Ave
N 9297th East Ave
N 9313th East Ave
N 9329th East Ave
N 9345th East Ave
N 9361st East Ave
N 9377th East Ave
N 9393rd East Ave
N 9409th East Ave
N 9425th East Ave
N 9441st East Ave
N 9457th East Ave
N 9473rd East Ave
N 9489th East Ave
N 9505th East Ave
N 9521st East Ave
N 9537th East Ave
N 9553rd East Ave
N 9569th East Ave
N 9585th East Ave
N 9601st East Ave
N 9617th East Ave
N 9633rd East Ave
N 9649th East Ave
N 9665th East Ave
N 9681st East Ave
N 9697th East Ave
N 9713th East Ave
N 9729th East Ave
N 9745th East Ave
N 9761st East Ave
N 9777th East Ave
N 9793rd East Ave
N 9809th East Ave
N 9825th East Ave
N 9841st East Ave
N 9857th East Ave
N 9873rd East Ave
N 9889th East Ave
N 9905th East Ave
N 9921st East Ave
N 9937th East Ave
N 9953rd East Ave
N 9969th East Ave
N 9985th East Ave
N 10001st East Ave
N 10017th East Ave
N 10033rd East Ave
N 10049th East Ave
N 10065th East Ave
N 10081st East Ave
N 10097th East Ave
N 10113th East Ave
N 10129th East Ave
N 10145th East Ave
N 10161st East Ave
N 10177th East Ave
N 10193rd East Ave
N 10209th East Ave
N 10225th East Ave
N 10241st East Ave
N 10257th East Ave
N 10273rd East Ave
N 10289th East Ave
N 10305th East Ave
N 10321st East Ave
N 10337th East Ave
N 10353rd East Ave
N 10369th East Ave
N 10385th East Ave
N 10401st East Ave
N 10417th East Ave
N 10433rd East Ave
N 10449th East Ave
N 10465th East Ave
N 10481st East Ave
N 10497th East Ave
N 10513th East Ave
N 10529th East Ave
N 10545th East Ave
N 10561st East Ave
N 10577th East Ave
N 10593rd East Ave
N 10609th East Ave
N 10625th East Ave
N 10641st East Ave
N 10657th East Ave
N 10673rd East Ave
N 10689th East Ave
N 10705th East Ave
N 10721st East Ave
N 10737th East Ave
N 10753rd East Ave
N 10769th East Ave
N 10785th East Ave
N 10801st East Ave
N 10817th East Ave
N 10833rd East Ave
N 10849th East Ave
N 10865th East Ave
N 10881st East Ave
N 10897th East Ave
N 10913th East Ave
N 10929th East Ave
N 10945th East Ave
N 10961st East Ave
N 10977th East Ave
N 10993rd East Ave
N 11009th East Ave
N 11025th East Ave
N 11041st East Ave
N 11057th East Ave
N 11073rd East Ave
N 11089th East Ave
N 11105th East Ave
N 11121st East Ave
N 11137th East Ave
N 11153rd East Ave
N 11169th East Ave
N 11185th East Ave
N 11201st East Ave
N 11217th East Ave
N 11233rd East Ave
N 11249th East Ave
N 11265th East Ave
N 11281st East Ave
N 11297th East Ave
N 11313th East Ave
N 11329th East Ave
N 11345th East Ave
N 11361st East Ave
N 11377th East Ave
N 11393rd East Ave
N 11409th East Ave
N 11425th East Ave
N 11441st East Ave
N 11457th East Ave
N 11473rd East Ave
N 11489th East Ave
N 11505th East Ave
N 11521st East Ave
N 11537th East Ave
N 11553rd East Ave
N 11569th East Ave
N 11585th East Ave
N 11601st East Ave
N 11617th East Ave
N 11633rd East Ave
N 11649th East Ave
N 11665th East Ave
N 11681st East Ave
N 11697th East Ave
N 11713th East Ave
N 11729th East Ave
N 11745th East Ave
N 11761st East Ave
N 11777th East Ave
N 11793rd East Ave
N 11809th East Ave
N 11825th East Ave
N 11841st East Ave
N 11857th East Ave
N 11873rd East Ave
N 11889th East Ave
N 11905th East Ave
N 11921st East Ave
N 11937th East Ave
N 11953rd East Ave
N 11969th East Ave
N 11985th East Ave
N 12001st East Ave
N 12017th East Ave
N 12033rd East Ave
N 12049th East Ave
N 12065th East Ave
N 12081st East Ave
N 12097th East Ave
N 12113th East Ave
N 12129th East Ave
N 12145th East Ave
N 12161st East Ave
N 12177th East Ave
N 12193rd East Ave
N 12209th East Ave
N 12225th East Ave
N 12241st East Ave
N 12257th East Ave
N 12273rd East Ave
N 12289th East Ave
N 12305th East Ave
N 12321st East Ave
N 12337th East Ave
N 12353rd East Ave
N 12369th East Ave
N 12385th East Ave
N 12401st East Ave
N 12417th East Ave
N 12433rd East Ave
N 12449th East Ave
N 12465th East Ave
N 12481st East Ave
N 12497th East Ave
N 12513th East Ave
N 12529th East Ave
N 12545th East Ave
N 12561st East Ave
N 12577th East Ave
N 12593rd East Ave
N 12609th East Ave
N 12625th East Ave
N 12641st East Ave
N 12657th East Ave
N 12673rd East Ave
N 12689th East Ave
N 12705th East Ave
N 12721st East Ave
N 12737th East Ave
N 12753rd East Ave
N 12769th East Ave
N 12785th East Ave
N 12801st East Ave
N 12817th East Ave
N 12833rd East Ave
N 12849th East Ave
N 12865th East Ave
N 12881st East Ave
N 12897th East Ave
N 12913th East Ave
N 12929th East Ave
N 12945th East Ave
N 12961st East Ave
N 12977th East Ave
N 12993rd East Ave
N 13009th East Ave
N 13025th East Ave
N 13041st East Ave
N 13057th East Ave
N 13073rd East Ave
N 13089th East Ave
N 13105th East Ave
N 13121st East Ave
N 13137th East Ave
N 13153rd East Ave
N 13169th East Ave
N 13185th East Ave
N 13201st East Ave
N 13217th East Ave
N 13233rd East Ave
N 13249th East Ave
N 13265th East Ave
N 13281st East Ave
N 13297th East Ave
N 13313th East Ave
N 13329th East Ave
N 13345th East Ave
N 13361st East Ave
N 13377th East Ave
N 13393rd East Ave
N 13409th East Ave
N 13425th East Ave
N 13441st East Ave
N 13457th East Ave
N 13473rd East Ave
N 13489th East Ave
N 13505th East Ave
N 13521st East Ave
N 13537th East Ave
N 13553rd East Ave
N 13569th East Ave
N 13585th East Ave
N 13601st East Ave
N 13617th East Ave
N 13633rd East Ave
N 13649th East Ave
N 13665th East Ave
N 13681st East Ave
N 13697th East Ave
N 13713th East Ave
N 13729th East Ave
N 13745th East Ave
N 13761st East Ave
N 13777th East Ave
N 13793rd East Ave
N 13809th East Ave
N 13825th East Ave
N 13841st East Ave
N 13857th East Ave
N 13873rd East Ave
N 13889th East Ave
N 13905th East Ave
N 13921st East Ave
N 13937th East Ave
N 13953rd East Ave
N 13969th East Ave
N 13985th East Ave
N 14001st East Ave
N 14017th East Ave
N 14033rd East Ave
N 14049th East Ave
N 14065th East Ave
N 14081st East Ave
N 14097th East Ave
N 14113th East Ave
N 14129th East Ave
N 14145th East Ave
N 14161st East Ave
N 14177th East Ave
N 14193rd East Ave
N 14209th East Ave
N 14225th East Ave
N 14241st East Ave
N 14257th East Ave
N 14273rd East Ave
N 14289th East Ave
N 14305th East Ave
N 14321st East Ave
N 14337th East Ave
N 14353rd East Ave
N 14369th East Ave
N 14385th East Ave
N 14401st East Ave
N 14417th East Ave
N 14433rd East Ave
N 14449th East Ave
N 14465th East Ave
N 14481st East Ave
N 14497th East Ave
N 14513th East Ave
N 14529th East Ave
N 14545th East Ave
N 14561st East Ave
N 14577th East Ave
N 14593rd East Ave
N 14609th East Ave
N 14625th East Ave
N 14641st East Ave
N 14657th East Ave
N 14673rd East Ave
N 14689th East Ave
N 14705th East Ave
N 14721st East Ave
N 14737th East Ave
N 14753rd East Ave
N 14769th East Ave
N 14785th East Ave
N 14801st East Ave
N 14817th East Ave
N 14833rd East Ave
N 14849th East Ave
N 14865th East Ave
N 14881st East Ave
N 14897th East Ave
N 14913th East Ave
N 14929th East Ave
N 14945th East Ave
N 14961st East Ave
N 14977th East Ave
N 14993rd East Ave
N 15009th East Ave
N 15025th East Ave
N 15041st East Ave
N 15057th East Ave
N 15073rd East Ave
N 15089th East Ave
N 15105th East Ave
N 15121st East Ave
N 15137th East Ave
N 15153rd East Ave
N 15169th East Ave
N 15185th East Ave
N 15201st East Ave
N 15217th East Ave
N 15233rd East Ave
N 15249th East Ave
N 15265th East Ave
N 15281st East Ave
N 15297th East Ave
N 15313th East Ave
N 15329th East Ave
N 15345th East Ave
N 15361st East Ave
N 15377th East Ave
N 15393rd East Ave
N 15409th East Ave
N 15425th East Ave
N 15441st East Ave
N 15457th East Ave
N 15473rd East Ave
N 15489th East Ave
N 15505th East Ave
N 15521st East Ave
N 15537th East Ave
N 15553rd East Ave
N 15569th East Ave
N 15585th East Ave
N 15601st East Ave
N 15617th East Ave
N 15633rd East Ave
N 15649th East Ave
N 15665th East Ave
N 15681st East Ave
N 15697th East Ave
N 15713th East Ave
N 15729th East Ave
N 15745th East Ave
N 15761st East Ave
N 15777th East Ave
N 15793rd East Ave
N 15809th East Ave
N 15825th East Ave
N 15841st East Ave
N 15857th East Ave
N 15873rd East Ave
N 15889th East Ave
N 15905th East Ave
N 15921st East Ave
N 15937th East Ave
N 15953rd East Ave
N 15969th East Ave
N 15985th East Ave
N 16001st East Ave
N 16017th East Ave
N 16033rd East Ave
N 16049th East Ave
N 16065th East Ave
N 16081st East Ave
N 16097th East Ave
N 16113th East Ave
N 16129th East Ave
N 16145th East Ave
N 16161st East Ave
N 16177th East Ave
N 16193rd East Ave
N 16209th East Ave
N 16225th East Ave
N 16241st East Ave
N 16257th East Ave
N 16273rd East Ave
N 16289th East Ave
N 16305th East Ave
N 16321st East Ave
N 16337th East Ave
N 16353rd East Ave
N 16369th East Ave
N 16385th East Ave
N 16401st East Ave
N 16417th East Ave
N 16433rd East Ave
N 16449th East Ave
N 16465th East Ave
N 16481st East Ave
N 16497th East Ave
N 16513th East Ave
N 16529th East Ave
N 16545th East Ave
N 16561st East Ave
N 16577th East Ave
N 16593rd East Ave
N 16609th East Ave
N 16625th East Ave
N 16641st East Ave
N 16657th East Ave
N 16673rd East Ave
N 16689th East Ave
N 16705th East Ave
N 16721st East Ave
N 16737th East Ave
N 16753rd East Ave
N 16769th East Ave
N 16785th East Ave
N 16801st East Ave
N 16817th East Ave
N 16833rd East Ave
N 16849th East Ave
N 16865th East Ave
N 16881st East Ave
N 16897th East Ave
N 16913th East Ave
N 16929th East Ave
N 16945th East Ave
N 16961st East Ave
N 16977th East Ave
N 16993rd East Ave
N 17009th East Ave
N 17025th East Ave
N 17041st East Ave
N 17057th East Ave
N 17073rd East Ave
N 17089th East Ave
N 17105th East Ave
N 17121st East Ave
N 17137th East Ave
N 17153rd East Ave
N 17169th East Ave
N 17185th East Ave
N 17201st East Ave
N 17217th East Ave
N 17233rd East Ave
N 17249th East Ave
N 17265th East Ave
N 17281st East Ave
N 17297th East Ave
N 17313th East Ave
N 17329th East Ave
N 17345th East Ave
N 17361st East Ave
N 17377th East Ave
N 17393rd East Ave
N 17409th East Ave
N 17425th East Ave
N 17441st East Ave
N 17457th East Ave
N 17473rd East Ave
N 17489th East Ave
N 17505th East Ave
N 17521st East Ave
N 17537th East Ave
N 17553rd East Ave
N 17569th East Ave
N 17585th East Ave
N 17601st East Ave
N 17617th East Ave
N 17633rd East Ave
N 17649th East Ave
N 17665th East Ave
N 17681st East Ave
N 17697th East Ave
N 17713th East Ave
N 17729th East Ave
N 17745th East Ave
N 17761st East Ave
N 17777th East Ave
N 17793rd East Ave
N 17809th East Ave
N 17825th East Ave
N 17841st East Ave
N 17857th East Ave
N 17873rd East Ave
N 17889th East Ave
N 17905th East Ave
N 17921st East Ave
N 17937th East Ave
N 17953rd East Ave
N 17969th East Ave
N 17985th East Ave
N 18001st East Ave
N 18017th East Ave
N 18033rd East Ave
N 18049th East Ave
N 18065th East Ave
N 18081st East Ave
N 18097th East Ave
N 18113th East Ave
N 18129th East Ave
N 18145th East Ave
N 18161st East Ave
N 18177th East Ave
N 18193rd East Ave
N 18209th East Ave
N 18225th East Ave
N 18241st East Ave
N 18257th East Ave
N 18273rd East Ave
N 18289th East Ave
N 18305th East Ave
N 18321st East Ave
N 18337th East Ave
N 18353rd East Ave
N 18369th East Ave
N 18385th East Ave
N 18401st East Ave
N 18417th East Ave
N 18433rd East Ave
N 18449th East Ave
N 18465th East Ave
N 18481st East Ave
N 18497th East Ave
N 18513th East Ave
N 18529th East Ave
N 18545th East Ave
N 18561st East Ave
N 18577th East Ave
N 18593rd East Ave
N 18609th East Ave
N 18625th East Ave
N 18641st East Ave
N 18657th East Ave
N 18673rd East Ave
N 18689th East Ave
N 18705th East Ave
N 18721st East Ave
N 18737th East Ave
N 18753rd East Ave
N 18769th East Ave
N 18785th East Ave
N 18801st East Ave
N 18817th East Ave
N 18833rd East Ave
N 18849th East Ave
N 18865th East Ave
N 18881st East Ave
N 18897th East Ave
N 18913th East Ave
N 18929th East Ave
N 18945th East Ave
N 18961st East Ave
N 18977th East Ave
N 18993rd East Ave
N 19009th East Ave
N 19025th East Ave
N 19041st East Ave
N 19057th East Ave
N 19073rd East Ave
N 19089th East Ave
N 19105th East Ave
N 19121st East Ave
N 19137th East Ave
N 19153rd East Ave
N 19169th East Ave
N 19185th East Ave
N 19201st East Ave
N 19217th East Ave
N 19233rd East Ave
N 19249th East Ave
N 19265th East Ave
N 19281st East Ave
N 19297th East Ave
N 19313th East Ave
N 19329th East Ave
N 19345th East Ave
N 19361st East Ave
N 19377th East Ave
N 19393rd East Ave
N 19409th East Ave
N 19425th East Ave
N 19441st East Ave
N 19457th East Ave
N 19473rd East Ave
N 19489th East Ave
N 19505th East Ave
N 19521st East Ave
N 19537th East Ave
N 19553rd East Ave
N 19569th East Ave
N 19585th East Ave
N 19601st East Ave
N 19617th East Ave
N 19633rd East Ave
N 19649th East Ave
N 19665th East Ave
N 19681st East Ave
N 19697th East Ave
N 19713th East Ave
N 19729th East Ave
N 19745th East Ave
N 19761st East Ave
N 19777th East Ave
N 19793rd East Ave
N 19809th East Ave
N 19825th East Ave
N 19841st East Ave
N 19857th East Ave
N 19873rd East Ave
N 19889th East Ave
N 19905th East Ave
N 19921st East Ave
N 19937th East Ave
N 19953rd East Ave
N 19969th East Ave
N 19985th East Ave
N 20001st East Ave
N 20017th East Ave
N 20033rd East Ave
N 20049th East Ave
N 20065th East Ave
N 20081st East Ave
N 20097th East Ave
N 20113th East Ave
N 20129th East Ave
N 20145th East Ave
N 20161st East Ave
N 20177th East Ave
N 20193rd East Ave
N 20209th East Ave
N 20225th East Ave
N 20241st East Ave
N 20257th East Ave
N 20273rd East Ave
N 20289th East Ave
N 20305th East Ave
N 20321st East Ave
N 20337th East Ave
N 20353rd East Ave
N 20369th East Ave
N 20385th East Ave
N 20401st East Ave
N 20417th East Ave
N 20433rd East Ave
N 20449th East Ave
N 20465th East Ave
N 20481st East Ave
N 20497th East Ave
N 20513th East Ave
N 20529th East Ave
N 20545th East Ave
N 20561st East Ave
N 20577th East Ave
N 20593rd East Ave
N 20609th East Ave
N 20625th East Ave
N 20641st East Ave
N 20657th East Ave
N 20673rd East Ave
N 20689th East Ave
N 20705th East Ave
N 20721st East Ave
N 20737th East Ave
N 20753rd East Ave
N 20769th East Ave
N 20785th East Ave
N 20801st East Ave
N 20817th East Ave
N 20833rd East Ave
N 20849th East Ave
N 20865th East Ave
N 20881st East Ave
N 20897th East Ave
N 20913th East Ave
N 20929th East Ave
N 20945th East Ave
N 20961st East Ave
N 20977th East Ave
N 20993rd East Ave
N 21009th East Ave
N 21025th East Ave
N 21041st East Ave
N 21057th East Ave
N 21073rd East Ave
N 21089th East Ave
N 21105th East Ave
N 21121st East Ave
N 21137th East Ave
N 21153rd East Ave
N 21169th East Ave
N 21185th East Ave
N 21201st East Ave
N 21217th East Ave
N 21233rd East Ave
N 21249th East Ave
N 21265th East Ave
N 21281st East Ave
N 21297th East Ave
N 21313th East Ave
N 21329th East Ave
N 21345th East Ave
N 21361st East Ave
N 21377th East Ave
N 21393rd East Ave
N 21409th East Ave
N 21425th East Ave
N 21441st East Ave
N 21457th East Ave
N 21473rd East Ave
N 21489th East Ave
N 21505th East Ave
N 21521st East Ave
N 21537th East Ave
N 21553rd East Ave
N 21569th East Ave
N 21585th East Ave
N 21601st East Ave
N 21617th East Ave
N 21633rd East Ave
N 21649th East Ave
N 21665th East Ave
N 21681st East Ave
N 21697th East Ave
N 21713th East Ave
N 21729th East Ave
N 21745th East Ave
N 21761st East Ave
N 21777th East Ave
N 21793rd East Ave
N 21809th East Ave
N 21825th East Ave
N 21841st East Ave
N 21857th East Ave
N 21873rd East Ave
N 21889th East Ave
N 21905th East Ave
N 21921st East Ave
N 21937th East Ave
N 21953rd East Ave
N 21969th East Ave
N 21985th East Ave
N 22001st East Ave
N 22017th East Ave
N 22033rd East Ave
N 22049th East Ave
N 22065th East Ave
N 22081st East Ave
N 22097th East Ave
N 22113th East Ave
N 22129th East Ave
N 22145th East Ave
N 22161st East Ave
N 22177th East Ave
N 22193rd East Ave
N 22209th East Ave
N 22225th East Ave
N 22241st East Ave
N 22257th East Ave
N 22273rd East Ave
N 22289th East Ave
N 22305th East Ave
N 22321st East Ave
N 22337th East Ave
N 22353rd East Ave
N 22369th East Ave
N 22385th East Ave
N 22401st East Ave
N 22417th East Ave
N 22433rd East Ave
N 22449th East Ave
N 22465th East Ave
N 22481st East Ave
N 22497th East Ave
N 22513th East Ave
N 22529th East Ave
N 22545th East Ave
N 22561st East Ave
N 22577th East Ave
N 22593rd East Ave
N 22609th East Ave
N 22625th East Ave
N 22641st East Ave
N 22657th East Ave
N 22673rd East Ave
N 22689th East Ave
N 22705th East Ave
N 22721st East Ave
N 22737th East Ave
N 22753rd East Ave
N 22769th East Ave
N 22785th East Ave
N 22801st East Ave
N 22817th East Ave
N 22833rd East Ave
N 22849th East Ave
N 22865th East Ave
N 22881st East Ave
N 22897th East Ave
N 22913th East Ave
N 22929th East Ave
N 22945th East Ave
N 22961st East Ave
N 22977th East Ave
N 22993rd East Ave
N 23009th East Ave
N 23025th East Ave
N 23041st East Ave
N 23057th East Ave
N 23073rd East Ave
N 23089th East Ave
N 23105th East Ave
N 23121st East Ave
N 23137th East Ave
N 23153rd East Ave
N 23169th East Ave
N 23185th East Ave
N 23201st East Ave
N 23217th East Ave
N 23233rd East Ave
N 23249th East Ave
N 23265th East Ave
N 23281st East Ave
N 23297th East Ave
N 23313th East Ave
N 23329th East Ave
N 23345th East Ave
N 23361st East Ave
N 23377th East Ave
N 23393rd East Ave
N 23409th East Ave
N 23425th East Ave
N 23441st East Ave
N 23457th East Ave
N 23473rd East Ave
N 23489th East Ave
N 23505th East Ave
N 23521st East Ave
N 23537th East Ave
N 23553rd East Ave
N 23569th East Ave
N 23585th East Ave
N 23601st East Ave
N 23617th East Ave
N 23633rd East Ave
N 23649th East Ave
N 23665th East Ave
N 23681st East Ave
N 23697th East Ave
N 23713th East Ave
N 23729th East Ave
N 23745th East Ave
N 23761st East Ave
N 23777th East Ave
N 23793rd East Ave
N 23809th East Ave
N 23825th East Ave
N 23841st East Ave
N 23857th East Ave
N 23873rd East Ave
N 23889th East Ave
N 23905th East Ave
N 23921st East Ave
N 23937th East Ave
N 23953rd East Ave
N 23969th East Ave
N 23985th East Ave
N 24001st East Ave
N 24017th East Ave
N 24033rd East Ave
N 24049th East Ave
N 24065th East Ave
N 24081st East Ave
N 24097th East Ave
N 24113th East Ave
N 24129th East Ave
N 24145th East Ave
N 24161st East Ave
N 24177th East Ave
N 24193rd East Ave
N 24209th East Ave
N 24225th East Ave
N 24241st East Ave
N 24257th East Ave
N 24273rd East Ave
N 24289th East Ave
N 24305th East Ave
N 24321st East Ave
N 24337th East Ave
N 24353rd East Ave
N 24369th East Ave
N 24385th East Ave
N 24401st East Ave
N 24417th East Ave
N 24433rd East Ave
N 24449th East Ave
N 24465th East Ave
N 24481st East Ave
N 24497th East Ave
N 24513th East Ave
N 24529th East Ave
N 24545th East Ave
N 24561st East Ave
N 24577th East Ave
N 24593rd East Ave
N 24609th East Ave
N 24625th East Ave
N 24641st East Ave
N 24657th East Ave
N 24673rd East Ave
N 24689th East Ave
N 24705th East Ave
N 24721st East Ave
N 24737th East Ave
N 24753rd East

GOVERNMENTAL UNIT REFERENCE MAP (2020): Tulsa County, OK

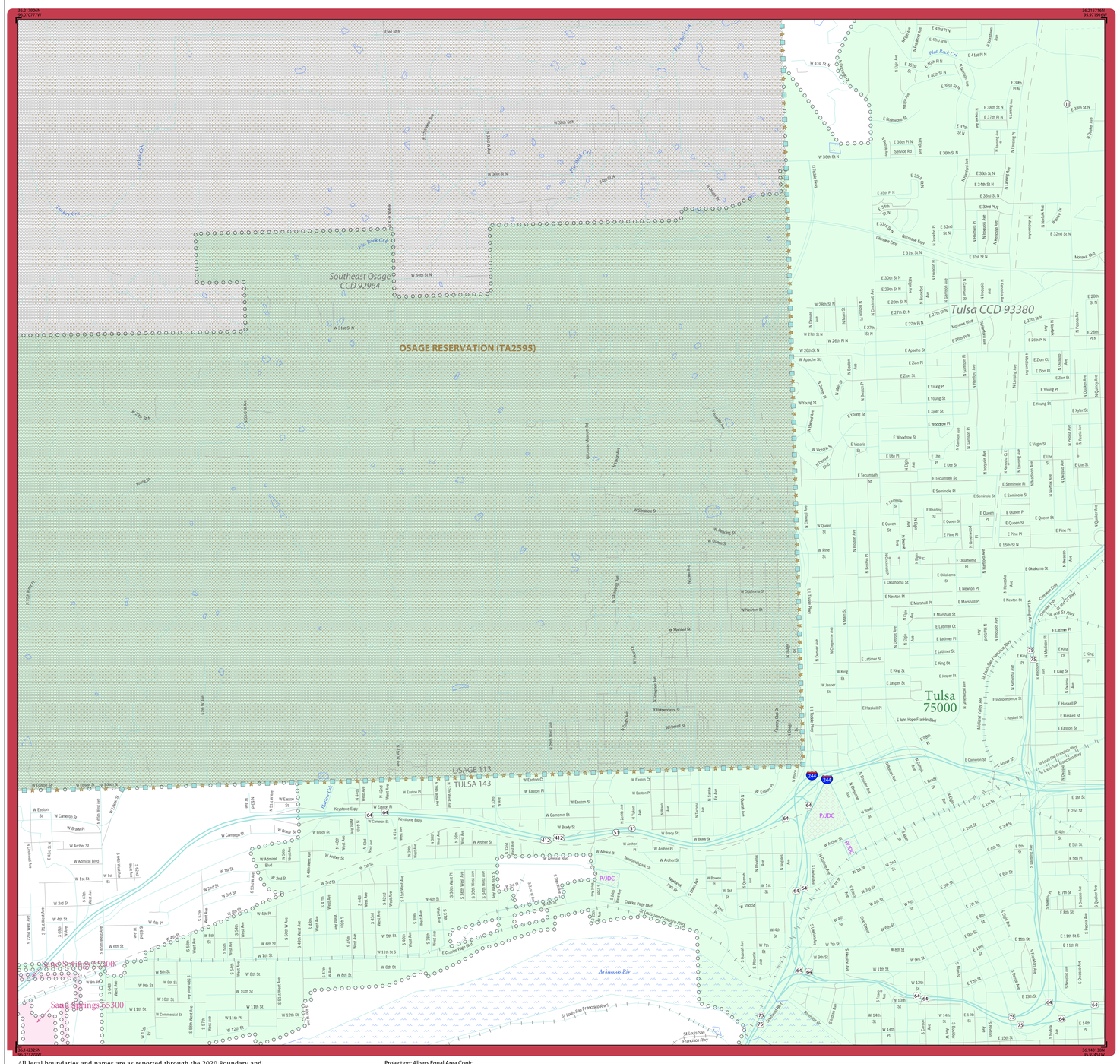

LEGEND

SYMBOL DESCRIPTION	SYMBOL	LABEL STYLE
Federal American Indian Reservation		L'ANSE RESERVATION (TA 1880)
Off-Reservation Trust Land		T1880
American Indian Tribal Subdivision		SHONTO (620)
Alaska Native Regional Corporation (ANRC)		*NANA ANRC 52120*
State (or statistically equivalent entity)		NEW YORK 36
County (or statistically equivalent entity)		ERIE 029
Minor Civil Division (MCD)[1]		Lee town 41460
Census County Division (CCD)[2]		*Jemez CCD 91650*
Consolidated City		MILFORD 47500
Incorporated Place[3]		Davis 18100
Census Designated Place (CDP)[2]		*Cochiti 16560*

DESCRIPTION	SYMBOL	DESCRIPTION	SYMBOL
Interstate	5	Water Body	*Pleasant Lake*
U.S. Highway	2	Swamp or Marsh	*Okefenokee Swamp*
State Highway	4	Glacier	*Bering Glacier*
Other Road	Marsh Ln	Airport, Airfield, or Helicopter Landing Pad	Donald Airport
Cul-de-sac		College or University	Coll/Univ
Circle		Military	Fort Belvoir
Geographic Offset or Corridor		Prison or Juvenile Detention Center	P/JDC
4WD Trail, Stairway, Alley, Walkway, or Ferry		Cemetery	Powell Cmtry
Railroad	Southern RR	Golf Course	Pinehurst Gl/Crs
Pipeline or Power Line		National Park or Forest	Yosemite NP
Ridge or Fence		Other Park	St Francis Park
Property Line or Nonvisible Boundary		Outside Subject Area	
Perennial Stream	*Tumbling Cr*	Inset Area	A1
Intermittent Stream	*Piney Cr*		
Mountain Peak or Hill	*Mt. Baker*		

Where state, county, and/or MCD/CCD boundaries coincide, the map shows the boundary symbol for only the highest-ranking of these boundaries. Where American Indian reservation and American Indian tribal subdivision boundaries coincide, the map shows only the American Indian reservation boundaries.

Entity names are followed by either their FIPS code or census code; parentheses indicate a census code.

1 'MCD*' indicates a false MCD. These are for Census Bureau use only.

2 The CCD and CDP boundaries represent statistical entities only and are not updated through the BAS.

3 Incorporated place name color corresponds to the incorporated place fill color.

Due to space limitations, some road names, along with other feature and geography names on the map, may not be shown.

The Census Bureau stores primary and alternate road names, but only primary road names are used to label the roads on these maps.

Key to Adjacent Sheets

	C1	C2
	C3	C4

Sheet Location within Entity

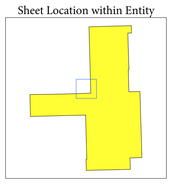

Sheet C1 of 9 INSET sheets
Total Sheets: 22 (Index 1; Parent 12; Inset 9)

NAME: Tulsa County (143)
ENTITY TYPE: County or statistically equivalent entity
ST: Oklahoma (40)

INDEX OR PARENT SHEET #: 003
INSET SHEET #: 006701

2020 COUNTY REF MAP (INSET)

5340240143000000003006701

All legal boundaries and names are as reported through the 2020 Boundary and Annexation Survey (BAS) and Boundary Validation Program (BVP). The boundaries shown on this map are for Census Bureau statistical data collection and tabulation purposes only; their depiction and designation for statistical purposes does not constitute a determination of jurisdictional authority or rights of ownership or entitlement.

Data Source: U.S. Census Bureau's MAF/TIGER database (TAB20), November 2020
Created by Geography Division: December 09, 2020

U.S. DEPARTMENT OF COMMERCE U.S. Census Bureau

Projection: Albers Equal Area Conic
Datum: NAD 83
Spheroid: GRS 80
1st Standard Parallel: 34 10 47
2nd Standard Parallel: 36 26 11
Central Meridian: -98 43 53
Latitude of Projection's Origin: 33 36 56
False Easting: 0
False Northing: 0

0 0.5 1 1.5 2 2.5 Kilometers
0 0.3 0.6 0.9 1.2 1.5 Miles
The plotted map scale is 1:17,500

N W E S

Boundary and Annexation Survey (BAS) ID: 24014300000
BAS Submission Deadline: March 1, 2021

PDF versions of the BAS maps are available at:
www.census.gov/programs-surveys/bas/geographies.html

For more information, or to request additional maps, please email geo.bas@census.gov, call 1-800-972-5651, or visit www.census.gov/programs-surveys/bas.html.

United States Census Bureau

GOVERNMENTAL UNIT REFERENCE MAP (2020): Tulsa County, OK

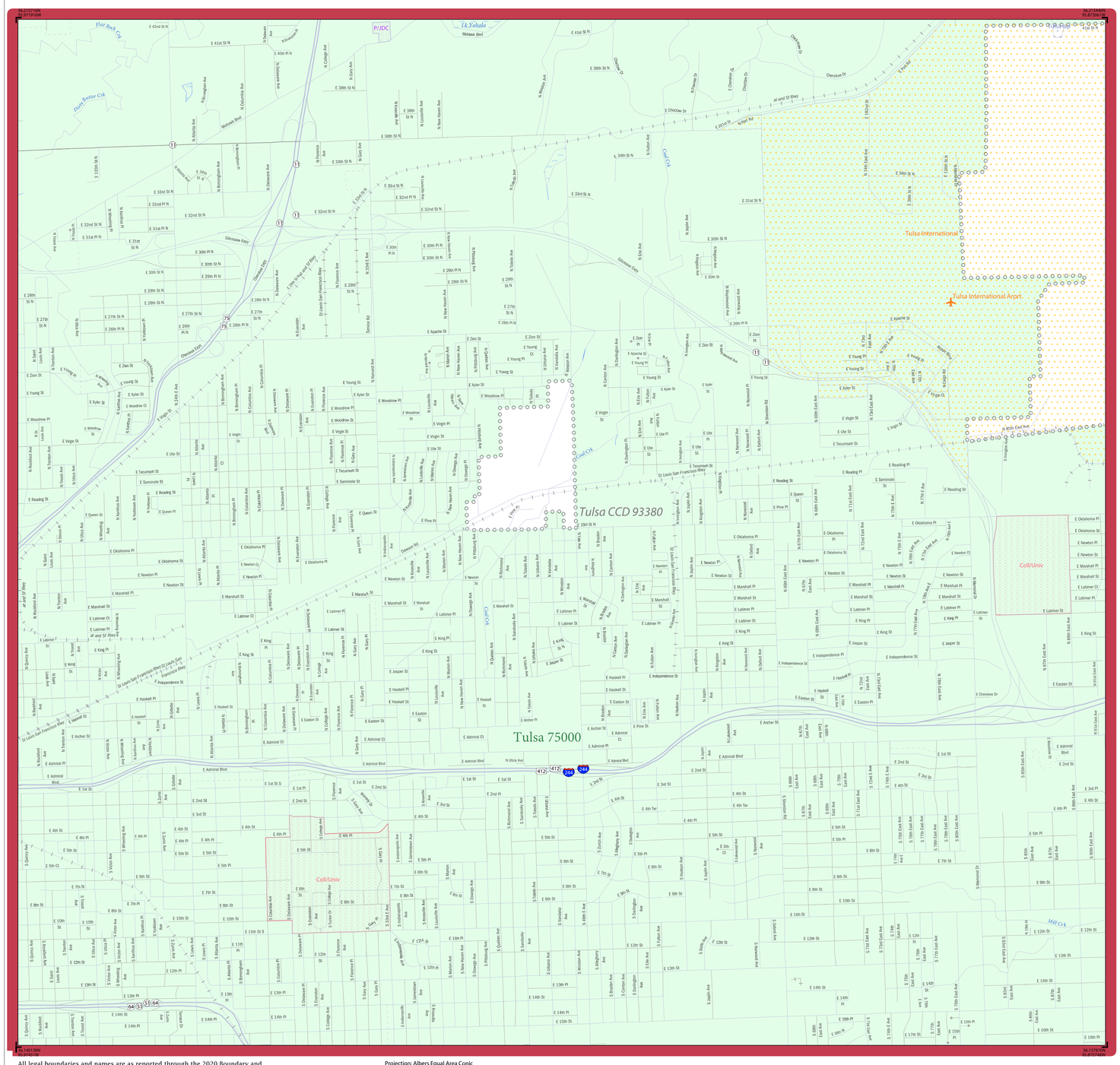
Tulsa CCD 93380
Tulsa 75000
Tulsa International
Tulsa International Arprt
Coll/Univ
P/JDC
Tk Yahola
Mohawk Blvd
Gilcrease Expy
Cherokee Expy
Coal Crk
Mill Crk
Dirt Butter Crk
Flat Rock Crk
Cherokee Dr
Chickasaw Dr
Choctaw Dr
Chickasaw Dr
Cherokee Dr
Choctaw Dr
Chickasaw Dr
Cherokee Dr
Choctaw Dr
Chickasaw Dr
Cherokee

GOVERNMENTAL UNIT REFERENCE MAP (2020): Tulsa County, OK

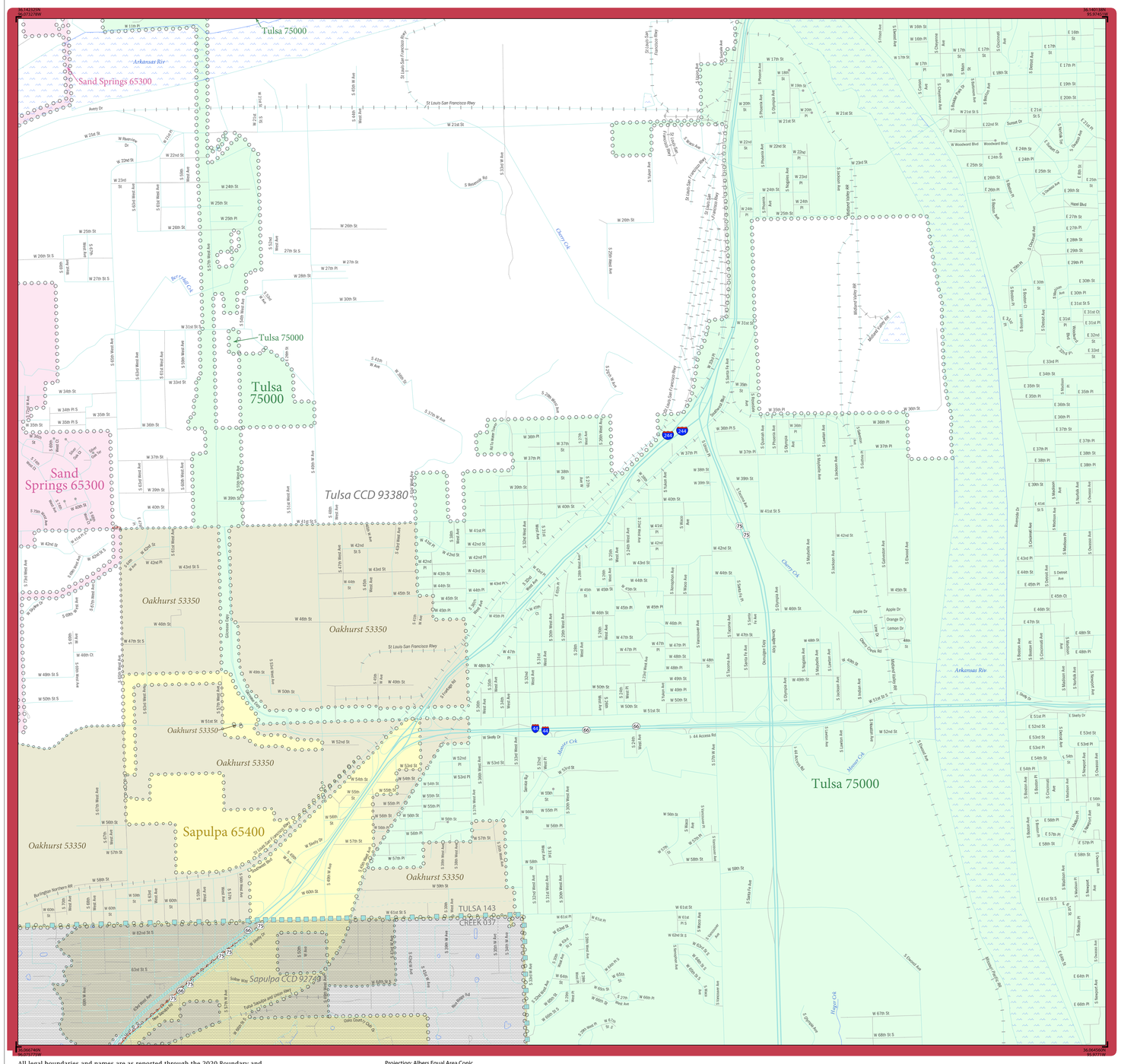

LEGEND

SYMBOL DESCRIPTION	SYMBOL	LABEL STYLE
Federal American Indian Reservation		L'ANSE RESERVATION (TA 1880)
Off-Reservation Trust Land		T1880
American Indian Tribal Subdivision		SHONTO (620)
Alaska Native Regional Corporation (ANRC)		*NANA ANRC 52120*
State (or statistically equivalent entity)		NEW YORK 36
County (or statistically equivalent entity)		ERIE 029
Minor Civil Division (MCD)[1]		Lee town 41460
Census County Division (CCD)[2]		*Jemez CCD 91650*
Consolidated City		MILFORD 47500
Incorporated Place[3]		Davis 18100
Census Designated Place (CDP)[2]		*Cochiti 16560*

DESCRIPTION	SYMBOL	DESCRIPTION	SYMBOL
Interstate	5	Water Body	*Pleasant Lake*
U.S. Highway	2	Swamp or Marsh	*Okefenokee Swamp*
State Highway	4	Glacier	*Bering Glacier*
Other Road	Marsh Ln	Airport, Airfield, or Helicopter Landing Pad	Dónard Airfield
Cul-de-sac		College or University	Coll/Univ
Circle		Military	Fort Belvoir
Geographic Offset or Corridor		Prison or Juvenile Detention Center	P/JDC
4WD Trail, Stairway, Alley, Walkway, or Ferry		Cemetery	Powell Cmtry
Railroad	Southern RR	Golf Course	Pinehurst GlfCrs
Pipeline or Power Line		National Park or Forest	Yosemite NP
Ridge or Fence		Other Park	St Francis Park
Property Line or Nonvisible Boundary		Outside Subject Area	
Perennial Stream	*Tumbling Cr*	Inset Area	A1
Intermittent Stream	*Piney Cr*		
Mountain Peak or Hill	*Mt. Baker*		

Where state, county, and/or MCD/CCD boundaries coincide, the map shows the boundary symbol for only the highest-ranking of these boundaries. Where American Indian reservation and American Indian tribal subdivision boundaries coincide, the map shows only the American Indian reservation boundaries.

Entity names are followed by either their FIPS code or census code; parentheses indicate a census code.

1 'MCD*' indicates a false MCD. These are for Census Bureau use only.

2 The CCD and CDP boundaries represent statistical entities only and are not updated through the BAS.

3 Incorporated place name color corresponds to the incorporated place fill color.

Due to space limitations, some road names, along with other feature and geography names on the map, may not be shown.

The Census Bureau stores primary and alternate road names, but only primary road names are used to label the roads on these maps.

Key to Adjacent Sheets

	C1	C2
	C3	C4

Sheet Location within Entity

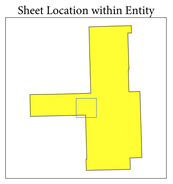

Sheet C3 of 9 INSET sheets
Total Sheets: 22 (Index 1; Parent 12; Inset 9)

NAME: Tulsa County (143)
ENTITY TYPE: County or statistically equivalent entity
ST: Oklahoma (40)

INDEX OR PARENT SHEET #: 006
INSET SHEET #: 006703

2020 COUNTY REF MAP (INSET)

5340240143000000006006703

All legal boundaries and names are as reported through the 2020 Boundary and Annexation Survey (BAS) and Boundary Validation Program (BVP). The boundaries shown on this map are for Census Bureau statistical data collection and tabulation purposes only; their depiction and designation for statistical purposes does not constitute a determination of jurisdictional authority or rights of ownership or entitlement.

Data Source: U.S. Census Bureau's MAF/TIGER database (TAB20), November 2020
Created by Geography Division: December 09, 2020

U.S. DEPARTMENT OF COMMERCE U.S. Census Bureau

Projection: Albers Equal Area Conic
Datum: NAD 83
Spheroid: GRS 80
1st Standard Parallel: 34 10 47
2nd Standard Parallel: 36 26 11
Central Meridian: -98 43 53
Latitude of Projection's Origin: 33 36 56
False Easting: 0
False Northing: 0

0 0.5 1 1.5 2 2.5 Kilometers
0 0.3 0.6 0.9 1.2 1.5 Miles
The plotted map scale is 1:17,500

N W E S

Boundary and Annexation Survey (BAS) ID: 24014300000
BAS Submission Deadline: March 1, 2021

PDF versions of the BAS maps are available at:
www.census.gov/programs-surveys/bas/geographies.html

For more information, or to request additional maps, please email geo.bas@census.gov, call 1-800-972-5651, or visit www.census.gov/programs-surveys/bas.html.

United States Census Bureau

GOVERNMENTAL UNIT REFERENCE MAP (2020): Tulsa County, OK

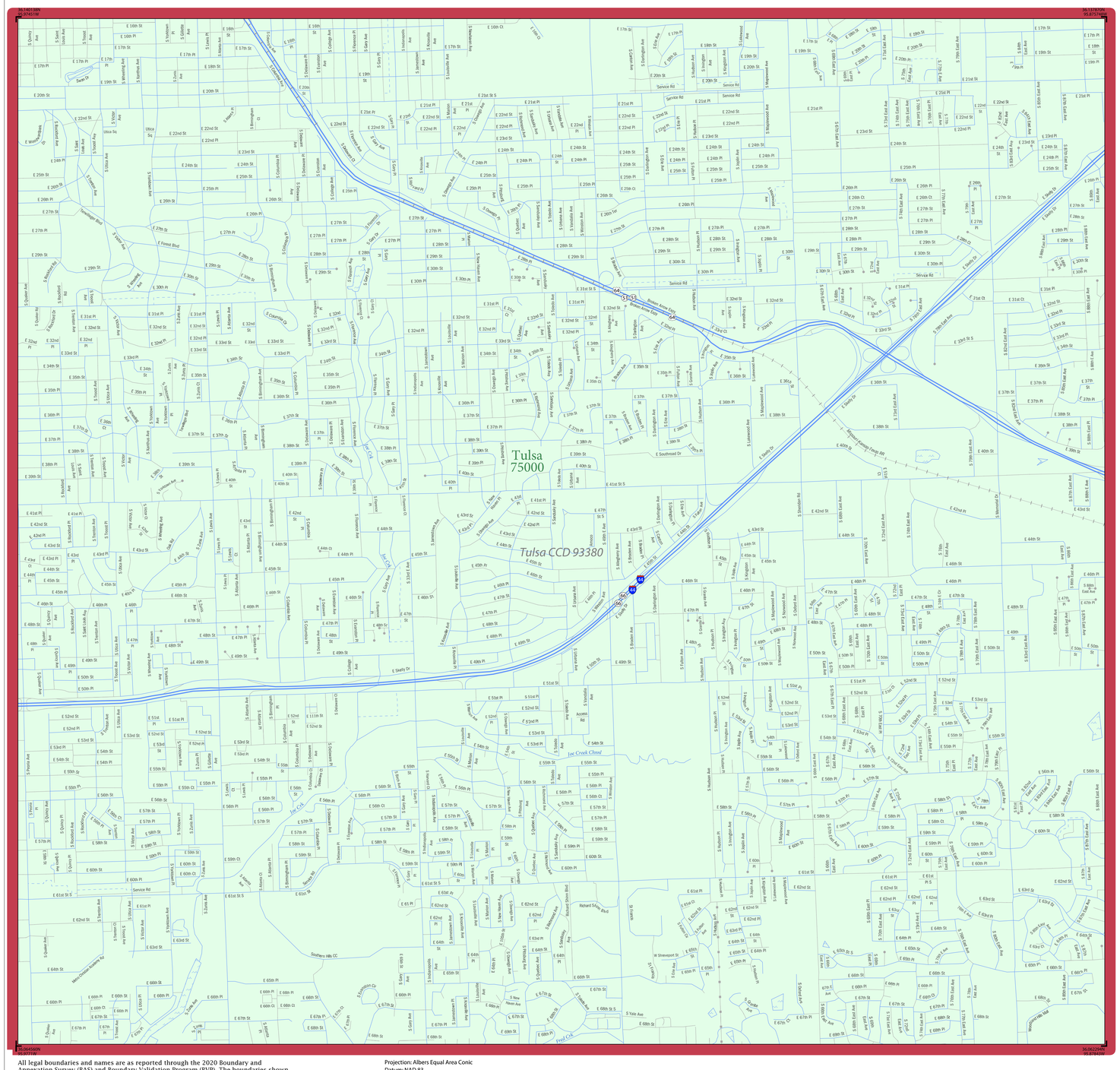

LEGEND

SYMBOL DESCRIPTION	SYMBOL	LABEL STYLE
Federal American Indian Reservation		L'ANSE RESERVATION (TA 1880)
Off-Reservation Trust Land		T1880
American Indian Tribal Subdivision		SHONTO (620)
Alaska Native Regional Corporation (ANRC)		*NANA ANRC 52120*
State (or statistically equivalent entity)		NEW YORK 36
County (or statistically equivalent entity)		ERIE 029
Minor Civil Division (MCD)[1]		Lee town 41460
Census County Division (CCD)[2]		*Jemez CCD 91650*
Consolidated City		MILFORD 47500
Incorporated Place[3]		Davis 18100
Census Designated Place (CDP)[2]		*Cochiti 16560*

DESCRIPTION	SYMBOL	DESCRIPTION	SYMBOL
Interstate	5	Water Body	*Pleasant Lake*
U.S. Highway	2	Swamp or Marsh	*Okefenokee Swamp*
State Highway	4	Glacier	*Bering Glacier*
Other Road	Marsh Ln	Airport, Airfield, or Helicopter Landing Pad	Dónard Airport
Cul-de-sac		College or University	Coll/Univ
Circle		Military	Fort Belvoir
Geographic Offset or Corridor		Prison or Juvenile Detention Center	P/JDC
4WD Trail, Stairway, Alley, Walkway, or Ferry		Cemetery	Powell Cmtry
Railroad	Southern RR	Golf Course	Pinehurst GlfCrs
Pipeline or Power Line		National Park or Forest	Yosemite NP
Ridge or Fence		Other Park	St Francis Park
Property Line or Nonvisible Boundary		Outside Subject Area	
Perennial Stream	*Tumbling Cr*	Inset Area	A1
Intermittent Stream	*Piney Cr*		
Mountain Peak or Hill	*Mt. Baker*		

Where state, county, and/or MCD/CCD boundaries coincide, the map shows the boundary symbol for only the highest-ranking of these boundaries. Where American Indian reservation and American Indian tribal subdivision boundaries coincide, the map shows only the American Indian reservation boundaries.

Entity names are followed by either their FIPS code or census code; parentheses indicate a census code.

1 'MCD*' indicates a false MCD. These are for Census Bureau use only.

2 The CCD and CDP boundaries represent statistical entities only and are not updated through the BAS.

3 Incorporated place name color corresponds to the incorporated place fill color.

Due to space limitations, some road names, along with other feature and geography names on the map, may not be shown.

The Census Bureau stores primary and alternate road names, but only primary road names are used to label the roads on these maps.

Key to Adjacent Sheets

C1	C2	
C3	C4	

Sheet Location within Entity

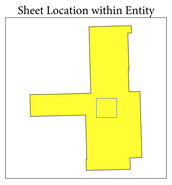

Sheet C4 of 9 INSET sheets
Total Sheets: 22 (Index 1; Parent 12; Inset 9)

NAME: Tulsa County (143)
ENTITY TYPE: County or statistically equivalent entity
ST: Oklahoma (40)

INDEX OR PARENT SHEET #: 007
INSET SHEET #: 006704

2020 COUNTY REF MAP (INSET)

5340240143000000007006704

All legal boundaries and names are as reported through the 2020 Boundary and Annexation Survey (BAS) and Boundary Validation Program (BVP). The boundaries shown on this map are for Census Bureau statistical data collection and tabulation purposes only; their depiction and designation for statistical purposes does not constitute a determination of jurisdictional authority or rights of ownership or entitlement.

Data Source: U.S. Census Bureau's MAF/TIGER database (TAB20), November 2020
Created by Geography Division: December 09, 2020

U.S. DEPARTMENT OF COMMERCE U.S. Census Bureau

Projection: Albers Equal Area Conic
Datum: NAD 83
Spheroid: GRS 80
1st Standard Parallel: 34 10 47
2nd Standard Parallel: 36 26 11
Central Meridian: -98 43 53
Latitude of Projection's Origin: 33 36 56
False Easting: 0
False Northing: 0

0 0.5 1 1.5 2 2.5 Kilometers
0 0.3 0.6 0.9 1.2 1.5 Miles
The plotted map scale is 1:177,500

N W E S

Boundary and Annexation Survey (BAS) ID: 24014300000
BAS Submission Deadline: March 1, 2021

PDF versions of the BAS maps are available at: www.census.gov/programs-surveys/bas/geographies.html

For more information, or to request additional maps, please email geo.bas@census.gov, call 1-800-972-5651, or visit www.census.gov/programs-surveys/bas.html.

United States Census Bureau

GOVERNMENTAL UNIT REFERENCE MAP (2020): Tulsa County, OK

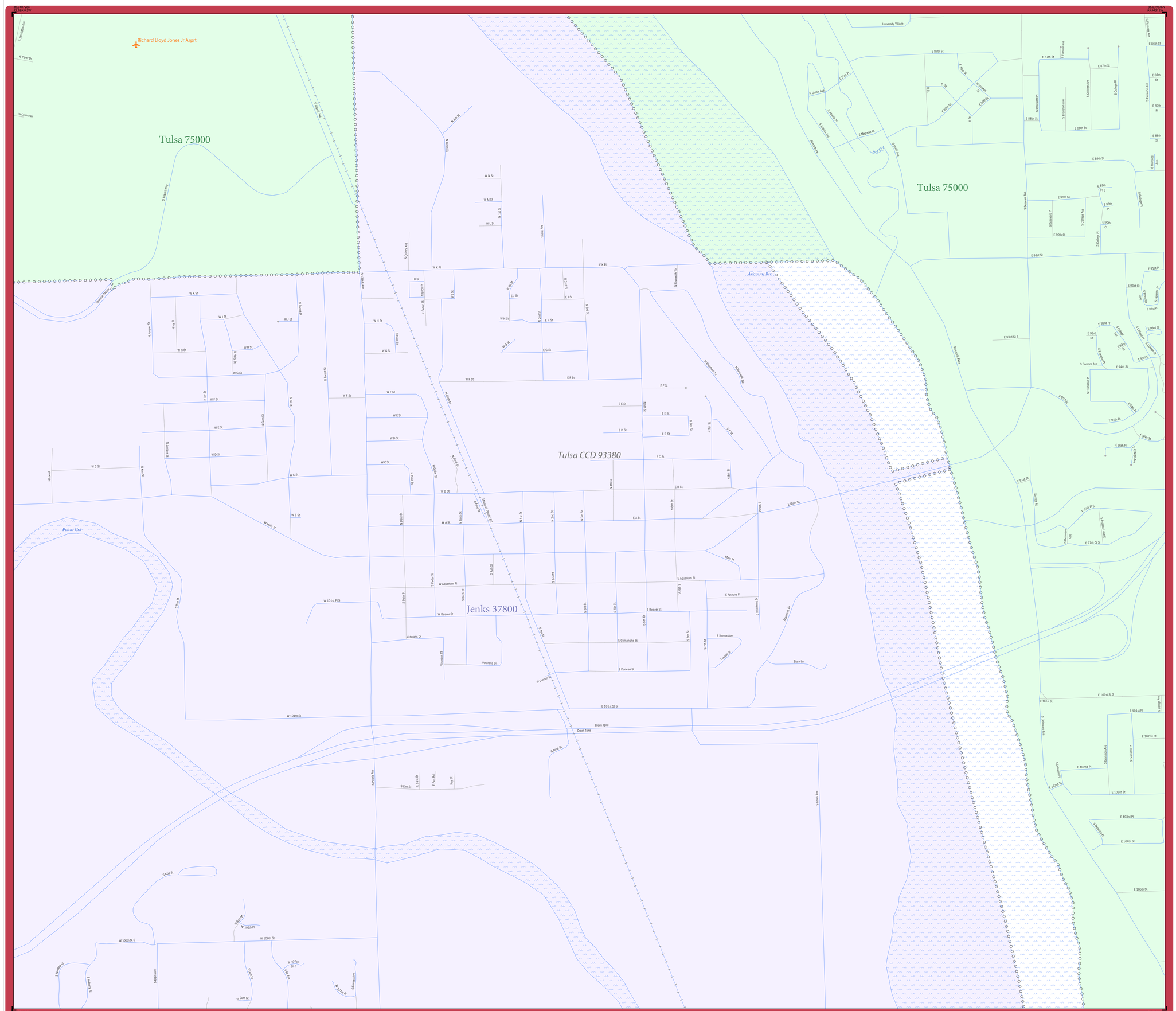
Tulsa 75000
Tulsa 75000
Tulsa CCD 93380
Jenks 37800
Richard Lloyd Jones Jr Arprt
Arkansas Riv
Fox Crk
Polcat Crk
Tumbling Cr
Piney Cr
Mt Boker
Creek Tpke
E 101st St S
W 101st St
E Main St
W Main St
E Beaver St
W Beaver St
E Comanche St
E Duncan St
E Apache Pl
E Aquarium Pl
W Aquarium Pl
Veterans Dr
Shark Ln
E 91st St
E 61st St
E 51st St
E 71st St
E 81st St
E 89th St
E 96th St
E 106th St
W 106th St S
W 106th St
E 105th St
E 103rd St
E 102nd St
E 101st Pl
E 104th St
E 93rd St S
E 87th St
E 86th St
E 88th St
E 90th St
E 94th St
E 95th St
E 97th St S
E 97th Pl S
E 91st Pl
E 92nd Pl
E 93rd St
E 94th Pl
E 102nd Pl
E 103rd Pl
E 90th Pl
E 90th Ct
E 90th Pl S
E 90th Ct S
E 97th Ct S
E 103rd St S
E 105th St S
E 101st St
E 101st Pl S
E 102nd Pl S
E 103rd Pl S
E 104th Pl S
E 105th Pl S
E 106th Pl S
E 106th St S
E 107th St S
E 107th Pl S
E 107th Ct S
E 108th Pl S
E 108th St S
E 109th Pl S
E 109th St S
E 110th Pl S
E 110th St S
E 111th Pl S
E 111th St S
E 112th Pl S
E 112th St S
E 113th Pl S
E 113th St S
E 114th Pl S
E 114th St S
E 115th Pl S
E 115th St S
E 116th Pl S
E 116th St S
E 117th Pl S
E 117th St S
E 118th Pl S
E 118th St S
E 119th Pl S
E 119th St S
E 120th Pl S
E 120th St S
E 121st Pl S
E 121st St S
E 122nd Pl S
E 122nd St S
E 123rd Pl S
E 123rd St S
E 124th Pl S
E 124th St S
E 125th Pl S
E 125th St S
E 126th Pl S
E 126th St S
E 127th Pl S
E 127th St S
E 128th Pl S
E 128th St S
E 129th Pl S
E 129th St S
E 130th Pl S
E 130th St S
E 131st Pl S
E 131st St S
E 132nd Pl S
E 132nd St S
E 133rd Pl S
E 133rd St S
E 134th Pl S
E 134th St S
E 135th Pl S
E 135th St S
E 136th Pl S
E 136th St S
E 137th Pl S
E 137th St S
E 138th Pl S
E 138th St S
E 139th Pl S
E 139th St S
E 140th Pl S
E 140th St S
E 141st Pl S
E 141st St S
E 142nd Pl S
E 142nd St S
E 143rd Pl S
E 143rd St S
E 144th Pl S
E 144th St S
E 145th Pl S
E 145th St S
E 146th Pl S
E 146th St S
E 147th Pl S
E 147th St S
E 148th Pl S
E 148th St S
E 149th Pl S
E 149th St S
E 150th Pl S
E 150th St S
E 151st Pl S
E 151st St S
E 152nd Pl S
E 152nd St S
E 153rd Pl S
E 153rd St S
E 154th Pl S
E 154th St S
E 155th Pl S
E 155th St S
E 156th Pl S
E 156th St S
E 157th Pl S
E 157th St S
E 158th Pl S
E 158th St S
E 159th Pl S
E 159th St S
E 160th Pl S
E 160th St S
E 161st Pl S
E 161st St S
E 162nd Pl S
E 162nd St S
E 163rd Pl S
E 163rd St S
E 164th Pl S
E 164th St S
E 165th Pl S
E 165th St S
E 166th Pl S
E 166th St S
E 167th Pl S
E 167th St S
E 168th Pl S
E 168th St S
E 169th Pl S
E 169th St S
E 170th Pl S
E 170th St S
E 171st Pl S
E 171st St S
E 172nd Pl S
E 172nd St S
E 173rd Pl S
E 173rd St S
E 174th Pl S
E 174th St S
E 175th Pl S
E 175th St S
E 176th Pl S
E 176th St S
E 177th Pl S
E 177th St S
E 178th Pl S
E 178th St S
E 179th Pl S
E 179th St S
E 180th Pl S
E 180th St S
E 181st Pl S
E 181st St S
E 182nd Pl S
E 182nd St S
E 183rd Pl S
E 183rd St S
E 184th Pl S
E 184th St S
E 185th Pl S
E 185th St S
E 186th Pl S
E 186th St S
E 187th Pl S
E 187th St S
E 188th Pl S
E 188th St S
E 189th Pl S
E 189th St S
E 190th Pl S
E 190th St S
E 191st Pl S
E 191st St S
E 192nd Pl S
E 192nd St S
E 193rd Pl S
E 193rd St S
E 194th Pl S
E 194th St S
E 195th Pl S
E 195th St S
E 196th Pl S
E 196th St S
E 197th Pl S
E 197th St S
E 198th Pl S
E 198th St S
E 199th Pl S
E 199th St S
E 200th Pl S
E 200th St S
E 201st Pl S
E 201st St S
E 202nd Pl S
E 202nd St S
E 203rd Pl S
E 203rd St S
E 204th Pl S
E 204th St S
E 205th Pl S
E 205th St S
E 206th Pl S
E 206th St S
E 207th Pl S
E 207th St S
E 208th Pl S
E 208th St S
E 209th Pl S
E 209th St S
E 210th Pl S
E 210th St S
E 211th Pl S
E 211th St S
E 212th Pl S
E 212th St S
E 213th Pl S
E 213th St S
E 214th Pl S
E 214th St S
E 215th Pl S
E 215th St S
E 216th Pl S
E 216th St S
E 217th Pl S
E 217th St S
E 218th Pl S
E 218th St S
E 219th Pl S
E 219th St S
E 220th Pl S
E 220th St S
E 221st Pl S
E 221st St S
E 222nd Pl S
E 222nd St S
E 223rd Pl S
E 223rd St S
E 224th Pl S
E 224th St S
E 225th Pl S
E 225th St S
E 226th Pl S
E 226th St S
E 227th Pl S
E 227th St S
E 228th Pl S
E 228th St S
E 229th Pl S
E 229th St S
E 230th Pl S
E 230th St S
E 231st Pl S
E 231st St S
E 232nd Pl S
E 232nd St S
E 233rd Pl S
E 233rd St S
E 234th Pl S
E 234th St S
E 235th Pl S
E 235th St S
E 236th Pl S
E 236th St S
E 237th Pl S
E 237th St S
E 238th Pl S
E 238th St S
E 239th Pl S
E 239th St S
E 240th Pl S
E 240th St S
E 241st Pl S
E 241st St S
E 242nd Pl S
E 242nd St S
E 243rd Pl S
E 243rd St S
E 244th Pl S
E 244th St S
E 245th Pl S
E 245th St S
E 246th Pl S
E 246th St S
E 247th Pl S
E 247th St S
E 248th Pl S
E 248th St S
E 249th Pl S
E 249th St S
E 250th Pl S
E 250th St S
E 251st Pl S
E 251st St S
E 252nd Pl S
E 252nd St S
E 253rd Pl S
E 253rd St S
E 254th Pl S
E 254th St S
E 255th Pl S
E 255th St S
E 256th Pl S
E 256th St S
E 257th Pl S
E 257th St S
E 258th Pl S
E 258th St S
E 259th Pl S
E 259th St S
E 260th Pl S
E 260th St S
E 261st Pl S
E 261st St S
E 262nd Pl S
E 262nd St S
E 263rd Pl S
E 263rd St S
E 264th Pl S
E 264th St S
E 265th Pl S
E 265th St S
E 266th Pl S
E 266th St S
E 267th Pl S
E 267th St S
E 268th Pl S
E 268th St S
E 269th Pl S
E 269th St S
E 270th Pl S
E 270th St S
E 271st Pl S
E 271st St S
E 272nd Pl S
E 272nd St S
E 273rd Pl S
E 273rd St S
E 274th Pl S
E 274th St S
E 275th Pl S
E 275th St S
E 276th Pl S
E 276th St S
E 277th Pl S
E 277th St S
E 278th Pl S
E 278th St S
E 279th Pl S
E 279th St S
E 280th Pl S
E 280th St S
E 281st Pl S
E 281st St S
E 282nd Pl S
E 282nd St S
E 283rd Pl S
E 283rd St S
E 284th Pl S
E 284th St S
E 285th Pl S
E 285th St S
E 286th Pl S
E 286th St S
E 287th Pl S
E 287th St S
E 288th Pl S
E 288th St S
E 289th Pl S
E 289th St S
E 290th Pl S
E 290th St S
E 291st Pl S
E 291st St S
E 292nd Pl S
E 292nd St S
E 293rd Pl S
E 293rd St S
E 294th Pl S
E 294th St S
E 295th Pl S
E 295th St S
E 296th Pl S
E 296th St S
E 297th Pl S
E 297th St S
E 298th Pl S
E 298th St S
E 299th Pl S
E 299th St S
E 300th Pl S
E 300th St S
E 301st Pl S
E 301st St S
E 302nd Pl S
E 302nd St S
E 303rd Pl S
E 303rd St S
E 304th Pl S
E 304th St S
E 305th Pl S
E 305th St S
E 306th Pl S
E 306th St S
E 307th Pl S
E 307th St S
E 308th Pl S
E 308th St S
E 309th Pl S
E 309th St S
E 310th Pl S
E 310th St S
E 311th Pl S
E 311th St S
E 312th Pl S
E 312th St S
E 313th Pl S
E 313th St S
E 314th Pl S
E 314th St S
E 315th Pl S
E 315th St S
E 316th Pl S
E 316th St S
E 317th Pl S
E 317th St S
E 318th Pl S
E 318th St S
E 319th Pl S
E 319th St S
E 320th Pl S
E 320th St S
E 321st Pl S
E 321st St S
E 322nd Pl S
E 322nd St S
E 323rd Pl S
E 323rd St S
E 324th Pl S
E 324th St S
E 325th Pl S
E 325th St S
E 326th Pl S
E 326th St S
E 327th Pl S
E 327th St S
E 328th Pl S
E 328th St S
E 329th Pl S
E 329th St S
E 330th Pl S
E 330th St S
E 331st Pl S
E 331st St S
E 332nd Pl S
E 332nd St S
E 333rd Pl S
E 333rd St S
E 334th Pl S
E 334th St S
E 335th Pl S
E 335th St S
E 336th Pl S
E 336th St S
E 337th Pl S
E 337th St S
E 338th Pl S
E 338th St S
E 339th Pl S
E 339th St S
E 340th Pl S
E 340th St S
E 341st Pl S
E 341st St S
E 342nd Pl S
E 342nd St S
E 343rd Pl S
E 343rd St S
E 344th Pl S
E 344th St S
E 345th Pl S
E 345th St S
E 346th Pl S
E 346th St S
E 347th Pl S
E 347th St S
E 348th Pl S
E 348th St S
E 349th Pl S
E 349th St S
E 350th Pl S
E 350th St S
E 351st Pl S
E 351st St S
E 352nd Pl S
E 352nd St S
E 353rd Pl S
E 353rd St S
E 354th Pl S
E 354th St S
E 355th Pl S
E 355th St S
E 356th Pl S
E 356th St S
E 357th Pl S
E 357th St S
E 358th Pl S
E 358th St S
E 359th Pl S
E 359th St S
E 360th Pl S
E 360th St S
E 361st Pl S
E 361st St S
E 362nd Pl S
E 362nd St S
E 363rd Pl S
E 363rd St S
E 364th Pl S
E 364th St S
E 365th Pl S
E 365th St S
E 366th Pl S
E 366th St S
E 367th Pl S
E 367th St S
E 368th Pl S
E 368th St S
E 369th Pl S
E 369th St S
E 370th Pl S
E 370th St S
E 371st Pl S
E 371st St S
E 372nd Pl S
E 372nd St S
E 373rd Pl S
E 373rd St S
E 374th Pl S
E 374th St S
E 375th Pl S
E 375th St S
E 376th Pl S
E 376th St S
E 377th Pl S
E 377th St S
E 378th Pl S
E 378th St S
E 379th Pl S
E 379th St S
E 380th Pl S
E 380th St S
E 381st Pl S
E 381st St S
E 382nd Pl S
E 382nd St S
E 383rd Pl S
E 383rd St S
E 384th Pl S
E 384th St S
E 385th Pl S
E 385th St S
E 386th Pl S
E 386th St S
E 387th Pl S
E 387th St S
E 388th Pl S
E 388th St S
E 389th Pl S
E 389th St S
E 390th Pl S
E 390th St S
E 391st Pl S
E 391st St S
E 392nd Pl S
E 392nd St S
E 393rd Pl S
E 393rd St S
E 394th Pl S
E 394th St S
E 395th Pl S
E 395th St S
E 396th Pl S
E 396th St S
E 397th Pl S
E 397th St S
E 398th Pl S
E 398th St S
E 399th Pl S
E 399th St S
E 400th Pl S
E 400th St S
E 401st Pl S
E 401st St S
E 402nd Pl S
E 402nd St S
E 403rd Pl S
E 403rd St S
E 404th Pl S
E 404th St S
E 405th Pl S
E 405th St S
E 406th Pl S
E 406th St S
E 407th Pl S
E 407th St S
E 408th Pl S
E 408th St S
E 409th Pl S
E 409th St S
E 410th Pl S
E 410th St S
E 411st Pl S
E 411st St S
E 412nd Pl S
E 412nd St S
E 413rd Pl S
E 413rd St S
E 414th Pl S
E 414th St S
E 415th Pl S
E 415th St S
E 416th Pl S
E 416th St S
E 417th Pl S
E 417th St S
E 418th Pl S
E 418th St S
E 419th Pl S
E 419th St S
E 420th Pl S
E 420th St S
E 421st Pl S
E 421st St S
E 422nd Pl S
E 422nd St S
E 423rd Pl S
E 423rd St S
E 424th Pl S
E 424th St S
E 425th Pl S
E 425th St S
E 426th Pl S
E 426th St S
E 427th Pl S
E 427th St S
E 428th Pl S
E 428th St S
E 429th Pl S
E 429th St S
E 430th Pl S
E 430th St S
E 431st Pl S
E 431st St S
E 432nd Pl S
E 432nd St S
E 433rd Pl S
E 433rd St S
E 434th Pl S
E 434th St S
E 435th Pl S
E 435th St S
E 436th Pl S
E 436th St S
E 437th Pl S
E 437th St S
E 438th Pl S
E 438th St S
E 439th Pl S
E 439th St S
E 440th Pl S
E 440th St S
E 441st Pl S
E 441st St S
E 442nd Pl S
E 442nd St S
E 443rd Pl S
E 443rd St S
E 444th Pl S
E 444th St S
E 445th Pl S
E 445th St S
E 446th Pl S
E 446th St S
E 447th Pl S
E 447th St S
E 448th Pl S
E 448th St S
E 449th Pl S
E 449th St S
E 450th Pl S
E 450th St S
E 451st Pl S
E 451st St S
E 452nd Pl S
E 452nd St S
E 453rd Pl S
E 453rd St S
E 454th Pl S
E 454th St S
E 455th Pl S
E 455th St S
E 456th Pl S
E 456th St S
E 457th Pl S
E 457th St S
E 458th Pl S
E 458th St S
E 459th Pl S
E 459th St S
E 460th Pl S
E 460th St S
E 461st Pl S
E 461st St S
E 462nd Pl S
E 462nd St S
E 463rd Pl S
E 463rd St S
E 464th Pl S
E 464th St S
E 465th Pl S
E 465th St S
E 466th Pl S
E 466th St S
E 467th Pl S
E 467th St S
E 468th Pl S
E 468th St S
E 469th Pl S
E 469th St S
E 470th Pl S
E 470th St S
E 471st Pl S
E 471st St S
E 472nd Pl S
E 472nd St S
E 473rd Pl S
E 473rd St S
E 474th Pl S
E 474th St S
E 475th Pl S
E 475th St S
E 476th Pl S
E 476th St S
E 477th Pl S
E 477th St S
E 478th Pl S
E 478th St S
E 479th Pl S
E 479th St S
E 480th Pl S
E 480th St S
E 481st Pl S
E 481st St S
E 482nd Pl S
E 482nd St S
E 483rd Pl S
E 483rd St S
E 484th Pl S
E 484th St S
E 485th Pl S
E 485th St S
E 486th Pl S
E 486th St S
E 487th Pl S
E 487th St S
E 488th Pl S
E 488th St S
E 489th Pl S
E 489th St S
E 490th Pl S
E 490th St S
E 491st Pl S
E 491st St S
E 492nd Pl S
E 492nd St S
E 493rd Pl S
E 493rd St S
E 494th Pl S
E 494th St S
E 495th Pl S
E 495th St S
E 496th Pl S
E 496th St S
E 497th Pl S
E 497th St S
E 498th Pl S
E 498th St S
E 499th Pl S
E 499th St S
E 500th Pl S
E 500th St S
E 501st Pl S
E 501st St S
E 502nd Pl S
E 502nd St S
E 503rd Pl S
E 503rd St S
E 504th Pl S
E 504th St S
E 505th Pl S
E 505th St S
E 506th Pl S
E 506th St S
E 507th Pl S
E 507th St S
E 508th Pl S
E 508th St S
E 509th Pl S
E 509th St S
E 510th Pl S
E 510th St S
E 511th Pl S
E 511th St S
E 512th Pl S
E 512th St S
E 513th Pl S
E 513th St S
E 514th Pl S
E 514th St S
E 515th Pl S
E 515th St S
E 516th Pl S
E 516th St S
E 517th Pl S
E 517th St S
E 518th Pl S
E 518th St S
E 519th Pl S
E 519th St S
E 520th Pl S
E 520th St S
E 521st Pl S
E 521st St S
E 522nd Pl S
E 522nd St S
E 523rd Pl S
E 523rd St S
E 524th Pl S
E 524th St S
E 525th Pl S
E 525th St S
E 526th Pl S
E 526th St S
E 527th Pl S
E 527th St S
E 528th Pl S
E 528th St S
E 529th Pl S
E 529th St S
E 530th Pl S
E 530th St S
E 531st Pl S
E 531st St S
E 532nd Pl S
E 532nd St S
E 533rd Pl S
E 533rd St S
E 534th Pl S
E 534th St S
E 535th Pl S
E 535th St S
E 536th Pl S
E 536th St S
E 537th Pl S
E 537th St S
E 538th Pl S
E 538th St S
E 539th Pl S
E 539th St S
E 540th Pl S
E 540th St S
E 541st Pl S
E 541st St S
E 542nd Pl S
E 542nd St S
E 543rd Pl S
E 543rd St S
E 544th Pl S
E 544th St S
E 545th Pl S
E 545th St S
E 546th Pl S
E 546th St S
E 547th Pl S
E 547th St S
E 548th Pl S
E 548th St S
E 549th Pl S
E 549th St S
E 550th Pl S
E 550th St S
E 551st Pl S
E 551st St S
E 552nd Pl S
E 552nd St S
E 553rd Pl S
E 553rd St S
E 554th Pl S
E 554th St S
E 555th Pl S
E 555th St S
E 556th Pl S
E 556th St S
E 557th Pl S
E 557th St S
E 558th Pl S
E 558th St S
E 559th Pl S
E 559th St S
E 560th Pl S
E 560th St S
E 561st Pl S
E 561st St S
E 562nd Pl S
E 562nd St S
E 563rd Pl S
E 563rd St S
E 564th Pl S
E 564th St S
E 565th Pl S
E 565th St S
E 566th Pl S
E 566th St S
E 567th Pl S
E 567th St S
E 568th Pl S
E 568th St S
E 569th Pl S
E 569th St S
E 570th Pl S
E 570th St S
E 571st Pl S
E 571st St S
E 572nd Pl S
E 572nd St S
E 573rd Pl S
E 573rd St S
E 574th Pl S
E 574th St S
E 575th Pl S
E 575th St S
E 576th Pl S
E 576th St S
E 577th Pl S
E 577th St S
E 578th Pl S
E 578th St S
E 579th Pl S
E 579th St S
E 580th Pl S
E 580th St S
E 581st Pl S
E 581st St S
E 582nd Pl S
E 582nd St S
E 583rd Pl S
E 583rd St S
E 584th Pl S
E 584th St S
E 585th Pl S
E 585th St S
E 586th Pl S
E 586th St S
E 587th Pl S
E 587th St S
E 588th Pl S
E 588th St S
E 589th Pl S
E 589th St S
E 590th Pl S
E 590th St S
E 591st Pl S
E 591st St S
E 592nd Pl S
E 592nd St S
E 593rd Pl S
E 593rd St S
E 594th Pl S
E 594th St S
E 595th Pl S
E 595th St S
E 596th Pl S
E 596th St S
E 597th Pl S
E 597th St S
E 598th Pl S
E 598th St S
E 599th Pl S
E 599th St S
E 600th Pl S
E 600th St S
E 601st Pl S
E 601st St S
E 602nd Pl S
E 602nd St S
E 603rd Pl S
E 603rd St S
E 604th Pl S
E 604th St S
E 605th Pl S
E 605th St S
E 606th Pl S
E 606th St S
E 607th Pl S
E 607th St S
E 608th Pl S
E 608th St S
E 609th Pl S
E 609th St S
E 610th Pl S
E 610th St S
E 611st Pl S
E 611st St S
E 612nd Pl S
E 612nd St S
E 613rd Pl S
E 613rd St S
E 614th Pl S
E 614th St S
E 615th Pl S
E 615th St S
E 616th Pl S
E 616th St S
E 617th Pl S
E 617th St S
E 618th Pl S
E 618th St S
E 619th Pl S
E 619th St S
E 620th Pl S
E 620th St S
E 621st Pl S
E 621st St S
E 622nd Pl S
E 622nd St S
E 623rd Pl S
E 623rd St S
E 624th Pl S
E 624th St S
E 625th Pl S
E 625th St S
E 626th Pl S
E 626th St S
E 627th Pl S
E 627th St S
E 628th Pl S
E 628th St S
E 629th Pl S
E 629th St S
E 630th Pl S
E 630th St S
E 631st Pl S
E 631st St S
E 632nd Pl S
E 632nd St S
E 633rd Pl S
E 633rd St S
E 634th Pl S
E 634th St S
E 635th Pl S
E 635th St S
E 636th Pl S
E 636th St S
E 637th Pl S
E 637th St S
E 638th Pl S
E 638th St S
E 639th Pl S
E 639th St S
E 640th Pl S
E 640th St S
E 641st Pl S
E 641st St S
E 642nd Pl S
E 642nd St S
E 643rd Pl S
E 643rd St S
E 644th Pl S
E 644th St S
E 645th Pl S
E 645th St S
E 646th Pl S
E 646th St S
E 647th Pl S
E 647th St S
E 648th Pl S
E 648th St S
E 649th Pl S
E 649th St S
E 650th Pl S
E 650th St S
E 651st Pl S
E 651st St S
E 652nd Pl S
E 652nd St S
E 653rd Pl S
E 653rd St S
E 654th Pl S
E 654th St S
E 655th Pl S
E 655th St S
E 656th Pl S
E 656th St S
E 657th Pl S
E 657th St S
E 658th Pl S
E 658th St S
E 659th Pl S
E 659th St S
E 660th Pl S
E 660th St S
E 661st Pl S
E 661st St S
E 662nd Pl S
E 662nd St S
E 663rd Pl S
E 663rd St S
E 664th Pl S
E 664th St S
E 665th Pl S
E 665th St S
E 666th Pl S
E 666th St S
E 667th Pl S
E 667th St S
E 668th Pl S
E 668th St S
E 669th Pl S
E 669th St S
E 670th Pl S
E 670th St S
E 671st Pl S
E 671st St S
E 672nd Pl S
E 672nd St S
E 673rd Pl S
E 673rd St S
E 674th Pl S
E 674th St S
E 675th Pl S
E 675th St S
E 676th Pl S
E 676th St S
E 677th Pl S
E 677th St S
E 678th Pl S
E 678th St S
E 679th Pl S
E 679th St S
E 680th Pl S
E 680th St S
E 681st Pl S
E 681st St S
E 682nd Pl S
E 682nd St S
E 683rd Pl S
E 683rd St S
E 684th Pl S
E 684th St S
E 685th Pl S
E 685th St S
E 686th Pl S
E 686th St S
E 687th Pl S
E 687th St S
E 688th Pl S
E 688th St S
E 689th Pl S
E 689th St S
E 690th Pl S
E 690th St S
E 691st Pl S
E 691st St S
E 692nd Pl S
E 692nd St S
E 693rd Pl S
E 693rd St S
E 694th Pl S
E 694th St S
E 695th Pl S
E 695th St S
E 696th Pl S
E 696th St S
E 697th Pl S
E 697th St S
E 698th Pl S
E 698th St S
E 699th Pl S
E 699th St S
E 700th Pl S
E 700th St S
E 701st Pl S
E 701st St S
E 702nd Pl S
E 702nd St S
E 703rd Pl S
E 703rd St S
E 704th Pl S
E 704th St S
E 705th Pl S
E 705th St S
E 706th Pl S
E 706th St S
E 707th Pl S
E 707th St S
E 708th Pl S
E 708th St S
E 709th Pl S
E 709th St S
E 710th Pl S
E 710th St S
E 711st Pl S
E 711st St S
E 712nd Pl S
E 712nd St S
E 713rd Pl S
E 713rd St S
E 714th Pl S
E 714th St S
E 715th Pl S
E 715th St S
E 716th Pl S
E 716th St S
E 717th Pl S
E 717th St S
E 718th Pl S
E 718th St S
E 719th Pl S
E 719th St S
E 720th Pl S
E 720th St S
E 721st Pl S
E 721st St S
E 722nd Pl S
E 722nd St S
E 723rd Pl S
E 723rd St S
E 724th Pl S
E 724th St S
E 725th Pl S
E 725th St S
E 726th Pl S
E 726th St S
E 727th Pl S
E 727th St S
E 728th Pl S
E 728th St S
E 729th Pl S
E 729th St S
E 730th Pl S
E 730th St S
E 731st Pl S
E 731st St S
E 732nd Pl S
E 732nd St S
E 733rd Pl S
E 733rd St S
E 734th Pl S
E 734th St S
E 735th Pl S
E 735th St S
E 736th Pl S
E 736th St S
E 737th Pl S
E 737th St S
E 738th Pl S
E 738th St S
E 739th Pl S
E 739th St S
E 740th Pl S
E 740th St S
E 741st Pl S
E 741st St S
E 742nd Pl S
E 742nd St S
E 743rd Pl S
E 743rd St S
E 744th Pl S
E 744th St S
E 745th Pl S
E 745th St S
E 746th Pl S
E 746th St S
E 747th Pl S
E 747th St S
E 748th Pl S
E 748th St S
E 749th Pl S
E 749th St S
E 750th Pl S
E 750th St S
E 751st Pl S
E 751st St S
E 752nd Pl S
E 752nd St S
E 753rd Pl S
E 753rd St S
E 754th Pl S
E 754th St S
E 755th Pl S
E 755th St S
E 756th Pl S
E 756th St S
E 757th Pl S
E 757th St S
E 758th Pl S
E 758th St S
E 759th Pl S
E 759th St S
E 760th Pl S
E 760th St S
E 761st Pl S
E 761st St S
E 762nd Pl S
E 762nd St S
E 763rd Pl S
E 763rd St S
E 764th Pl S
E 764th St S
E 765th Pl S
E 765th St S
E 766th Pl S
E 766th St S
E 767th Pl S
E 767th St S
E 768th Pl S
E 768th St S
E 769th Pl S
E 769th St S
E 770th Pl S
E 770th St S
E 771st Pl S
E 771st St S
E 772nd Pl S
E 772nd St S
E 773rd Pl S
E 773rd St S
E 774th Pl S
E 774th St S
E 775th Pl S
E 775th St S
E 776th Pl S
E 776th St S
E 777th Pl S
E 777th St S
E 778th Pl S
E 778th St S
E 779th Pl S
E 779th St S
E 780th Pl S
E 780th St S
E 781st Pl S
E 781st St S
E 782nd Pl S
E 782nd St S
E 783rd Pl S
E 783rd St S
E 784th Pl S
E 784th St S
E 785th Pl S
E 785th St S
E 786th Pl S
E 786th St S
E 787th Pl S
E 787th St S
E 788th Pl S
E 788th St S
E 789th Pl S
E 789th St S
E 790th Pl S
E 790th St S
E 791st Pl S
E 791st St S
E 792nd Pl S
E 792nd St S
E 793rd Pl S
E 793rd St S
E 794th Pl S
E 794th St S
E 795th Pl S
E 795th St S
E 796th Pl S
E 796th St S
E 797th Pl S
E 797th St S
E 798th Pl S
E 798th St S
E 799th Pl S
E 799th St S
E 800th Pl S
E 800th St S
E 801st Pl S
E 801st St S
E 802nd Pl S
E 802nd St S
E 803rd Pl S
E 803rd St S
E 804th Pl S
E 804th St S
E 805th Pl S
E 805th St S
E 806th Pl S
E 806th St S
E 807th Pl S
E 807th St S
E 808th Pl S
E 808th St S
E 809th Pl S
E 809th St S
E 810th Pl S
E 810th St S
E 811st Pl S
E 811st St S
E 812nd Pl S
E 812nd St S
E 813rd Pl S
E 813rd St S
E 814th Pl S
E 814th St S
E 815th Pl S
E 815th St S
E 816th Pl S
E 816th St S
E 817th Pl S
E 817th St S
E 818th Pl S
E 818th St S
E 819th Pl S
E 819th St S
E 820th Pl S
E 820th St S
E 821st Pl S
E 821st St S
E 822nd Pl S
E 822nd St S
E 823rd Pl S
E 823rd St S
E 824th Pl S
E 824th St S
E 825th Pl S
E 825th St S
E 826th Pl S
E 826th St S
E 827th Pl S
E 827th St S
E 828th Pl S
E 828th St S
E 829th Pl S
E 829th St S
E 830th Pl S
E 830th St S
E 831st Pl S
E 831st St S
E 832nd Pl S
E 832nd St S
E 833rd Pl S
E 833rd St S
E 834th Pl S
E 834th St S
E 835th Pl S
E 835th St S
E 836th Pl S
E 836th St S
E 837th Pl S
E 837th St S
E 838th Pl S
E 838th St S
E 839th Pl S
E 839th St S
E 840th Pl S
E 840th St S
E 841st Pl S
E 841st St S
E 842nd Pl S
E 842nd St S
E 843rd Pl S
E 843rd St S
E 844th Pl S
E 844th St S
E 845th Pl S
E 845th St S
E 846th Pl S
E 846th St S
E 847th Pl S
E 847th St S
E 848th Pl S
E 848th St S
E 849th Pl S
E 849th St S
E 850th Pl S
E 850th St S
E 851st Pl S
E 851st St S
E 852nd Pl S
E 852nd St S
E 853rd Pl S
E 853rd St S
E 854th Pl S
E 854th St S
E 855th Pl S
E 855th St S
E 856th Pl S
E 856th St S
E 857th Pl S
E 857th St S
E 858th Pl S
E 858th St S
E 859th Pl S
E 859th St S
E 860th Pl S
E 860th St S
E 861st Pl S
E 861st St S
E 862nd Pl S
E 862nd St S
E 863rd Pl S
E 863rd St S
E 864th Pl S
E 864th St S
E 865th Pl S
E 865th St S
E 866th Pl S
E 866th St S
E 867th Pl S
E 867th St S
E 868th Pl S
E 868th St S
E 869th Pl S
E 869th St S
E 870th Pl S
E 870th St S
E 871st Pl S
E 871st St S
E 872nd Pl S
E 872nd St S
E 873rd Pl S
E 873rd St S
E 874th Pl S
E 874th St S
E 875th Pl S
E 875th St S
E 876th Pl S
E 876th St S
E 877th Pl S
E 877th St S
E 878th Pl S
E 878th St S
E 879th Pl S
E 879th St S
E 880th Pl S
E 880th St S
E 881st Pl S
E 881st St S
E 882nd Pl S
E 882nd St S
E 883rd Pl S
E 883rd St S
E 884th Pl S
E 884th St S
E 885th Pl S
E 885th St S
E 886th Pl S
E 886th St S
E 887th Pl S
E 887th St S
E 888th Pl S
E 888th St S
E 889th Pl S
E 889th St S
E 890th Pl S
E 890th St S
E 891st Pl S
E 891st St S
E 892nd Pl S
E 892nd St S
E 893rd Pl S
E 893rd St S
E 894th Pl S
E 894th St S
E 895th Pl S
E 895th St S
E 896th Pl S
E 896th St S
E 897th Pl S
E 897th St S
E 898th Pl S
E 898th St S
E 899th Pl S
E 899th St S
E 900th Pl S
E 900th St S
E 901st Pl S
E 901st St S
E 902nd Pl S
E 902nd St S
E 903rd Pl S
E 903rd St S
E 904th Pl S
E 904th St S
E 905th Pl S
E 905th St S
E 906th Pl S
E 906th St S
E 907th Pl S
E 907th St S
E 908th Pl S
E 908th St S
E 909th Pl S
E 909th St S
E 910th Pl S
E 910th St S
E 911st Pl S
E 911st St S
E 912nd Pl S
E 912nd St S
E 913rd Pl S
E 913rd St S
E 914th Pl S
E 914th St S
E 915th Pl S
E 915th St S
E 916th Pl S
E 916th St S
E 917th Pl S
E 917th St S
E 918th Pl S
E 918th St S
E 919th Pl S
E 919th St S
E 920th Pl S
E 920th St S
E 921st Pl S
E 921st St S
E 922nd Pl S
E 922nd St S
E 923rd Pl S
E 923rd St S
E 924th Pl S
E 924th St S
E 925th Pl S
E 925th St S
E 926th Pl S
E 926th St S
E 927th Pl S
E 927th St S
E 928th Pl S
E 928th St S
E 929th Pl S
E 929th St S
E 930th Pl S
E 930th St S
E 931st Pl S
E 931st St S
E 932nd Pl S
E 932nd St S
E 933rd Pl S
E 933rd St S
E 934th Pl S
E 934th St S
E 935th Pl S
E 935th St S
E 936th Pl S
E 936th St S
E 937th Pl S
E 937th St S
E 938th Pl S
E 938th St S
E 939th Pl S
E 939th St S
E 940th Pl S
E 940th St S
E 941st Pl S
E 941st St S
E 942nd Pl S
E 942nd St S
E 943rd Pl S
E 943rd St S
E 944th Pl S
E 944th St S
E 945th Pl S
E 945th St S
E 946th Pl S
E 946th St S
E 947th Pl S
E 947th St S
E 948th Pl S
E 948th St S
E 949th Pl S
E 949th St S
E 950th Pl S
E 950th St S
E 951st Pl S
E 951st St S
E 952nd Pl S
E 952nd St S
E 953rd Pl S
E 953rd St S
E 954th Pl S
E 954th St S
E 955th Pl S
E 955th St S
E 956th Pl S
E 956th St S
E 957th Pl S
E 957th St S
E 958th Pl S
E 958th St S
E 959th Pl S
E 959th St S
E 960th Pl S
E 960th St S
E 961st Pl S
E 961st St S
E 962nd Pl S
E 962nd St S
E 963rd Pl S
E 963rd St S
E 964th Pl S
E 964th St S
E 965th Pl S
E 965th St S
E 966th Pl S
E 966th St S
E 967th Pl S
E 967th St S
E 968th Pl S
E 968th St S
E 969th Pl S
E 969th St S
E 970th Pl S
E 970th St S
E 971st Pl S
E 971st St S
E 972nd Pl S
E 972nd St S
E 973rd Pl S
E 973rd St S
E 974th Pl S
E 974th St S
E 975th Pl S
E 975th St S
E 976th Pl S
E 976th St S
E 977th Pl S
E 977th St S
E 978th Pl S
E 978th St S
E 979th Pl S
E 979th St S
E 980th Pl S
E 980th St S
E 981st Pl S
E 981st St S
E 982nd Pl S
E 982nd St S
E 983rd Pl S
E 983rd St S
E 984th Pl S
E 984th St S
E 985th Pl S
E 985th St S
E 986th Pl S
E 986th St S
E 987th Pl S
E 987th St S
E 988th Pl S
E 988th St S
E 989th Pl S
E 989th St S
E 990th Pl S
E 990th St S
E 991st Pl S
E 991st St S
E 992nd Pl S
E 992nd St S
E 993rd Pl S
E 993rd St S
E 994th Pl S
E 994th St S
E 995th Pl S
E 995th St S
E 996th Pl S
E 996th St S
E 997th Pl S
E 997th St S
E 998th Pl S
E 998th St S
E 999th Pl S
E 999th St S
E 1000th Pl S
E 1000th St S
E 1001st Pl S
E 1001st St S
E 1002nd Pl S
E 1002nd St S
E 1003rd Pl S
E 1003rd St S
E 1004th Pl S
E 1004th St S
E 1005th Pl S
E 1005th St S
E 1006th Pl S
E 1006th St S
E 1007th Pl S
E 1007th St S
E 1008th Pl S
E 1008th St S
E 1009th Pl S
E 1009th St S
E 1010th Pl S
E 1010th St S
E 1011st Pl S
E 1011st St S
E 1012nd Pl S
E 1012nd St S
E 1013rd Pl S
E 1013rd St S
E 1014th Pl S
E 1014th St S
E 1015th Pl S
E 1015th St S
E 1016th Pl S
E 1016th St S
E 1017th Pl S
E 1017th St S
E 1018th Pl S
E 1018th St S
E 1019th Pl S
E 1019th St S
E 1020th Pl S
E 1020th St S
E 1021st Pl S
E 1021st St S
E 1022nd Pl S
E 1022nd St S
E 1023rd Pl S
E 1023rd St S
E 1024th Pl S
E 1024th St S
E 1025th Pl S
E 1025th St S
E 1026th Pl S
E 1026th St S
E 1027th Pl S
E 1027th St S
E 1028th Pl S
E 1028th St S
E 1029th Pl S
E 1029th St S
E 1030th Pl S
E 1030th St S
E 1031st Pl S
E 1031st St S
E 1032nd Pl S
E 1032nd St S
E 1033rd Pl S
E 1033rd St S
E 1034th Pl S
E 1034th St S
E 1035th Pl S
E 1035th St S
E 1036th Pl S
E 1036th St S
E 1037th Pl S
E 1037th St S
E 1038th Pl S
E

GOVERNMENTAL UNIT REFERENCE MAP (2020): Tulsa County, OK

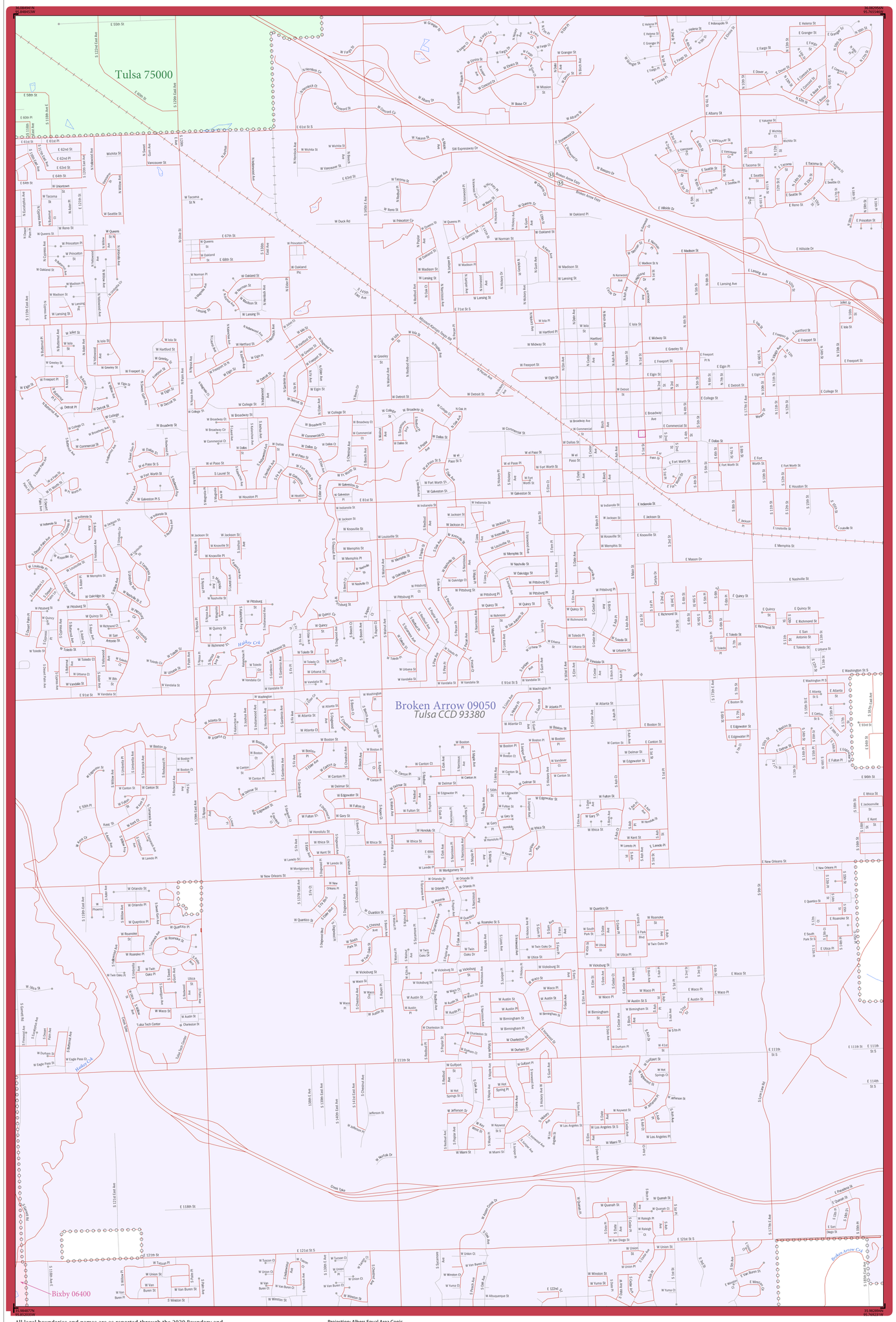

LEGEND

SYMBOL DESCRIPTION	SYMBOL	LABEL STYLE
Federal American Indian Reservation		L'ANSE RESERVATION (TA 1880)
Off-Reservation Trust Land		T1880
American Indian Tribal Subdivision		SHONTO (620)
Alaska Native Regional Corporation (ANRC)		*NANA ANRC 52120*
State (or statistically equivalent entity)		NEW YORK 36
County (or statistically equivalent entity)		ERIE 029
Minor Civil Division (MCD)[1]		Lee town 41460
Census County Division (CCD)[2]		*Jemez CCD 91650*
Consolidated City		MILFORD 47500
Incorporated Place[3]		Davis 18100
Census Designated Place (CDP)[2]		*Cochiti 16560*

DESCRIPTION	SYMBOL	DESCRIPTION	SYMBOL
Interstate	5	Water Body	*Pleasant Lake*
U.S. Highway	2	Swamp or Marsh	*Okefenokee Swamp*
State Highway	4	Glacier	*Bering Glacier*
Other Road	Marsh Ln	Airport, Airfield, or Helicopter Landing Pad	Dönard Airfield
Cul-de-sac		College or University	Coll/Univ
Circle		Military	Fort Belvoir
Geographic Offset or Corridor		Prison or Juvenile Detention Center	PJDC
4WD Trail, Stairway, Alley, Walkway, or Ferry		Cemetery	Powell Cmtry
Railroad	Southern RR	Golf Course	Pinehurst GlfCrs
Pipeline or Power Line		National Park or Forest	Yosemite NP
Ridge or Fence		Other Park	St Francis Park
Property Line or Nonvisible Boundary		Outside Subject Area	
Perennial Stream	*Tumbling Cr*	Inset Area	A1
Intermittent Stream	*Piney Cr*		
Mountain Peak or Hill	*Mt. Baker*		

Where state, county, and/or MCD/CCD boundaries coincide, the map shows the boundary symbol for only the highest-ranking of these boundaries. Where American Indian reservation and American Indian tribal subdivision boundaries coincide, the map shows only the American Indian reservation boundaries.

Entity names are followed by either their FIPS code or census code; parentheses indicate a census code.

1 'MCD*' indicates a false MCD. These are for Census Bureau use only.

2 The CCD and CDP boundaries represent statistical entities only and are not updated through the BAS.

3 Incorporated place name color corresponds to the incorporated place fill color.

Due to space limitations, some road names, along with other feature and geography names on the map, may not be shown.

The Census Bureau stores primary and alternate road names, but only primary road names are used to label the roads on these maps.

Sheet Location within Entity

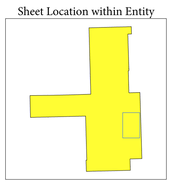

Sheet E1 of 9 INSET sheets
Total Sheets: 22 (Index 1; Parent 12; Inset 9)

NAME: Tulsa County (143)
ENTITY TYPE: County or statistically equivalent entity
ST: Oklahoma (40)

INDEX OR PARENT SHEET #: 008
INSET SHEET #: 006901

2020 COUNTY REF MAP (INSET)

5340240143000000008006901

All legal boundaries and names are as reported through the 2020 Boundary and Annexation Survey (BAS) and Boundary Validation Program (BVP). The boundaries shown on this map are for Census Bureau statistical data collection and tabulation purposes only; their depiction and designation for statistical purposes does not constitute a determination of jurisdictional authority or rights of ownership or entitlement.

Data Source: U.S. Census Bureau's MAF/TIGER database (TAB20), November 2020
Created by Geography Division: December 09, 2020

U.S. DEPARTMENT OF COMMERCE U.S. Census Bureau

Projection: Albers Equal Area Conic
Datum: NAD 83
Spheroid: GRS 80
1st Standard Parallel: 34 10 47
2nd Standard Parallel: 36 26 11
Central Meridian: -98 43 53
Latitude of Projection's Origin: 33 36 56
False Easting: 0
False Northing: 0

0 0.4 0.8 1.2 1.6 2 Kilometers
0 0.3 0.6 0.9 1.2 1.5 Miles
The plotted map scale is 1:15,682

N W E S

Boundary and Annexation Survey (BAS) ID: 24014300000
BAS Submission Deadline: March 1, 2021

PDF versions of the BAS maps are available at:
www.census.gov/programs-surveys/bas/geographies.html

For more information, or to request additional maps, please email geo.bas@census.gov, call 1-800-972-5651, or visit www.census.gov/programs-surveys/bas.html.

United States Census Bureau

GOVERNMENTAL UNIT REFERENCE MAP (2020): Tulsa County, OK

LEGEND

SYMBOL DESCRIPTION	SYMBOL	LABEL STYLE
Federal American Indian Reservation		L'ANSE RESERVATION (TA 1880)
Off-Reservation Trust Land		T1880
American Indian Tribal Subdivision		SHONTO (620)
Alaska Native Regional Corporation (ANRC)		NANA ANRC 52120
State (or statistically equivalent entity)		NEW YORK 36
County (or statistically equivalent entity)		ERIE 029
Minor Civil Division (MCD)[1]		Lee town 41460
Census County Division (CCD)[2]		Jemez CCD 91650
Consolidated City		MILFORD 47500
Incorporated Place[3]		Davis 18100
Census Designated Place (CDP)[2]		Cochiti 16560

DESCRIPTION	SYMBOL
Interstate	5
U.S. Highway	2
State Highway	4
Other Road	Marsh Ln
Cul-de-sac	
Circle	
Geographic Offset or Corridor	
4WD Trail, Stairway, Alley, Walkway, or Ferry	
Railroad	Southern RR
Pipeline or Power Line	
Ridge or Fence	
Property Line or Nonvisible Boundary	
Perennial Stream	Tumbling Cr
Intermittent Stream	Piney Cr
Mountain Peak or Hill	Mt. Baker

DESCRIPTION	SYMBOL
Water Body	Pleasant Lake
Swamp or Marsh	Okefenokee Swamp
Glacier	Bering Glacier
Airport, Airfield, or Helicopter Landing Pad	Dónald Airport
College or University	Coll/Univ
Military	Fort Belvoir
Prison or Juvenile Detention Center	P/JDC
Cemetery	Powell Cmtry
Golf Course	Pinehurst GlfCrs
National Park or Forest	Yosemite NP
Other Park	St Francis Park
Outside Subject Area	
Inset Area	A1

Where state, county, and/or MCD/CCD boundaries coincide, the map shows the boundary symbol for only the highest-ranking of these boundaries. Where American Indian reservation and American Indian tribal subdivision boundaries coincide, the map shows only the American Indian reservation boundaries.

Entity names are followed by either their FIPS code or census code; parentheses indicate a census code.

1 'MCD*' indicates a false MCD. These are for Census Bureau use only.

2 The CCD and CDP boundaries represent statistical entities only and are not updated through the BAS.

3 Incorporated place name color corresponds to the incorporated place fill color.

Due to space limitations, some road names, along with other feature and geography names on the map, may not be shown.

The Census Bureau stores primary and alternate road names, but only primary road names are used to label the roads on these maps.

Sheet Location within Entity

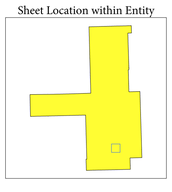

Sheet F1 of 9 INSET sheets
Total Sheets: 22 (Index 1; Parent 12; Inset 9)

NAME: Tulsa County (143)
ENTITY TYPE: County or statistically equivalent entity
ST: Oklahoma (40)

INDEX OR PARENT SHEET #: 009
INSET SHEET #: 007001

2020 COUNTY REF MAP (INSET)

5340240143000000009007001

All legal boundaries and names are as reported through the 2020 Boundary and Annexation Survey (BAS) and Boundary Validation Program (BVP). The boundaries shown on this map are for Census Bureau statistical data collection and tabulation purposes only; their depiction and designation for statistical purposes does not constitute a determination of jurisdictional authority or rights of ownership or entitlement.

Data Source: U.S. Census Bureau's MAF/TIGER database (TAB20), November 2020
Created by Geography Division: December 09, 2020

U.S. DEPARTMENT OF COMMERCE U.S. Census Bureau

Projection: Albers Equal Area Conic
Datum: NAD 83
Spheroid: GRS 80
1st Standard Parallel: 34 10 47
2nd Standard Parallel: 36 26 11
Central Meridian: -98 43 53
Latitude of Projection's Origin: 33 36 56
False Easting: 0
False Northing: 0

0 0.1 0.2 0.3 0.4 0.5 Kilometers
0 0.1 0.2 0.3 0.4 0.5 Miles
The plotted map scale is 1:5,280

N W E S

Boundary and Annexation Survey (BAS) ID: 24014300000
BAS Submission Deadline: March 1, 2021

PDF versions of the BAS maps are available at:
www.census.gov/programs-surveys/bas/geographies.html

For more information, or to request additional maps, please email geo.bas@census.gov, call 1-800-972-5651, or visit www.census.gov/programs-surveys/bas.html.

United States Census Bureau