GOVERNMENTAL UNIT REFERENCE MAP (2020): Wagoner County, OK

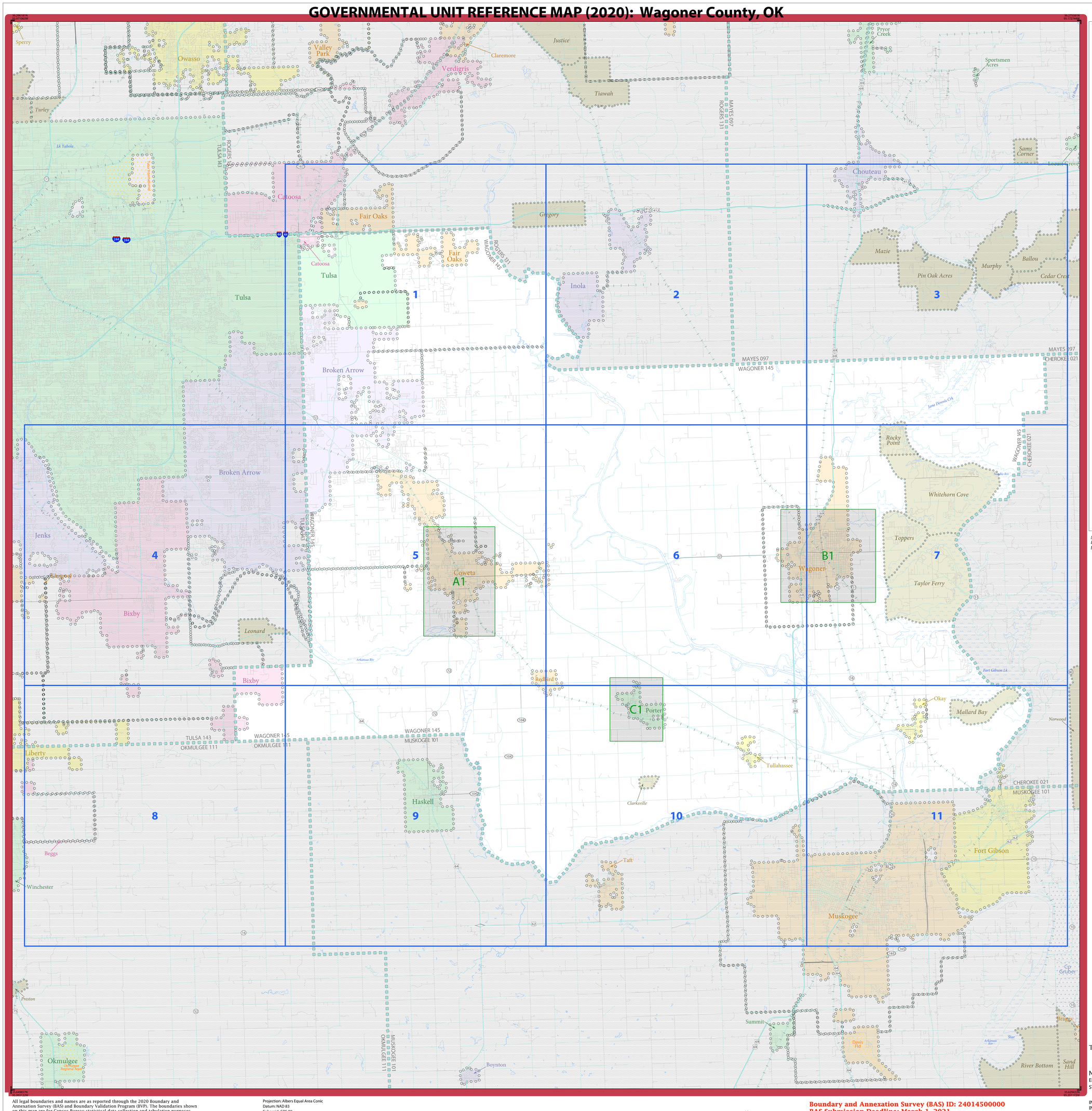

LEGEND

SYMBOL DESCRIPTION	SYMBOL	LABEL STYLE
Federal American Indian Reservation		L'ANSE RESERVATION (TA 1880)
Off-Reservation Trust Land		T1880
American Indian Tribal Subdivision		SHONTO (620)
Alaska Native Regional Corporation (ANRC)		NANA ANRC 52120
State (or statistically equivalent entity)		NEW YORK 36
County (or statistically equivalent entity)		ERIE 029
Minor Civil Division (MCD)[1]		Lee town 41460
Census County Division (CCD)[2]		Jemez CCD 91650
Consolidated City		MILFORD 47500
Incorporated Place[3]		Davis 18100
Census Designated Place (CDP)[2]		Cochiti 16560

DESCRIPTION	SYMBOL	DESCRIPTION	SYMBOL
Interstate	5	Water Body	Pleasant Lake
U.S. Highway	2	Swamp or Marsh	Okefenokee Swamp
State Highway	4	Glacier	Bering Glacier
Other Road	Marsh Ln	Airport, Airfield, or Helicopter Landing Pad	Dönärd Airfield
Cul-de-sac		College or University	Coll/Univ
Circle		Military	Fort Belvoir
Geographic Offset or Corridor		Prison or Juvenile Detention Center	P/JDC
4WD Trail, Stairway, Alley, Walkway, or Ferry		Cemetery	Powell Cmtry
Railroad	Southern RR	Golf Course	Pinehurst GlfCrs
Pipeline or Power Line		National Park or Forest	Yosemite NP
Ridge or Fence		Other Park	St Francis Park
Property Line or Nonvisible Boundary		Outside Subject Area	
Perennial Stream	Tumbling Cr	Inset Area	A1
Intermittent Stream	Piney Cr		
Mountain Peak or Hill	Mt. Baker		

Where state, county, and/or MCD/CCD boundaries coincide, the map shows the boundary symbol for only the highest-ranking of these boundaries. Where American Indian reservation and American Indian tribal subdivision boundaries coincide, the map shows only the American Indian reservation boundaries.

Entity names are followed by either their FIPS code or census code; parentheses indicate a census code.

1 "MCD" indicates a false MCD. These are for Census Bureau use only.

2 The CCD and CDP boundaries represent statistical entities only and are not updated through the BAS.

3 Incorporated place name color corresponds to the incorporated place fill color.

Due to space limitations, some road names, along with other feature and geography names on the map, may not be shown.

The Census Bureau stores primary and alternate road names, but only primary road names are used to label the roads on these maps.

Note: This index map sheet provides the map sheet configuration in relation to the subject entity. Due to scale limitations, map content may be simplified. Refer to parent and/or inset map sheets for detailed map content.

Total Sheets: 15 (Index 1; Parent 11; Inset 3)

NAME: Wagoner County (145)
ENTITY TYPE: County or statistically equivalent entity
ST: Oklahoma (40)

INDEX OR PARENT SHEET #: 000
INSET SHEET #: 000000

2020 COUNTY REF MAP (INDEX)

5340240145000000000000

All legal boundaries and names are as reported through the 2020 Boundary and Annexation Survey (BAS) and Boundary Validation Program (BVP). The boundaries shown on this map are for Census Bureau statistical data collection and tabulation purposes only; their depiction and designation for statistical purposes does not constitute a determination of jurisdictional authority or rights of ownership or entitlement.

Data Source: U.S. Census Bureau's MAF/TIGER database (TAB20), November 2020
Created by Geography Division: December 09, 2020

U.S. DEPARTMENT OF COMMERCE U.S. Census Bureau

Projection: Albers Equal Area Conic
Datum: NAD 83
Spheroid: GRS 80
1st Standard Parallel: 34 10 47
2nd Standard Parallel: 36 26 11
Central Meridian: -98 43 53
Latitude of Projection's Origin: 33 36 56
False Easting: 0
False Northing: 0

0 2 4 6 8 10 Kilometers
0 1 2 3 4 5 Miles
The plotted map scale is 1:98,256

N W E S

Boundary and Annexation Survey (BAS) ID: 24014500000
BAS Submission Deadline: March 1, 2021

PDF versions of the BAS maps are available at:
www.census.gov/programs-surveys/bas/geographies.html

For more information, or to request additional maps, please email geo.bas@census.gov, call 1-800-972-5651, or visit www.census.gov/programs-surveys/bas.html.

United States Census Bureau

GOVERNMENTAL UNIT REFERENCE MAP (2020): Wagoner County, OK

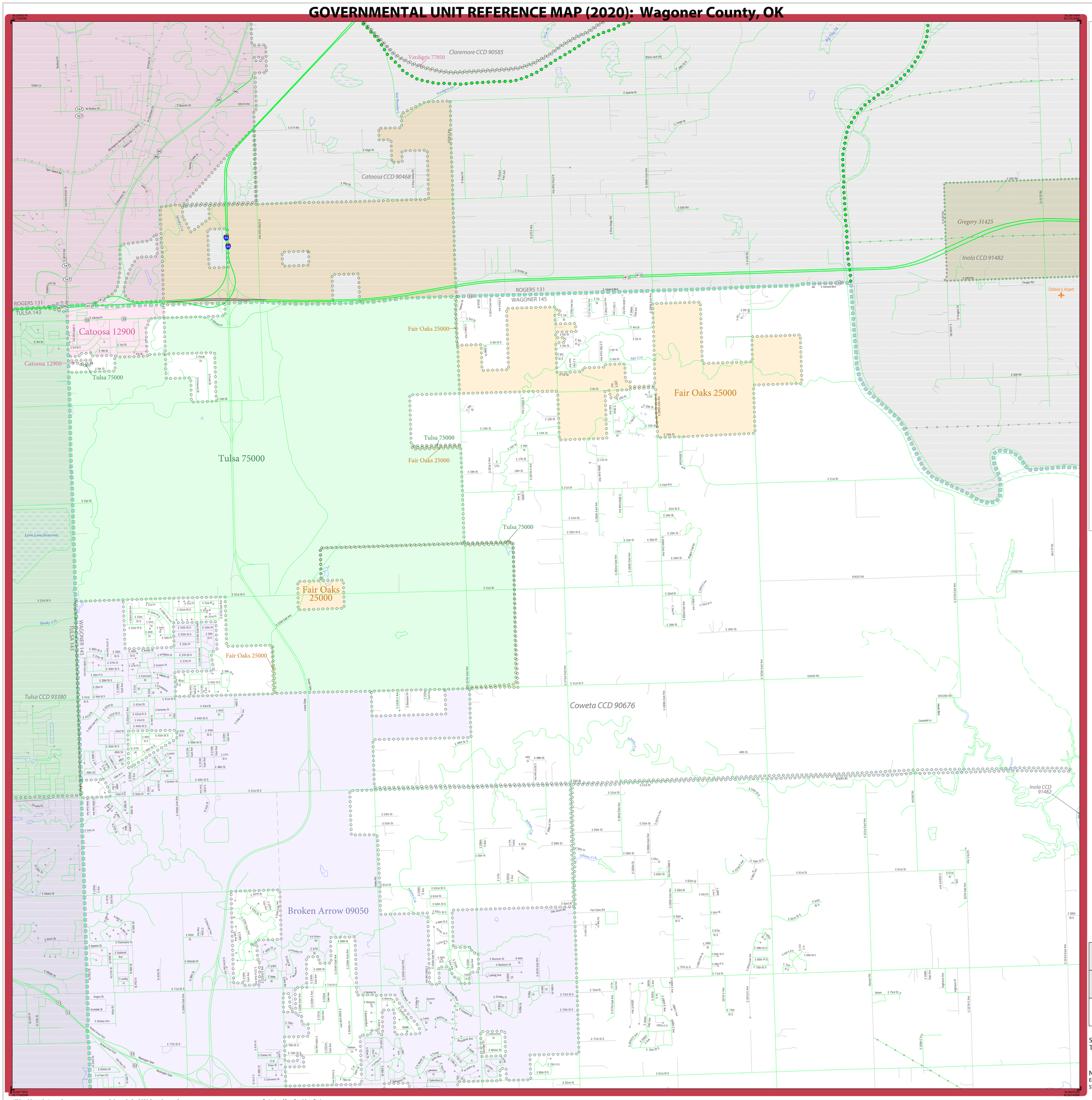

LEGEND

SYMBOL DESCRIPTION	SYMBOL	LABEL STYLE
Federal American Indian Reservation		L'ANSE RESERVATION (TA 1880)
Off-Reservation Trust Land		T1880
American Indian Tribal Subdivision		SHONTO (620)
Alaska Native Regional Corporation (ANRC)		NANA ANRC 52120
State (or statistically equivalent entity)		NEW YORK 36
County (or statistically equivalent entity)		ERIE 029
Minor Civil Division (MCD)[1]		Lee town 41460
Census County Division (CCD)[2]		Jemez CCD 91650
Consolidated City		MILFORD 47500
Incorporated Place[3]		Davis 18100
Census Designated Place (CDP)[2]		Cochiti 16560

DESCRIPTION	SYMBOL	DESCRIPTION	SYMBOL
Interstate	5	Water Body	Pleasant Lake
U.S. Highway	2	Swamp or Marsh	Okefenokee Swamp
State Highway	4	Glacier	Bering Glacier
Other Road	Marsh Ln	Airport, Airfield, or Helicopter Landing Pad	Donald Airport
Cul-de-sac		College or University	Coll/Univ
Circle		Military	Fort Belvoir
Geographic Offset or Corridor		Prison or Juvenile Detention Center	P/JDC
4WD Trail, Stairway, Alley, Walkway, or Ferry		Cemetery	Powell Cmtry
Railroad	Southern RR	Golf Course	Pinehurst GlfCs
Pipeline or Power Line		National Park or Forest	Yosemite NP
Ridge or Fence		Other Park	St Francis Park
Property Line or Nonvisible Boundary		Outside Subject Area	
Perennial Stream	Tumbling Cr	Inset Area	A1
Intermittent Stream	Piney Cr		
Mountain Peak or Hill	Mt. Baker		

Where state, county, and/or MCD/CCD boundaries coincide, the map shows the boundary symbol for only the highest-ranking of these boundaries. Where American Indian reservation and American Indian tribal subdivision boundaries coincide, the map shows only the American Indian reservation boundaries.

Entity names are followed by either their FIPS code or census code; parentheses indicate a census code.

1 'MCD*' indicates a false MCD. These are for Census Bureau use only.

2 The CCD and CDP boundaries represent statistical entities only and are not updated through the BAS.

3 Incorporated place name color corresponds to the incorporated place fill color.

Due to space limitations, some road names, along with other feature and geography names on the map, may not be shown.

The Census Bureau stores primary and alternate road names, but only primary road names are used to label the roads on these maps.

Key to Adjacent Sheets

	1	2
4	5	6

Sheet Location within Entity

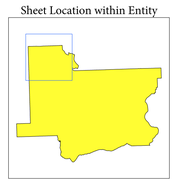

Sheet 1 of 11 PARENT sheets
Total Sheets: 15 (Index 1; Parent 11; Inset 3)

NAME: Wagoner County (145)
ENTITY TYPE: County or statistically equivalent entity
ST: Oklahoma (40)

INDEX OR PARENT SHEET #: 001
INSET SHEET #: 000000

2020 COUNTY REF MAP (PARENT)

5340240145000000001000000

All legal boundaries and names are as reported through the 2020 Boundary and Annexation Survey (BAS) and Boundary Validation Program (BVP). The boundaries shown on this map are for Census Bureau statistical data collection and tabulation purposes only; their depiction and designation for statistical purposes does not constitute a determination of jurisdictional authority or rights of ownership or entitlement.

Data Source: U.S. Census Bureau's MAF/TIGER database (TAB20), November 2020
Created by Geography Division: December 09, 2020

U.S. DEPARTMENT OF COMMERCE U.S. Census Bureau

Projection: Albers Equal Area Conic
Datum: NAD 83
Spheroid: GRS 80
1st Standard Parallel: 34 10 47
2nd Standard Parallel: 36 26 11
Central Meridian: -98 43 53
Latitude of Projection's Origin: 33 36 56
False Easting: 0
False Northing: 0

0 0.7 1.4 2.1 2.8 3.5 Kilometers
0 0.4 0.8 1.2 1.6 2 Miles
The plotted map scale is 1:24,000

N W E S

Boundary and Annexation Survey (BAS) ID: 24014500000
BAS Submission Deadline: March 1, 2021

PDF versions of the BAS maps are available at: www.census.gov/programs-surveys/bas/geographies.html

For more information, or to request additional maps, please email geo.bas@census.gov, call 1-800-972-5651, or visit www.census.gov/programs-surveys/bas.html.

United States Census Bureau

GOVERNMENTAL UNIT REFERENCE MAP (2020): Wagoner County, OK

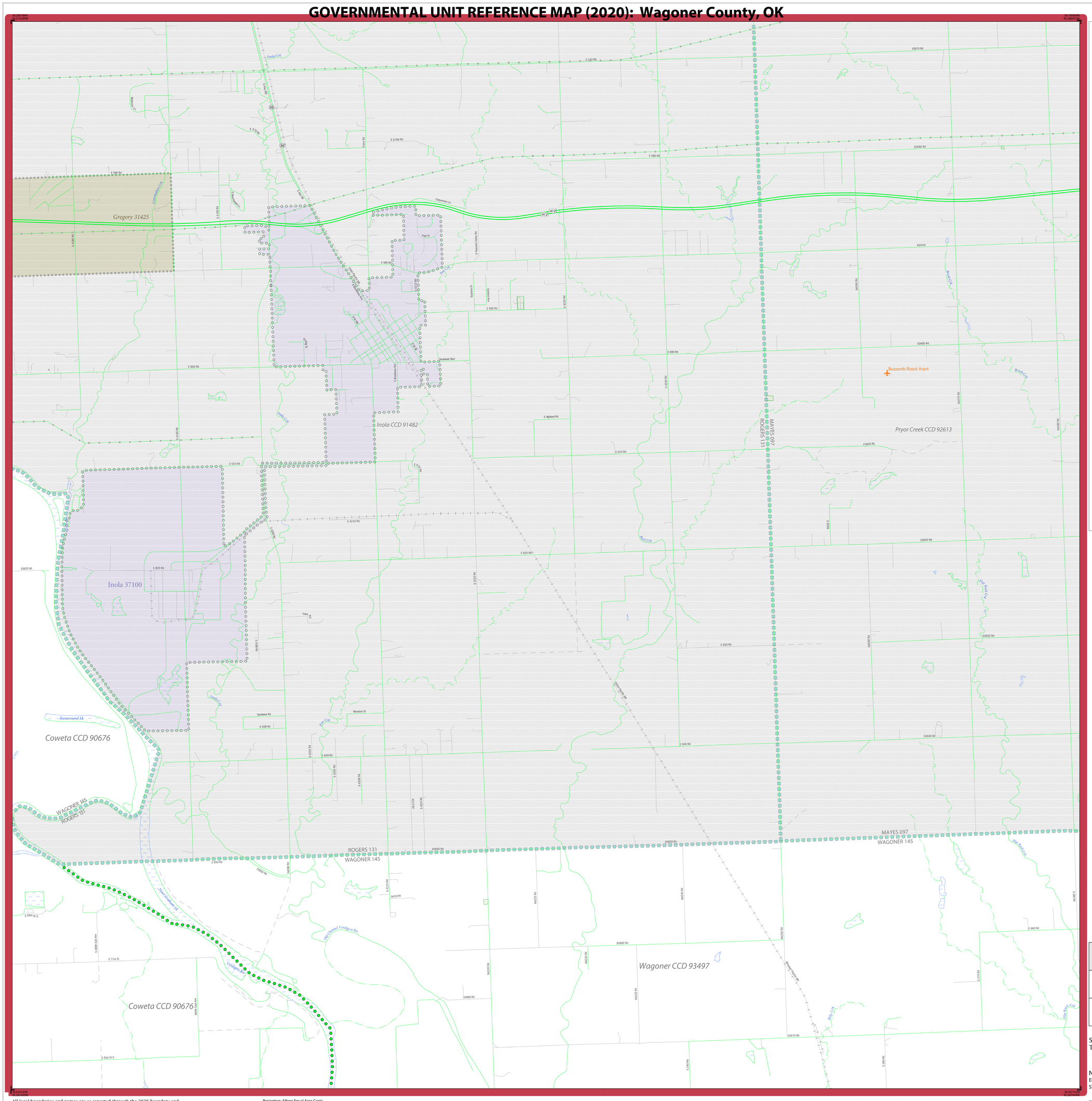

LEGEND

SYMBOL DESCRIPTION	SYMBOL	LABEL STYLE
Federal American Indian Reservation		L'ANSE RESERVATION (TA 1880)
Off-Reservation Trust Land		T1880
American Indian Tribal Subdivision		SHONTO (620)
Alaska Native Regional Corporation (ANRC)		*NANA ANRC 52120*
State (or statistically equivalent entity)		NEW YORK 36
County (or statistically equivalent entity)		ERIE 029
Minor Civil Division (MCD)[1]		Lee town 41460
Census County Division (CCD)[2]		*Jemez CCD 91650*
Consolidated City		MILFORD 47500
Incorporated Place[3]		Davis 18100
Census Designated Place (CDP)[2]		*Cochiti 16560*

DESCRIPTION	SYMBOL	DESCRIPTION	SYMBOL
Interstate	5	Water Body	*Pleasant Lake*
U.S. Highway	2	Swamp or Marsh	*Okefenokee Swamp*
State Highway	4	Glacier	*Bering Glacier*
Other Road	Marsh Ln	Airport, Airfield, or Helicopter Landing Pad	Dinard Airport
Cul-de-sac		College or University	Coll/Univ
Circle		Military	Fort Belvoir
Geographic Offset or Corridor		Prison or Juvenile Detention Center	P/JDC
4WD Trail, Stairway, Alley, Walkway, or Ferry		Cemetery	Powell Cmtry
Railroad	Southern RR	Golf Course	Pinehurst GlfCrs
Pipeline or Power Line		National Park or Forest	Yosemite NP
Ridge or Fence		Other Park	St Francis Park
Property Line or Nonvisible Boundary		Outside Subject Area	
Perennial Stream	*Tumbling Cr*	Inset Area	A1
Intermittent Stream	*Piney Cr*		
Mountain Peak or Hill	*Mt. Baker*		

Where state, county, and/or MCD/CCD boundaries coincide, the map shows the boundary symbol for only the highest-ranking of these boundaries. Where American Indian reservation and American Indian tribal subdivision boundaries coincide, the map shows only the American Indian reservation boundaries.

Entity names are followed by either their FIPS code or census code; parentheses indicate a census code.

1 'MCD*' indicates a false MCD. These are for Census Bureau use only.

2 The CCD and CDP boundaries represent statistical entities only and are not updated through the BAS.

3 Incorporated place name color corresponds to the incorporated place fill color.

Due to space limitations, some road names, along with other feature and geography names on the map, may not be shown.

The Census Bureau stores primary and alternate road names, but only primary road names are used to label the roads on these maps.

Key to Adjacent Sheets

1	2	3
5	6	7

Sheet Location within Entity

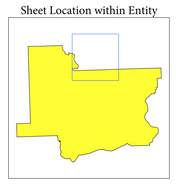

Sheet 2 of 11 PARENT sheets
Total Sheets: 15 (Index 1; Parent 11; Inset 3)

NAME: Wagoner County (145)
ENTITY TYPE: County or statistically equivalent entity
ST: Oklahoma (40)

INDEX OR PARENT SHEET #: 002
INSET SHEET #: 000000

2020 COUNTY REF MAP (PARENT)

5340240145000000002000000

All legal boundaries and names are as reported through the 2020 Boundary and Annexation Survey (BAS) and Boundary Validation Program (BVP). The boundaries shown on this map are for Census Bureau statistical data collection and tabulation purposes only; their depiction and designation for statistical purposes does not constitute a determination of jurisdictional authority or rights of ownership or entitlement.

Data Source: U.S. Census Bureau's MAF/TIGER database (TAB20), November 2020
Created by Geography Division: December 09, 2020

U.S. DEPARTMENT OF COMMERCE U.S. Census Bureau

Projection: Albers Equal Area Conic
Datum: NAD 83
Spheroid: GRS 80
1st Standard Parallel: 34 10 47
2nd Standard Parallel: 36 26 11
Central Meridian: -98 43 53
Latitude of Projection's Origin: 33 36 56
False Easting: 0
False Northing: 0

0 0.7 1.4 2.1 2.8 3.5 Kilometers
0 0.4 0.8 1.2 1.6 2 Miles
The plotted map scale is 1:24,000

N W E S

Boundary and Annexation Survey (BAS) ID: 24014500000
BAS Submission Deadline: March 1, 2021

PDF versions of the BAS maps are available at:
www.census.gov/programs-surveys/bas/geographies.html

For more information, or to request additional maps, please email geo.bas@census.gov, call 1-800-972-5651, or visit www.census.gov/programs-surveys/bas.html.

United States Census Bureau

GOVERNMENTAL UNIT REFERENCE MAP (2020): Wagoner County, OK

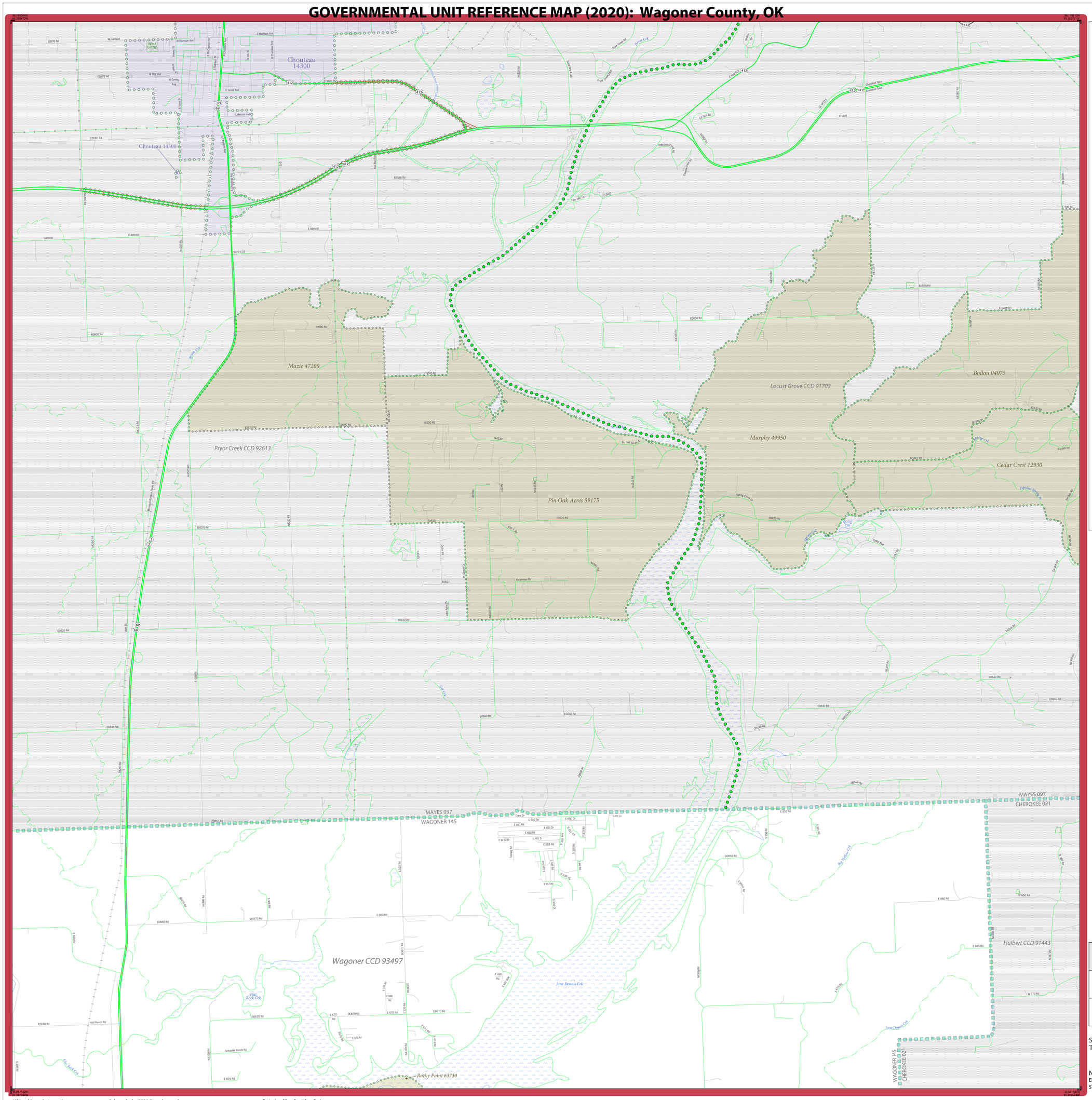

LEGEND

SYMBOL DESCRIPTION	SYMBOL	LABEL STYLE
Federal American Indian Reservation		L'ANSE RESERVATION (TA 1880)
Off-Reservation Trust Land		T1880
American Indian Tribal Subdivision		SHONTO (620)
Alaska Native Regional Corporation (ANRC)		NANA ANRC 52120
State (or statistically equivalent entity)		NEW YORK 36
County (or statistically equivalent entity)		ERIE 029
Minor Civil Division (MCD)[1]		Lee town 41460
Census County Division (CCD)[2]		Jemez CCD 91650
Consolidated City		MILFORD 47500
Incorporated Place[3]		Davis 18100
Census Designated Place (CDP)[2]		Cochiti 16560

DESCRIPTION	SYMBOL
Interstate	I
U.S. Highway	2
State Highway	4
Other Road	Marsh Ln
Cul-de-sac	
Circle	
Geographic Offset or Corridor	
4WD Trail, Stairway, Alley, Walkway, or Ferry	
Railroad	Southern RR
Pipeline or Power Line	
Ridge or Fence	
Property Line or Nonvisible Boundary	
Perennial Stream	Tumbling Cr
Intermittent Stream	Piney Cr
Mountain Peak or Hill	Mt. Baker

DESCRIPTION	SYMBOL
Water Body	Pleasant Lake
Swamp or Marsh	Okefenokee Swamp
Glacier	Bering Glacier
Airport, Airfield, or Helicopter Landing Pad	Dónard Airfield
College or University	Coll/Univ
Military	Fort Belvoir
Prison or Juvenile Detention Center	P/JDC
Cemetery	Powell Cmtry
Golf Course	Pinehurst Gl/Crs
National Park or Forest	Yosemite NP
Other Park	St Francis Park
Outside Subject Area	
Inset Area	A1

Where state, county, and/or MCD/CCD boundaries coincide, the map shows the boundary symbol for only the highest-ranking of these boundaries. Where American Indian reservation and American Indian tribal subdivision boundaries coincide, the map shows only the American Indian reservation boundaries.

Entity names are followed by either their FIPS code or census code; parentheses indicate a census code.

1 'MCD*' indicates a false MCD. These are for Census Bureau use only.

2 The CCD and CDP boundaries represent statistical entities only and are not updated through the BAS.

3 Incorporated place name color corresponds to the incorporated place fill color.

Due to space limitations, some road names, along with other feature and geography names on the map, may not be shown.

The Census Bureau stores primary and alternate road names, but only primary road names are used to label the roads on these maps.

Key to Adjacent Sheets

2	3	
6	7	

Sheet Location within Entity

Sheet 3 of 11 PARENT sheets
Total Sheets: 15 (Index 1; Parent 11; Inset 3)

NAME: Wagoner County (145)
ENTITY TYPE: County or statistically equivalent entity
ST: Oklahoma (40)

INDEX OR PARENT SHEET #: 003
INSET SHEET #: 000000

2020 COUNTY REF MAP (PARENT)

5340240145000000003000000

All legal boundaries and names are as reported through the 2020 Boundary and Annexation Survey (BAS) and Boundary Validation Program (BVP). The boundaries shown on this map are for Census Bureau statistical data collection and tabulation purposes only; their depiction and designation for statistical purposes does not constitute a determination of jurisdictional authority or rights of ownership or entitlement.

Data Source: U.S. Census Bureau's MAF/TIGER database (TAB20), November 2020
Created by Geography Division: December 09, 2020

U.S. DEPARTMENT OF COMMERCE U.S. Census Bureau

Projection: Albers Equal Area Conic
Datum: NAD 83
Spheroid: GRS 80
1st Standard Parallel: 34 10 47
2nd Standard Parallel: 36 26 11
Central Meridian: -98 43 53
Latitude of Projection's Origin: 33 36 56
False Easting: 0
False Northing: 0

0 0.7 1.4 2.1 2.8 3.5 Kilometers
0 0.4 0.8 1.2 1.6 2 Miles
The plotted map scale is 1:24,000

N W E S

Boundary and Annexation Survey (BAS) ID: 24014500000
BAS Submission Deadline: March 1, 2021

PDF versions of the BAS maps are available at:
www.census.gov/programs-surveys/bas/geographies.html

For more information, or to request additional maps, please email geo.bas@census.gov, call 1-800-972-5651, or visit www.census.gov/programs-surveys/bas.html.

United States Census Bureau

GOVERNMENTAL UNIT REFERENCE MAP (2020): Wagoner County, OK

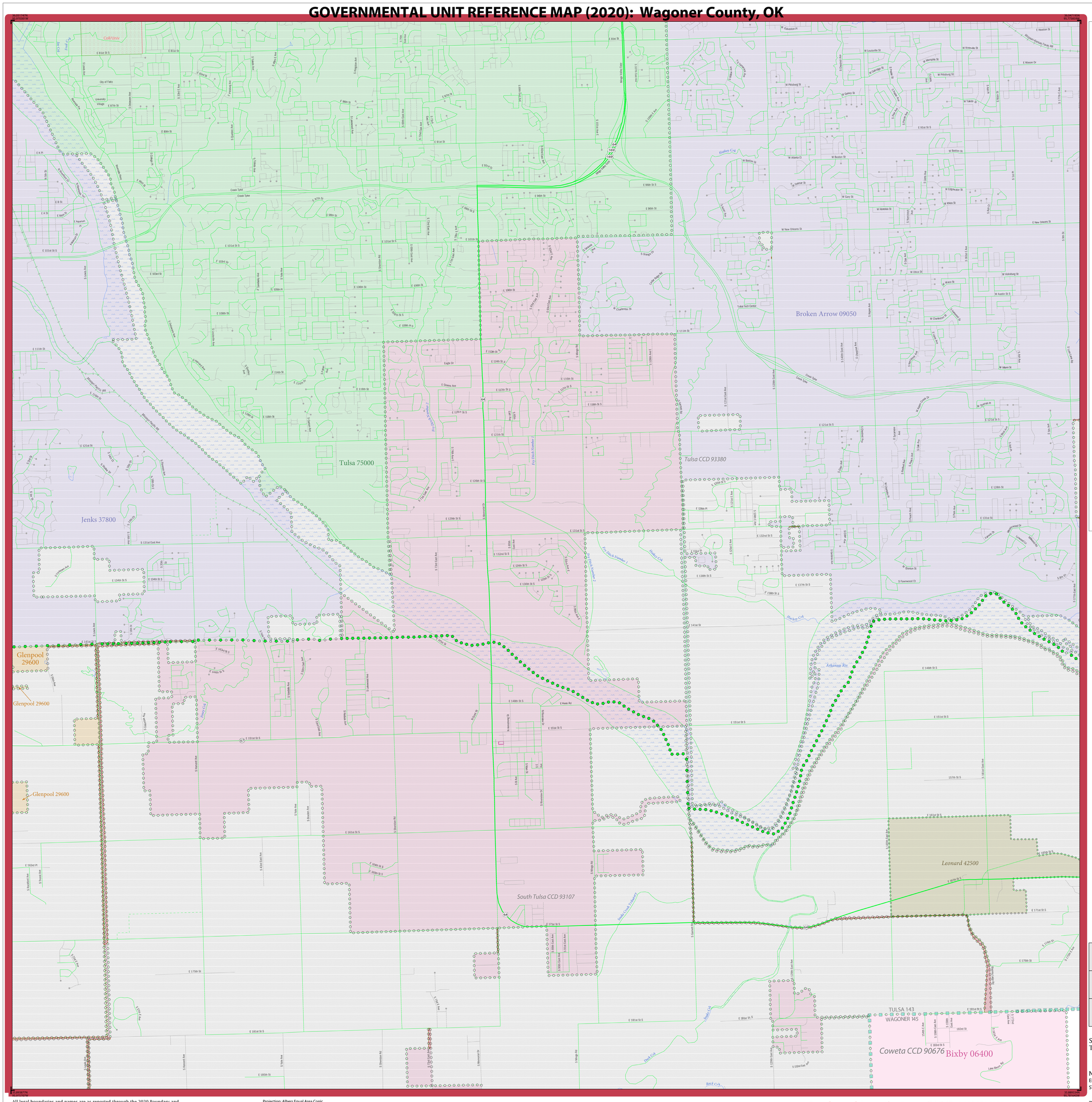

LEGEND

SYMBOL DESCRIPTION	SYMBOL	LABEL STYLE
Federal American Indian Reservation		L'ANSE RESERVATION (TA 1880)
Off-Reservation Trust Land		T1880
American Indian Tribal Subdivision		SHONTO (620)
Alaska Native Regional Corporation (ANRC)		NANA ANRC 52120
State (or statistically equivalent entity)		NEW YORK 36
County (or statistically equivalent entity)		ERIE 029
Minor Civil Division (MCD)[1]		Lee town 41460
Census County Division (CCD)[2]		Jemez CCD 91650
Consolidated City		MILFORD 47500
Incorporated Place[3]		Davis 18100
Census Designated Place (CDP)[2]		Cochiti 16560

DESCRIPTION	SYMBOL
Interstate	
U.S. Highway	
State Highway	
Other Road	Marsh Ln
Cul-de-sac	
Circle	
Geographic Offset or Corridor	
4WD Trail, Stairway, Alley, Walkway, or Ferry	
Railroad	Southern RR
Pipeline or Power Line	
Ridge or Fence	
Property Line or Nonvisible Boundary	
Perennial Stream	Tumbling Cr
Intermittent Stream	Piney Cr
Mountain Peak or Hill	Mt. Baker

DESCRIPTION	SYMBOL
Water Body	Pleasant Lake
Swamp or Marsh	Okefenokee Swamp
Glacier	Bering Glacier
Airport, Airfield, or Helicopter Landing Pad	Dónard Airport
College or University	Coll/Univ
Military	Fort Belvoir
Prison or Juvenile Detention Center	P/JDC
Cemetery	Powell Cmtry
Golf Course	Pinehurst GlfCrs
National Park or Forest	Yosemite NP
Other Park	St Francis Park
Outside Subject Area	
Inset Area	A1

Where state, county, and/or MCD/CCD boundaries coincide, the map shows the boundary symbol for only the highest-ranking of these boundaries. Where American Indian reservation and American Indian tribal subdivision boundaries coincide, the map shows only the American Indian reservation boundaries.

Entity names are followed by either their FIPS code or census code; parentheses indicate a census code.

1 'MCD*' indicates a false MCD. These are for Census Bureau use only.

2 The CCD and CDP boundaries represent statistical entities only and are not updated through the BAS.

3 Incorporated place name color corresponds to the incorporated place fill color.

Due to space limitations, some road names, along with other feature and geography names on the map, may not be shown.

The Census Bureau stores primary and alternate road names, but only primary road names are used to label the roads on these maps.

Key to Adjacent Sheets

		1
	4	5
	8	9

Sheet Location within Entity

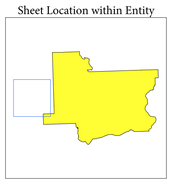

Sheet 4 of 11 PARENT sheets
Total Sheets: 15 (Index 1; Parent 11; Inset 3)

NAME: Wagoner County (145)
ENTITY TYPE: County or statistically equivalent entity
ST: Oklahoma (40)

INDEX OR PARENT SHEET #: 004
INSET SHEET #: 000000

2020 COUNTY REF MAP (PARENT)

5340240145000000004000000

All legal boundaries and names are as reported through the 2020 Boundary and Annexation Survey (BAS) and Boundary Validation Program (BVP). The boundaries shown on this map are for Census Bureau statistical data collection and tabulation purposes only; their depiction and designation for statistical purposes does not constitute a determination of jurisdictional authority or rights of ownership or entitlement.

Data Source: U.S. Census Bureau's MAF/TIGER database (TAB20), November 2020
Created by Geography Division: December 09, 2020

U.S. DEPARTMENT OF COMMERCE U.S. Census Bureau

Projection: Albers Equal Area Conic
Datum: NAD 83
Spheroid: GRS 80
1st Standard Parallel: 34 10 47
2nd Standard Parallel: 36 26 11
Central Meridian: -98 43 53
Latitude of Projection's Origin: 33 36 56
False Easting: 0
False Northing: 0

0 0.7 1.4 2.1 2.8 3.5 Kilometers
0 0.4 0.8 1.2 1.6 2 Miles
The plotted map scale is 1:24,000

N W E S

Boundary and Annexation Survey (BAS) ID: 24014500000
BAS Submission Deadline: March 1, 2021

PDF versions of the BAS maps are available at:
www.census.gov/programs-surveys/bas/geographies.html

For more information, or to request additional maps, please email geo.bas@census.gov, call 1-800-972-5651, or visit www.census.gov/programs-surveys/bas.html.

United States Census Bureau

GOVERNMENTAL UNIT REFERENCE MAP (2020): Wagoner County, OK

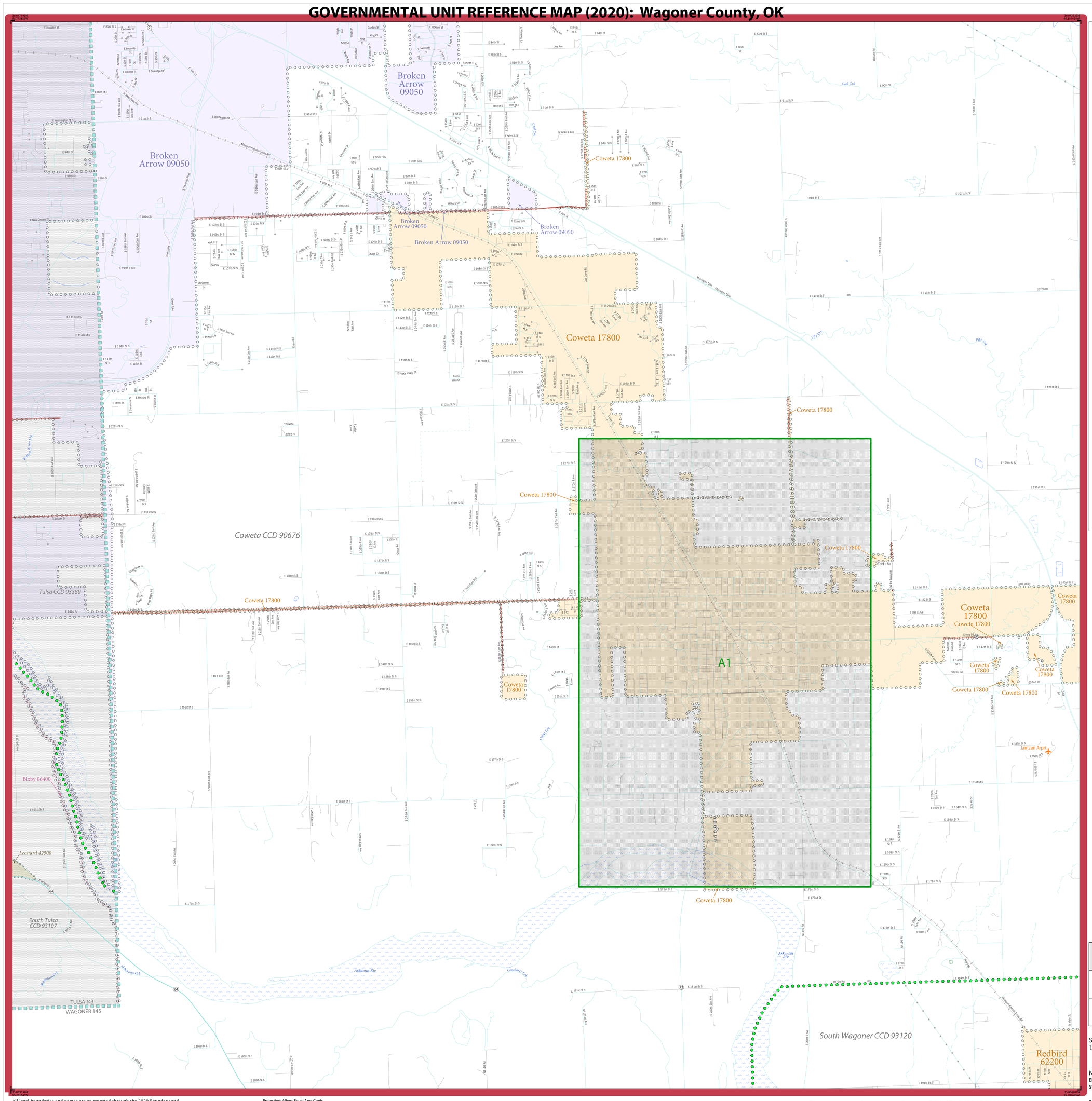

LEGEND

SYMBOL DESCRIPTION	SYMBOL	LABEL STYLE
Federal American Indian Reservation		L'ANSE RESERVATION (TA 1880)
Off-Reservation Trust Land		T1880
American Indian Tribal Subdivision		SHONTO (620)
Alaska Native Regional Corporation (ANRC)		*NANA ANRC 52120*
State (or statistically equivalent entity)		NEW YORK 36
County (or statistically equivalent entity)		ERIE 029
Minor Civil Division (MCD)[1]		Lee town 41460
Census County Division (CCD)[2]		*Jemez CCD 91650*
Consolidated City		MILFORD 47500
Incorporated Place[3]		Davis 18100
Census Designated Place (CDP)[2]		*Cochiti 16560*

DESCRIPTION	SYMBOL
Interstate	5
U.S. Highway	2
State Highway	4
Other Road	Marsh Ln
Cul-de-sac	
Circle	
Geographic Offset or Corridor	
4WD Trail, Stairway, Alley, Walkway, or Ferry	
Railroad	Southern RR
Pipeline or Power Line	
Ridge or Fence	
Property Line or Nonvisible Boundary	
Perennial Stream	*Tumbling Cr*
Intermittent Stream	*Piney Cr*
Mountain Peak or Hill	*Mt. Baker*

DESCRIPTION	SYMBOL
Water Body	*Pleasant Lake*
Swamp or Marsh	*Okefenokee Swamp*
Glacier	*Bering Glacier*
Airport, Airfield, or Helicopter Landing Pad	Dónard Airport
College or University	Coll/Univ
Military	Fort Belvoir
Prison or Juvenile Detention Center	P/JDC
Cemetery	Powell Cmtry
Golf Course	Pinehurst GlfCrs
National Park or Forest	Yosemite NP
Other Park	St Francis Park
Outside Subject Area	
Inset Area	A1

Where state, county, and/or MCD/CCD boundaries coincide, the map shows the boundary symbol for only the highest-ranking of these boundaries. Where American Indian reservation and American Indian tribal subdivision boundaries coincide, the map shows only the American Indian reservation boundaries.

Entity names are followed by either their FIPS code or census code; parentheses indicate a census code.

1 'MCD*' indicates a false MCD. These are for Census Bureau use only.

2 The CCD and CDP boundaries represent statistical entities only and are not updated through the BAS.

3 Incorporated place name color corresponds to the incorporated place fill color.

Due to space limitations, some road names, along with other feature and geography names on the map, may not be shown.

The Census Bureau stores primary and alternate road names, but only primary road names are used to label the roads on these maps.

Key to Adjacent Sheets

	1	2
4	5	6
8	9	10

Sheet Location within Entity

Sheet 5 of 11 PARENT sheets
Total Sheets: 15 (Index 1; Parent 11; Inset 3)

NAME: Wagoner County (145)
ENTITY TYPE: County or statistically equivalent entity
ST: Oklahoma (40)

INDEX OR PARENT SHEET #: 005
INSET SHEET #: 000000

2020 COUNTY REF MAP (PARENT)

5340240145000000005000000

All legal boundaries and names are as reported through the 2020 Boundary and Annexation Survey (BAS) and Boundary Validation Program (BVP). The boundaries shown on this map are for Census Bureau statistical data collection and tabulation purposes only; their depiction and designation for statistical purposes does not constitute a determination of jurisdictional authority or rights of ownership or entitlement.

Data Source: U.S. Census Bureau's MAF/TIGER database (TAB20), November 2020
Created by Geography Division: December 09, 2020

U.S. DEPARTMENT OF COMMERCE U.S. Census Bureau

Projection: Albers Equal Area Conic
Datum: NAD 83
Spheroid: GRS 80
1st Standard Parallel: 34 10 47
2nd Standard Parallel: 36 26 11
Central Meridian: -98 43 53
Latitude of Projection's Origin: 33 36 56
False Easting: 0
False Northing: 0

0 0.7 1.4 2.1 2.8 3.5 Kilometers
0 0.4 0.8 1.2 1.6 2 Miles
The plotted map scale is 1:24,000

N W E S

Boundary and Annexation Survey (BAS) ID: 24014500000
BAS Submission Deadline: March 1, 2021

PDF versions of the BAS maps are available at: www.census.gov/programs-surveys/bas/geographies.html

For more information, or to request additional maps, please email geo.bas@census.gov, call 1-800-972-5651, or visit www.census.gov/programs-surveys/bas.html.

United States Census Bureau

GOVERNMENTAL UNIT REFERENCE MAP (2020): Wagoner County, OK

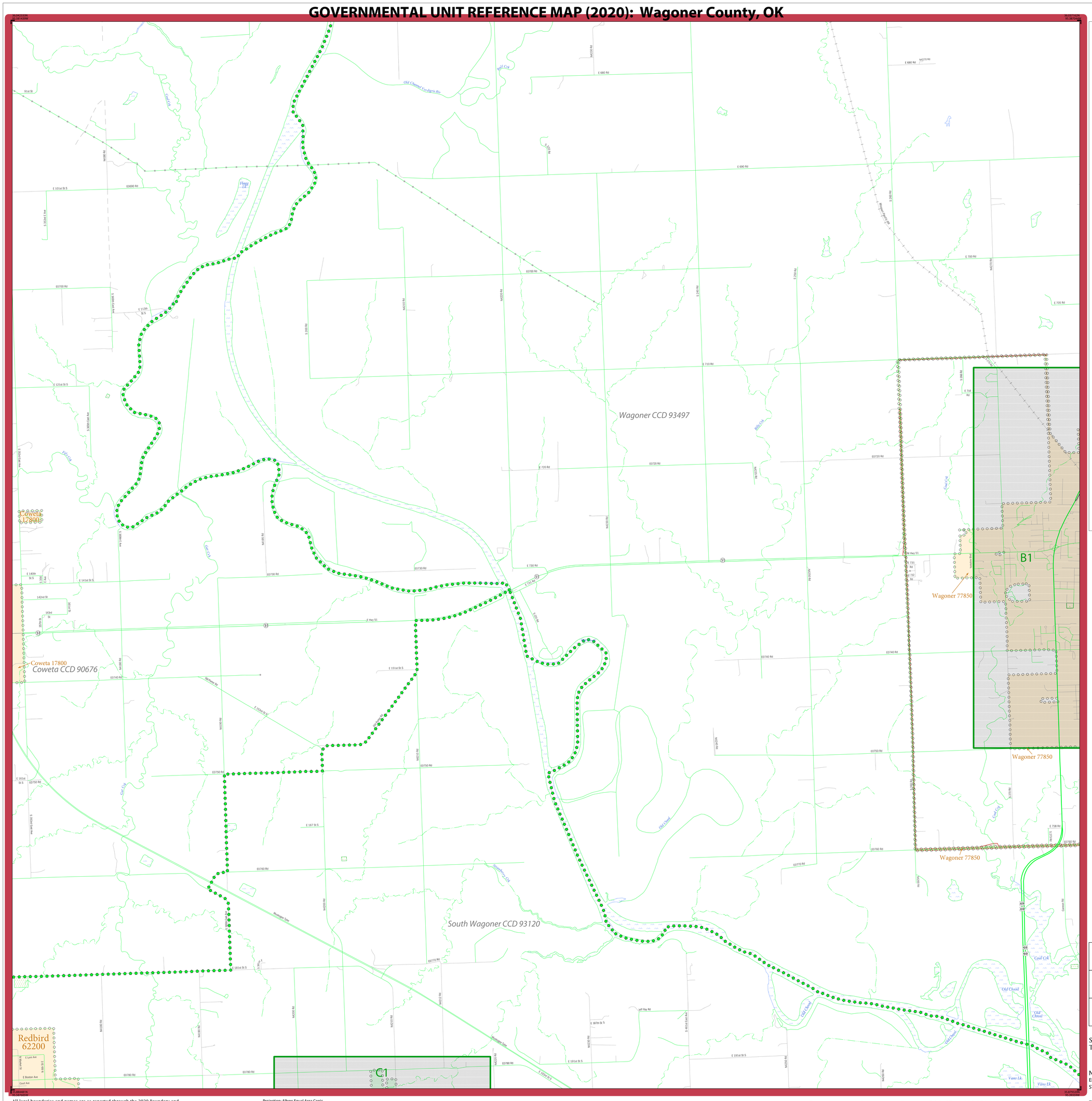

GOVERNMENTAL UNIT REFERENCE MAP (2020): Wagoner County, OK

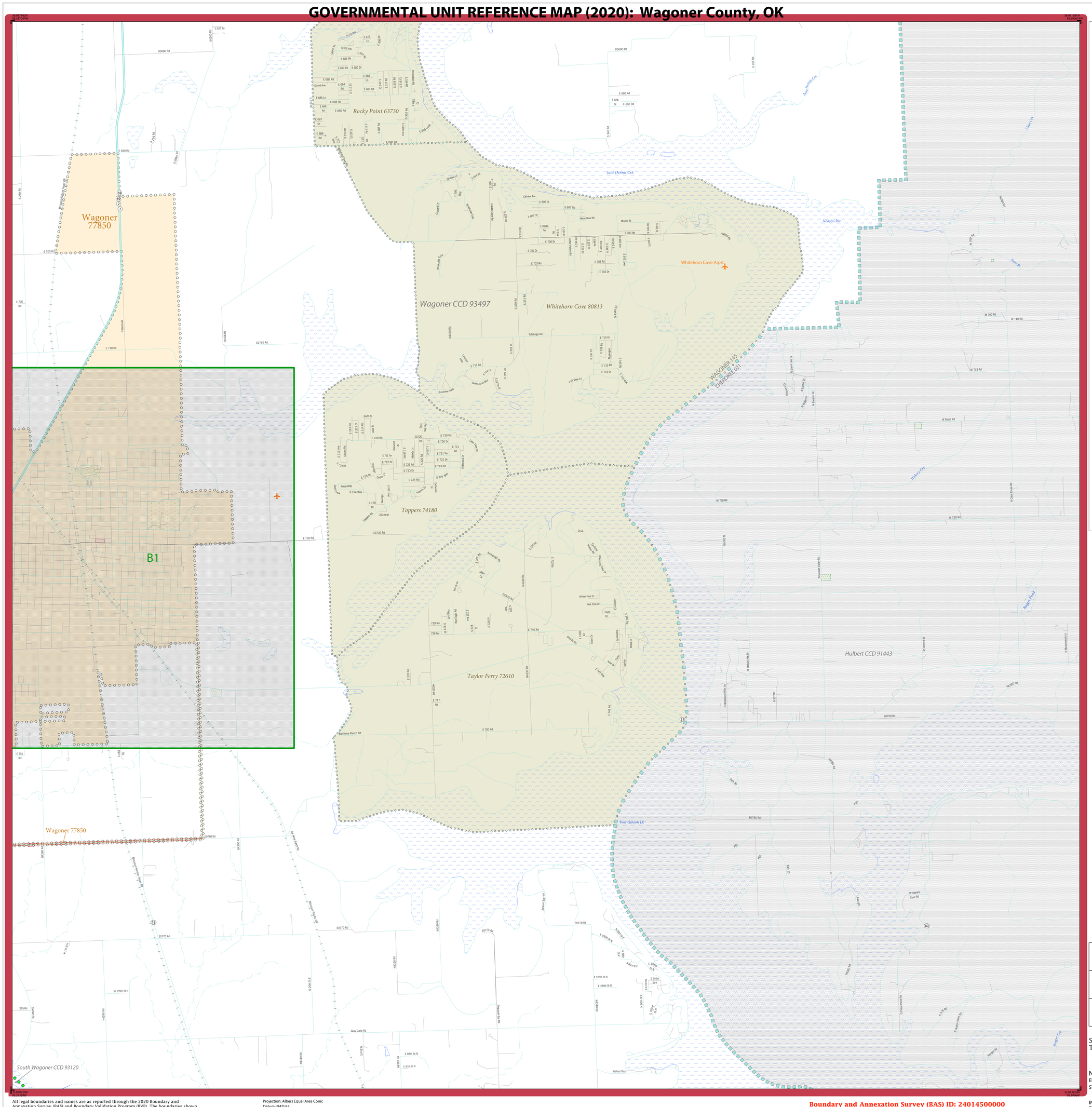

LEGEND

SYMBOL DESCRIPTION	SYMBOL	LABEL STYLE
Federal American Indian Reservation		L'ANSE RESERVATION (TA 1880)
Off-Reservation Trust Land		T1880
American Indian Tribal Subdivision		SHONTO (620)
Alaska Native Regional Corporation (ANRC)		NANA ANRC 52120
State (or statistically equivalent entity)		NEW YORK 36
County (or statistically equivalent entity)		ERIE 029
Minor Civil Division (MCD)[1]		Lee town 41460
Census County Division (CCD)[2]		Jemez CCD 91650
Consolidated City		MILFORD 47500
Incorporated Place[3]		Davis 18100
Census Designated Place (CDP)[2]		Cochiti 16560

DESCRIPTION	SYMBOL	DESCRIPTION	SYMBOL
Interstate	5	Water Body	Pleasant Lake
U.S. Highway	2	Swamp or Marsh	Okefenokee Swamp
State Highway	4	Glacier	Bering Glacier
Other Road	Marsh Ln	Airport, Airfield, or Helicopter Landing Pad	Dónard Airport
Cul-de-sac		College or University	Coll/Univ
Circle		Military	Fort Belvoir
Geographic Offset or Corridor		Prison or Juvenile Detention Center	P/JDC
4WD Trail, Stairway, Alley, Walkway, or Ferry		Cemetery	Powell Cmtry
Railroad	Southern RR	Golf Course	Pinehurst GlfCrs
Pipeline or Power Line		National Park or Forest	Yosemite NP
Ridge or Fence		Other Park	St Francis Park
Property Line or Nonvisible Boundary		Outside Subject Area	
Perennial Stream	Tumbling Cr	Inset Area	A1
Intermittent Stream	Piney Cr		
Mountain Peak or Hill	Mt. Baker		

Where state, county, and/or MCD/CCD boundaries coincide, the map shows the boundary symbol for only the highest-ranking of these boundaries. Where American Indian reservation and American Indian tribal subdivision boundaries coincide, the map shows only the American Indian reservation boundaries.

Entity names are followed by either their FIPS code or census code; parentheses indicate a census code.

1 "MCD" indicates a false MCD. These are for Census Bureau use only.

2 The CCD and CDP boundaries represent statistical entities only and are not updated through the BAS.

3 Incorporated place name color corresponds to the incorporated place fill color.

Due to space limitations, some road names, along with other feature and geography names on the map, may not be shown.

The Census Bureau stores primary and alternate road names, but only primary road names are used to label the roads on these maps.

Key to Adjacent Sheets

2	3	
6	7	
10	11	

Sheet Location within Entity

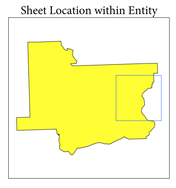

Sheet 7 of 11 PARENT sheets
Total Sheets: 15 (Index 1; Parent 11; Inset 3)

NAME: Wagoner County (145)
ENTITY TYPE: County or statistically equivalent entity
ST: Oklahoma (40)

INDEX OR PARENT SHEET #: 007
INSET SHEET #: 000000

2020 COUNTY REF MAP (PARENT)

5340240145000000007000000

All legal boundaries and names are as reported through the 2020 Boundary and Annexation Survey (BAS) and Boundary Validation Program (BVP). The boundaries shown on this map are for Census Bureau statistical data collection and tabulation purposes only; their depiction and designation for statistical purposes does not constitute a determination of jurisdictional authority or rights of ownership or entitlement.

Data Source: U.S. Census Bureau's MAF/TIGER database (TAB20), November 2020
Created by Geography Division: December 09, 2020

U.S. DEPARTMENT OF COMMERCE U.S. Census Bureau

Projection: Albers Equal Area Conic
Datum: NAD 83
Spheroid: GRS 80
1st Standard Parallel: 34 10 47
2nd Standard Parallel: 36 26 11
Central Meridian: -98 43 53
Latitude of Projection's Origin: 33 36 56
False Easting: 0
False Northing: 0

0 0.7 1.4 2.1 2.8 3.5 Kilometers
0 0.4 0.8 1.2 1.6 2 Miles
The plotted map scale is 1:24,000

N W E S

Boundary and Annexation Survey (BAS) ID: 24014500000
BAS Submission Deadline: March 1, 2021

PDF versions of the BAS maps are available at:
www.census.gov/programs-surveys/bas/geographies.html

For more information, or to request additional maps, please email geo.bas@census.gov, call 1-800-972-5651, or visit www.census.gov/programs-surveys/bas.html.

United States Census Bureau

GOVERNMENTAL UNIT REFERENCE MAP (2020): Wagoner County, OK

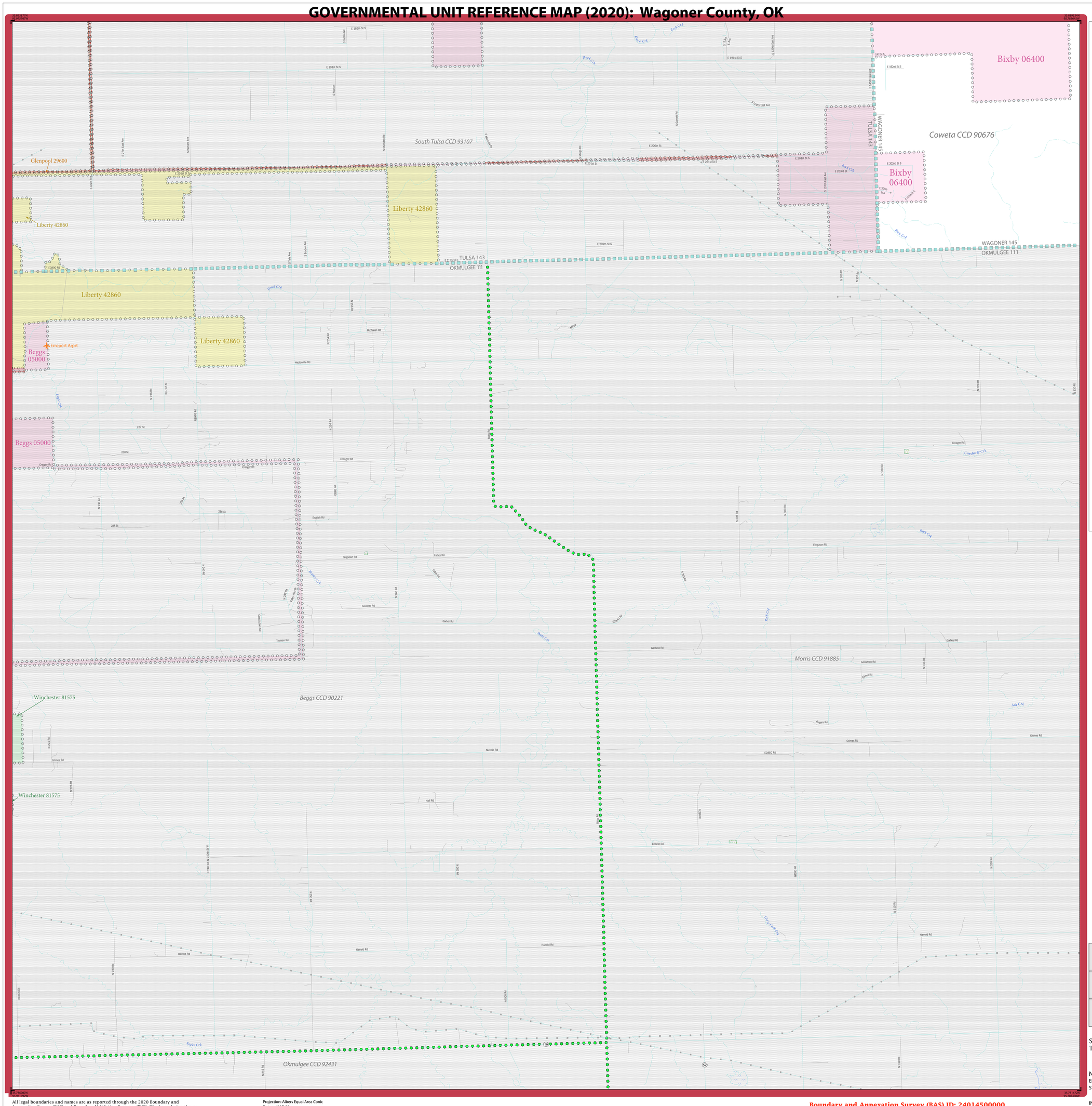

LEGEND

SYMBOL DESCRIPTION	SYMBOL	LABEL STYLE
Federal American Indian Reservation		L'ANSE RESERVATION (TA 1880)
Off-Reservation Trust Land		T1880
American Indian Tribal Subdivision		SHONTO (620)
Alaska Native Regional Corporation (ANRC)		NANA ANRC 52120
State (or statistically equivalent entity)		NEW YORK 36
County (or statistically equivalent entity)		ERIE 029
Minor Civil Division (MCD)[1]		Lee town 41460
Census County Division (CCD)[2]		Jemez CCD 91650
Consolidated City		MILFORD 47500
Incorporated Place[3]		Davis 18100
Census Designated Place (CDP)[2]		Cochiti 16560

DESCRIPTION	SYMBOL	DESCRIPTION	SYMBOL
Interstate	5	Water Body	Pleasant Lake
U.S. Highway	2	Swamp or Marsh	Okefenokee Swamp
State Highway	4	Glacier	Bering Glacier
Other Road	Marsh Ln	Airport, Airfield, or Helicopter Landing Pad	Dönärd Airport
Cul-de-sac		College or University	Coll/Univ
Circle		Military	Fort Belvoir
Geographic Offset or Corridor		Prison or Juvenile Detention Center	P/JDC
4WD Trail, Stairway, Alley, Walkway, or Ferry		Cemetery	Powell Cmtry
Railroad	Southern RR	Golf Course	Pinehurst GlfCrs
Pipeline or Power Line		National Park or Forest	Yosemite NP
Ridge or Fence		Other Park	St Francis Park
Property Line or Nonvisible Boundary		Outside Subject Area	
Perennial Stream	Tumbling Cr	Inset Area	A1
Intermittent Stream	Piney Cr		
Mountain Peak or Hill	Mt. Baker		

Where state, county, and/or MCD/CCD boundaries coincide, the map shows the boundary symbol for only the highest-ranking of these boundaries. Where American Indian reservation and American Indian tribal subdivision boundaries coincide, the map shows only the American Indian reservation boundaries.

Entity names are followed by either their FIPS code or census code; parentheses indicate a census code.

1 'MCD" indicates a false MCD. These are for Census Bureau use only.

2 The CCD and CDP boundaries represent statistical entities only and are not updated through the BAS.

3 Incorporated place name color corresponds to the incorporated place fill color.

Due to space limitations, some road names, along with other feature and geography names on the map, may not be shown.

The Census Bureau stores primary and alternate road names, but only primary road names are used to label the roads on these maps.

Key to Adjacent Sheets

	4	5
	8	9

Sheet Location within Entity

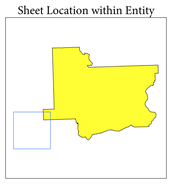

Sheet 8 of 11 PARENT sheets
Total Sheets: 15 (Index 1; Parent 11; Inset 3)

NAME: Wagoner County (145)
ENTITY TYPE: County or statistically equivalent entity
ST: Oklahoma (40)

INDEX OR PARENT SHEET #: 008
INSET SHEET #: 000000

2020 COUNTY REF MAP (PARENT)

5340240145000000008000000

All legal boundaries and names are as reported through the 2020 Boundary and Annexation Survey (BAS) and Boundary Validation Program (BVP). The boundaries shown on this map are for Census Bureau statistical data collection and tabulation purposes only; their depiction and designation for statistical purposes does not constitute a determination of jurisdictional authority or rights of ownership or entitlement.

Data Source: U.S. Census Bureau's MAF/TIGER database (TAB20), November 2020
Created by Geography Division: December 09, 2020

U.S. DEPARTMENT OF COMMERCE U.S. Census Bureau

Projection: Albers Equal Area Conic
Datum: NAD 83
Spheroid: GRS 80
1st Standard Parallel: 34 10 47
2nd Standard Parallel: 36 26 11
Central Meridian: -98 43 53
Latitude of Projection's Origin: 33 36 56
False Easting: 0
False Northing: 0

0 0.7 1.4 2.1 2.8 3.5 Kilometers
0 0.4 0.8 1.2 1.6 2 Miles
The plotted map scale is 1:24,000

N W E S

Boundary and Annexation Survey (BAS) ID: 24014500000
BAS Submission Deadline: March 1, 2021

PDF versions of the BAS maps are available at:
www.census.gov/programs-surveys/bas/geographies.html

For more information, or to request additional maps, please email geo.bas@census.gov, call 1-800-972-5651, or visit www.census.gov/programs-surveys/bas.html.

United States Census Bureau

GOVERNMENTAL UNIT REFERENCE MAP (2020): Wagoner County, OK

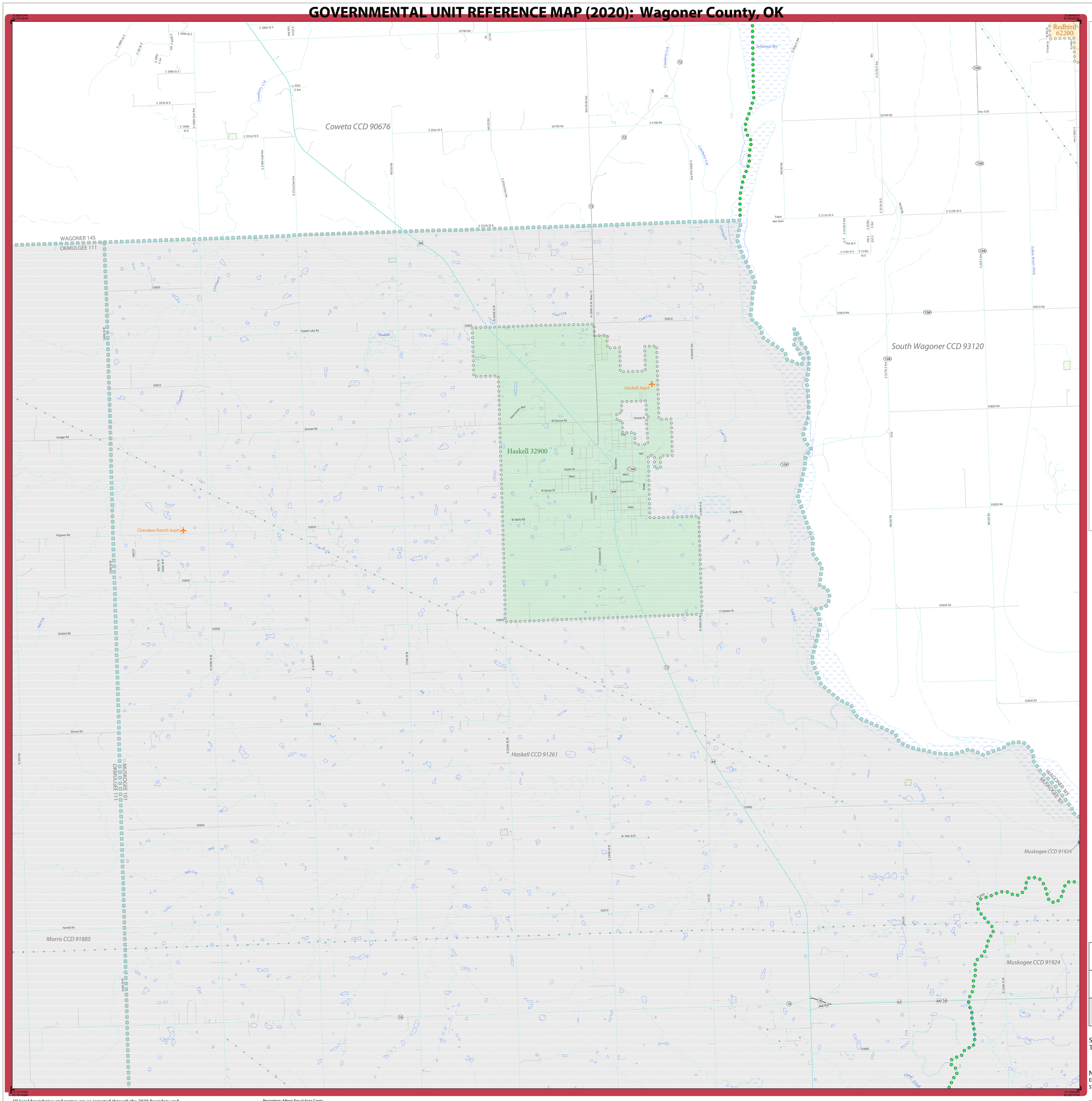
Coweta CCD 90676
WAGONER 145
OKMULGEE 111
Haskell
Haskell Arprt
Haskell 32900
Cherokee Ranch Arprt
South Wagoner CCD 93120
Haskell CCD 91261
MUSKOGEE 101
OKMULGEE 111
Morris CCD 91885
Muskogee CCD 91924
WAGONER 145
MUSKOGEE 101
Redbird
62200
Arkansas Rit
Coal Crk
Coweta Crk
Yellow Water Ditch
Hwy 518
Duncan Rd
W Duncan Rd
Haskell Lake Rd
Creager Rd
Ferguson Rd
Garfield Rd
Grimes Rd
Harrell Rd
E Cypress St
W Spruce St
E Skelly Rd
W Skelly Rd
W 18th St N
E 190th St S
E 195th St S
E 197th St S
E 199th St S
E 201st St S
E 211th St S
E 215th St S
E 0780 Rd
E 0790 Rd
E 0805
E 0810
E 0815
E 0820 Rd
E 0830 Rd
E 0835
E 0840 Rd
E 0850 Rd
E 0860
E 0870
E 0885
N 4100 Rd
N 4150 Rd
N 4200 Rd
N 4115 Rd
S 3317th E Ave
S 3315th E Ave
S 3313th E Ave
S 3311th E Ave
S 3309th E Ave
S 3307th E Ave
S 3305th E Ave
S 3303 E Ave
S 3301 E Ave
S 3295th E Ave
S 3285th E Ave
S 3275th East Ave
S 3265th East Ave
S 3225th East Ave
S 3215th East Ave
S 3195th East Ave
S 3185th E Ave
S 3175th E Ave
S 3165th E Ave
S 3155th E Ave
S 3145th E Ave
S 3135th E Ave
S 3125th E Ave
S 3115th E Ave
S 3105th E Ave
S 3095th E Ave
S 3085th E Ave
S 3075th E Ave
S 3065th E Ave
S 3055th E Ave
S 3045th E Ave
S 3035th E Ave
S 3025th E Ave
S 3015th E Ave
S 3005th E Ave
S 2995th E Ave
S 2985th E Ave
S 2975th E Ave
S 2965th E Ave
S 2955th E Ave
S 2945th E Ave
S 2935th E Ave
S 2925th E Ave
S 2915th E Ave
S 2905th E Ave
S 2895th E Ave
S 2885th E Ave
S 2875th E Ave
S 2865th E Ave
S 2855th E Ave
S 2845th E Ave
S 2835th E Ave
S 2825th E Ave
S 2815th E Ave
S 2805th E Ave
S 2795th E Ave
S 2785th E Ave
S 2775th E Ave
S 2765th E Ave
S 2755th E Ave
S 2745th E Ave
S 2735th E Ave
S 2725th E Ave
S 2715th E Ave
S 2705th E Ave
S 2695th E Ave
S 2685th E Ave
S 2675th E Ave
S 2665th E Ave
S 2655th E Ave
S 2645th E Ave
S 2635th E Ave
S 2625th E Ave
S 2615th E Ave
S 2605th E Ave
S 2595th E Ave
S 2585th E Ave
S 2575th E Ave
S 2565th E Ave
S 2555th E Ave
S 2545th E Ave
S 2535th E Ave
S 2525th E Ave
S 2515th E Ave
S 2505th E Ave
S 2495th E Ave
S 2485th E Ave
S 2475th E Ave
S 2465th E Ave
S 2455th E Ave
S 2445th E Ave
S 2435th E Ave
S 2425th E Ave
S 2415th E Ave
S 2405th E Ave
S 2395th E Ave
S 2385th E Ave
S 2375th E Ave
S 2365th E Ave
S 2355th E Ave
S 2345th E Ave
S 2335th E Ave
S 2325th E Ave
S 2315th E Ave
S 2305th E Ave
S 2295th E Ave
S 2285th E Ave
S 2275th E Ave
S 2265th E Ave
S 2255th E Ave
S 2245th E Ave
S 2235th E Ave
S 2225th E Ave
S 2215th E Ave
S 2205th E Ave
S 2195th E Ave
S 2185th E Ave
S 2175th E Ave
S 2165th E Ave
S 2155th E Ave
S 2145th E Ave
S 2135th E Ave
S 2125th E Ave
S 2115th E Ave
S 2105th E Ave
S 2095th E Ave
S 2085th E Ave
S 2075th E Ave
S 2065th E Ave
S 2055th E Ave
S 2045th E Ave
S 2035th E Ave
S 2025th E Ave
S 2015th E Ave
S 2005th E Ave
S 1995th E Ave
S 1985th E Ave
S 1975th E Ave
S 1965th E Ave
S 1955th E Ave
S 1945th E Ave
S 1935th E Ave
S 1925th E Ave
S 1915th E Ave
S 1905th E Ave
S 1895th E Ave
S 1885th E Ave
S 1875th E Ave
S 1865th E Ave
S 1855th E Ave
S 1845th E Ave
S 1835th E Ave
S 1825th E Ave
S 1815th E Ave
S 1805th E Ave
S 1795th E Ave
S 1785th E Ave
S 1775th E Ave
S 1765th E Ave
S 1755th E Ave
S 1745th E Ave
S 1735th E Ave
S 1725th E Ave
S 1715th E Ave
S 1705th E Ave
S 1695th E Ave
S 1685th E Ave
S 1675th E Ave
S 1665th E Ave
S 1655th E Ave
S 1645th E Ave
S 1635th E Ave
S 1625th E Ave
S 1615th E Ave
S 1605th E Ave
S 1595th E Ave
S 1585th E Ave
S 1575th E Ave
S 1565th E Ave
S 1555th E Ave
S 1545th E Ave
S 1535th E Ave
S 1525th E Ave
S 1515th E Ave
S 1505th E Ave
S 1495th E Ave
S 1485th E Ave
S 1475th E Ave
S 1465th E Ave
S 1455th E Ave
S 1445th E Ave
S 1435th E Ave
S 1425th E Ave
S 1415th E Ave
S 1405th E Ave
S 1395th E Ave
S 1385th E Ave
S 1375th E Ave
S 1365th E Ave
S 1355th E Ave
S 1345th E Ave
S 1335th E Ave
S 1325th E Ave
S 1315th E Ave
S 1305th E Ave
S 1295th E Ave
S 1285th E Ave
S 1275th E Ave
S 1265th E Ave
S 1255th E Ave
S 1245th E Ave
S 1235th E Ave
S 1225th E Ave
S 1215th E Ave
S 1205th E Ave
S 1195th E Ave
S 1185th E Ave
S 1175th E Ave
S 1165th E Ave
S 1155th E Ave
S 1145th E Ave
S 1135th E Ave
S 1125th E Ave
S 1115th E Ave
S 1105th E Ave
S 1095th E Ave
S 1085th E Ave
S 1075th E Ave
S 1065th E Ave
S 1055th E Ave
S 1045th E Ave
S 1035th E Ave
S 1025th E Ave
S 1015th E Ave
S 1005th E Ave
S 995th E Ave
S 985th E Ave
S 975th E Ave
S 965th E Ave
S 955th E Ave
S 945th E Ave
S 935th E Ave
S 925th E Ave
S 915th E Ave
S 905th E Ave
S 895th E Ave
S 885th E Ave
S 875th E Ave
S 865th E Ave
S 855th E Ave
S 845th E Ave
S 835th E Ave
S 825th E Ave
S 815th E Ave
S 805th E Ave
S 795th E Ave
S 785th E Ave
S 775th E Ave
S 765th E Ave
S 755th E Ave
S 745th E Ave
S 735th E Ave
S 725th E Ave
S 715th E Ave
S 705th E Ave
S 695th E Ave
S 685th E Ave
S 675th E Ave
S 665th E Ave
S 655th E Ave
S 645th E Ave
S 635th E Ave
S 625th E Ave
S 615th E Ave
S 605th E Ave
S 595th E Ave
S 585th E Ave
S 575th E Ave
S 565th E Ave
S 555th E Ave
S 545th E Ave
S 535th E Ave
S 525th E Ave
S 515th E Ave
S 505th E Ave
S 495th E Ave
S 485th E Ave
S 475th E Ave
S 465th E Ave
S 455th E Ave
S 445th E Ave
S 435th E Ave
S 425th E Ave
S 415th E Ave
S 405th E Ave
S 395th E Ave
S 385th E Ave
S 375th E Ave
S 365th E Ave
S 355th E Ave
S 345th E Ave
S 335th E Ave
S 325th E Ave
S 315th E Ave
S 305th E Ave
S 295th E Ave
S 285th E Ave
S 275th E Ave
S 265th E Ave
S 255th E Ave
S 245th E Ave
S 235th E Ave
S 225th E Ave
S 215th E Ave
S 205th E Ave
S 195th E Ave
S 185th E Ave
S 175th E Ave
S 165th E Ave
S 155th E Ave
S 145th E Ave
S 135th E Ave
S 125th E Ave
S 115th E Ave
S 105th E Ave
S 95th E Ave
S 85th E Ave
S 75th E Ave
S 65th E Ave
S 55th E Ave
S 45th E Ave
S 35th E Ave
S 25th E Ave
S 15th E Ave
S 5th E Ave
S 5th W Ave
S 15th W Ave
S 25th W Ave
S 35th W Ave
S 45th W Ave
S 55th W Ave
S 65th W Ave
S 75th W Ave
S 85th W Ave
S 95th W Ave
S

GOVERNMENTAL UNIT REFERENCE MAP (2020): Wagoner County, OK

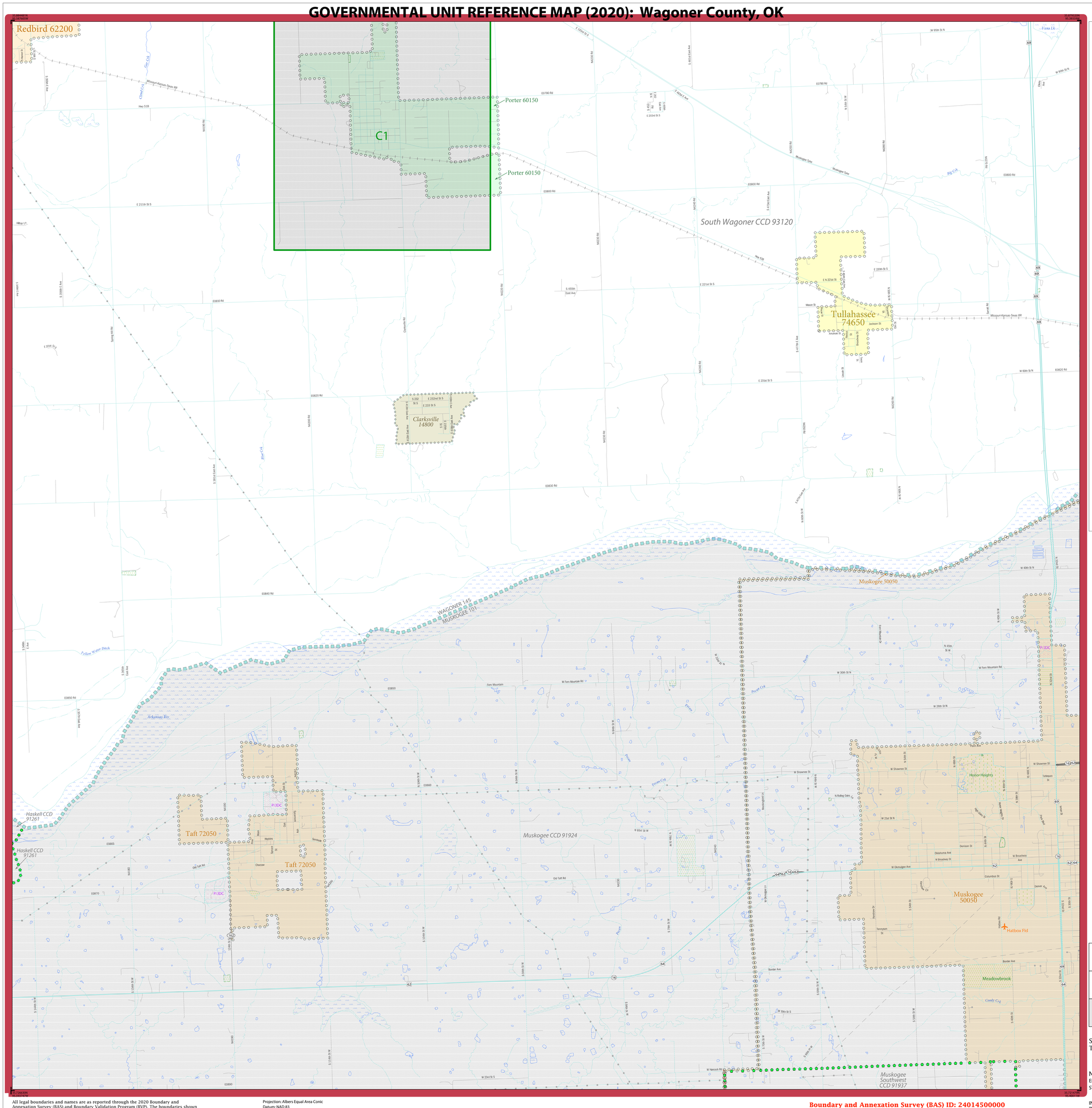
Redbird 62200
C1
Porter 60150
Porter 60150
South Wagoner CCD 93120
Tullahassee 74650
Clarksville 14800
Muskogee 50050
WAGONER 145
MUSKOGEE 101
Taft 72050
Taft 72050
Haskell CCD 91261
Haskell CCD 91261
Muskogee CCD 91924
Muskogee 50050
Honor Heights
Meadowbrook
Muskogee Southwest CCD 91937
Hatbox Fld
Vans Lk
Big Cr
Arkansas Riv
Yellow Water Ditch
Missouri-Kansas-Texas RR
Southern RR
Muskogee Tpke
E 190th St S
E 210th St S
E 221st St S
E 231st St S
E 0790 Rd
E 0800 Rd
E 0810 Rd
E 0820 Rd
E 0830 Rd
E 0840 Rd
E 0850 Rd
E 0860 Rd
E 0870 Rd
E 0890 Rd
W 95th St N
W 60th St N
W 40th St N
W 30th St N
W 20th St N
W Fern Mountain Rd
W Shawnee St
W Okmulgee Ave
W Broadway St
Old Taft Rd
Border Ave
W 39th St S
W 23rd St S
W Hancock Rd
Fern Mountain
Fern Cr
Fern Creek
Candy Cr
Blue Cr
Clear Cr
Hwy 51B
Hwy 51B
Hilltop Ln
Spring Hill Rd
Cedarville Rd
N 4190 Rd
N 4200 Rd
N 4210 Rd
N 4220 Rd
N 4230 Rd
N 4240 Rd
N 4250 Rd
N 4260 Rd
N 4290 Rd
N 4300 Rd
S 4250 East Ave
S 4270 East Ave
S 4280 East Ave
S 4290 East Ave
S 4300 East Ave
S 4310 East Ave
S 4320 East Ave
S 4330 East Ave
S 4340 East Ave
S 4350 East Ave
S 4360 East Ave
S

GOVERNMENTAL UNIT REFERENCE MAP (2020): Wagoner County, OK

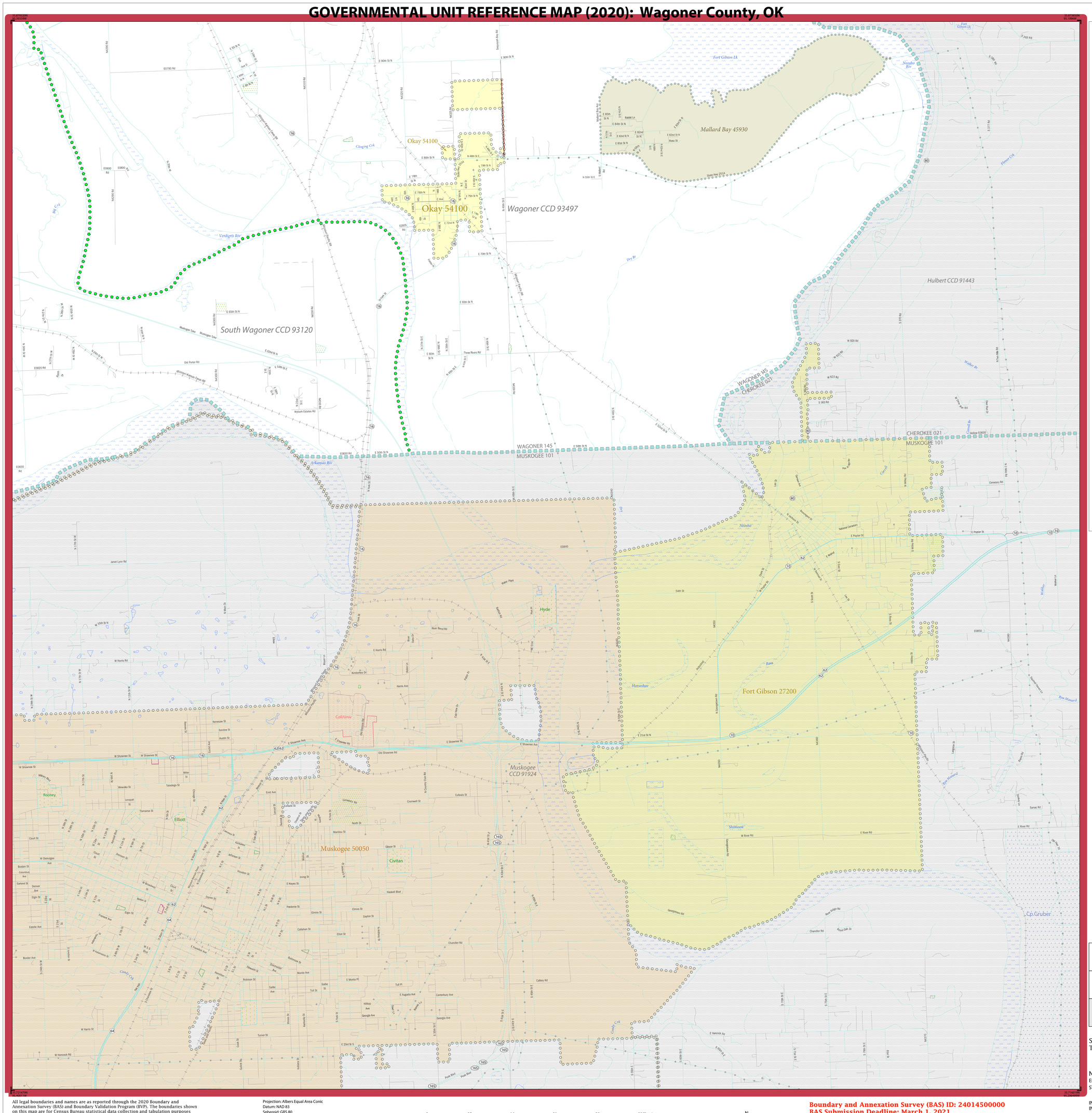

LEGEND

SYMBOL DESCRIPTION	SYMBOL	LABEL STYLE
Federal American Indian Reservation		L'ANSE RESERVATION (TA 1880)
Off-Reservation Trust Land		T1880
American Indian Tribal Subdivision		SHONTO (620)
Alaska Native Regional Corporation (ANRC)		NANA ANRC 52120
State (or statistically equivalent entity)		NEW YORK 36
County (or statistically equivalent entity)		ERIE 029
Minor Civil Division (MCD)[1]		Lee town 41460
Census County Division (CCD)[2]		Jemez CCD 91650
Consolidated City		MILFORD 47500
Incorporated Place[3]		Davis 18100
Census Designated Place (CDP)[2]		Cochiti 16560

DESCRIPTION	SYMBOL
Interstate	
U.S. Highway	
State Highway	
Other Road	Marsh Ln
Cul-de-sac	
Circle	
Geographic Offset or Corridor	
4WD Trail, Stairway, Alley, Walkway, or Ferry	
Railroad	Southern RR
Pipeline or Power Line	
Ridge or Fence	
Property Line or Nonvisible Boundary	
Perennial Stream	Tumbling Cr
Intermittent Stream	Piney Cr
Mountain Peak or Hill	Mt. Baker

DESCRIPTION	SYMBOL
Water Body	Pleasant Lake
Swamp or Marsh	Okefenokee Swamp
Glacier	Bering Glacier
Airport, Airfield, or Helicopter Landing Pad	Dönärd Airfield
College or University	Coll/Univ
Military	Fort Belvoir
Prison or Juvenile Detention Center	P/JDC
Cemetery	Powell Cmtry
Golf Course	Pinehurst GlfCrs
National Park or Forest	Yosemite NP
Other Park	St Francis Park
Outside Subject Area	
Inset Area	A1

Where state, county, and/or MCD/CCD boundaries coincide, the map shows the boundary symbol for only the highest-ranking of these boundaries. Where American Indian reservation and American Indian tribal subdivision boundaries coincide, the map shows only the American Indian reservation boundaries.

Entity names are followed by either their FIPS code or census code; parentheses indicate a census code.

1 'MCD*' indicates a false MCD. These are for Census Bureau use only.

2 The CCD and CDP boundaries represent statistical entities only and are not updated through the BAS.

3 Incorporated place name color corresponds to the incorporated place fill color.

Due to space limitations, some road names, along with other feature and geography names on the map, may not be shown.

The Census Bureau stores primary and alternate road names, but only primary road names are used to label the roads on these maps.

Key to Adjacent Sheets

6	7	
10	11	

Sheet Location within Entity

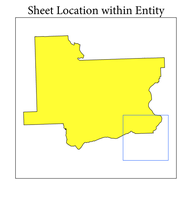

Sheet 11 of 11 PARENT sheets
Total Sheets: 15 (Index 1; Parent 11; Inset 3)

NAME: Wagoner County (145)
ENTITY TYPE: County or statistically equivalent entity
ST: Oklahoma (40)

INDEX OR PARENT SHEET #: 011
INSET SHEET #: 000000

2020 COUNTY REF MAP (PARENT)

5340240145000000110000 00

All legal boundaries and names are as reported through the 2020 Boundary and Annexation Survey (BAS) and Boundary Validation Program (BVP). The boundaries shown on this map are for Census Bureau statistical data collection and tabulation purposes only; their depiction and designation for statistical purposes does not constitute a determination of jurisdictional authority or rights of ownership or entitlement.

Data Source: U.S. Census Bureau's MAF/TIGER database (TAB20), November 2020
Created by Geography Division: December 09, 2020

U.S. DEPARTMENT OF COMMERCE U.S. Census Bureau

Projection: Albers Equal Area Conic
Datum: NAD 83
Spheroid: GRS 80
1st Standard Parallel: 34 10 47
2nd Standard Parallel: 36 26 11
Central Meridian: -98 43 53
Latitude of Projection's Origin: 33 36 56
False Easting: 0
False Northing: 0

0 0.7 1.4 2.1 2.8 3.5 Kilometers
0 0.4 0.8 1.2 1.6 2 Miles
The plotted map scale is 1:24,000

N W E S

Boundary and Annexation Survey (BAS) ID: 24014500000
BAS Submission Deadline: March 1, 2021

PDF versions of the BAS maps are available at:
www.census.gov/programs-surveys/bas/geographies.html

For more information, or to request additional maps, please email geo.bas@census.gov, call 1-800-972-5651, or visit www.census.gov/programs-surveys/bas.html.

United States Census Bureau

GOVERNMENTAL UNIT REFERENCE MAP (2020): Wagoner County, OK

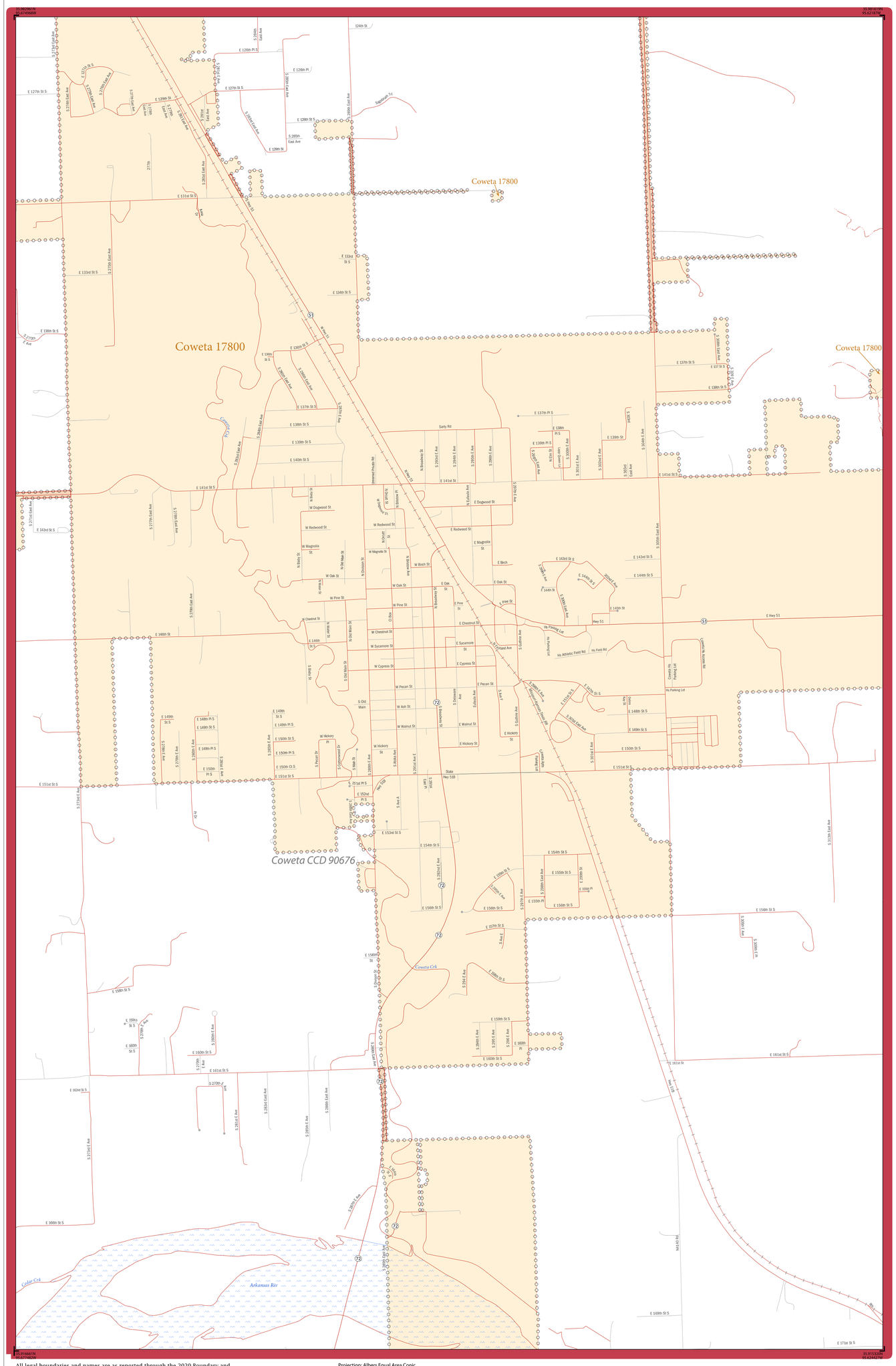
Coweta 17800
Coweta 17800
Coweta 17800
Coweta CCD 90676
Coweta Crk
Arkansas Riv
Cedar Crk
Sapulpa Cr
Tumbling Cr
Piney Cr
Hwy 51
Hwy 51B
State
Safty Rd
Portland Ave
Ms Parking Lot
Ms Athletic Field Rd
Ms Field Rd
Coweta Ms Parking Lot
Coweta Ms Access Rd
Southern Pacific RR
Union Pacific RR
Ms Drive
Ms Parking Lot
E 124th St
E 126th Pl S
E 126th Pl
E 127th St S
E 128th St S
E 129th St
E 129th St S
E 131st St S
E 133rd St S
E 134th St S
E 136th St S
E 137th St S
E 137th Pl S
E 138th St S
E 138th Pl S
E 139th St S
E 139th Pl S
E 140th St S
E 141st St S
E 143rd St S
E 144th St S
E 145th St
E 146th St
E 146th St S
E 149th St S
E 150th St S
E 150th Pl S
E 151st St S
E 152nd Pl S
E 153rd St S
E 154th St S
E 155th St S
E 156th St S
E 157th St S
E 158th St S
E 159th St S
E 160th St S
E 161st St S
E 162nd St S
E 166th St S
E 169th St S
E 171st St S
S 257th E Ave
S 263rd E Ave
S 269th E Ave
S 273rd E Ave
S 277th E Ave
S 281st E Ave
S 285th E Ave
S 289th E Ave
S 293rd E Ave
S 297th E Ave
S 301st E Ave
S 305th E Ave
S 309th E Ave
S 313th E Ave
S 317th E Ave
S 321st E Ave
S 325th E Ave
S 329th E Ave
S 333rd E Ave
S 337th E Ave
S 341st E Ave
S 345th E Ave
S 349th E Ave
S 353rd E Ave
S 357th E Ave
S 361st E Ave
S 365th E Ave
S 369th E Ave
S 373rd E Ave
S 377th E Ave
S 381st E Ave
S 385th E Ave
S 389th E Ave
S 393rd E Ave
S 397th E Ave
S 401st E Ave
S 405th E Ave
S 409th E Ave
S 413th E Ave
S 417th E Ave
S 421st E Ave
S 425th E Ave
S 429th E Ave
S 433rd E Ave
S 437th E Ave
S 441st E Ave
S 445th E Ave
S 449th E Ave
S 453rd E Ave
S 457th E Ave
S 461st E Ave
S 465th E Ave
S 469th E Ave
S 473rd E Ave
S 477th E Ave
S 481st E Ave
S 485th E Ave
S 489th E Ave
S 493rd E Ave
S 497th E Ave
S 501st E Ave
S 505th E Ave
S 509th E Ave
S 513th E Ave
S 517th E Ave
S 521st E Ave
S 525th E Ave
S 529th E Ave
S 533rd E Ave
S 537th E Ave
S 541st E Ave
S 545th E Ave
S 549th E Ave
S 553rd E Ave
S 557th E Ave
S 561st E Ave
S 565th E Ave
S 569th E Ave
S 573rd E Ave
S 577th E Ave
S 581st E Ave
S 585th E Ave
S 589th E Ave
S 593rd E Ave
S 597th E Ave
S 601st E Ave
S 605th E Ave
S 609th E Ave
S 613th E Ave
S 617th E Ave
S 621st E Ave
S 625th E Ave
S 629th E Ave
S 633rd E Ave
S 637th E Ave
S 641st E Ave
S 645th E Ave
S 649th E Ave
S 653rd E Ave
S 657th E Ave
S 661st E Ave
S 665th E Ave
S 669th E Ave
S 673rd E Ave
S 677th E Ave
S 681st E Ave
S 685th E Ave
S 689th E Ave
S 693rd E Ave
S 697th E Ave
S 701st E Ave
S 705th E Ave
S 709th E Ave
S 713th E Ave
S 717th E Ave
S 721st E Ave
S 725th E Ave
S 729th E Ave
S 733rd E Ave
S 737th E Ave
S 741st E Ave
S 745th E Ave
S 749th E Ave
S 753rd E Ave
S 757th E Ave
S 761st E Ave
S 765th E Ave
S 769th E Ave
S 773rd E Ave
S 777th E Ave
S 781st E Ave
S 785th E Ave
S 789th E Ave
S 793rd E Ave
S 797th E Ave
S 801st E Ave
S 805th E Ave
S 809th E Ave
S 813th E Ave
S 817th E Ave
S 821st E Ave
S 825th E Ave
S 829th E Ave
S 833rd E Ave
S 837th E Ave
S 841st E Ave
S 845th E Ave
S 849th E Ave
S 853rd E Ave
S 857th E Ave
S 861st E Ave
S 865th E Ave
S 869th E Ave
S 873rd E Ave
S 877th E Ave
S 881st E Ave
S 885th E Ave
S 889th E Ave
S 893rd E Ave
S 897th E Ave
S 901st E Ave
S 905th E Ave
S 909th E Ave
S 913th E Ave
S 917th E Ave
S 921st E Ave
S 925th E Ave
S 929th E Ave
S 933rd E Ave
S 937th E Ave
S 941st E Ave
S 945th E Ave
S 949th E Ave
S 953rd E Ave
S 957th E Ave
S 961st E Ave
S 965th E Ave
S 969th E Ave
S 973rd E Ave
S 977th E Ave
S 981st E Ave
S 985th E Ave
S 989th E Ave
S 993rd E Ave
S 997th E Ave
S 1001st E Ave
S 1005th E Ave
S 1009th E Ave
S 1013th E Ave
S 1017th E Ave
S 1021st E Ave
S 1025th E Ave
S 1029th E Ave
S 1033rd E Ave
S 1037th E Ave
S 1041st E Ave
S 1045th E Ave
S 1049th E Ave
S 1053rd E Ave
S 1057th E Ave
S 1061st E Ave
S 1065th E Ave
S 1069th E Ave
S 1073rd E Ave
S 1077th E Ave
S 1081st E Ave
S 1085th E Ave
S 1089th E Ave
S 1093rd E Ave
S 1097th E Ave
S 1101st E Ave
S 1105th E Ave
S 1109th E Ave
S 1113th E Ave
S 1117th E Ave
S 1121st E Ave
S 1125th E Ave
S 1129th E Ave
S 1133rd E Ave
S 1137th E Ave
S 1141st E Ave
S 1145th E Ave
S 1149th E Ave
S 1153rd E Ave
S 1157th E Ave
S 1161st E Ave
S 1165th E Ave
S 1169th E Ave
S 1173rd E Ave
S 1177th E Ave
S 1181st E Ave
S 1185th E Ave
S 1189th E Ave
S 1193rd E Ave
S 1197th E Ave
S 1201st E Ave
S 1205th E Ave
S 1209th E Ave
S 1213th E Ave
S 1217th E Ave
S 1221st E Ave
S 1225th E Ave
S 1229th E Ave
S 1233rd E Ave
S 1237th E Ave
S 1241st E Ave
S 1245th E Ave
S 1249th E Ave
S 1253rd E Ave
S 1257th E Ave
S 1261st E Ave
S 1265th E Ave
S 1269th E Ave
S 1273rd E Ave
S 1277th E Ave
S 1281st E Ave
S 1285th E Ave
S 1289th E Ave
S 1293rd E Ave
S 1297th E Ave
S 1301st E Ave
S 1305th E Ave
S 1309th E Ave
S 1313th E Ave
S 1317th E Ave
S 1321st E Ave
S 1325th E Ave
S 1329th E Ave
S 1333rd E Ave
S 1337th E Ave
S 1341st E Ave
S 1345th E Ave
S 1349th E Ave
S 1353rd E Ave
S 1357th E Ave
S 1361st E Ave
S 1365th E Ave
S 1369th E Ave
S 1373rd E Ave
S 1377th E Ave
S 1381st E Ave
S 1385th E Ave
S 1389th E Ave
S 1393rd E Ave
S 1397th E Ave
S 1401st E Ave
S 1405th E Ave
S 1409th E Ave
S 1413th E Ave
S 1417th E Ave
S 1421st E Ave
S 1425th E Ave
S 1429th E Ave
S 1433rd E Ave
S 1437th E Ave
S 1441st E Ave
S 1445th E Ave
S 1449th E Ave
S 1453rd E Ave
S 1457th E Ave
S 1461st E Ave
S 1465th E Ave
S 1469th E Ave
S 1473rd E Ave
S 1477th E Ave
S 1481st E Ave
S 1485th E Ave
S 1489th E Ave
S 1493rd E Ave
S 1497th E Ave
S 1501st E Ave
S 1505th E Ave
S 1509th E Ave
S 1513th E Ave
S 1517th E Ave
S 1521st E Ave
S 1525th E Ave
S 1529th E Ave
S 1533rd E Ave
S 1537th E Ave
S 1541st E Ave
S 1545th E Ave
S 1549th E Ave
S 1553rd E Ave
S 1557th E Ave
S 1561st E Ave
S 1565th E Ave
S 1569th E Ave
S 1573rd E Ave
S 1577th E Ave
S 1581st E Ave
S 1585th E Ave
S 1589th E Ave
S 1593rd E Ave
S 1597th E Ave
S 1601st E Ave
S 1605th E Ave
S 1609th E Ave
S 1613th E Ave
S 1617th E Ave
S 1621st E Ave
S 1625th E Ave
S 1629th E Ave
S 1633rd E Ave
S 1637th E Ave
S 1641st E Ave
S 1645th E Ave
S 1649th E Ave
S 1653rd E Ave
S 1657th E Ave
S 1661st E Ave
S 1665th E Ave
S 1669th E Ave
S 1673rd E Ave
S 1677th E Ave
S 1681st E Ave
S 1685th E Ave
S 1689th E Ave
S 1693rd E Ave
S 1697th E Ave
S 1701st E Ave
S 1705th E Ave
S 1709th E Ave
S 1713th E Ave
S 1717th E Ave
S 1721st E Ave
S 1725th E Ave
S 1729th E Ave
S 1733rd E Ave
S 1737th E Ave
S 1741st E Ave
S 1745th E Ave
S 1749th E Ave
S 1753rd E Ave
S 1757th E Ave
S 1761st E Ave
S 1765th E Ave
S 1769th E Ave
S 1773rd E Ave
S 1777th E Ave
S 1781st E Ave
S 1785th E Ave
S 1789th E Ave
S 1793rd E Ave
S 1797th E Ave
S 1801st E Ave
S 1805th E Ave
S 1809th E Ave
S 1813th E Ave
S 1817th E Ave
S 1821st E Ave
S 1825th E Ave
S 1829th E Ave
S 1833rd E Ave
S 1837th E Ave
S 1841st E Ave
S 1845th E Ave
S 1849th E Ave
S 1853rd E Ave
S 1857th E Ave
S 1861st E Ave
S 1865th E Ave
S 1869th E Ave
S 1873rd E Ave
S 1877th E Ave
S 1881st E Ave
S 1885th E Ave
S 1889th E Ave
S 1893rd E Ave
S 1897th E Ave
S 1901st E Ave
S 1905th E Ave
S 1909th E Ave
S 1913th E Ave
S 1917th E Ave
S 1921st E Ave
S 1925th E Ave
S 1929th E Ave
S 1933rd E Ave
S 1937th E Ave
S 1941st E Ave
S 1945th E Ave
S 1949th E Ave
S 1953rd E Ave
S 1957th E Ave
S 1961st E Ave
S 1965th E Ave
S 1969th E Ave
S 1973rd E Ave
S 1977th E Ave
S 1981st E Ave
S 1985th E Ave
S 1989th E Ave
S 1993rd E Ave
S 1997th E Ave
S 2001st E Ave
S 2005th E Ave
S 2009th E Ave
S 2013th E Ave
S 2017th E Ave
S 2021st E Ave
S 2025th E Ave
S 2029th E Ave
S 2033rd E Ave
S 2037th E Ave
S 2041st E Ave
S 2045th E Ave
S 2049th E Ave
S 2053rd E Ave
S 2057th E Ave
S 2061st E Ave
S 2065th E Ave
S 2069th E Ave
S 2073rd E Ave
S 2077th E Ave
S 2081st E Ave
S 2085th E Ave
S 2089th E Ave
S 2093rd E Ave
S 2097th E Ave
S 2101st E Ave
S 2105th E Ave
S 2109th E Ave
S 2113th E Ave
S 2117th E Ave
S 2121st E Ave
S 2125th E Ave
S 2129th E Ave
S 2133rd E Ave
S 2137th E Ave
S 2141st E Ave
S 2145th E Ave
S 2149th E Ave
S 2153rd E Ave
S 2157th E Ave
S 2161st E Ave
S 2165th E Ave
S 2169th E Ave
S 2173rd E Ave
S 2177th E Ave
S 2181st E Ave
S 2185th E Ave
S 2189th E Ave
S 2193rd E Ave
S 2197th E Ave
S 2201st E Ave
S 2205th E Ave
S 2209th E Ave
S 2213th E Ave
S 2217th E Ave
S 2221st E Ave
S 2225th E Ave
S 2229th E Ave
S 2233rd E Ave
S 2237th E Ave
S 2241st E Ave
S 2245th E Ave
S 2249th E Ave
S 2253rd E Ave
S 2257th E Ave
S 2261st E Ave
S 2265th E Ave
S 2269th E Ave
S 2273rd E Ave
S 2277th E Ave
S 2281st E Ave
S 2285th E Ave
S 2289th E Ave
S 2293rd E Ave
S 2297th E Ave
S 2301st E Ave
S 2305th E Ave
S 2309th E Ave
S 2313th E Ave
S 2317th E Ave
S 2321st E Ave
S 2325th E Ave
S 2329th E Ave
S 2333rd E Ave
S 2337th E Ave
S 2341st E Ave
S 2345th E Ave
S 2349th E Ave
S 2353rd E Ave
S 2357th E Ave
S 2361st E Ave
S 2365th E Ave
S 2369th E Ave
S 2373rd E Ave
S 2377th E Ave
S 2381st E Ave
S 2385th E Ave
S 2389th E Ave
S 2393rd E Ave
S 2397th E Ave
S 2401st E Ave
S 2405th E Ave
S 2409th E Ave
S 2413th E Ave
S 2417th E Ave
S 2421st E Ave
S 2425th E Ave
S 2429th E Ave
S 2433rd E Ave
S 2437th E Ave
S 2441st E Ave
S 2445th E Ave
S 2449th E Ave
S 2453rd E Ave
S 2457th E Ave
S 2461st E Ave
S 2465th E Ave
S 2469th E Ave
S 2473rd E Ave
S 2477th E Ave
S 2481st E Ave
S 2485th E Ave
S 2489th E Ave
S 2493rd E Ave
S 2497th E Ave
S 2501st E Ave
S 2505th E Ave
S 2509th E Ave
S 2513th E Ave
S 2517th E Ave
S 2521st E Ave
S 2525th E Ave
S 2529th E Ave
S 2533rd E Ave
S 2537th E Ave
S 2541st E Ave
S 2545th E Ave
S 2549th E Ave
S 2553rd E Ave
S 2557th E Ave
S 2561st E Ave
S 2565th E Ave
S 2569th E Ave
S 2573rd E Ave
S 2577th E Ave
S 2581st E Ave
S 2585th E Ave
S 2589th E Ave
S 2593rd E Ave
S 2597th E Ave
S 2601st E Ave
S 2605th E Ave
S 2609th E Ave
S 2613th E Ave
S 2617th E Ave
S 2621st E Ave
S 2625th E Ave
S 2629th E Ave
S 2633rd E Ave
S 2637th E Ave
S 2641st E Ave
S 2645th E Ave
S 2649th E Ave
S 2653rd E Ave
S 2657th E Ave
S 2661st E Ave
S 2665th E Ave
S 2669th E Ave
S 2673rd E Ave
S 2677th E Ave
S 2681st E Ave
S 2685th E Ave
S 2689th E Ave
S 2693rd E Ave
S 2697th E Ave
S 2701st E Ave
S 2705th E Ave
S 2709th E Ave
S 2713th E Ave
S 2717th E Ave
S 2721st E Ave
S 2725th E Ave
S 2729th E Ave
S 2733rd E Ave
S 2737th E Ave
S 2741st E Ave
S 2745th E Ave
S 2749th E Ave
S 2753rd E Ave
S 2757th E Ave
S 2761st E Ave
S 2765th E Ave
S 2769th E Ave
S 2773rd E Ave
S 2777th E Ave
S 2781st E Ave
S 2785th E Ave
S 2789th E Ave
S 2793rd E Ave
S 2797th E Ave
S 2801st E Ave
S 2805th E Ave
S 2809th E Ave
S 2813th E Ave
S 2817th E Ave
S 2821st E Ave
S 2825th E Ave
S 2829th E Ave
S 2833rd E Ave
S 2837th E Ave
S 2841st E Ave
S 2845th E Ave
S 2849th E Ave
S 2853rd E Ave
S 2857th E Ave
S 2861st E Ave
S 2865th E Ave
S 2869th E Ave
S 2873rd E Ave
S 2877th E Ave
S 2881st E Ave
S 2885th E Ave
S 2889th E Ave
S 2893rd E Ave
S 2897th E Ave
S 2901st E Ave
S 2905th E Ave
S 2909th E Ave
S 2913th E Ave
S 2917th E Ave
S 2921st E Ave
S 2925th E Ave
S 2929th E Ave
S 2933rd E Ave
S 2937th E Ave
S 2941st E Ave
S 2945th E Ave
S 2949th E Ave
S 2953rd E Ave
S 2957th E Ave
S 2961st E Ave
S 2965th E Ave
S 2969th E Ave
S 2973rd E Ave
S 2977th E Ave
S 2981st E Ave
S 2985th E Ave
S 2989th E Ave
S 2993rd E Ave
S 2997th E Ave
S 3001st E Ave
S 3005th E Ave
S 3009th E Ave
S 3013th E Ave
S 3017th E Ave
S 3021st E Ave
S 3025th E Ave
S 3029th E Ave
S 3033rd E Ave
S 3037th E Ave
S 3041st E Ave
S 3045th E Ave
S 3049th E Ave
S 3053rd E Ave
S 3057th E Ave
S 3061st E Ave
S 3065th E Ave
S 3069th E Ave
S 3073rd E Ave
S 3077th E Ave
S 3081st E Ave
S 3085th E Ave
S 3089th E Ave
S 3093rd E Ave
S 3097th E Ave
S 3101st E Ave
S 3105th E Ave
S 3109th E Ave
S 3113th E Ave
S 3117th E Ave
S 3121st E Ave
S 3125th E Ave
S 3129th E Ave
S 3133rd E Ave
S 3137th E Ave
S 3141st E Ave
S 3145th E Ave
S 3149th E Ave
S 3153rd E Ave
S 3157th E Ave
S 3161st E Ave
S 3165th E Ave
S 3169th E Ave
S 3173rd E Ave
S 3177th E Ave
S 3181st E Ave
S 3185th E Ave
S 3189th E Ave
S 3193rd E Ave
S 3197th E Ave
S 3201st E Ave
S 3205th E Ave
S 3209th E Ave
S 3213th E Ave
S 3217th E Ave
S 3221st E Ave
S 3225th E Ave
S 3229th E Ave
S 3233rd E Ave
S 3237th E Ave
S 3241st E Ave
S 3245th E Ave
S 3249th E Ave
S 3253rd E Ave
S 3257th E Ave
S 3261st E Ave
S 3265th E Ave
S 3269th E Ave
S 3273rd E Ave
S 3277th E Ave
S 3281st E Ave
S 3285th E Ave
S 3289th E Ave
S 3293rd E Ave
S 3297th E Ave
S 3301st E Ave
S 3305th E Ave
S 3309th E Ave
S 3313th E Ave
S 3317th E Ave
S 3321st E Ave
S 3325th E Ave
S 3329th E Ave
S 3333rd E Ave
S 3337th E Ave
S 3341st E Ave
S 3345th E Ave
S 3349th E Ave
S 3353rd E Ave
S 3357th E Ave
S 3361st E Ave
S 3365th E Ave
S 3369th E Ave
S 3373rd E Ave
S 3377th E Ave
S 3381st E Ave
S 3385th E Ave
S 3389th E Ave
S 3393rd E Ave
S 3397th E Ave
S 3401st E Ave
S 3405th E Ave
S 3409th E Ave
S 3413th E Ave
S 3417th E Ave
S 3421st E Ave
S 3425th E Ave
S 3429th E Ave
S 3433rd E Ave
S 3437th E Ave
S 3441st E Ave
S 3445th E Ave
S 3449th E Ave
S 3453rd E Ave
S 3457th E Ave
S 3461st E Ave
S 3465th E Ave
S 3469th E Ave
S 3473rd E Ave
S 3477th E Ave
S 3481st E Ave
S 3485th E Ave
S 3489th E Ave
S 3493rd E Ave
S 3497th E Ave
S 3501st E Ave
S 3505th E Ave
S 3509th E Ave
S 3513th E Ave
S 3517th E Ave
S 3521st E Ave
S 3525th E Ave
S 3529th E Ave
S 3533rd E Ave
S 3537th E Ave
S 3541st E Ave
S 3545th E Ave
S 3549th E Ave
S 3553rd E Ave
S 3557th E Ave
S 3561st E Ave
S 3565th E Ave
S 3569th E Ave
S 3573rd E Ave
S 3577th E Ave
S 3581st E Ave
S 3585th E Ave
S 3589th E Ave
S 3593rd E Ave
S 3597th E Ave
S 3601st E Ave
S 3605th E Ave
S 3609th E Ave
S 3613th E Ave
S 3617th E Ave
S 3621st E Ave
S 3625th E Ave
S 3629th E Ave
S 3633rd E Ave
S 3637th E Ave
S 3641st E Ave
S 3645th E Ave
S 3649th E Ave
S 3653rd E Ave
S 3657th E Ave
S 3661st E Ave
S 3665th E Ave
S 3669th E Ave
S 3673rd E Ave
S 3677th E Ave
S 3681st E Ave
S 3685th E Ave
S 3689th E Ave
S 3693rd E Ave
S 3697th E Ave
S 3701st E Ave
S 3705th E Ave
S 3709th E Ave
S 3713th E Ave
S 3717th E Ave
S 3721st E Ave
S 3725th E Ave
S 3729th E Ave
S 3733rd E Ave
S 3737th E Ave
S 3741st E Ave
S 3745th E Ave
S 3749th E Ave
S 3753rd E Ave
S 3757th E Ave
S 3761st E Ave
S 3765th E Ave
S 3769th E Ave
S 3773rd E Ave
S 3777th E Ave
S 3781st E Ave
S 3785th E Ave
S 3789th E Ave
S 3793rd E Ave
S 3797th E Ave
S 3801st E Ave
S 3805th E Ave
S 3809th E Ave
S 3813th E Ave
S 3817th E Ave
S 3821st E Ave
S 3825th E Ave
S 3829th E Ave
S 3833rd E Ave
S 3837th E Ave
S 3841st E Ave
S 3845th E Ave
S 3849th E Ave
S 3853rd E Ave
S 3857th E Ave
S 3861st E Ave
S 3865th E Ave
S 3869th E Ave
S 3873rd E Ave
S 3877th E Ave
S 3881st E Ave
S 3885th E Ave
S 3889th E Ave
S 3893rd E Ave
S 3897th E Ave
S 3901st E Ave
S 3905th E Ave
S 3909th E Ave
S 3913th E Ave
S 3917th E Ave
S 3921st E Ave
S 3925th E Ave
S 3929th E Ave
S 3933rd E Ave
S 3937th E Ave
S 3941st E Ave
S 3945th E Ave
S 3949th E Ave
S 3953rd E Ave
S 3957th E Ave
S 3961st E Ave
S 3965th E Ave
S 3969th E Ave
S 3973rd E Ave
S 3977th E Ave
S 3981st E Ave
S 3985th E Ave
S 3989th E Ave
S 3993rd E Ave
S 3997th E Ave
S 4001st E Ave
S 4005th E Ave
S 4009th E Ave
S 4013th E Ave
S 4017th E Ave
S 4021st E Ave
S 4025th E Ave
S 4029th E Ave
S 4033rd E Ave
S 4037th E Ave
S 4041st E Ave
S 4045th E Ave
S 4049th E Ave
S 4053rd E Ave
S 4057th E Ave
S 4061st E Ave
S 4065th E Ave
S 4069th E Ave
S 4073rd E Ave
S 4077th E Ave
S 4081st E Ave
S 4085th E Ave
S 4089th E Ave
S 4093rd E Ave
S 4097th E Ave
S 4101st E Ave
S 4105th E Ave
S 4109th E Ave
S 4113th E Ave
S 4117th E Ave
S 4121st E Ave
S 4125th E Ave
S 4129th E Ave
S 4133rd E Ave
S 4137th E Ave
S 4141st E Ave
S 4145th E Ave
S 4149th E Ave
S 4153rd E Ave
S 4157th E Ave
S 4161st E Ave
S 4165th E Ave
S 4169th E Ave
S 4173rd E Ave
S 4177th E Ave
S 4181st E Ave
S 4185th E Ave
S 4189th E Ave
S 4193rd E Ave
S 4197th E Ave
S 4201st E Ave
S 4205th E Ave
S 4209th E Ave
S 4213th E Ave
S 4217th E Ave
S 4221st E Ave
S 4225th E Ave
S 4229th E Ave
S 4233rd E Ave
S 4237th E Ave
S 4241st E Ave
S 4245th E Ave
S 4249th E Ave
S 4253rd E Ave
S 4257th E Ave
S 4261st E Ave
S 4265th E Ave
S 4269th E Ave
S 4273rd E Ave
S 4277th E Ave
S 4281st E Ave
S 4285th E Ave
S 4289th E Ave
S 4293rd E Ave
S 4297th E Ave
S 4301st E Ave
S 4305th E Ave
S 4309th E Ave
S 4313th E Ave
S 4317th E Ave
S 4321st E Ave
S 4325th E Ave
S 4329th E Ave
S 4333rd E Ave
S 4337th E Ave
S 4341st E Ave
S 4345th E Ave
S 4349th E Ave
S 4353rd E Ave
S 4357th E Ave
S 4361st E Ave
S 4365th E Ave
S 4369th E Ave
S 4373rd E Ave
S 4377th E Ave
S 4381st E Ave
S 4385th E Ave
S 4389th E Ave
S 4393rd E Ave
S 4397th E Ave
S 4401st E Ave
S 4405th E Ave
S 4409th E Ave
S 4413th E Ave
S 4417th E Ave
S 4421st E Ave
S 4425th E Ave
S 4429th E Ave
S 4433rd E Ave
S 4437th E Ave
S 4441st E Ave
S 4445th E Ave
S 4449th E Ave
S 4453rd E Ave
S 4457th E Ave
S 4461st E Ave
S 4465th E Ave
S 4469th E Ave
S 4473rd E Ave
S 4477th E Ave
S 4481st E Ave
S 4485th E Ave
S 4489th E Ave
S 4493rd E Ave
S 4497th E Ave
S 4501st E Ave
S 4505th E Ave
S 4509th E Ave
S 4513th E Ave
S 4517th E Ave
S 4521st E Ave
S 4525th E Ave
S 4529th E Ave
S 4533rd E Ave
S 4537th E Ave
S 4541st E Ave
S 4545th E Ave
S 4549th E Ave
S 4553rd E Ave
S 4557th E Ave
S 4561st E Ave
S 4565th E Ave
S 4569th E Ave
S 4573rd E Ave
S 4577th E Ave
S 4581st E Ave
S 4585th E Ave
S 4589th E Ave
S 4593rd E Ave
S 4597th E Ave
S 4601st E Ave
S 4605th E Ave
S 4609th E Ave
S 4613th E Ave
S 4617th E Ave
S 4621st E Ave
S 4625th E Ave
S 4629th E Ave
S 4633rd E Ave
S 4637th E Ave
S 4641st E Ave
S 4645th E Ave
S 4649th E Ave
S 4653rd E Ave
S 4657th E Ave
S 4661st E Ave
S 4665th E Ave
S 4669th E Ave
S 4673rd E Ave
S 4677th E Ave
S 4681st E Ave
S 4685th E Ave
S 4689th E Ave
S 4693rd E Ave
S 4697th E Ave
S 4701st E Ave
S 4705th E Ave
S 4709th E Ave
S 4713th E Ave
S 4717th E Ave
S 4721st E Ave
S 4725th E Ave
S 4729th E Ave
S 4733rd E Ave
S 4737th E Ave
S 4741st E Ave
S 4745th E Ave
S 4749th E Ave
S 4753rd E Ave
S 4757th E Ave
S 4761st E Ave
S 4765th E Ave
S 4769th E Ave
S 4773rd E Ave
S 4777th E Ave
S 4781st E Ave
S 4785th E Ave
S 4789th E Ave
S 4793rd E Ave
S 4797th E Ave
S 4801st E Ave
S 4805th E Ave
S 4809th E Ave
S 4813th E Ave
S 4817th E Ave
S 4821st E Ave
S 4825th E Ave
S 4829th E Ave
S 4833rd E Ave
S 4837th E Ave
S 4841st E Ave
S 4845th E Ave
S 4849th E Ave
S 4853rd E Ave
S 4857th E Ave
S 4861st E Ave
S 4865th E Ave
S 4869th E Ave
S 4873rd E Ave
S 4877th E Ave
S 4881st E Ave
S 4885th E Ave
S 4889th E Ave
S 4893rd E Ave
S 4897th E Ave
S 4901st E Ave
S 4905th E Ave
S 4909th E Ave
S 4913th E Ave
S 4917th E Ave
S 4921st E Ave
S 4925th E Ave
S 4929th E Ave
S 4933rd E Ave
S 4937th E Ave
S 4941st E Ave
S 4945th E Ave
S 4949th E Ave
S 4953rd E Ave
S 4957th E Ave
S 4961st E Ave
S 4965th E Ave
S 4969th E Ave
S 4973rd E Ave
S 4977th E Ave
S 4981st E Ave
S 4985th E Ave
S 4989th E Ave
S 4993rd E Ave
S 4997th E Ave
S 5001st E Ave
S 5005th E Ave
S 5009th E Ave
S 5013th E Ave
S 5017th E Ave
S 5021st E Ave
S 5025th E Ave
S 5029th E Ave
S 5033rd E Ave
S 5037th E Ave
S 5041st E Ave
S 5045th E Ave
S 5049th E Ave
S 5053rd E Ave
S 5057th E Ave
S 5061st E Ave
S 5065th E Ave
S 5069th E Ave
S 5073rd E Ave
S 5077th E Ave
S 5081st E Ave
S 5085th E Ave
S 5089th E Ave
S 5093rd E Ave
S 5097th E Ave
S 5101st E Ave
S 5105th E Ave
S 5109th E Ave
S 5113th E Ave
S 5117th E Ave
S 5121st E Ave
S 5125th E Ave
S 5129th E Ave
S 5133rd E Ave
S 5137th E Ave
S 5141st E Ave
S 5145th E Ave
S 5149th E Ave
S 5153rd E Ave
S 5157th E Ave
S 5161st E Ave
S 5165th E Ave
S 5169th E Ave
S 5173rd E Ave
S 5177th E Ave
S 5181st E Ave
S 5185th E Ave
S 5189th E Ave
S 5193rd E Ave
S 5197th E Ave
S 5201st E Ave
S 5205th E Ave
S 5209th E Ave
S 5213th E Ave
S 5217th E Ave
S 5221st E Ave
S 5225th E Ave
S 5229th E Ave
S 5233rd E Ave
S 5237th E Ave
S 5241st E Ave
S 5245th E Ave
S 5249th E Ave
S 5253rd E Ave
S 5257th E Ave
S 5261st E Ave
S 5265th E Ave
S 5269th E Ave
S 5273rd E Ave
S 5277th E Ave
S 5281st E Ave
S 5285th E Ave
S 5289th E Ave
S 5293rd E Ave
S 5297th E Ave
S 5301st E Ave
S 5305th E Ave
S 5309th E Ave
S 5313th E Ave
S 5317th E Ave
S 5321st E Ave
S 5325th E Ave
S 5329th E Ave
S 5333rd E Ave
S 5337th E Ave
S 5341st E Ave
S 5345th E Ave
S 5349th E Ave
S 5353rd E Ave
S 5357th E Ave
S 5361st E Ave
S 5365th E Ave
S 5369th E Ave
S 5373rd E Ave
S 5377th E Ave
S 5381st E Ave
S 5385th E Ave
S 5389th E Ave
S 5393rd E Ave
S 5397th E Ave
S 5401st E Ave
S 5405th E Ave
S 5409th E Ave
S 5413th E Ave
S 5417th E Ave
S 5421st E Ave
S 5425th E Ave
S 5429th E Ave
S 5433rd E Ave
S 5437th E Ave
S 5441st E Ave
S 5445th E Ave
S 5449th E Ave
S 5453rd E Ave
S 5457th E Ave
S 5461st E Ave
S 5465th E Ave
S 5469th E Ave
S 5473rd E Ave
S 5477th E Ave
S 5481st E Ave
S 5485th E Ave
S 5489th E Ave
S 5493rd E Ave
S 5497th E Ave
S 5501st E Ave
S 5505th E Ave
S 5509th E Ave
S 5513th E Ave
S 5517th E Ave
S 5521st E Ave
S 5525th E Ave
S 5529th E Ave
S 5533rd E Ave
S 5537th E Ave
S 5541st E Ave
S 5545th E Ave
S 5549th E Ave
S 5553rd E Ave
S 5557th E Ave
S 5561st E Ave
S 5565th E Ave
S 5569th E Ave
S 5573rd E Ave
S 5577th E Ave
S 5581st E Ave
S 5585th E Ave
S 5589th E Ave
S 5593rd E Ave
S 5597th E Ave
S 5601st E Ave
S 5605th E Ave
S 5609th E Ave
S 5613th E Ave
S 5617th E Ave
S 5621st E Ave
S 5625th E Ave
S 5629th E Ave
S 5633rd E Ave
S 5637th E Ave
S 5641st E Ave
S 5645th E Ave
S 5649th E Ave
S 5653rd E Ave
S 5657th E Ave
S 5661st E Ave
S 5665th E Ave
S 5669th E Ave
S 5673rd E Ave
S 5677th E Ave
S 5681st E Ave
S 5685th E Ave
S 5689th E Ave
S 5693rd E Ave
S 5697th E Ave
S 5701st E Ave
S 5705th E Ave
S 5709th E Ave
S 5713th E Ave
S 5717th E Ave
S 5721st E Ave
S 5725th E Ave
S 5729th E Ave
S 5733rd E Ave
S 5737th E Ave
S 5741st E Ave
S 5745th E Ave
S 5749th E Ave
S 5753rd E Ave
S 5757th E Ave
S 5761st E Ave
S 5765th E Ave
S 5769th E Ave
S 5773rd E Ave
S 5777th E Ave
S 5781st E Ave
S 5785th E Ave
S 5789th E Ave
S 5793rd E Ave
S 5797th E Ave
S 5801st E Ave
S 5805th E Ave
S 5809th E Ave
S 5813th E Ave
S 5817th E Ave
S 5821st E Ave
S 5825th E Ave
S 5829th E Ave
S 5833rd E Ave
S 5837th E Ave
S 5841st E Ave
S 5845th E Ave
S 5849th E Ave
S 5853rd E Ave
S 5857th E Ave
S 5861st E Ave
S 5865th E Ave
S 5869th E Ave
S 5873rd E Ave
S 5877th E Ave
S 5881st E Ave
S 5885th E Ave
S 5889th E Ave
S 5893rd E Ave
S 5897th E Ave
S 5901st E Ave
S 5905th E Ave
S 5909th E Ave
S 5913th E Ave
S 5917th E Ave
S 5921st E Ave
S 5925th E Ave
S 5929th E Ave
S 5933rd E Ave
S 5937th E Ave
S 5941st E Ave
S 5945th E Ave
S 5949th E Ave
S 5953rd E Ave
S 5957th E Ave
S 5961st E Ave
S 5965th E Ave
S 5969th E Ave
S 5973rd E Ave
S 5977th E Ave
S 5981st E Ave
S 5985th E Ave
S 5989th E Ave
S 5993rd E Ave
S 5997th E Ave
S 6001st E Ave
S 6005th E Ave
S 6009th E Ave
S 6013th E Ave
S 6017th E Ave
S 6021st E Ave
S 6025th E Ave
S 6029th E Ave
S 6033rd E Ave
S 6037th E Ave
S 6041st E Ave
S 6045th E Ave
S 6049th E Ave
S 6053rd E Ave
S 6057th E Ave
S 6061st E Ave
S 6065th E Ave
S 6069th E Ave
S 6073rd E Ave
S 6077th E Ave
S 6081st E Ave
S 6085th E Ave
S 6089th E Ave
S 6093rd E Ave
S 6097th E Ave
S 6101st E Ave
S 6105th E Ave
S 6109th E Ave
S 6113th E Ave
S 6117th E Ave
S 6121st E Ave
S 6125th E Ave
S 6129th E Ave
S 6133rd E Ave
S 6137th E Ave
S 6141st E Ave
S 6145th E Ave
S 6149th E Ave
S 6153rd E Ave
S 6157th E Ave
S 6161st E Ave
S 6165th E Ave
S 6169th E Ave
S 6173rd E Ave
S 6177th E Ave
S 6181st E Ave
S 6185th E Ave
S 6189th E Ave
S 6193rd E Ave
S 6197th E Ave
S 6201st E Ave
S 6205th E Ave
S 6209th E Ave
S 6213th E Ave
S 6217th E Ave
S 6221st E Ave
S 6225th E Ave
S 6229th E Ave
S 6233rd E Ave
S 6237th E Ave
S 6241st E Ave
S 6245th E Ave
S 6249th E Ave
S 6253rd E Ave
S 6257th E Ave
S 6261st E Ave
S 6265th E Ave
S 6269th E Ave
S 6273rd E Ave
S 6277th E Ave
S 6281st E Ave
S 6285th E Ave
S 6289th E Ave
S 6293rd E Ave
S 6297th E Ave
S 6301st E Ave
S 6305th E Ave
S 6309th E Ave
S 6313th E Ave
S 6317th E Ave
S 6321st E Ave
S 6325th E Ave
S 6329th E Ave
S 6333rd E Ave
S 6337th E Ave
S 6341st E Ave
S 6345th E Ave
S 6349th E Ave
S 6353rd E Ave
S 6357th E Ave
S 6361st E Ave
S 6365th E Ave
S 6369th E Ave
S 6373rd E Ave
S 6377th E Ave
S 6381st

GOVERNMENTAL UNIT REFERENCE MAP (2020): Wagoner County, OK

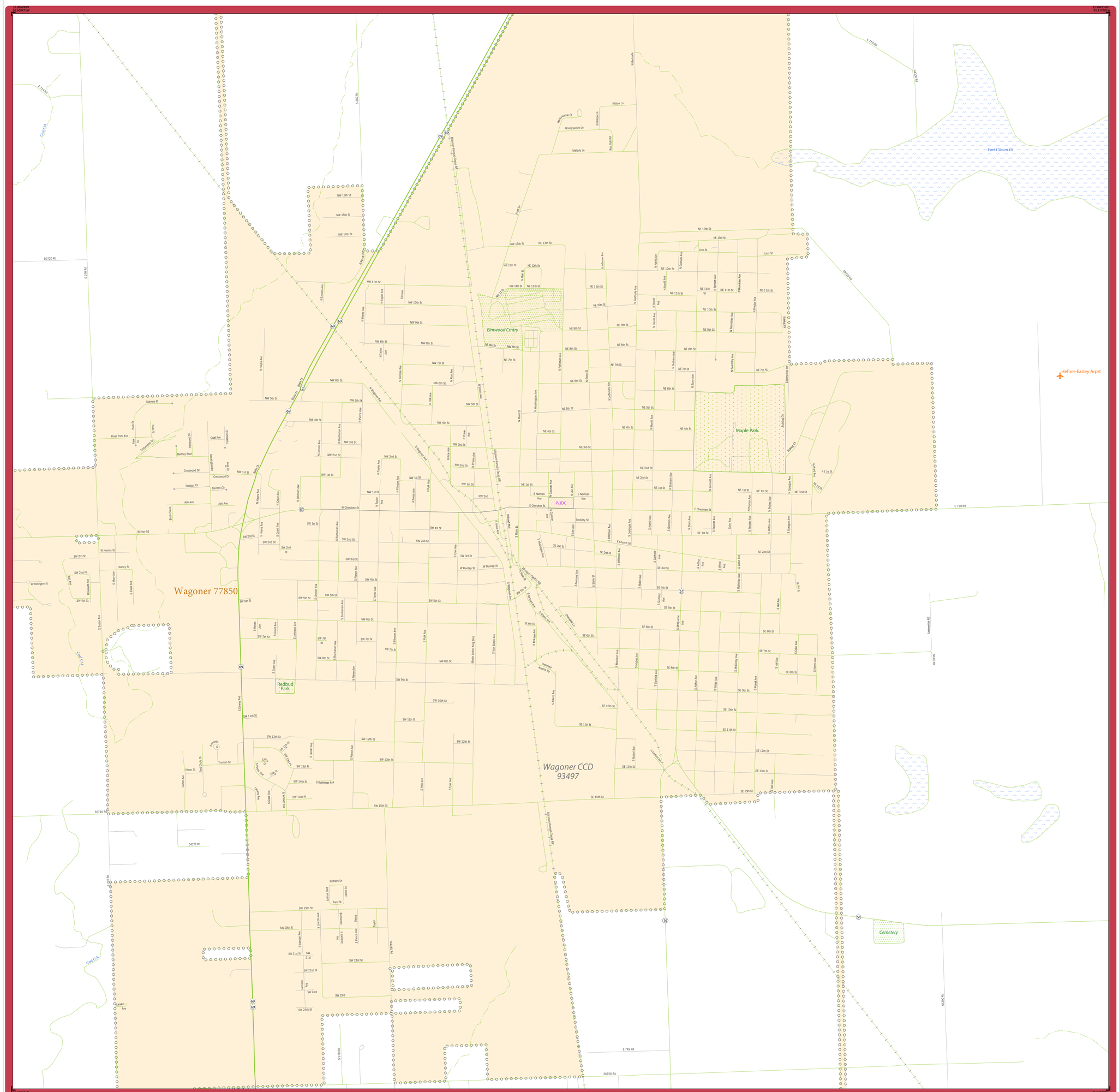
Wagoner 77850
Wagoner CCD
93497
Elmwood Cmtry
Maple Park
Redbud Park
Fort Gibson Lk
Hefner-Easley Arprt
Cemetery
P/JDC
Coal Cr
Buck Cr
Burch Creek
Honeysuckle Ln
Melody Ln
Willow Ln
Linn St
Stevens Pl
River Park Ave
Berkley Blvd
Crestwood Dr
Trenton Cir
Ash Ave
W Cherokee St
E Cherokee St
E Church St
W Dunlap St
E Dunlap St
Smalley St
E Norman Ave
W Norma St
Nancy St
W Wellington St
W Hwy 51
Truman St
Nixon St
Kennedy
Brittany Dr
Tami St
Jordan Blvd
Taylor
Johnson Ave
Johnson
Bradshaw Ave
Ponca
S Pecan Ave
S Lincoln Ave
S Sycamore Ave
S Cedar Ave
S Elm Ave
S Oak Ave
S Dewey Ave
S Main St
S Broadway Ave
S Cherokee Ave
S Muskogee Ave
S Gatewood Ave
S Wilson Ave
S Willow Ave
S Cedar Ave
S Hill Ave
S Cobb Ave
S Norris Ave
S Hall Ave
S Hall Ave
S Mulberry Ave
S Mulberry
S Mulberry Ave
S Mulberry Ave
S Mulberry Ave

GOVERNMENTAL UNIT REFERENCE MAP (2020): Wagoner County, OK

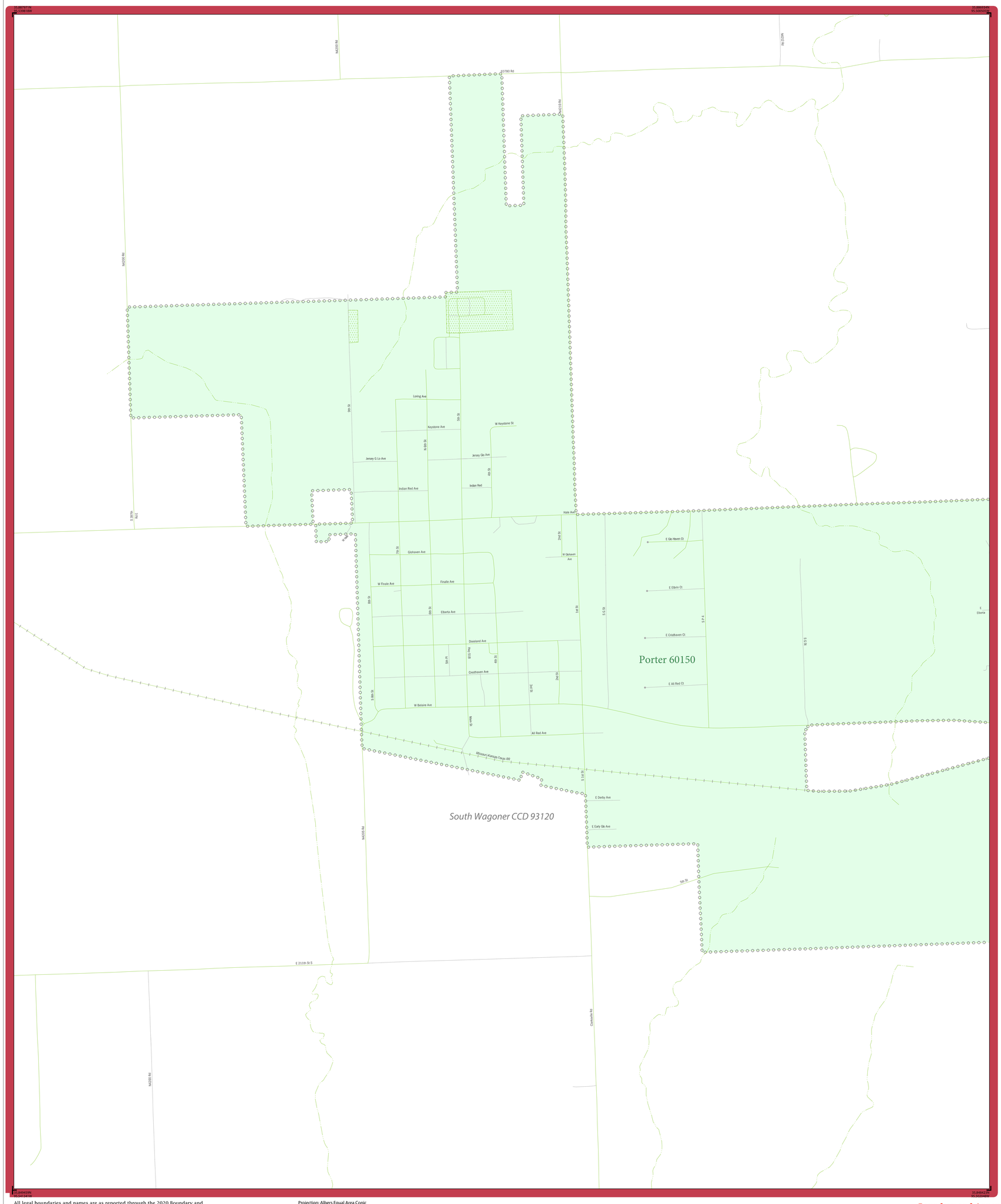

LEGEND

SYMBOL DESCRIPTION	SYMBOL	LABEL STYLE
Federal American Indian Reservation		L'ANSE RESERVATION (TA 1880)
Off-Reservation Trust Land		T1880
American Indian Tribal Subdivision		SHONTO (620)
Alaska Native Regional Corporation (ANRC)		*NANA ANRC 52120*
State (or statistically equivalent entity)		NEW YORK 36
County (or statistically equivalent entity)		ERIE 029
Minor Civil Division (MCD)[1]		Lee town 41460
Census County Division (CCD)[2]		*Jemez CCD 91650*
Consolidated City		MILFORD 47500
Incorporated Place[3]		Davis 18100
Census Designated Place (CDP)[2]		*Cochiti 16560*

DESCRIPTION	SYMBOL	DESCRIPTION	SYMBOL
Interstate	5	Water Body	*Pleasant Lake*
U.S. Highway	2	Swamp or Marsh	*Okefenokee Swamp*
State Highway	4	Glacier	*Bering Glacier*
Other Road	Marsh Ln	Airport, Airfield, or Helicopter Landing Pad	Donald Airfield
Cul-de-sac		College or University	Coll/Univ
Circle		Military	Fort Belvoir
Geographic Offset or Corridor		Prison or Juvenile Detention Center	P/JDC
4WD Trail, Stairway, Alley, Walkway, or Ferry		Cemetery	Powell Cmtry
Railroad	Southern RR	Golf Course	Pinehurst GlfCrs
Pipeline or Power Line		National Park or Forest	Yosemite NP
Ridge or Fence		Other Park	St Francis Park
Property Line or Nonvisible Boundary		Outside Subject Area	
Perennial Stream	*Tumbling Cr*	Inset Area	A1
Intermittent Stream	*Piney Cr*		
Mountain Peak or Hill	*Mt. Baker*		

Where state, county, and/or MCD/CCD boundaries coincide, the map shows the boundary symbol for only the highest-ranking of these boundaries. Where American Indian reservation and American Indian tribal subdivision boundaries coincide, the map shows only the American Indian reservation boundaries.

Entity names are followed by either their FIPS code or census code; parentheses indicate a census code.

1 'MCD*' indicates a false MCD. These are for Census Bureau use only.

2 The CCD and CDP boundaries represent statistical entities only and are not updated through the BAS.

3 Incorporated place name color corresponds to the incorporated place fill color.

Due to space limitations, some road names, along with other feature and geography names on the map, may not be shown.

The Census Bureau stores primary and alternate road names, but only primary road names are used to label the roads on these maps.

Sheet Location within Entity

Sheet C1 of 3 INSET sheets
Total Sheets: 15 (Index 1; Parent 11; Inset 3)

NAME: Wagoner County (145)
ENTITY TYPE: County or statistically equivalent entity
ST: Oklahoma (40)

INDEX OR PARENT SHEET #: 006
INSET SHEET #: 006701

2020 COUNTY REF MAP (INSET)

5340240145000000006006701

All legal boundaries and names are as reported through the 2020 Boundary and Annexation Survey (BAS) and Boundary Validation Program (BVP). The boundaries shown on this map are for Census Bureau statistical data collection and tabulation purposes only; their depiction and designation for statistical purposes does not constitute a determination of jurisdictional authority or rights of ownership or entitlement.

Data Source: U.S. Census Bureau's MAF/TIGER database (TAB20), November 2020
Created by Geography Division: December 09, 2020

U.S. DEPARTMENT OF COMMERCE U.S. Census Bureau

Projection: Albers Equal Area Conic
Datum: NAD 83
Spheroid: GRS 80
1st Standard Parallel: 34 10 47
2nd Standard Parallel: 36 26 11
Central Meridian: -98 43 53
Latitude of Projection's Origin: 33 36 56
False Easting: 0
False Northing: 0

0 0.1 0.2 0.3 0.4 0.5 Kilometers
0 0.1 0.2 0.3 0.4 0.5 Miles
The plotted map scale is 1:6,037

N W E S

Boundary and Annexation Survey (BAS) ID: 24014500000
BAS Submission Deadline: March 1, 2021

PDF versions of the BAS maps are available at:
www.census.gov/programs-surveys/bas/geographies.html

For more information, or to request additional maps, please email geo.bas@census.gov, call 1-800-972-5651, or visit www.census.gov/programs-surveys/bas.html.

United States Census Bureau