# GOVERNMENTAL UNIT REFERENCE MAP (2020): Muskogee city, OK

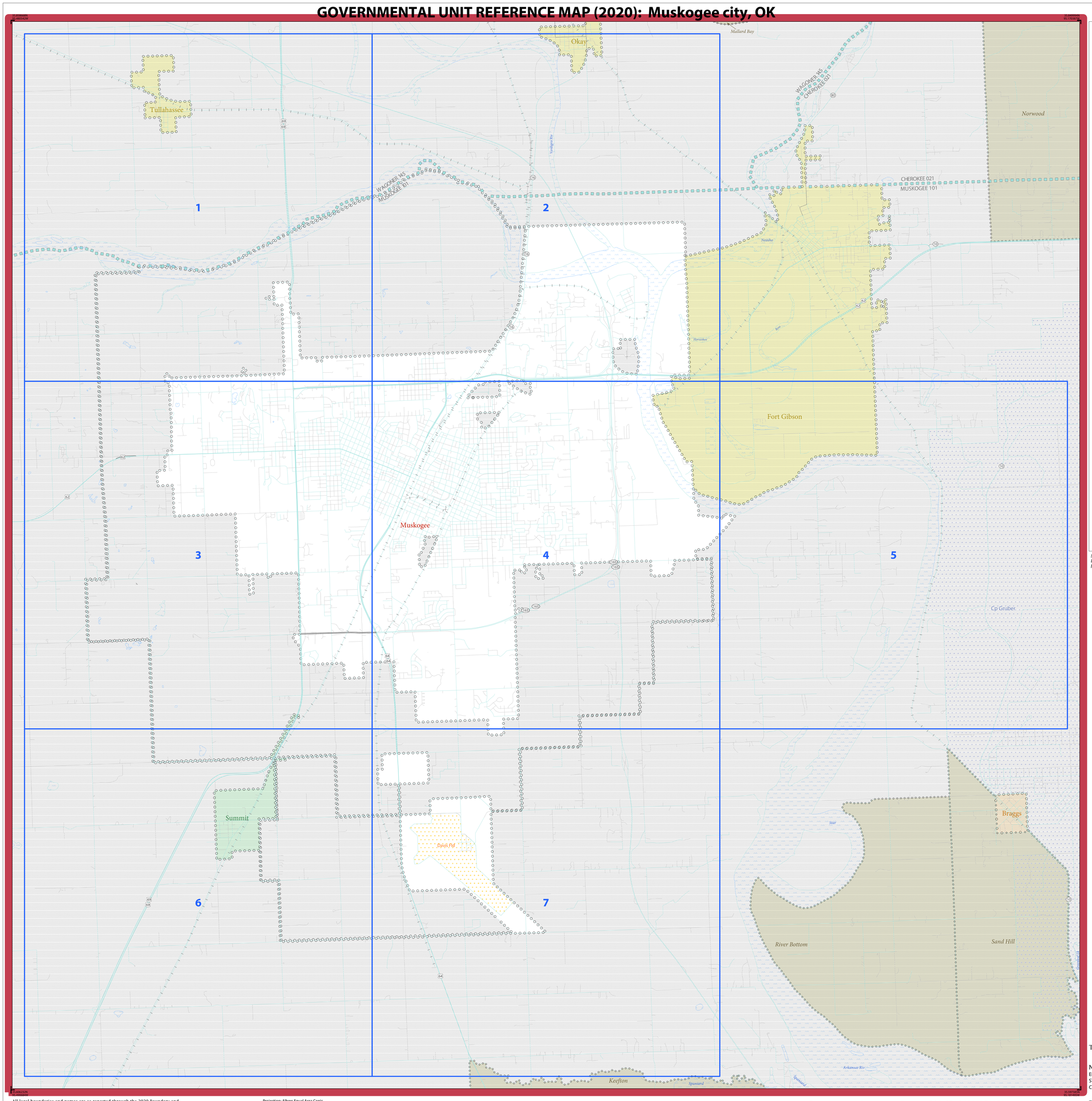


## LEGEND

| SYMBOL DESCRIPTION | SYMBOL | LABEL STYLE |
|---|---|---|
| Federal American Indian Reservation | | L'ANSE RESERVATION (TA 1880) |
| Off-Reservation Trust Land | | T1880 |
| American Indian Tribal Subdivision | | SHONTO (620) |
| Alaska Native Regional Corporation (ANRC) | | NANA ANRC 52120 |
| State (or statistically equivalent entity) | | NEW YORK 36 |
| County (or statistically equivalent entity) | | ERIE 029 |
| Minor Civil Division (MCD)[1] | | Lee town 41460 |
| Census County Division (CCD)[2] | | Jemez CCD 91650 |
| Consolidated City | | MILFORD 47500 |
| Incorporated Place - Subject Area | | Rome 63418 |
| Incorporated Place - Other Area[3] | | Davis 18100 |
| Census Designated Place (CDP)[2] | | Cochiti 16560 |

| DESCRIPTION | SYMBOL | DESCRIPTION | SYMBOL |
|---|---|---|---|
| Interstate | 5 | Water Body | Pleasant Lake |
| U.S. Highway | 2 | Swamp or Marsh | Okefenokee Swamp |
| State Highway | 4 | Glacier | Bering Glacier |
| Other Road | Marsh Ln | Airport, Airfield, or Helicopter Landing Pad | Oxnard Airport |
| Cul-de-sac | | College or University | Coll/Univ |
| Circle | | Military | Fort Belvoir |
| Geographic Offset or Corridor | | Prison or Juvenile Detention Center | P/JDC |
| 4WD Trail, Stairway, Alley, Walkway, or Ferry | | Cemetery | Powell Cmtry |
| Railroad | Southern RR | Golf Course | Pinehurst Glfcrs |
| Pipeline or Power Line | | National Park or Forest | Yosemite NP |
| Ridge or Fence | | Other Park | St Francis Park |
| Property Line or Nonvisible Boundary | | Outside Subject Area | |
| Perennial Stream | Tumbling Cr | Inset Area | A1 |
| Intermittent Stream | Piney Cr | | |
| Mountain Peak or Hill | Mt. Baker | | |

Where state, county, and/or MCD/CCD boundaries coincide, the map shows the boundary symbol for only the highest-ranking of these boundaries. Where American Indian reservation and American Indian tribal subdivision boundaries coincide, the map shows only the American Indian reservation boundaries.

Entity names are followed by either their FIPS code or census code; parentheses indicate a census code.

1 'MCD*' indicates a false MCD. These are for Census Bureau use only.

2 The CCD and CDP boundaries represent statistical entities only and are not updated through the BAS.

3 Incorporated place name color corresponds to the incorporated place fill color.

Due to space limitations, some road names, along with other feature and geography names on the map, may not be shown.

The Census Bureau stores primary and alternate road names, but only primary road names are used to label the roads on these maps.

*Note: This index map sheet provides the map sheet configuration in relation to the subject entity. Due to scale limitations, map content may be simplified. Refer to parent and/or inset map sheets for detailed map content.*

Total Sheets: 8 (Index 1; Parent 7; Inset 0)

NAME: Muskogee city (50050)
ENTITY TYPE: Incorporated Place
ST: Oklahoma (40)
CO: Muskogee (101)

INDEX OR PARENT SHEET #: 000
INSET SHEET #: 000000

2020 INCORPORATED PLACE REF MAP (INDEX)

5330140000500500000000

All legal boundaries and names are as reported through the 2020 Boundary and Annexation Survey (BAS) and Boundary Validation Program (BVP). The boundaries shown on this map are for Census Bureau statistical data collection and tabulation purposes only; their depiction and designation for statistical purposes does not constitute a determination of jurisdictional authority or rights of ownership or entitlement.

Data Source: U.S. Census Bureau's MAF/TIGER database (TAB20), November 2020
Created by Geography Division: December 12, 2020

U.S. DEPARTMENT OF COMMERCE U.S. Census Bureau

Projection: Albers Equal Area Conic
Datum: NAD 83
Spheroid: GRS 80
1st Standard Parallel: 34 10 47
2nd Standard Parallel: 36 26 11
Central Meridian: -98 43 53
Latitude of Projection's Origin: 33 36 56
False Easting: 0
False Northing: 0

0 1 2 3 4 5 Kilometers
0 0.7 1.4 2.1 2.8 3.5 Miles
The plotted map scale is 1:38,382

N W E S

**Boundary and Annexation Survey (BAS) ID: 14000050050**
**BAS Submission Deadline: March 1, 2021**

**PDF versions of the BAS maps are available at:**
**www.census.gov/programs-surveys/bas/geographies.html**

For more information, or to request additional maps, please email geo.bas@census.gov, call 1-800-972-5651, or visit www.census.gov/programs-surveys/bas.html.

United States Census Bureau

# GOVERNMENTAL UNIT REFERENCE MAP (2020): Muskogee city, OK

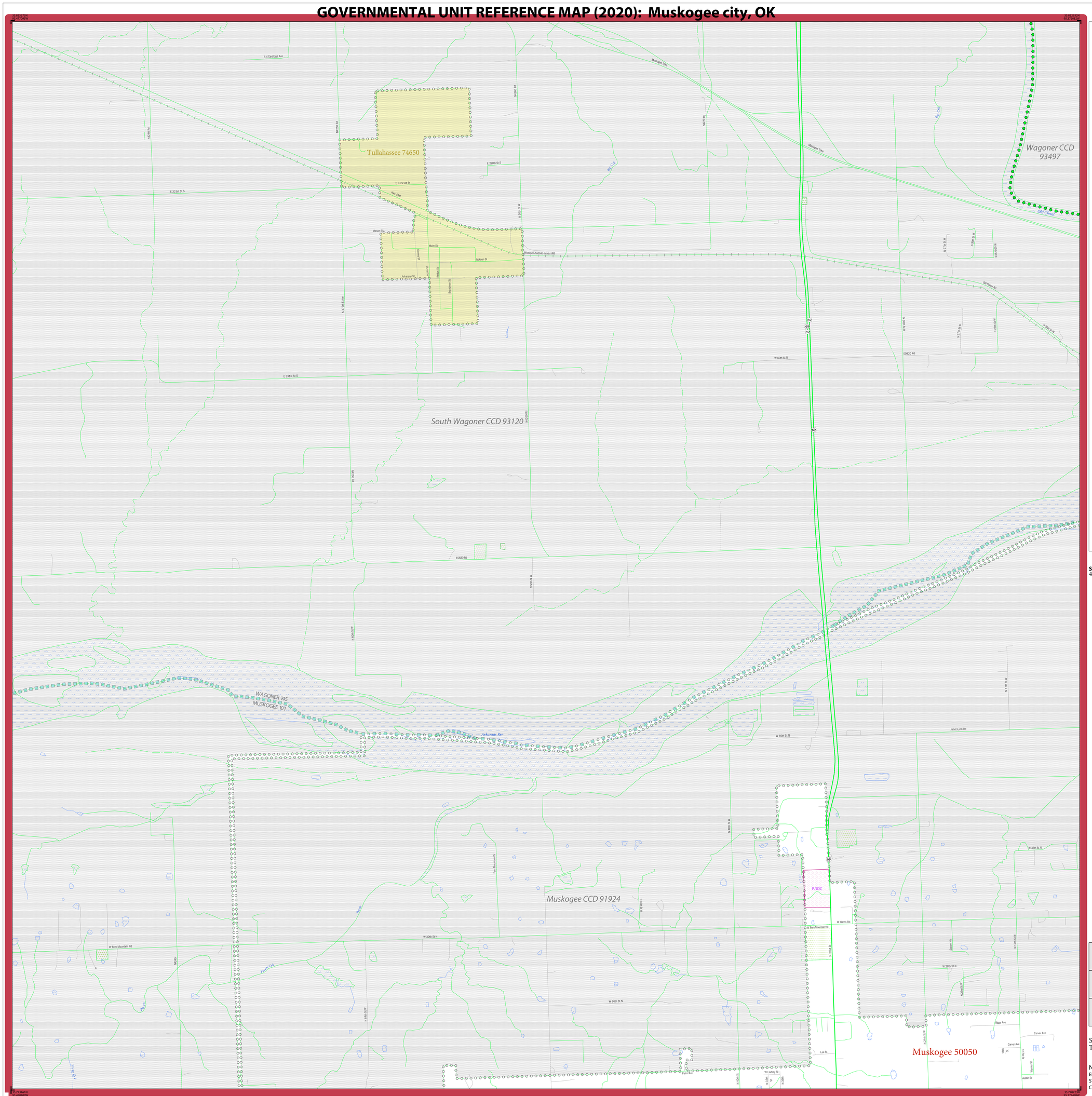

# GOVERNMENTAL UNIT REFERENCE MAP (2020): Muskogee city, OK

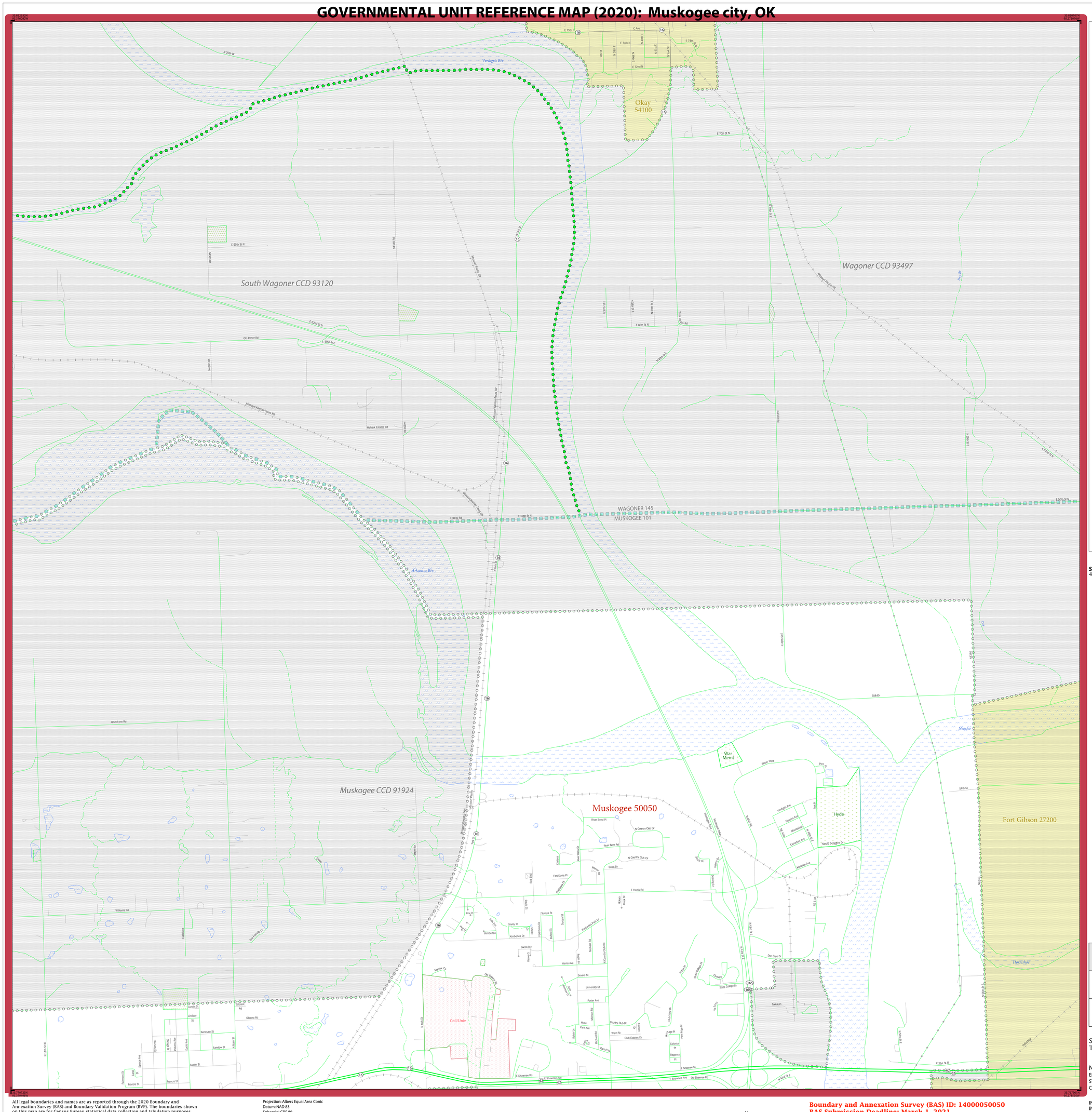


## LEGEND

| SYMBOL DESCRIPTION | SYMBOL | LABEL STYLE |
|---|---|---|
| Federal American Indian Reservation | | L'ANSE RESERVATION (TA 1880) |
| Off-Reservation Trust Land | | T1880 |
| American Indian Tribal Subdivision | | SHONTO (620) |
| Alaska Native Regional Corporation (ANRC) | | NANA ANRC 52120 |
| State (or statistically equivalent entity) | | NEW YORK 36 |
| County (or statistically equivalent entity) | | ERIE 029 |
| Minor Civil Division (MCD)[1] | | Lee town 41460 |
| Census County Division (CCD)[2] | | Jemez CCD 91650 |
| Consolidated City | | MILFORD 47500 |
| Incorporated Place - Subject Area | | Rome 63418 |
| Incorporated Place - Other Area[3] | | Davis 18100 |
| Census Designated Place (CDP)[2] | | Cochiti 16560 |

| DESCRIPTION | SYMBOL | DESCRIPTION | SYMBOL |
|---|---|---|---|
| Interstate | 5 | Water Body | Pleasant Lake |
| U.S. Highway | 2 | Swamp or Marsh | Okefenokee Swamp |
| State Highway | 4 | Glacier | Bering Glacier |
| Other Road | Marsh Ln | Airport, Airfield, or Helicopter Landing Pad | Oxnard Airport |
| Cul-de-sac | | College or University | Coll/Univ |
| Circle | | Military | Fort Belvoir |
| Geographic Offset or Corridor | | Prison or Juvenile Detention Center | P/JDC |
| 4WD Trail, Stairway, Alley, Walkway, or Ferry | | Cemetery | Powell Cmtry |
| Railroad | Southern RR | Golf Course | Pinehurst GlfCrs |
| Pipeline or Power Line | | National Park or Forest | Yosemite NP |
| Ridge or Fence | | Other Park | St Francis Park |
| Property Line or Nonvisible Boundary | | Outside Subject Area | |
| Perennial Stream | Tumbling Cr | Inset Area | A1 |
| Intermittent Stream | Piney Cr | | |
| Mountain Peak or Hill | Mt. Baker | | |

Where state, county, and/or MCD/CCD boundaries coincide, the map shows the boundary symbol for only the highest-ranking of these boundaries. Where American Indian reservation and American Indian tribal subdivision boundaries coincide, the map shows only the American Indian reservation boundaries.

Entity names are followed by either their FIPS code or census code; parentheses indicate a census code.

1 'MCD*' indicates a false MCD. These are for Census Bureau use only.

2 The CCD and CDP boundaries represent statistical entities only and are not updated through the BAS.

3 Incorporated place name color corresponds to the incorporated place fill color.

Due to space limitations, some road names, along with other feature and geography names on the map, may not be shown.

The Census Bureau stores primary and alternate road names, but only primary road names are used to label the roads on these maps.

**SUBJECT AREA COUNTIES ON MAP SHEET**
40101 Muskogee

Key to Adjacent Sheets

| | | |
|---|---|---|
| | | |
| 1 | 2 | |
| 3 | 4 | 5 |

Sheet Location within Entity

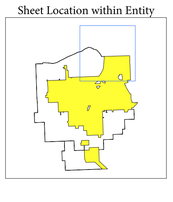

Sheet 2 of 7 PARENT sheets
Total Sheets: 8 (Index 1; Parent 7; Inset 0)

NAME: Muskogee city (50050)
ENTITY TYPE: Incorporated Place
ST: Oklahoma (40)
CO: Muskogee (101)

INDEX OR PARENT SHEET #: 002
INSET SHEET #: 000000

2020 INCORPORATED PLACE REF MAP (PARENT)

5330140000500500020000 00

All legal boundaries and names are as reported through the 2020 Boundary and Annexation Survey (BAS) and Boundary Validation Program (BVP). The boundaries shown on this map are for Census Bureau statistical data collection and tabulation purposes only; their depiction and designation for statistical purposes does not constitute a determination of jurisdictional authority or rights of ownership or entitlement.

Data Source: U.S. Census Bureau's MAF/TIGER database (TAB20), November 2020
Created by Geography Division: December 12, 2020

U.S. DEPARTMENT OF COMMERCE U.S. Census Bureau

Projection: Albers Equal Area Conic
Datum: NAD 83
Spheroid: GRS 80
1st Standard Parallel: 34 10 47
2nd Standard Parallel: 36 26 11
Central Meridian: -98 43 53
Latitude of Projection's Origin: 33 36 56
False Easting: 0
False Northing: 0

0 0.3 0.6 0.9 1.2 1.5 Kilometers
0 0.2 0.4 0.6 0.8 1 Miles
The plotted map scale is 1:12,500

N W E S

**Boundary and Annexation Survey (BAS) ID: 14000050050**
**BAS Submission Deadline: March 1, 2021**

**PDF versions of the BAS maps are available at:**
**www.census.gov/programs-surveys/bas/geographies.html**

For more information, or to request additional maps, please email geo.bas@census.gov, call 1-800-972-5651, or visit www.census.gov/programs-surveys/bas.html.

United States Census Bureau

# GOVERNMENTAL UNIT REFERENCE MAP (2020): Muskogee city, OK

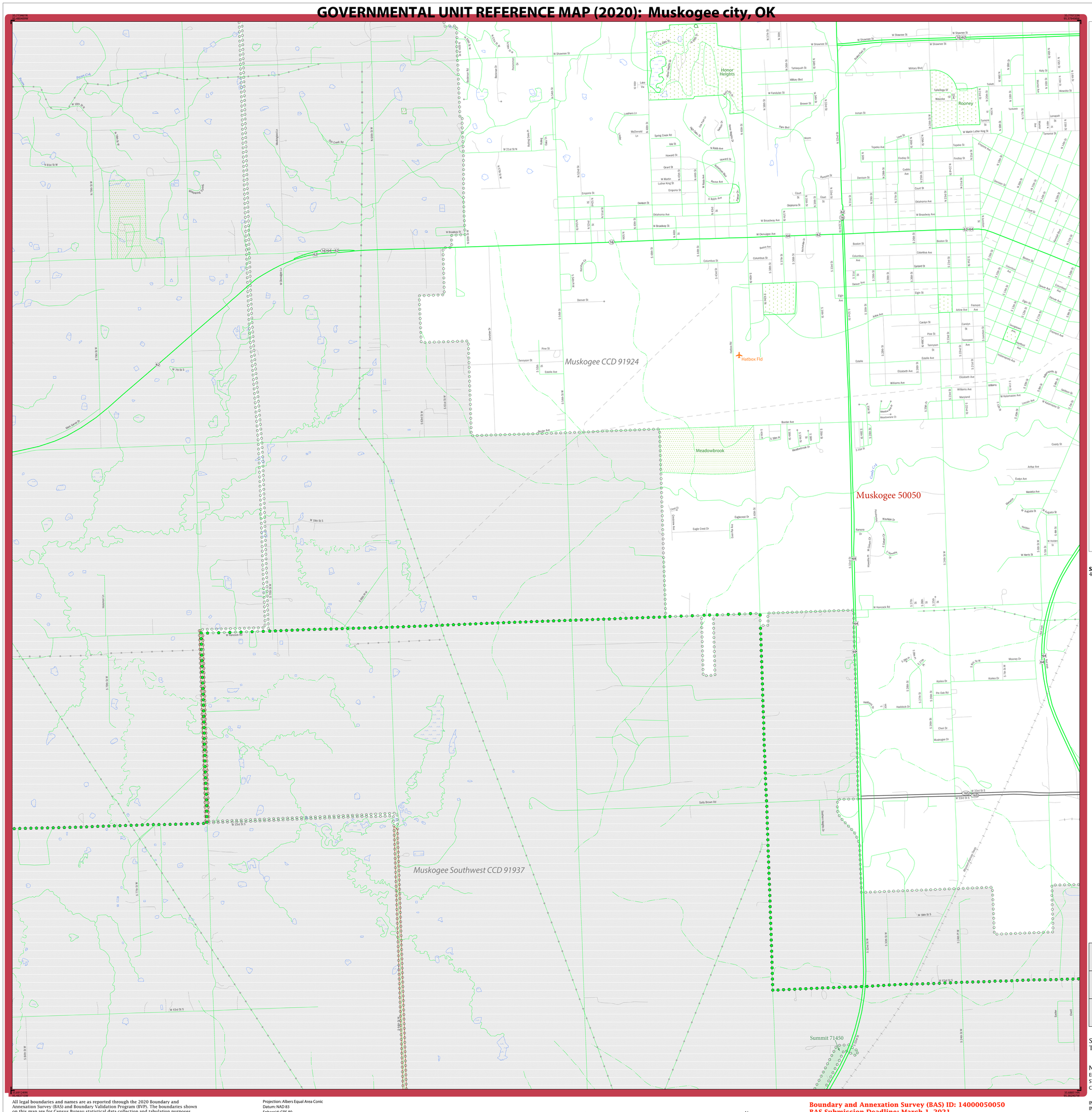
Muskogee CCD 91924
Muskogee Southwest CCD 91937
Muskogee 50050
Summit 71450
Honor Heights
Rooney
Meadowbrook
Hatbox Fld
Muskogee Turnpike
Arkansas River
Grand River
Port of Catoosa
W Shawnee St
W Broadway St
W Okmulgee Ave
Military Blvd
W Martin Luther King St
Boston St
Columbus St
Denver St
Elgin St
Estelle Ave
Elizabeth Ave
Williams Ave
Maryland
Kalamazoo Ave
Lincoln Ave
Kaiser Ave
Coody St
Arthur Ave
Evelyn Ave
Maretta Ave
W Augusta St
W Hancock Rd
Mooney Dr
Azalea Dr
Haddock Dr
Cherr Dr
Muskogee Dr
Sally Brown Rd
W 33rd St S
W 30th St S
W 43rd St S
Meadowbrook Dr
Eagle Crest Dr
Eagleccrest Dr
Mark Twain Dr
Tennyson St
Pine St
Estelle Ave
Denver St
Emporia St
Denison St
Oklahoma Ave
Court St
Boston Ave
Columbus St
Border Ave
Garland St
Carolyn St
Tennyson Ave
Fremont Ave
Airline Ave
Tamona St
Tahlequah St
Fondulac St
Brewer St
Iman St
Topeka Ave
Findlay St
Lee St
Katy St
Wewoka St
Lenapah St
Tuskawa St
Toilett
Tallahassee St
Wewoka
Shawnee St
Kaiser Ave
Military Blvd
Peter Pan Ln
Leathers Ln
McDonald Ln
Spring Creek Rd
Ida St
Howard St
Grant St
W Martin Luther King St
Emporia St
N Robb Ave
Veneral St
Rector Ave
S Robb Ave
Plaza Dr
Court St
Oklahoma Ave
W Broadway Ave
Boston Ave
Columbus St
Garland St
Denver Ave
Elgin St
Carolyn St
Pine St
Tennyson St
Estelle Ave
Elizabeth Ave
Williams Ave
Maryland
W Kalamazoo Ave
Lincoln Ave
W Kaiserwood St
Coody St
Arthur Ave
Evelyn Ave
Maretta Ave
W Augusta St
W Hancock Rd
Mooney Dr
Azalea Dr
Pin Oak Rd
Haddock Dr
Cherr Dr
Muskogee Dr
W 33rd St S
W 30th St S
W 43rd St S
Sally Brown Rd
Meadowbrook Dr
Eagle Crest Dr
Eagleccrest Dr
Mark Twain Dr
Tennyson St
Pine St
Estelle Ave
Denver St
Emporia St
Denison St
Oklahoma Ave
Court St
Boston Ave
Columbus St

# GOVERNMENTAL UNIT REFERENCE MAP (2020): Muskogee city, OK

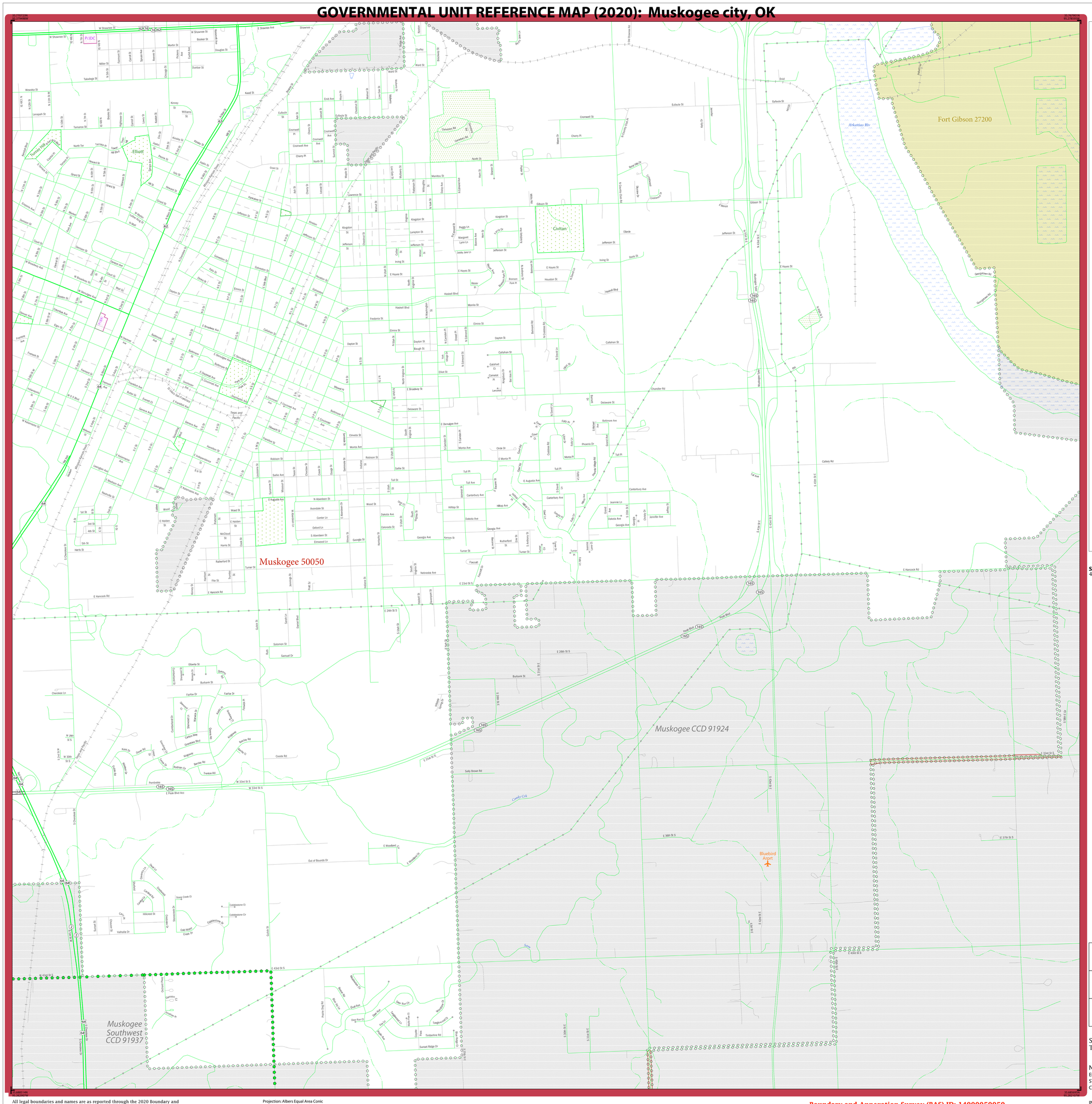
Muskogee 50050
Muskogee CCD 91924
Muskogee Southwest CCD 91937
Fort Gibson 27200
Civitan
Elliott
Arkansas Riv
Bluebird Airpt
P/JDC
Hill
Turtle Hill
Tenn and Pacific
Cody Crk
Sno
Peak Blvd
Gibson St
Chandler Rd
Callery Rd
E Hancock Rd
E 23rd St S
E 24th St S
E 26th St S
E 33rd St S
E 36th St S
E 37th St S
E 43rd St S
W 43rd St S
Muskogee Tpke
Memorial Dr
Mondamin Dr
S 49th W Ave
S 32nd W Ave
S 25th W Ave
S 16th W Ave
S 4th W Ave
S 6th St E
S 25th St E
S 33rd St E
S 43rd St E
S 49th St E
S 57th St E
S 64th St E
S 73rd St E
S 89th St E
S 97th St E
S 105th St E
S 113th St E
S 121st St E
S 129th St E
S 137th St E
S 145th St E
S 153rd St E
S 161st St E
S 169th St E
S 177th St E
S 185th St E
S 193rd St E
S 201st St E
S 209th St E
S 217th St E
S 225th St E
S 233rd St E
S 241st St E
S 249th St E
S 257th St E
S 265th St E
S 273rd St E
S 281st St E
S 289th St E
S 297th St E
S 305th St E
S 313th St E
S 321st St E
S 329th St E
S 337th St E
S 345th St E
S 353rd St E
S 361st St E
S 369th St E
S 377th St E
S 385th St E
S 393rd St E
S 401st St E
S 409th St E
S 417th St E
S 425th St E
S 433rd St E
S 441st St E
S 449th St E
S 457th St E
S 465th St E
S 473rd St E
S 481st St E
S 489th St E
S 497th St E
S 505th St E
S 513th St E
S 521st St E
S 529th St E
S 537th St E
S 545th St E
S 553rd St E
S 561st St E
S 569th St E
S 577th St E
S 585th St E
S 593rd St E
S 601st St E
S 609th St E
S 617th St E
S 625th St E
S 633rd St E
S 641st St E
S 649th St E
S 657th St E
S 665th St E
S 673rd St E
S 681st St E
S 689th St E
S 697th St E
S 705th St E
S 713th St E
S 721st St E
S 729th St E
S 737th St E
S 745th St E
S 753rd St E
S 761st St E
S 769th St E
S 777th St E
S 785th St E
S 793rd St E
S 801st St E
S 809th St E
S 817th St E
S 825th St E
S 833rd St E
S 841st St E
S 849th St E
S 857th St E
S 865th St E
S 873rd St E
S 881st St E
S 889th St E
S 897th St E
S 905th St E
S 913th St E
S 921st St E
S 929th St E
S 937th St E
S 945th St E
S 953rd St E
S 961st St E
S 969th St E
S 977th St E
S 985th St E
S 993rd St E
S 1001st St E
S 1009th St E
S 1017th St E
S 1025th St E
S 1033rd St E
S 1041st St E
S 1049th St E
S 1057th St E
S 1065th St E
S 1073rd St E
S 1081st St E
S 1089th St E
S 1097th St E
S 1105th St E
S 1113th St E
S 1121st St E
S 1129th St E
S 1137th St E
S 1145th St E
S 1153rd St E
S 1161st St E
S 1169th St E
S 1177th St E
S 1185th St E
S 1193rd St E
S 1201st St E
S 1209th St E
S 1217th St E
S 1225th St E
S 1233rd St E
S 1241st St E
S 1249th St E
S 1257th St E
S 1265th St E
S 1273rd St E
S 1281st St E
S 1289th St E
S 1297th St E
S 1305th St E
S 1313th St E
S 1321st St E
S 1329th St E
S 1337th St E
S 1345th St E
S 1353rd St E
S 1361st St E
S 1369th St E
S 1377th St E
S 1385th St E
S 1393rd St E
S 1401st St E
S 1409th St E
S 1417th St E
S 1425th St E
S 1433rd St E
S 1441st St E
S 1449th St E
S 1457th St E
S 1465th St E
S 1473rd St E
S 1481st St E
S 1489th St E
S 1497th St E
S 1505th St E
S 1513th St E
S 1521st St E
S 1529th St E
S 1537th St E
S 1545th St E
S 1553rd St E
S 1561st St E
S 1569th St E
S 1577th St E
S 1585th St E
S 1593rd St E
S 1601st St E
S 1609th St E
S 1617th St E
S 1625th St E
S 1633rd St E
S 1641st St E
S 1649th St E
S 1657th St E
S 1665th St E
S 1673rd St E
S 1681st St E
S 1689th St E
S 1697th St E
S 1705th St E
S 1713th St E
S 1721st St E
S 1729th St E
S 1737th St E
S 1745th St E
S 1753rd St E
S 1761st St E
S 1769th St E
S 1777th St E
S 1785th St E
S 1793rd St E
S 1801st St E
S 1809th St E
S 1817th St E
S 1825th St E
S 1833rd St E
S 1841st St E
S 1849th St E
S 1857th St E
S 1865th St E
S 1873rd St E
S 1881st St E
S 1889th St E
S 1897th St E
S 1905th St E
S 1913th St E
S 1921st St E
S 1929th St E
S 1937th St E
S 1945th St E
S 1953rd St E
S 1961st St E
S 1969th St E
S 1977th St E
S 1985th St E
S 1993rd St E
S 2001st St E
S 2009th St E
S 2017th St E
S 2025th St E
S 2033rd St E
S 2041st St E
S 2049th St E
S 2057th St E
S 2065th St E
S 2073rd St E
S 2081st St E
S 2089th St E
S 2097th St E
S 2105th St E
S 2113th St E
S 2121st St E
S 2129th St E
S 2137th St E
S 2145th St E
S 2153rd St E
S 2161st St E
S 2169th St E
S 2177th St E
S 2185th St E
S 2193rd St E
S 2201st St E
S 2209th St E
S 2217th St E
S 2225th St E
S 2233rd St E
S 2241st St E
S 2249th St E
S 2257th St E
S 2265th St E
S 2273rd St E
S 2281st St E
S 2289th St E
S 2297th St E
S 2305th St E
S 2313th St E
S 2321st St E
S 2329th St E
S 2337th St E
S 2345th St E
S 2353rd St E
S 2361st St E
S 2369th St E
S 2377th St E
S 2385th St E
S 2393rd St E
S 2401st St E
S 2409th St E
S 2417th St E
S 2425th St E
S 2433rd St E
S 2441st St E
S 2449th St E
S 2457th St E
S 2465th St E
S 2473rd St E
S 2481st St E
S 2489th St E
S 2497th St E
S 2505th St E
S 2513th St E
S 2521st St E
S 2529th St E
S 2537th St E
S 2545th St E
S 2553rd St E
S 2561st St E
S 2569th St E
S 2577th St E
S 2585th St E
S 2593rd St E
S 2601st St E
S 2609th St E
S 2617th St E
S 2625th St E
S 2633rd St E
S 2641st St E
S 2649th St E
S 2657th St E
S 2665th St E
S 2673rd St E
S 2681st St E
S 2689th St E
S 2697th St E
S 2705th St E
S 2713th St E
S 2721st St E
S 2729th St E
S 2737th St E
S 2745th St E
S 2753rd St E
S 2761st St E
S 2769th St E
S 2777th St E
S 2785th St E
S 2793rd St E
S 2801st St E
S 2809th St E
S 2817th St E
S 2825th St E
S 2833rd St E
S 2841st St E
S 2849th St E
S 2857th St E
S 2865th St E
S 2873rd St E
S 2881st St E
S 2889th St E
S 2897th St E
S 2905th St E
S 2913th St E
S 2921st St E
S 2929th St E
S 2937th St E
S 2945th St E
S 2953rd St E
S 2961st St E
S 2969th St E
S 2977th St E
S 2985th St E
S 2993rd St E
S 3001st St E
S 3009th St E
S 3017th St E
S 3025th St E
S 3033rd St E
S 3041st St E
S 3049th St E
S 3057th St E
S 3065th St E
S 3073rd St E
S 3081st St E
S 3089th St E
S 3097th St E
S 3105th St E
S 3113th St E
S 3121st St E
S 3129th St E
S 3137th St E
S 3145th St E
S 3153rd St E
S 3161st St E
S 3169th St E
S 3177th St E
S 3185th St E
S 3193rd St E
S 3201st St E
S 3209th St E
S 3217th St E
S 3225th St E
S 3233rd St E
S 3241st St E
S 3249th St E
S 3257th St E
S 3265th St E
S 3273rd St E
S 3281st St E
S 3289th St E
S 3297th St E
S 3305th St E
S 3313th St E
S 3321st St E
S 3329th St E
S 3337th St E
S 3345th St E
S 3353rd St E
S 3361st St E
S 3369th St E
S 3377th St E
S 3385th St E
S 3393rd St E
S 3401st St E
S 3409th St E
S 3417th St E
S 3425th St E
S 3433rd St E
S 3441st St E
S 3449th St E
S 3457th St E
S 3465th St E
S 3473rd St E
S 3481st St E
S 3489th St E
S 3497th St E
S 3505th St E
S 3513th St E
S 3521st St E
S 3529th St E
S 3537th St E
S 3545th St E
S 3553rd St E
S 3561st St E
S 3569th St E
S 3577th St E
S 3585th St E
S 3593rd St E
S 3601st St E
S 3609th St E
S 3617th St E
S 3625th St E
S 3633rd St E
S 3641st St E
S 3649th St E
S 3657th St E
S 3665th St E
S 3673rd St E
S 3681st St E
S 3689th St E
S 3697th St E
S 3705th St E
S 3713th St E
S 3721st St E
S 3729th St E
S 3737th St E
S 3745th St E
S 3753rd St E
S 3761st St E
S 3769th St E
S 3777th St E
S 3785th St E
S 3793rd St E
S 3801st St E
S 3809th St E
S 3817th St E
S 3825th St E
S 3833rd St E
S 3841st St E
S 3849th St E
S 3857th St E
S 3865th St E
S 3873rd St E
S 3881st St E
S 3889th St E
S 3897th St E
S 3905th St E
S 3913th St E
S 3921st St E
S 3929th St E
S 3937th St E
S 3945th St E
S 3953rd St E
S 3961st St E
S 3969th St E
S 3977th St E
S 3985th St E
S 3993rd St E
S 4001st St E
S 4009th St E
S 4017th St E
S 4025th St E
S 4033rd St E
S 4041st St E
S 4049th St E
S 4057th St E
S 4065th St E
S 4073rd St E
S 4081st St E
S 4089th St E
S 4097th St E
S 4105th St E
S 4113th St E
S 4121st St E
S 4129th St E
S 4137th St E
S 4145th St E
S 4153rd St E
S 4161st St E
S 4169th St E
S 4177th St E
S 4185th St E
S 4193rd St E
S 4201st St E
S 4209th St E
S 4217th St E
S 4225th St E
S 4233rd St E
S 4241st St E
S 4249th St E
S 4257th St E
S 4265th St E
S 4273rd St E
S 4281st St E
S 4289th St E
S 4297th St E
S 4305th St E
S 4313th St E
S 4321st St E
S 4329th St E
S 4337th St E
S 4345th St E
S 4353rd St E
S 4361st St E
S 4369th St E
S 4377th St E
S 4385th St E
S 4393rd St E
S 4401st St E
S 4409th St E
S 4417th St E
S 4425th St E
S 4433rd St E
S 4441st St E
S 4449th St E
S 4457th St E
S 4465th St E
S 4473rd St E
S 4481st St E
S 4489th St E
S 4497th St E
S 4505th St E
S 4513th St E
S 4521st St E
S 4529th St E
S 4537th St E
S 4545th St E
S 4553rd St E
S 4561st St E
S 4569th St E
S 4577th St E
S 4585th St E
S 4593rd St E
S 4601st St E
S 4609th St E
S 4617th St E
S 4625th St E
S 4633rd St E
S 4641st St E
S 4649th St E
S 4657th St E
S 4665th St E
S 4673rd St E
S 4681st St E
S 4689th St E
S 4697th St E
S 4705th St E
S 4713th St E
S 4721st St E
S 4729th St E
S 4737th St E
S 4745th St E
S 4753rd St E
S 4761st St E
S 4769th St E
S 4777th St E
S 4785th St E
S 4793rd St E
S 4801st St E
S 4809th St E
S 4817th St E
S 4825th St E
S 4833rd St E
S 4841st St E
S 4849th St E
S 4857th St E
S 4865th St E
S 4873rd St E
S 4881st St E
S 4889th St E
S 4897th St E
S 4905th St E
S 4913th St E
S 4921st St E
S 4929th St E
S 4937th St E
S 4945th St E
S 4953rd St E
S 4961st St E
S 4969th St E
S 4977th St E
S 4985th St E
S 4993rd St E
S 5001st St E
S 5009th St E
S 5017th St E
S 5025th St E
S 5033rd St E
S 5041st St E
S 5049th St E
S 5057th St E
S 5065th St E
S 5073rd St E
S 5081st St E
S 5089th St E
S 5097th St E
S 5105th St E
S 5113th St E
S 5121st St E
S 5129th St E
S 5137th St E
S 5145th St E
S 5153rd St E
S 5161st St E
S 5169th St E
S 5177th St E
S 5185th St E
S 5193rd St E
S 5201st St E
S 5209th St E
S 5217th St E
S 5225th St E
S 5233rd St E
S 5241st St E
S 5249th St E
S 5257th St E
S 5265th St E
S 5273rd St E
S 5281st St E
S 5289th St E
S 5297th St E
S 5305th St E
S 5313th St E
S 5321st St E
S 5329th St E
S 5337th St E
S 5345th St E
S 5353rd St E
S 5361st St E
S 5369th St E
S 5377th St E
S 5385th St E
S 5393rd St E
S 5401st St E
S 5409th St E
S 5417th St E
S 5425th St E
S 5433rd St E
S 5441st St E
S 5449th St E
S 5457th St E
S 5465th St E
S 5473rd St E
S 5481st St E
S 5489th St E
S 5497th St E
S 5505th St E
S 5513th St E
S 5521st St E
S 5529th St E
S 5537th St E
S 5545th St E
S 5553rd St E
S 5561st St E
S 5569th St E
S 5577th St E
S 5585th St E
S 5593rd St E
S 5601st St E
S 5609th St E
S 5617th St E
S 5625th St E
S 5633rd St E
S 5641st St E
S 5649th St E
S 5657th St E
S 5665th St E
S 5673rd St E
S 5681st St E
S 5689th St E
S 5697th St E
S 5705th St E
S 5713th St E
S 5721st St E
S 5729th St E
S 5737th St E
S 5745th St E
S 5753rd St E
S 5761st St E
S 5769th St E
S 5777th St E
S 5785th St E
S 5793rd St E
S 5801st St E
S 5809th St E
S 5817th St E
S 5825th St E
S 5833rd St E
S 5841st St E
S 5849th St E
S 5857th St E
S 5865th St E
S 5873rd St E
S 5881st St E
S 5889th St E
S 5897th St E
S 5905th St E
S 5913th St E
S 5921st St E
S 5929th St E
S 5937th St E
S 5945th St E
S 5953rd St E
S 5961st St E
S 5969th St E
S 5977th St E
S 5985th St E
S 5993rd St E
S 6001st St E
S 6009th St E
S 6017th St E
S 6025th St E
S 6033rd St E
S 6041st St E
S 6049th St E
S 6057th St E
S 6065th St E
S 6073rd St E
S 6081st St E
S 6089th St E
S 6097th St E
S 6105th St E
S 6113th St E
S 6121st St E
S 6129th St E
S 6137th St E
S 6145th St E
S 6153rd St E
S 6161st St E
S 6169th St E
S 6177th St E
S 6185th St E
S 6193rd St E
S 6201st St E
S 6209th St E
S 6217th St E
S 6225th St E
S 6233rd St E
S 6241st St E
S 6249th St E
S 6257th St E
S 6265th St E
S 6273rd St E
S 6281st St E
S 6289th St E
S 6297th St E
S 6305th St E
S 6313th St E
S 6321st St E
S 6329th St E
S 6337th St E
S 6345th St E
S 6353rd St E
S 6361st St E
S 6369th St E
S 6377th St E
S 6385th St E
S 6393rd St E
S 6401st St E
S 6409th St E
S 6417th St E
S 6425th St E
S 6433rd St E
S 6441st St E
S 6449th St E
S 6457th St E
S 6465th St E
S 6473rd St E
S 6481st St E
S 6489th St E
S 6497th St E
S 6505th St E
S 6513th St E
S 6521st St E
S 6529th St E
S 6537th St E
S 6545th St E
S 6553rd St E
S 6561st St E
S 6569th St E
S 6577th St E
S 6585th St E
S 6593rd St E
S 6601st St E
S 6609th St E
S 6617th St E
S 6625th St E
S 6633rd St E
S 6641st St E
S 6649th St E
S 6657th St E
S 6665th St E
S 6673rd St E
S 6681st St E
S 6689th St E
S 6697th St E
S 6705th St E
S 6713th St E
S 6721st St E
S 6729th St E
S 6737th St E
S 6745th St E
S 6753rd St E
S 6761st St E
S 6769th St E
S 6777th St E
S 6785th St E
S 6793rd St E
S 6801st St E
S 6809th St E
S 6817th St E
S 6825th St E
S 6833rd St E
S 6841st St E
S 6849th St E
S 6857th St E
S 6865th St E
S 6873rd St E
S 6881st St E
S 6889th St E
S 6897th St E
S 6905th St E
S 6913th St E
S 6921st St E
S 6929th St E
S 6937th St E
S 6945th St E
S 6953rd St E
S 6961st St E
S 6969th St E
S 6977th St E
S 6985th St E
S 6993rd St E
S 7001st St E
S 7009th St E
S 7017th St E
S 7025th St E
S 7033rd St E
S 7041st St E
S 7049th St E
S 7057th St E
S 7065th St E
S 7073rd St E
S 7081st St E
S 7089th St E
S 7097th St E
S 7105th St E
S 7113th St E
S 7121st St E
S 7129th St E
S 7137th St E
S 7145th St E
S 7153rd St E
S 7161st St E
S 7169th St E
S 7177th St E
S 7185th St E
S 7193rd St E
S 7201st St E
S 7209th St E
S 7217th St E
S 7225th St E
S 7233rd St E
S 7241st St E
S 7249th St E
S 7257th St E
S 7265th St E
S 7273rd St E
S 7281st St E
S 7289th St E
S 7297th St E
S 7305th St E
S 7313th St E
S 7321st St E
S 7329th St E
S 7337th St E
S 7345th St E
S 7353rd St E
S 7361st St E
S 7369th St E
S 7377th St E
S 7385th St E
S 7393rd St E
S 7401st St E
S 7409th St E
S 7417th St E
S 7425th St E
S 7433rd St E
S 7441st St E
S 7449th St E
S 7457th St E
S 7465th St E
S 7473rd St E
S 7481st St E
S 7489th St E
S 7497th St E
S 7505th St E
S 7513th St E
S 7521st St E
S 7529th St E
S 7537th St E
S 7545th St E
S 7553rd St E
S 7561st St E
S 7569th St E
S 7577th St E
S 7585th St E
S 7593rd St E
S 7601st St E
S 7609th St E
S 7617th St E
S 7625th St E
S 7633rd St E
S 7641st St E
S 7649th St E
S 7657th St E
S 7665th St E
S 7673rd St E
S 7681st St E
S 7689th St E
S 7697th St E
S 7705th St E
S 7713th St E
S 7721st St E
S 7729th St E
S 7737th St E
S 7745th St E
S 7753rd St E
S 7761st St E
S 7769th St E
S 7777th St E
S 7785th St E
S 7793rd St E
S 7801st St E
S 7809th St E
S 7817th St E
S 7825th St E
S 7833rd St E
S 7841st St E
S 7849th St E
S 7857th St E
S 7865th St E
S 7873rd St E
S 7881st St E
S 7889th St E
S 7897th St E
S 7905th St E
S 7913th St E
S 7921st St E
S 7929th St E
S 7937th St E
S 7945th St E
S 7953rd St E
S 7961st St E
S 7969th St E
S 7977th St E
S 7985th St E
S 7993rd St E
S 8001st St E
S 8009th St E
S 8017th St E
S 8025th St E
S 8033rd St E
S 8041st St E
S 8049th St E
S 8057th St E
S 8065th St E
S 8073rd St E
S 8081st St E
S 8089th St E
S 8097th St E
S 8105th St E
S 8113th St E
S 8121st St E
S 8129th St E
S 8137th St E
S 8145th St E
S 8153rd St E
S 8161st St E
S 8169th St E
S 8177th St E
S 8185th St E
S 8193rd St E
S 8201st St E
S 8209th St E
S 8217th St E
S 8225th St E
S 8233rd St E
S 8241st St E
S 8249th St E
S 8257th St E
S 8265th St E
S 8273rd St E
S 8281st St E
S 8289th St E
S 8297th St E
S 8305th St E
S 8313th St E
S 8321st St E
S 8329th St E
S 8337th St E
S 8345th St E
S 8353rd St E
S 8361st St E
S 8369th St E
S 8377th St E
S 8385th St E
S 8393rd St E
S 8401st St E
S 8409th St E
S 8417th St E
S 8425th St E
S 8433rd St E
S 8441st St E
S 8449th St E
S 8457th St E
S 8465th St E
S 8473rd St E
S 8481st St E
S 8489th St E
S 8497th St E
S 8505th St E
S 8513th St E
S 8521st St E
S 8529th St E
S 8537th St E
S 8545th St E
S 8553rd St E
S 8561st St E
S 8569th St E
S 8577th St E
S 8585th St E
S 8593rd St E
S 8601st St E
S 8609th St E
S 8617th St E
S 8625th St E
S 8633rd St E
S 8641st St E
S 8649th St E
S 8657th St E
S 8665th St E
S 8673rd St E
S 8681st St E
S 8689th St E
S 8697th St E
S 8705th St E
S 8713th St E
S 8721st St E
S 8729th St E
S 8737th St E
S 8745th St E
S 8753rd St E
S 8761st St E
S 8769th St E
S 8777th St E
S 8785th St E
S 8793rd St E
S 8801st St E
S 8809th St E
S 8817th St E
S 8825th St E
S 8833rd St E
S 8841st St E
S 8849th St E
S 8857th St E
S 8865th St E
S 8873rd St E
S 8881st St E
S 8889th St E
S 8897th St E
S 8905th St E
S 8913th St E
S 8921st St E
S 8929th St E
S 8937th St E
S 8945th St E
S 8953rd St E
S 8961st St E
S 8969th St E
S 8977th St E
S 8985th St E
S 8993rd St E
S 9001st St E
S 9009th St E
S 9017th St E
S 9025th St E
S 9033rd St E
S 9041st St E
S 9049th St E
S 9057th St E
S 9065th St E
S 9073rd St E
S 9081st St E
S 9089th St E
S 9097th St E
S 9105th St E
S 9113th St E
S 9121st St E
S 9129th St E
S 9137th St E
S 9145th St E
S 9153rd St E
S 9161st St E
S 9169th St E
S 9177th St E
S 9185th St E
S 9193rd St E
S 9201st St E
S 9209th St E
S 9217th St E
S 9225th St E
S 9233rd St E
S 9241st St E
S 9249th St E
S 9257th St E
S 9265th St E
S 9273rd St E
S 9281st St E
S 9289th St E
S 9297th St E
S 9305th St E
S 9313th St E
S 9321st St E
S 9329th St E
S 9337th St E
S 9345th St E
S 9353rd St E
S 9361st St E
S 9369th St E
S 9377th St E
S 9385th St E
S 9393rd St E
S 9401st St E
S 9409th St E
S 9417th St E
S 9425th St E
S 9433rd St E
S 9441st St E
S 9449th St E
S 9457th St E
S 9465th St E
S 9473rd St E
S 9481st St E
S 9489th St E
S 9497th St E
S 9505th St E
S 9513th St E
S 9521st St E
S 9529th St E
S 9537th St E
S 9545th St E
S 9553rd St E
S 9561st St E
S 9569th St E
S 9577th St E
S 9585th St E
S 9593rd St E
S 9601st St E
S 9609th St E
S 9617th St E
S 9625th St E
S 9633rd St E
S 9641st St E
S 9649th St E
S 9657th St E
S 9665th St E
S 9673rd St E
S 9681st St E
S 9689th St E
S 9697th St E
S 9705th St E
S 9713th St E
S 9721st St E
S 9729th St E
S 9737th St E
S 9745th St E
S 9753rd St E
S 9761st St E
S 9769th St E
S 9777th St E
S 9785th St E
S 9793rd St E
S 9801st St E
S 9809th St E
S 9817th St E
S 9825th St E
S 9833rd St E
S 9841st St E
S 9849th St E
S 9857th St E
S 9865th St E
S 9873rd St E
S 9881st St E
S 9889th St E
S 9897th St E
S 9905th St E
S 9913th St E
S 9921st St E
S 9929th St E
S 9937th St E
S 9945th St E
S 9953rd St E
S 9961st St E
S 9969th St E
S 9977th St E
S 9985th St E
S 9993rd St E
S 10001st St E
S 10009th St E
S 10017th St E
S 10025th St E
S 10033rd St E
S 10041st St E
S 10049th St E
S 10057th St E
S 10065th St E
S 10073rd St E
S 10081st St E
S 10089th St E
S 10097th St E
S 10105th St E
S 10113th St E
S 10121st St E
S 10129th St E
S 10137th St E
S 10145th St E
S 10153rd St E
S 10161st St E
S 10169th St E
S 10177th St E
S 10185th St E
S 10193rd St E
S 10201st St E
S 10209th St E
S 10217th St E
S 10225th St E
S 10233rd St E
S 10241st St E
S 10249th St E
S 10257th St E
S 10265th St E
S 10273rd St E
S 10281st St E
S 10289th St E
S 10297th St E
S 10305th St E
S 10313th St E
S 10321st St E
S 10329th St E
S 10337th St E
S 10345th St E
S 10353rd St E
S 10361st St E
S 10369th St E
S 10377th St E
S 10385th St E
S 10393rd St E
S 10401st St E
S 10409th St E
S 10417th St E
S 10425th St E
S 10433rd St E
S 10441st St E
S 10449th St E
S 10457th St E
S 10465th St E
S 10473rd St E
S 10481st St E
S 10489th St E
S 10497th St E
S 10505th St E
S 10513th St E
S 10521st St E
S 10529th St E
S 10537th St E
S 10545th St E
S 10553rd St E
S 10561st St E
S 10569th St E
S 10577th St E
S 10585th St E
S 10593rd St E
S 10601st St E
S 10609th St E
S 10617th St E
S 10625th St E
S 10633rd St E
S 10641st St E
S 10649th St E
S 10657th St E
S 10665th St E
S 10673rd St E
S 10681st St E
S 10689th St E
S 10697th St E
S 10705th St E
S 10713th St E
S 10721st St E
S 10729th St E
S 10737th St E
S 10745th St E
S 10753rd St E
S 10761st St E
S 10769th St E
S 10777th St E
S 10785th St E
S 10793rd St E
S 10801st St E
S 10809th St E
S 10817th St E
S 10825th St E
S 10833rd St E
S 10841st St E
S 10849th St E
S 10857th St E
S 10865th St E
S 10873rd St E
S 10881st St E
S 10889th St E
S 10897th St E
S 10905th St E
S 10913th St E
S 10921st St E
S 10929th St E
S 10937th St E
S 10945th St E
S 10953rd St E
S 10961st St E
S 10969th St E
S 10977th St E
S 10985th St E
S 10993rd St E
S 11001st St E
S 11009th St E
S 11017th St E
S 11025th St E
S 11033rd St E
S 11041st St E
S 11049th St E
S 11057th St E
S 11065th St E
S 11073rd St E
S 11081st St E
S 11089th St E
S 11097th St E
S 11105th St E
S 11113th St E
S 11121st St E
S 11129th St E
S 11137th St E
S 11145th St E
S 11153rd St E
S 11161st St E
S 11169th St E
S 11177th St E
S 11185th St E
S 11193rd St E
S 11201st St E
S 11209th St E
S 11217th St E
S 11225th St E
S 11233rd St E
S 11241st St E
S 11249th St E
S 11257th St E
S 11265th St E
S 11273rd St E
S 11281st St E
S 11289th St E
S 11297th St E
S 11305th St E
S 11313th St E
S 11321st St E
S 11329th St E
S 11337th St E
S 11345th St E
S 11353rd St E
S 11361st St E
S 11369th St E
S 11377th St E
S 11385th St E
S 11393rd St E
S 11401st St E
S 11409th St E
S 11417th St E
S 11425th St E
S 11433rd St E
S 11441st St E
S 11449th St E
S 11457th St E
S 11465th St E
S 11473rd St E
S 11481st St E
S 11489th St E
S 11497th St E
S 11505th St E
S 11513th St E
S 11521st St E
S 11529th St E
S 11537th St E
S 11545th St E
S 11553rd St E
S 11561st St E
S 11569th St E
S 11577th St E
S 11585th St E
S 11593rd St E
S 11601st St E
S 11609th St E
S 11617th St E
S 11625th St E
S 11633rd St E
S 11641st St E
S 11649th St E
S 11657th St E
S 11665th St E
S 11673rd St E
S 11681st St E
S 11689th St E
S 11697th St E
S 11705th St E
S 11713th St E
S 11721st St E
S 11729th St E
S 11737th St E
S 11745th St E
S 11753rd St E
S 11761st St E
S 11769th St E
S 11777th St E
S 11785th St E
S 11793rd St E
S 11801st St E
S 11809th St E
S 11817th St E
S 11825th St E
S 11833rd St E
S 11841st St E
S 11849th St E
S 11857th St E
S 11865th St E
S 11873rd St E
S 11881st St E
S 11889th St E
S 11897th St E
S 11905th St E
S 11913th St E
S 11921st St E
S 11929th St E
S 11937th St E
S 11945th St E
S 11953rd St E
S 11961st St E
S 11969th St E
S 11977th St E
S 11985th St E
S 11993rd St E
S 12001st St E
S 12009th St E
S 12017th St E
S 12025th St E
S 12033rd St E
S 12041st St E
S 12049th St E
S 12057th St E
S 12065th St E
S 12073rd St E
S 12081st St E
S 12089th St E
S 12097th St E
S 12105th St E
S 12113th St E
S 12121st St E
S 12129th St E
S 12137th St E
S 12145th St E
S 12153rd St E
S 12161st St E
S 12169th St E
S 12177th St E
S 12185th St E
S 12193rd St E
S 12201st St E
S 12209th St E
S 12217th St E
S 12225th St E
S 12233rd St E
S 12241st St E
S 12249th St E
S 12257th St E
S 12265th St E
S 12273rd St E
S 12281st St E
S 12289th St E
S 12297th St E
S 12305th St E
S 12313th St E
S 12321st St E
S 12329th St E
S 12337th St E
S 12345th St E
S 12353rd St E
S 12361st St E
S 12369th St E
S 12377th St E
S 12385th St E
S 12393rd St E
S 12401st St E
S 12409th St E
S 12417th St E
S 12425th St E
S 12433rd St E
S 12441st St E
S 12449th St E
S 12457th St E
S 12465th St E
S 12473rd St E
S 12481st St E
S 12489th St E
S 12497th St E
S 12505th St E
S 12513th St E
S 12521st St E
S 12529th St E
S 12537th St E
S 12545th St E
S 12553rd St E
S 12561st St E
S 12569th St E
S 12577th St E
S 12585th St E
S 12593rd St E
S 12601st St E
S 12609th St E
S 12617th St E
S 12625th St E
S 12633rd St E
S 12641st St E
S 12649th St E
S 12657th St E
S 12665th St E
S 12673rd St E
S 12681st St E
S 12689th St E
S 12697th St E
S 12705th St E
S 12713th St E
S 12721st St E
S 12729th St E
S 12737th St E
S 12745th St E
S 12753rd St E
S 12761st St E
S 12769th St E
S 12777th St E
S 12785th St E
S 12793rd St E
S 12801st St E
S 12809th St E
S 12817th St E
S 12825th St E
S 12833rd St E
S 12841st St E
S 12849th St E
S 12857th St E
S 12865th St E
S 12873rd St E
S 12881st St E
S 12889th St E
S 12897th St E
S 12905th St E
S 12913th St E
S 12921st St E
S 12929th St E
S 12937th St E
S 12945th St E
S 12953rd St E
S 12961st St E
S 12969th St E
S 12977th St E
S 12985th St E
S 12993rd St E
S 13001st St E
S 13009th St E
S 13017th St E
S 13025th St E
S 13033rd St E
S 13041st St E
S 13049th St E
S 13057th St E
S 13065th St E
S 13073rd St E
S 13081st St E
S 13089th St E
S 13097th St E
S 13105th St E
S 13113th St E
S 13121st St E
S 13129th St E
S 13137th St E
S 13145th St E
S 13153rd St E
S 13161st St E
S 13169th St E
S 13177th St E
S 13185th St E
S 13193rd St E
S 13201st St E
S 13209th St E
S 13217th St E
S 13225th St E
S 13233rd St E
S 13241st St E
S 13249th St E
S 13257th St E
S 13265th St E
S 13273rd St E
S 13281st St E
S 13289th St E
S 13297th St E
S 13305th St E
S 13313th St E
S 13321st St E
S 13329th St E
S 13337th St E
S 13345th St E
S 13353rd St E
S 13361st St E
S 13369th St E
S 13377th St E
S 13385th St E
S 13393rd St E
S 13401st St E
S 13409th St E
S 13417th St E
S 13425th St E
S 13433rd St E
S 13441st St E
S 13449th St E
S 13457th St E
S 13465th St E
S 13473rd St E
S 13481st St E
S 13489th St E
S 13497th St E
S 13505th St E
S 13513th St E
S 13521st St E
S 13529th St E
S 13537th St E
S 13545th St E
S 13553rd St E
S 13561st St E
S 13569th St E
S 13577th St E
S 13585th St E
S 13593rd St E
S 13601st St E
S 13609th St E
S 13617th St E
S 13625th St E
S 13633rd St E
S 13641st St E
S 13649th St E
S 13657th St E
S 13665th St E
S 13673rd St E
S 13681st St E
S 13689th St E
S 13697th St E
S 13705th St E
S 13713th St E
S 13721st St E
S 13729th St E
S 13737th St E
S 13745th St E
S 13753rd St E
S 13761st St E
S 13769th St E
S 13777th St E
S 13785th St E
S 13793rd St E
S 13801st St E
S 13809th St E
S 13817th St E
S 13825th St E
S 13833rd St E
S 13841st St E
S 13849th St E
S 13857th St E
S 13865th St E
S 13873rd St E
S 13881st St E
S 13889th St E
S 13897th St E
S 13905th St E
S 13913th St E
S 13921st St E
S 13929th St E
S 13937th St E
S 13945th St E
S 13953rd St E
S 13961st St E
S 13969th St E
S 13977th St E
S 13985th St E
S 13993rd St E
S 14001st St E
S 14009th St E
S 14017th St E
S 14025th St E
S 14033rd St E
S 14041st St E
S 14049th St E
S 14057th St E
S 14065th St E
S 14073rd St E
S 14081st St E
S 14089th St E
S 14097th St E
S 14105th St E
S 14113th St E
S 14121st St E
S 14129th St E
S 14137th St E
S 14145th St E
S 14153rd St E
S 14161st St E
S 14169th St E
S 14177th St E
S 14185th St E
S 14193rd St E
S 14201st St E
S 14209th St E
S 14217th St E
S 14225th St E
S 14233rd St E
S 14241st St E
S 14249th St E
S 14257th St E
S 14265th St E
S 14273rd St E
S 14281st St E
S 14289th St E
S 14297th St E
S 14305th St E
S 14313th St E
S 14321st St E
S 14329th St E
S 14337th St E
S 14345th St E
S 14353rd St E
S 14361st St E
S 14369th St E
S 14377th St E
S 14385th St E
S 14393rd St E
S 14401st St E
S 14409th St E
S 14417th St E
S 14425th St E
S 14433rd St E
S 14441st St E
S 14449th St E
S 14457th St E
S 14465th St E
S 14473rd St E
S 14481st St E
S 14489th St E
S 14497th St E
S 14505th St E
S 14513th St E
S 14521st St E
S 14529th St E
S 14537th St E
S 14545th St E
S 14553rd St E
S 14561st St E
S 14569th St E
S 14577th St E
S 14585th St E
S 14593rd St E
S 14601st St E
S 14609th St E
S 14617th St E
S 14625th St E
S 14633rd St E
S 14641st St E
S 14649th St E
S 14657th St E
S 14665th St E
S 14673rd St E
S 14681st St E
S 14689th St E
S 14697th St E
S 14705th St E
S 14713th St E
S 14721st St E
S 14729th St E
S 14737th St E
S 14745th St E
S 14753rd St E
S 14761st St E
S 14769th St E
S 14777th St E
S 14785th St E
S 14793rd St E
S 14801st St E
S 14809th St E
S 14817th St E
S 14825th St E
S 14833rd St E
S 14841st St E
S 14849th St E
S 14857th St E
S 14865th St E
S 14873rd St E
S 14881st St E
S 14889th St E
S 14897th St E
S 14905th St E
S 14913th St E
S 14921st St E
S 14929th St E
S 14937th St E
S 14945th St E
S 14953rd St E
S 14961st St E
S 14969th St E
S 14977th St E
S 14985th St E
S 14993rd St E
S 15001st St E
S 15009th St E
S 15017th St E
S 15025th St E
S 15033rd St E
S 15041st St E
S 15049th St E
S 15057th St E
S 15065th St E
S 15073rd St E
S 15081st St E
S 15089th St E
S 15097th St E
S 15105th St E
S 15113th St E
S 15121st St E
S 15129th St E
S 15137th St E
S 15145th St E
S 15153rd St E
S 15161st St E
S 15169th St E
S 15177th St E
S 15185th St E
S 15193rd St E
S 15201st St E
S 15209th St E
S 15217th St E
S 15225th St E
S 15233rd St E
S 15241st St E
S 15249th St E
S 15257th St E
S 15265th St E
S 15273rd St E
S 15281st St E
S 15289th St E
S 15297th St E
S 15305th St E
S 15313th St E
S 15321st St E
S 15329th St E
S 15337th St E
S 15345th St E
S 15353rd St E
S 15361st St E
S 15369th St E
S 15377th St E
S 15385th St E
S 15393rd St E
S 15401st St E
S 15409th St E
S 15417th St E
S 15425th St E
S 15433r

# GOVERNMENTAL UNIT REFERENCE MAP (2020): Muskogee city, OK

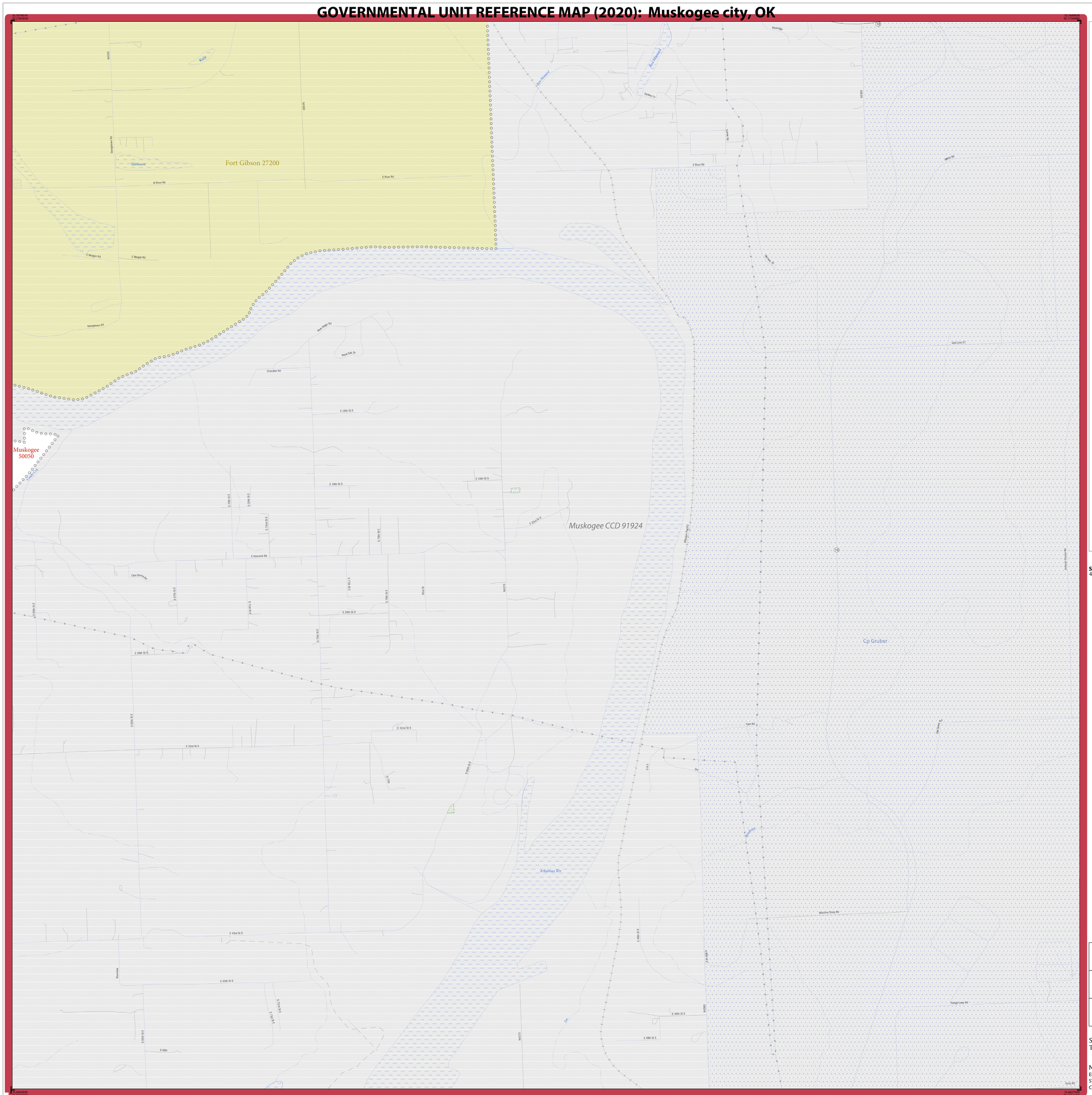

# GOVERNMENTAL UNIT REFERENCE MAP (2020): Muskogee city, OK

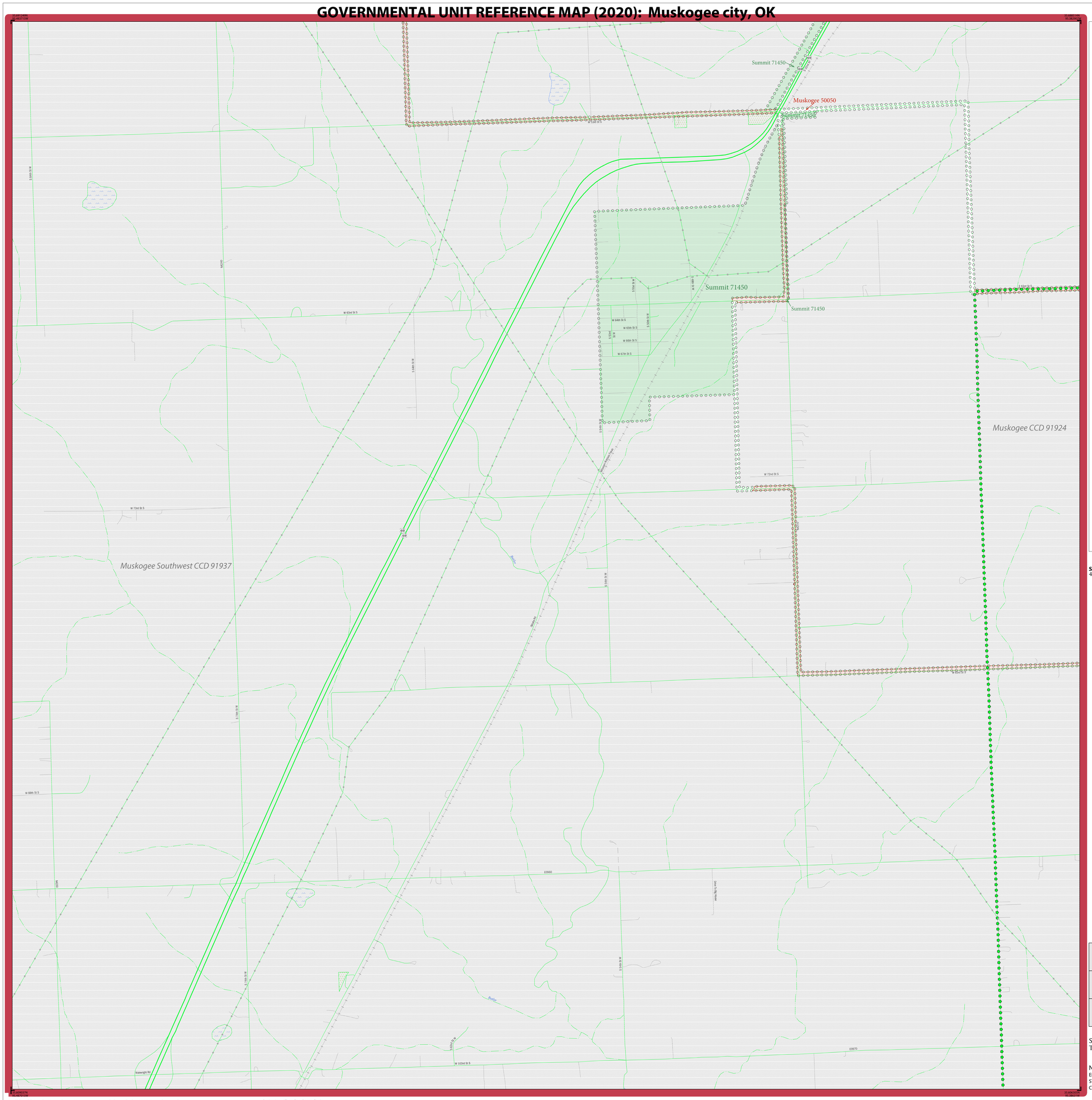


## LEGEND

| SYMBOL DESCRIPTION | SYMBOL | LABEL STYLE |
|---|---|---|
| Federal American Indian Reservation | | L'ANSE RESERVATION (TA 1880) |
| Off-Reservation Trust Land | | T1880 |
| American Indian Tribal Subdivision | | SHONTO (620) |
| Alaska Native Regional Corporation (ANRC) | | NANA ANRC 52120 |
| State (or statistically equivalent entity) | | NEW YORK 36 |
| County (or statistically equivalent entity) | | ERIE 029 |
| Minor Civil Division (MCD)[1] | | Lee town 41460 |
| Census County Division (CCD)[2] | | Jemez CCD 91650 |
| Consolidated City | | MILFORD 47500 |
| Incorporated Place - Subject Area | | Rome 63418 |
| Incorporated Place - Other Area[3] | | Davis 18100 |
| Census Designated Place (CDP)[2] | | Cochiti 16560 |

| DESCRIPTION | SYMBOL | DESCRIPTION | SYMBOL |
|---|---|---|---|
| Interstate | 35 | Water Body | Pleasant Lake |
| U.S. Highway | 2 | Swamp or Marsh | Okefenokee Swamp |
| State Highway | 4 | Glacier | Bering Glacier |
| Other Road | Marsh Ln | Airport, Airfield, or Helicopter Landing Pad | Oxnard Airport |
| Cul-de-sac | | College or University | Coll/Univ |
| Circle | | Military | Fort Belvoir |
| Geographic Offset or Corridor | | Prison or Juvenile Detention Center | P/JDC |
| 4WD Trail, Stairway, Alley, Walkway, or Ferry | | Cemetery | Powell Cmtry |
| Railroad | Southern RR | Golf Course | Pinehurst GlfCrs |
| Pipeline or Power Line | | National Park or Forest | Yosemite NP |
| Ridge or Fence | | Other Park | St Francis Park |
| Property Line or Nonvisible Boundary | | Outside Subject Area | |
| Perennial Stream | Tumbling Cr | Inset Area | A1 |
| Intermittent Stream | Piney Cr | | |
| Mountain Peak or Hill | Mt. Baker | | |

Where state, county, and/or MCD/CCD boundaries coincide, the map shows the boundary symbol for only the highest-ranking of these boundaries. Where American Indian reservation and American Indian tribal subdivision boundaries coincide, the map shows only the American Indian reservation boundaries.

Entity names are followed by either their FIPS code or census code; parentheses indicate a census code.

1 'MCD*' indicates a false MCD. These are for Census Bureau use only.
2 The CCD and CDP boundaries represent statistical entities only and are not updated through the BAS.
3 Incorporated place name color corresponds to the incorporated place fill color.

Due to space limitations, some road names, along with other feature and geography names on the map, may not be shown.

The Census Bureau stores primary and alternate road names, but only primary road names are used to label the roads on these maps.

**SUBJECT AREA COUNTIES ON MAP SHEET**
40101 Muskogee

Key to Adjacent Sheets

| | | |
|---|---|---|
| | 3 | 4 |
| | 6 | 7 |
| | | |

Sheet Location within Entity

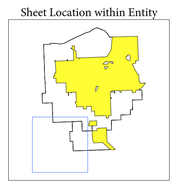

Sheet 6 of 7 PARENT sheets
Total Sheets: 8 (Index 1; Parent 7; Inset 0)

NAME: Muskogee city (50050)
ENTITY TYPE: Incorporated Place
ST: Oklahoma (40)
CO: Muskogee (101)

INDEX OR PARENT SHEET #: 006
INSET SHEET #: 000000

2020 INCORPORATED PLACE REF MAP (PARENT)
5330140000500500060000 00

All legal boundaries and names are as reported through the 2020 Boundary and Annexation Survey (BAS) and Boundary Validation Program (BVP). The boundaries shown on this map are for Census Bureau statistical data collection and tabulation purposes only; their depiction and designation for statistical purposes does not constitute a determination of jurisdictional authority or rights of ownership or entitlement.

Data Source: U.S. Census Bureau's MAF/TIGER database (TAB20), November 2020
Created by Geography Division: December 12, 2020

U.S. DEPARTMENT OF COMMERCE U.S. Census Bureau

Projection: Albers Equal Area Conic
Datum: NAD 83
Spheroid: GRS 80
1st Standard Parallel: 34 10 47
2nd Standard Parallel: 36 26 11
Central Meridian: -98 43 53
Latitude of Projection's Origin: 33 36 56
False Easting: 0
False Northing: 0

0 0.3 0.6 0.9 1.2 1.5 Kilometers
0 0.2 0.4 0.6 0.8 1 Miles
The plotted map scale is 1:12,500

N W E S

**Boundary and Annexation Survey (BAS) ID: 14000050050**
**BAS Submission Deadline: March 1, 2021**

**PDF versions of the BAS maps are available at:**
**www.census.gov/programs-surveys/bas/geographies.html**

For more information, or to request additional maps, please email geo.bas@census.gov, call 1-800-972-5651, or visit www.census.gov/programs-surveys/bas.html.

United States Census Bureau

# GOVERNMENTAL UNIT REFERENCE MAP (2020): Muskogee city, OK

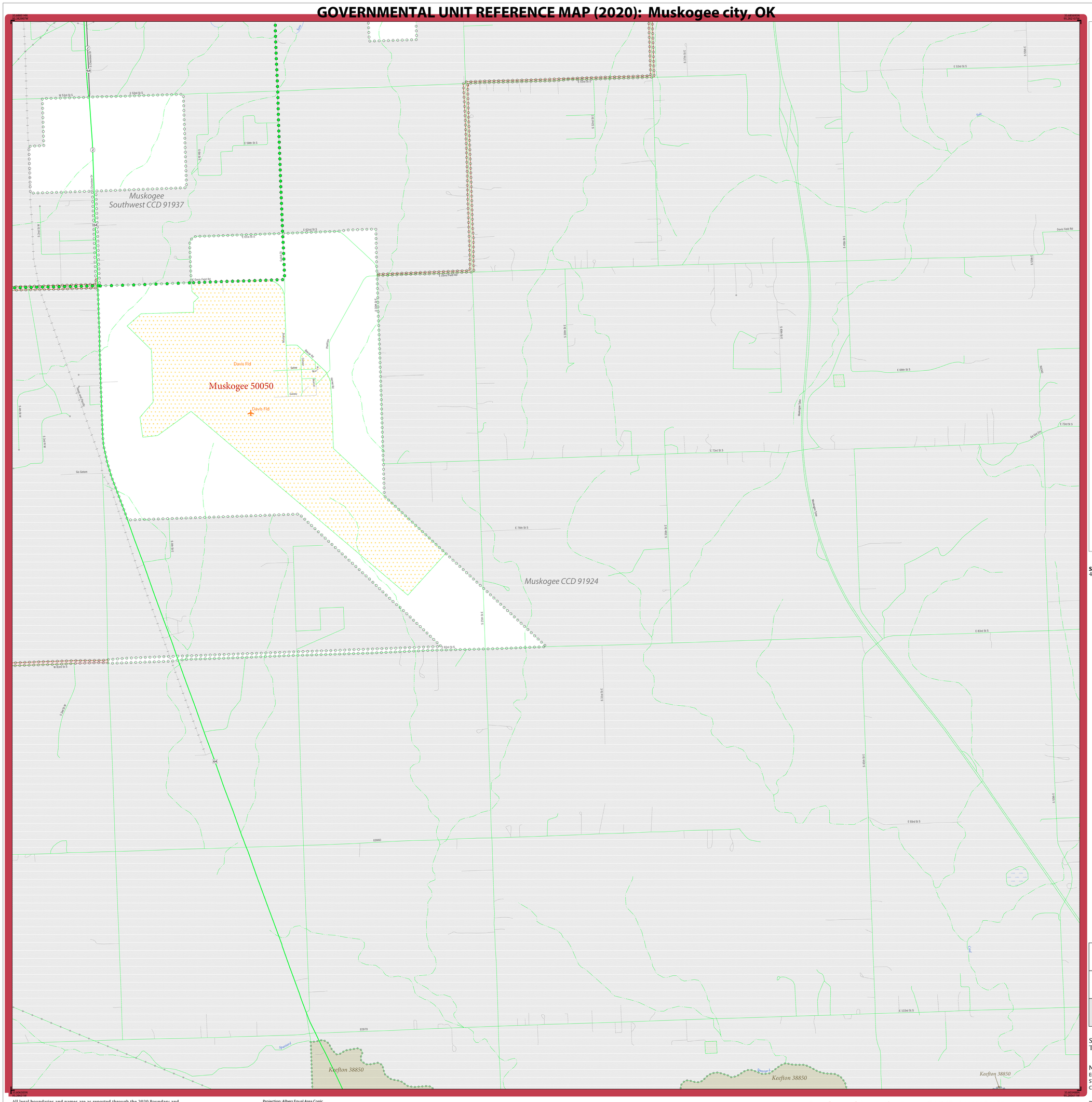


## LEGEND

| SYMBOL DESCRIPTION | SYMBOL | LABEL STYLE |
|---|---|---|
| Federal American Indian Reservation | | L'ANSE RESERVATION (TA 1880) |
| Off-Reservation Trust Land | | T1880 |
| American Indian Tribal Subdivision | | SHONTO (620) |
| Alaska Native Regional Corporation (ANRC) | | NANA ANRC 52120 |
| State (or statistically equivalent entity) | | NEW YORK 36 |
| County (or statistically equivalent entity) | | ERIE 029 |
| Minor Civil Division (MCD)[1] | | Lee town 41460 |
| Census County Division (CCD)[2] | | Jemez CCD 91650 |
| Consolidated City | | MILFORD 47500 |
| Incorporated Place - Subject Area | | Rome 63418 |
| Incorporated Place - Other Area[3] | | Davis 18100 |
| Census Designated Place (CDP)[2] | | Cochiti 16560 |

| DESCRIPTION | SYMBOL | DESCRIPTION | SYMBOL |
|---|---|---|---|
| Interstate | 35 | Water Body | Pleasant Lake |
| U.S. Highway | 2 | Swamp or Marsh | Okefenokee Swamp |
| State Highway | 4 | Glacier | Bering Glacier |
| Other Road | Marsh Ln | Airport, Airfield, or Helicopter Landing Pad | Oxnard Airport |
| Cul-de-sac | | College or University | Coll/Univ |
| Circle | | Military | Fort Belvoir |
| Geographic Offset or Corridor | | Prison or Juvenile Detention Center | P/JDC |
| 4WD Trail, Stairway, Alley, Walkway, or Ferry | | Cemetery | Powell Cmtry |
| Railroad | Southern RR | Golf Course | Pinehurst Glfcrs |
| Pipeline or Power Line | | National Park or Forest | Yosemite NP |
| Ridge or Fence | | Other Park | St Francis Park |
| Property Line or Nonvisible Boundary | | Outside Subject Area | |
| Perennial Stream | Tumbling Cr | Inset Area | A1 |
| Intermittent Stream | Piney Cr | | |
| Mountain Peak or Hill | Mt. Baker | | |

Where state, county, and/or MCD/CCD boundaries coincide, the map shows the boundary symbol for only the highest-ranking of these boundaries. Where American Indian reservation and American Indian tribal subdivision boundaries coincide, the map shows only the American Indian reservation boundaries.

Entity names are followed by either their FIPS code or census code; parentheses indicate a census code.

1 'MCD*' indicates a false MCD. These are for Census Bureau use only.

2 The CCD and CDP boundaries represent statistical entities only and are not updated through the BAS.

3 Incorporated place name color corresponds to the incorporated place fill color.

Due to space limitations, some road names, along with other feature and geography names on the map, may not be shown.

The Census Bureau stores primary and alternate road names, but only primary road names are used to label the roads on these maps.

**SUBJECT AREA COUNTIES ON MAP SHEET**
40101 Muskogee

Key to Adjacent Sheets

| | | |
|---|---|---|
| 3 | 4 | 5 |
| 6 | 7 | |
| | | |

Sheet Location within Entity

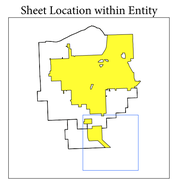

Sheet 7 of 7 PARENT sheets
Total Sheets: 8 (Index 1; Parent 7; Inset 0)

NAME: Muskogee city (50050)
ENTITY TYPE: Incorporated Place
ST: Oklahoma (40)
CO: Muskogee (101)

INDEX OR PARENT SHEET #: 007
INSET SHEET #: 000000

2020 INCORPORATED PLACE REF MAP (PARENT)

5330140000500500070000 00

All legal boundaries and names are as reported through the 2020 Boundary and Annexation Survey (BAS) and Boundary Validation Program (BVP). The boundaries shown on this map are for Census Bureau statistical data collection and tabulation purposes only; their depiction and designation for statistical purposes does not constitute a determination of jurisdictional authority or rights of ownership or entitlement.

Data Source: U.S. Census Bureau's MAF/TIGER database (TAB20), November 2020
Created by Geography Division: December 12, 2020

U.S. DEPARTMENT OF COMMERCE U.S. Census Bureau

Projection: Albers Equal Area Conic
Datum: NAD 83
Spheroid: GRS 80
1st Standard Parallel: 34 10 47
2nd Standard Parallel: 36 26 11
Central Meridian: -98 43 53
Latitude of Projection's Origin: 33 36 56
False Easting: 0
False Northing: 0

0 0.3 0.6 0.9 1.2 1.5 Kilometers
0 0.2 0.4 0.6 0.8 1 Miles
The plotted map scale is 1:12,500

N W E S

**Boundary and Annexation Survey (BAS) ID: 14000050050**
**BAS Submission Deadline: March 1, 2021**

**PDF versions of the BAS maps are available at:**
**www.census.gov/programs-surveys/bas/geographies.html**

For more information, or to request additional maps, please email geo.bas@census.gov, call 1-800-972-5651, or visit www.census.gov/programs-surveys/bas.html.

United States Census Bureau