GOVERNMENTAL UNIT REFERENCE MAP (2020): Norman city, OK

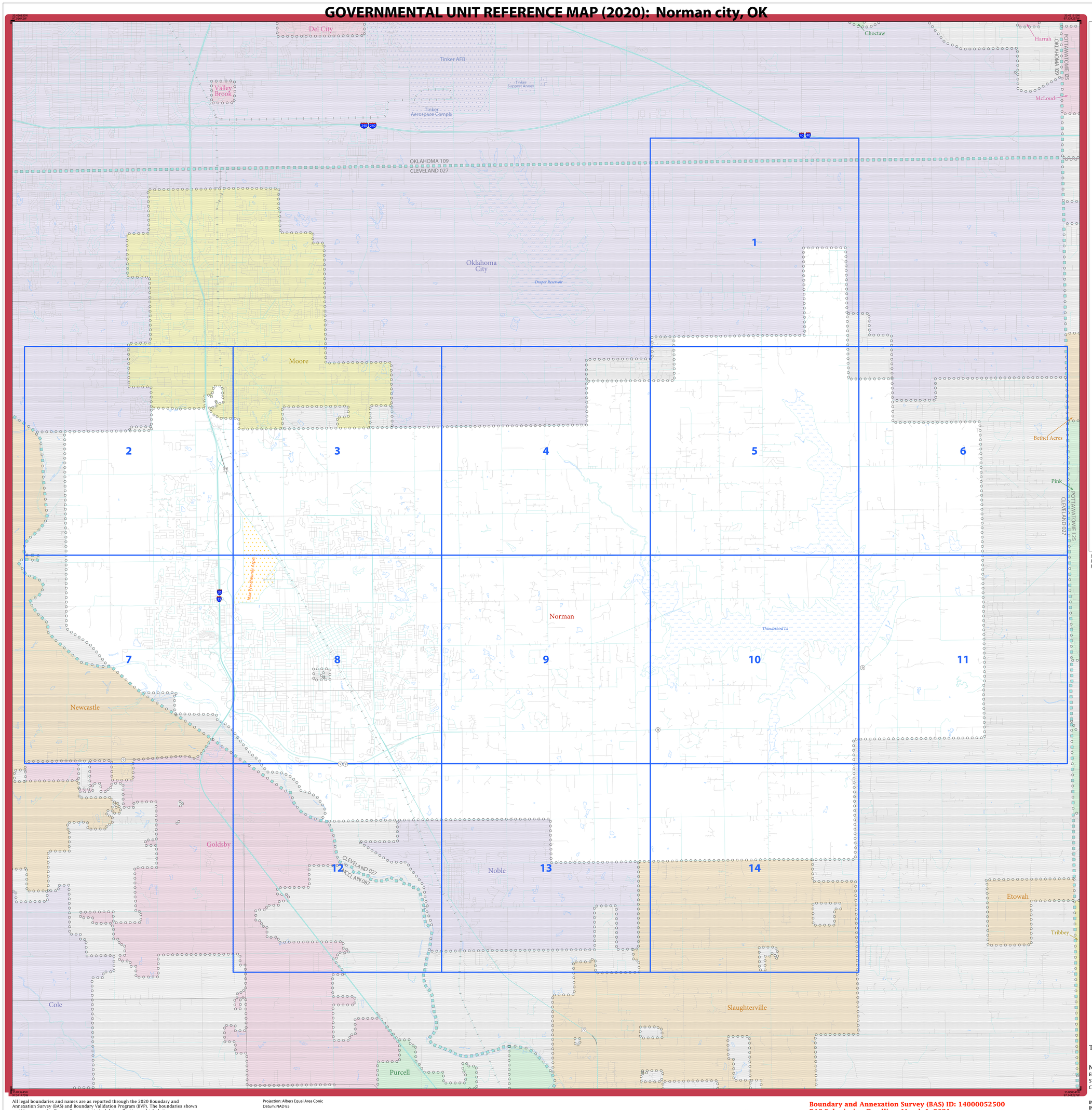

LEGEND

SYMBOL DESCRIPTION	SYMBOL	LABEL STYLE
Federal American Indian Reservation		L'ANSE RESERVATION (TA 1880)
Off-Reservation Trust Land		T1880
American Indian Tribal Subdivision		SHONTO (620)
Alaska Native Regional Corporation (ANRC)		*NANA ANRC 52120*
State (or statistically equivalent entity)		NEW YORK 36
County (or statistically equivalent entity)		ERIE 029
Minor Civil Division (MCD)[1]		Lee town 41460
Census County Division (CCD)[2]		*Jemez CCD 91650*
Consolidated City		MILFORD 47500
Incorporated Place - Subject Area		Rome 63418
Incorporated Place - Other Area[3]		Davis 18100
Census Designated Place (CDP)[2]		*Cochiti 16560*

DESCRIPTION	SYMBOL	DESCRIPTION	SYMBOL
Interstate	10	Water Body	Pleasant Lake
U.S. Highway	2	Swamp or Marsh	Okefenokee Swamp
State Highway	4	Glacier	Bering Glacier
Other Road	Marsh Ln	Airport, Airfield, or Helicopter Landing Pad	Oxnard Airport
Cul-de-sac		College or University	Coll/Univ
Circle		Military	Fort Belvoir
Geographic Offset or Corridor		Prison or Juvenile Detention Center	P/JDC
4WD Trail, Stairway, Alley, Walkway, or Ferry		Cemetery	Powell Cmtry
Railroad	Southern RR	Golf Course	Pinehurst Glfcrs
Pipeline or Power Line		National Park or Forest	Yosemite NP
Ridge or Fence		Other Park	St Francis Park
Property Line or Nonvisible Boundary		Outside Subject Area	
Perennial Stream	Tumbling Cr	Inset Area	A1
Intermittent Stream	Piney Cr		
Mountain Peak or Hill	Mt. Baker		

Where state, county, and/or MCD/CCD boundaries coincide, the map shows the boundary symbol for only the highest-ranking of these boundaries. Where American Indian reservation and American Indian tribal subdivision boundaries coincide, the map shows only the American Indian reservation boundaries.

Entity names are followed by either their FIPS code or census code; parentheses indicate a census code.

1 'MCD*' indicates a false MCD. These are for Census Bureau use only.

2 The CCD and CDP boundaries represent statistical entities only and are not updated through the BAS.

3 Incorporated place name color corresponds to the incorporated place fill color.

Due to space limitations, some road names, along with other feature and geography names on the map, may not be shown.

The Census Bureau stores primary and alternate road names, but only primary road names are used to label the roads on these maps.

Note: This index map sheet provides the map sheet configuration in relation to the subject entity. Due to scale limitations, map content may be simplified. Refer to parent and/or inset map sheets for detailed map content.

Total Sheets: 15 (Index 1; Parent 14; Inset 0)

NAME: Norman city (52500)
ENTITY TYPE: Incorporated Place
ST: Oklahoma (40)
CO: Cleveland (027)

INDEX OR PARENT SHEET #: 000
INSET SHEET #: 000000

2020 INCORPORATED PLACE REF MAP (INDEX)

5330140000525000000000

All legal boundaries and names are as reported through the 2020 Boundary and Annexation Survey (BAS) and Boundary Validation Program (BVP). The boundaries shown on this map are for Census Bureau statistical data collection and tabulation purposes only; their depiction and designation for statistical purposes does not constitute a determination of jurisdictional authority or rights of ownership or entitlement.

Data Source: U.S. Census Bureau's MAF/TIGER database (TAB20), November 2020
Created by Geography Division: December 12, 2020

U.S. DEPARTMENT OF COMMERCE U.S. Census Bureau

Projection: Albers Equal Area Conic
Datum: NAD 83
Spheroid: GRS 80
1st Standard Parallel: 34 10 47
2nd Standard Parallel: 36 26 11
Central Meridian: -98 43 53
Latitude of Projection's Origin: 33 36 56
False Easting: 0
False Northing: 0

0 1 2 3 4 5 Kilometers
0 1 2 3 4 5 Miles
The plotted map scale is 1:53,734

N W E S

Boundary and Annexation Survey (BAS) ID: 14000052500
BAS Submission Deadline: March 1, 2021

PDF versions of the BAS maps are available at:
www.census.gov/programs-surveys/bas/geographies.html

For more information, or to request additional maps, please email geo.bas@census.gov, call 1-800-972-5651, or visit www.census.gov/programs-surveys/bas.html.

United States Census Bureau

GOVERNMENTAL UNIT REFERENCE MAP (2020): Norman city, OK

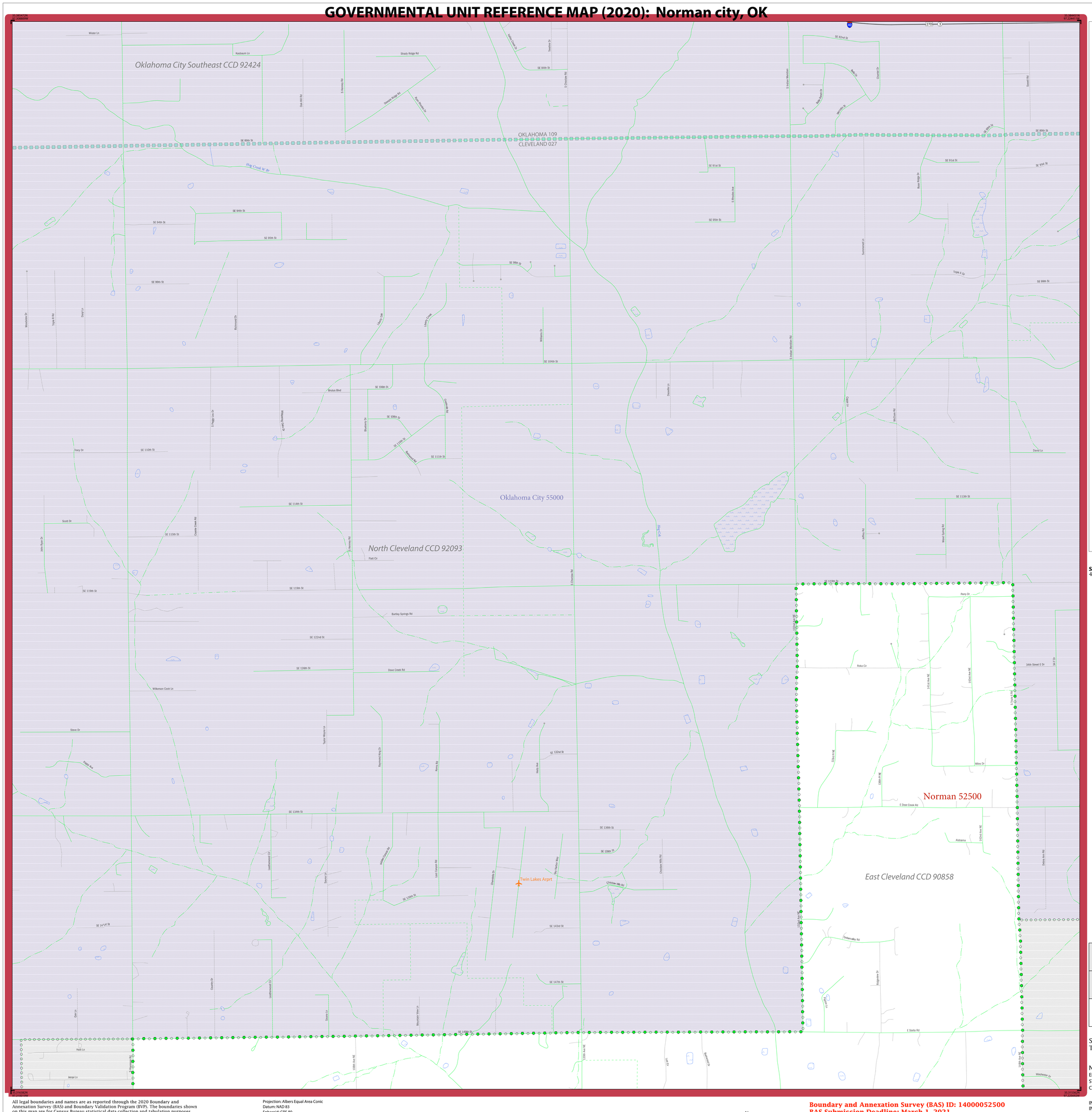
Oklahoma City Southeast CCD 92424
OKLAHOMA 109
CLEVELAND 027
Oklahoma City 55000
North Cleveland CCD 92093
Norman 52500
East Cleveland CCD 90858
Twin Lakes Arprt
Hog Creek W Br
Dave Creek Rd
Tuttle Cr
Piney Cr
Tumbling Cr
Tuttle Cr
Tuttle Cr
Tuttle

GOVERNMENTAL UNIT REFERENCE MAP (2020): Norman city, OK

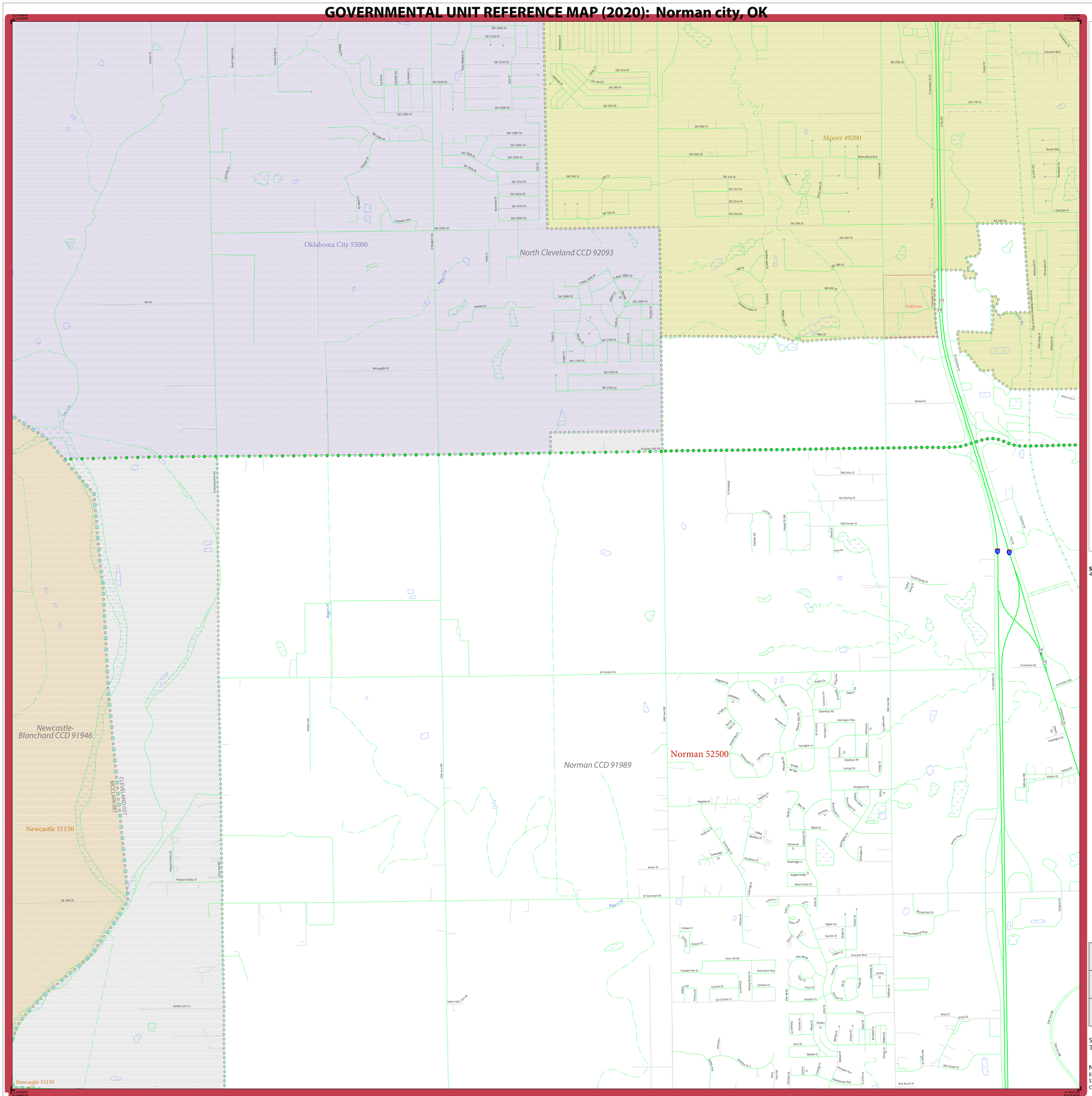

LEGEND

SYMBOL DESCRIPTION	SYMBOL	LABEL STYLE
Federal American Indian Reservation		L'ANSE RESERVATION (TA 1880)
Off-Reservation Trust Land		T1880
American Indian Tribal Subdivision		SHONTO (620)
Alaska Native Regional Corporation (ANRC)		*NANA ANRC 52120*
State (or statistically equivalent entity)		NEW YORK 36
County (or statistically equivalent entity)		ERIE 029
Minor Civil Division (MCD)[1]		Lee town 41460
Census County Division (CCD)[2]		*Jemez CCD 91650*
Consolidated City		MILFORD 47500
Incorporated Place - Subject Area		Rome 63418
Incorporated Place - Other Area[3]		Davis 18100
Census Designated Place (CDP)[2]		*Cochiti 16560*

DESCRIPTION	SYMBOL	DESCRIPTION	SYMBOL
Interstate	35	Water Body	Pleasant Lake
U.S. Highway	2	Swamp or Marsh	Okefenokee Swamp
State Highway	4	Glacier	Bering Glacier
Other Road	Marsh Ln	Airport, Airfield, or Helicopter Landing Pad	Oxnard Airport
Cul-de-sac		College or University	Coll/Univ
Circle		Military	Fort Belvoir
Geographic Offset or Corridor		Prison or Juvenile Detention Center	P/JDC
4WD Trail, Stairway, Alley, Walkway, or Ferry		Cemetery	Powell Cmtry
Railroad	Southern RR	Golf Course	Pinehurst GlfCrs
Pipeline or Power Line		National Park or Forest	Yosemite NP
Ridge or Fence		Other Park	St Francis Park
Property Line or Nonvisible Boundary		Outside Subject Area	
Perennial Stream	Tumbling Cr	Inset Area	A1
Intermittent Stream	Piney Cr		
Mountain Peak or Hill	Mt. Baker		

Where state, county, and/or MCD/CCD boundaries coincide, the map shows the boundary symbol for only the highest-ranking of these boundaries. Where American Indian reservation and American Indian tribal subdivision boundaries coincide, the map shows only the American Indian reservation boundaries.

Entity names are followed by either their FIPS code or census code; parentheses indicate a census code.

1 'MCD*' indicates a false MCD. These are for Census Bureau use only.

2 The CCD and CDP boundaries represent statistical entities only and are not updated through the BAS.

3 Incorporated place name color corresponds to the incorporated place fill color.

Due to space limitations, some road names, along with other feature and geography names on the map, may not be shown.

The Census Bureau stores primary and alternate road names, but only primary road names are used to label the roads on these maps.

SUBJECT AREA COUNTIES ON MAP SHEET
40027 Cleveland

Key to Adjacent Sheets

	2	3
	7	8

Sheet Location within Entity

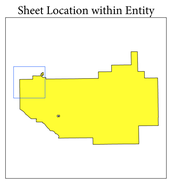

Sheet 2 of 14 PARENT sheets
Total Sheets: 15 (Index 1; Parent 14; Inset 0)

NAME: Norman city (52500)
ENTITY TYPE: Incorporated Place
ST: Oklahoma (40)
CO: Cleveland (027)

INDEX OR PARENT SHEET #: 002
INSET SHEET #: 000000

2020 INCORPORATED PLACE REF MAP (PARENT)

5330140000525000020000 00

All legal boundaries and names are as reported through the 2020 Boundary and Annexation Survey (BAS) and Boundary Validation Program (BVP). The boundaries shown on this map are for Census Bureau statistical data collection and tabulation purposes only; their depiction and designation for statistical purposes does not constitute a determination of jurisdictional authority or rights of ownership or entitlement.

Data Source: U.S. Census Bureau's MAF/TIGER database (TAB20), November 2020
Created by Geography Division: December 12, 2020

U.S. DEPARTMENT OF COMMERCE U.S. Census Bureau

Projection: Albers Equal Area Conic
Datum: NAD 83
Spheroid: GRS 80
1st Standard Parallel: 34 10 47
2nd Standard Parallel: 36 26 11
Central Meridian: -98 43 53
Latitude of Projection's Origin: 33 36 56
False Easting: 0
False Northing: 0

0 0.3 0.6 0.9 1.2 1.5 Kilometers
0 0.2 0.4 0.6 0.8 1 Miles
The plotted map scale is 1:10,500

N W E S

Boundary and Annexation Survey (BAS) ID: 14000052500
BAS Submission Deadline: March 1, 2021

PDF versions of the BAS maps are available at: www.census.gov/programs-surveys/bas/geographies.html

For more information, or to request additional maps, please email geo.bas@census.gov, call 1-800-972-5651, or visit www.census.gov/programs-surveys/bas.html.

GOVERNMENTAL UNIT REFERENCE MAP (2020): Norman city, OK

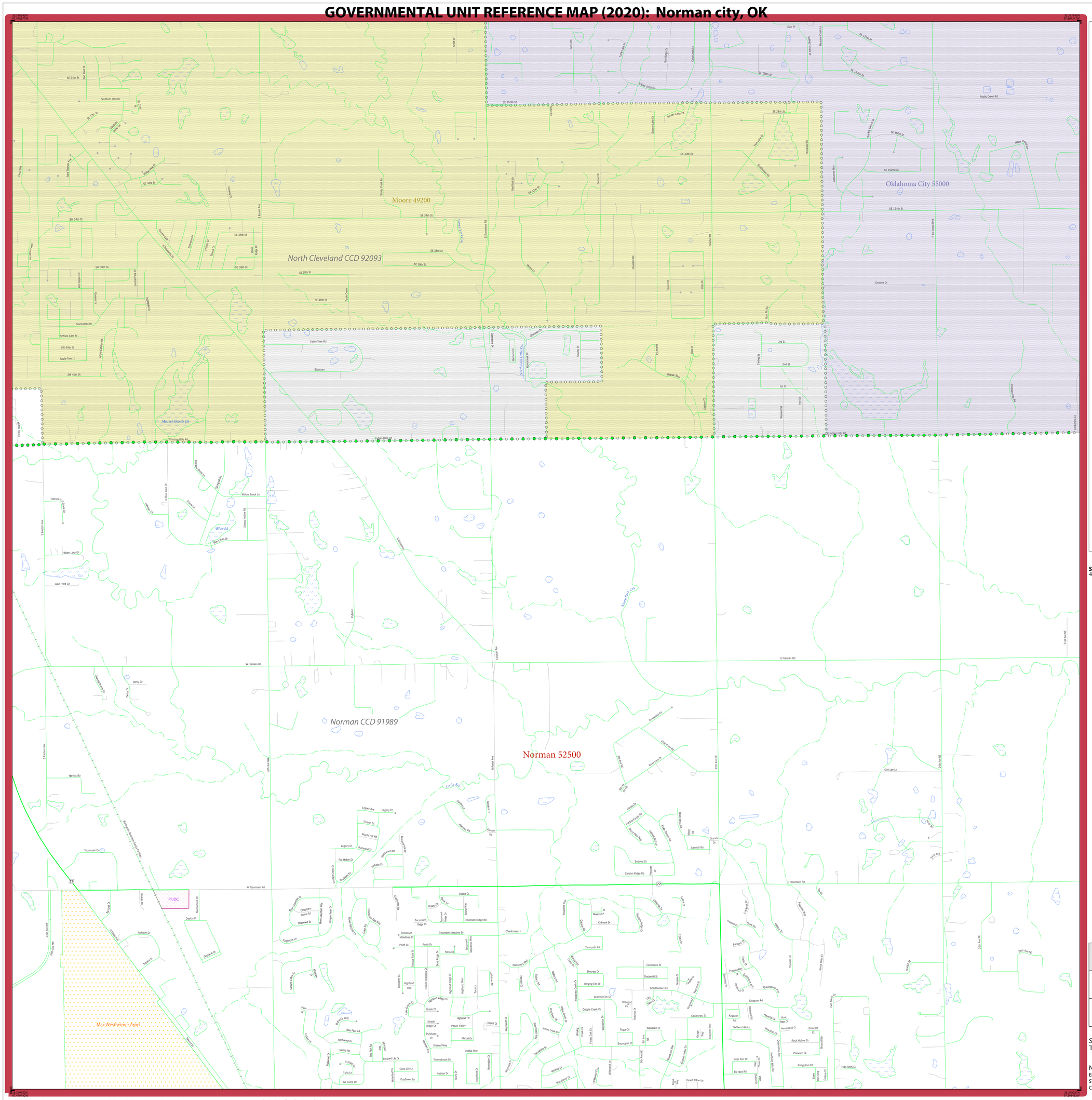

LEGEND

SYMBOL DESCRIPTION	SYMBOL	LABEL STYLE
Federal American Indian Reservation		L'ANSE RESERVATION (TA 1880)
Off-Reservation Trust Land		T1880
American Indian Tribal Subdivision		SHONTO (620)
Alaska Native Regional Corporation (ANRC)		NANA ANRC 52120
State (or statistically equivalent entity)		NEW YORK 36
County (or statistically equivalent entity)		ERIE 029
Minor Civil Division (MCD) [1]		Lee town 41460
Census County Division (CCD) [2]		Jemez CCD 91650
Consolidated City		MILFORD 47500
Incorporated Place - Subject Area		Rome 63418
Incorporated Place - Other Area [3]		Davis 18100
Census Designated Place (CDP) [2]		Cochiti 16560

DESCRIPTION	SYMBOL	DESCRIPTION	SYMBOL
Interstate	5	Water Body	Pleasant Lake
U.S. Highway	2	Swamp or Marsh	Okefenokee Swamp
State Highway	4	Glacier	Bering Glacier
Other Road	Marsh Ln	Airport, Airfield, or Helicopter Landing Pad	Oxnard Airport
Cul-de-sac		College or University	Coll/Univ
Circle		Military	Fort Belvoir
Geographic Offset or Corridor		Prison or Juvenile Detention Center	P/JDC
4WD Trail, Stairway, Alley, Walkway, or Ferry		Cemetery	Powell Cmtry
Railroad	Southern RR	Golf Course	Pinehurst Glfcrs
Pipeline or Power Line		National Park or Forest	Yosemite NP
Ridge or Fence		Other Park	St Francis Park
Property Line or Nonvisible Boundary		Outside Subject Area	
Perennial Stream	Tumbling Cr	Inset Area	A1
Intermittent Stream	Piney Cr		
Mountain Peak or Hill	Mt. Baker		

Where state, county, and/or MCD/CCD boundaries coincide, the map shows the boundary symbol for only the highest-ranking of these boundaries. Where American Indian reservation and American Indian tribal subdivision boundaries coincide, the map shows only the American Indian reservation boundaries.

Entity names are followed by either their FIPS code or census code; parentheses indicate a census code.

1 'MCD" indicates a false MCD. These are for Census Bureau use only.

2 The CCD and CDP boundaries represent statistical entities only and are not updated through the BAS.

3 Incorporated place name color corresponds to the incorporated place fill color.

Due to space limitations, some road names, along with other feature and geography names on the map, may not be shown.

The Census Bureau stores primary and alternate road names, but only primary road names are used to label the roads on these maps.

SUBJECT AREA COUNTIES ON MAP SHEET
40027 Cleveland

Key to Adjacent Sheets

2	3	4
7	8	9

Sheet Location within Entity

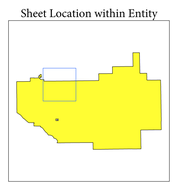

Sheet 3 of 14 PARENT sheets
Total Sheets: 15 (Index 1; Parent 14; Inset 0)

NAME: Norman city (52500)
ENTITY TYPE: Incorporated Place
ST: Oklahoma (40)
CO: Cleveland (027)

INDEX OR PARENT SHEET #: 003
INSET SHEET #: 000000

All legal boundaries and names are as reported through the 2020 Boundary and Annexation Survey (BAS) and Boundary Validation Program (BVP). The boundaries shown on this map are for Census Bureau statistical data collection and tabulation purposes only; their depiction and designation for statistical purposes does not constitute a determination of jurisdictional authority or rights of ownership or entitlement.

Data Source: U.S. Census Bureau's MAF/TIGER database (TAB20), November 2020
Created by Geography Division: December 12, 2020

U.S. DEPARTMENT OF COMMERCE U.S. Census Bureau

Projection: Albers Equal Area Conic
Datum: NAD 83
Spheroid: GRS 80
1st Standard Parallel: 34 10 47
2nd Standard Parallel: 36 26 11
Central Meridian: -98 43 53
Latitude of Projection's Origin: 33 36 56
False Easting: 0
False Northing: 0

0 0.3 0.6 0.9 1.2 1.5 Kilometers
0 0.2 0.4 0.6 0.8 1 Miles
The plotted map scale is 1:10,500

N W E S

Boundary and Annexation Survey (BAS) ID: 14000052500
BAS Submission Deadline: March 1, 2021

PDF versions of the BAS maps are available at:
www.census.gov/programs-surveys/bas/geographies.html

For more information, or to request additional maps, please email geo.bas@census.gov, call 1-800-972-5651, or visit www.census.gov/programs-surveys/bas.html.

2020 INCORPORATED PLACE REF MAP (PARENT)
5330140000525000003000000

GOVERNMENTAL UNIT REFERENCE MAP (2020): Norman city, OK

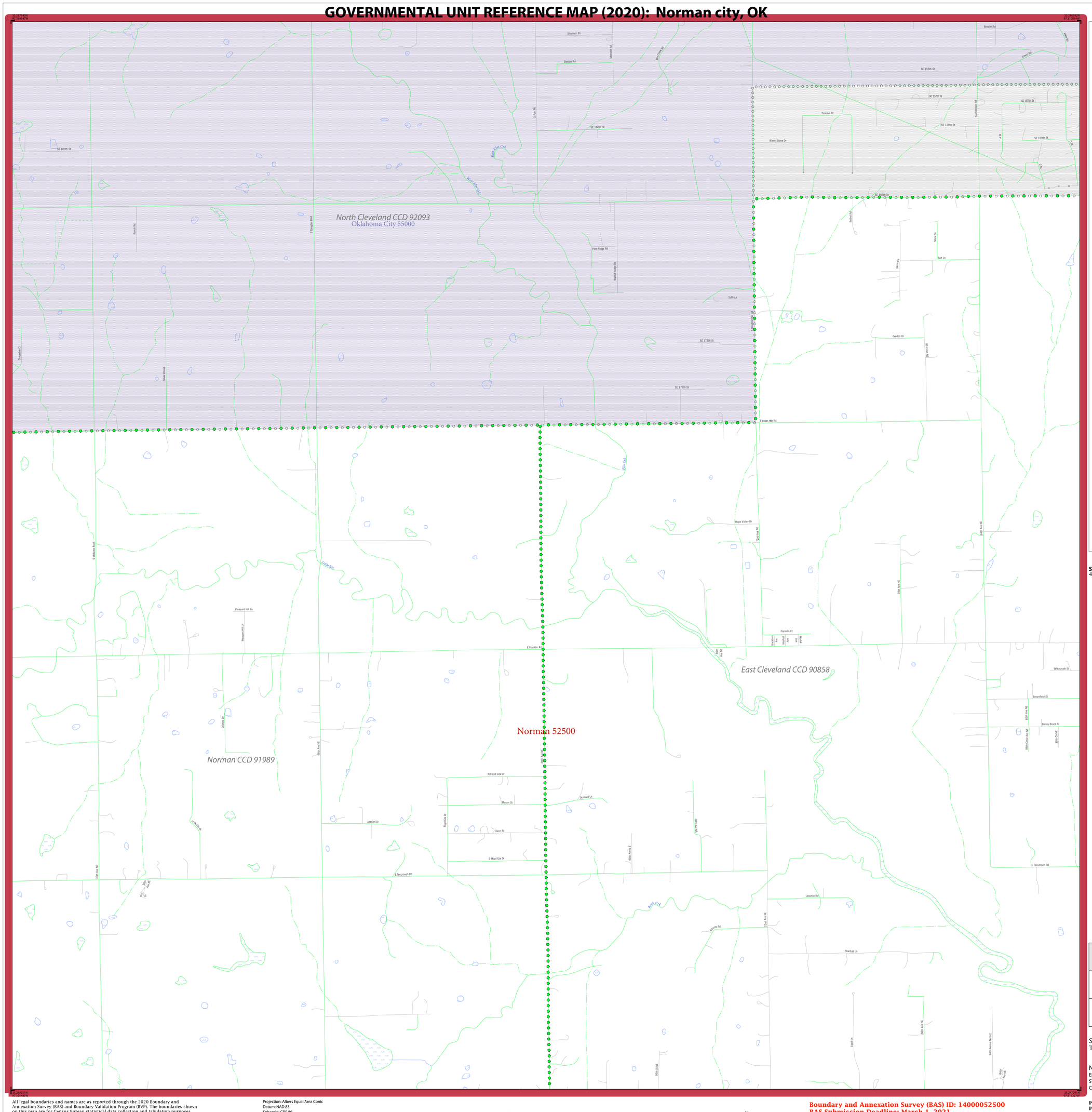
North Cleveland CCD 92093
Oklahoma City 55000
Norman 52500
Norman CCD 91989
East Cleveland CCD 90858
Shannon Dr
Denise Rd
Mellette Rd
Elm Creek Rd
S Pine Rd
SE 160th St
Bear Elm Cr
West Elm Cr
Broiler Rd
Elm Rd
SE 156th St
Timbers Dr
SE 157th St
SE 158th St
SE 159th St
Black Stone Dr
S Anderson Rd
A St
D St
E St
SE 164th St
Beck Rd
Mark Cr
Bert Ln
Gerber Cr
Gordon Cir
SE 175th St
SE 177th St
E Indian Hills Rd
Hope Valley Dr
Little Riv
Pleasant Hill Ln
E Franklin Rd
Franklin Ct
Whitebrook St
Brownfield St
Benny Bruce St
E Tecumseh Rd
Laramie Rd
Stardust Ln
Black Cr
Cedar Trl
N Floyd Cox Dr
Mason St
Dunford Ln
Junction Dr
Dixon St
S Floyd Cox Dr
Cockrell Ln
Cricket Ln
Elizabeth Ln
Eastland Ln
Sixth Avenue North E
60th St NE
48th St NE
24th Ave NE
12th Ave NE
19th Ave NE
27th Ave NE
36th Ave NE
48th Ave NE
60th Ave NE
72nd Ave NE
84th Ave NE
96th Ave NE
108th Ave NE
120th Ave NE
132nd Ave NE
144th Ave NE
156th Ave NE
168th Ave NE
180th Ave NE
192nd Ave NE
204th Ave NE
216th Ave NE
228th Ave NE
240th Ave NE
252nd Ave NE
264th Ave NE
276th Ave NE
288th Ave NE
300th Ave NE
312th Ave NE
324th Ave NE
336th Ave NE
348th Ave NE
360th Ave NE
372nd Ave NE
384th Ave NE
396th Ave NE
408th Ave NE
420th Ave NE
432nd Ave NE
444th Ave NE
456th Ave NE
468th Ave NE
480th Ave NE
492th Ave NE
504th Ave NE
516th Ave NE
528th Ave NE
540th Ave NE
552nd Ave NE
564th Ave NE
576th Ave NE
588th Ave NE
600th Ave NE
612th Ave NE
624th Ave NE
636th Ave NE
648th Ave NE
660th Ave NE
672nd Ave NE
684th Ave NE
696th Ave NE
708th Ave NE
720th Ave NE
732nd Ave NE
744th Ave NE
756th Ave NE
768th Ave NE
780th Ave NE
792th Ave NE
804th Ave NE
816th Ave NE
828th Ave NE
840th Ave NE
852nd Ave NE
864th Ave NE
876th Ave NE
888th Ave NE
900th Ave NE
912th Ave NE
924th Ave NE
936th Ave NE
948th Ave NE
960th Ave NE
972nd Ave NE
984th Ave NE
996th Ave NE
1008th Ave NE
1020th Ave NE
1032nd Ave NE
1044th Ave NE
1056th Ave NE
1068th Ave NE
1080th Ave NE
1092th Ave NE
1104th Ave NE
1116th Ave NE
1128th Ave NE
1140th Ave NE
1152th Ave NE
1164th Ave NE
1176th Ave NE
1188th Ave NE
1200th Ave NE
1212th Ave NE
1224th Ave NE
1236th Ave NE
1248th Ave NE
1260th Ave NE
1272th Ave NE
1284th Ave NE
1296th Ave NE
1308th Ave NE
1320th Ave NE
1332nd Ave NE
1344th Ave NE
1356th Ave NE
1368th Ave NE
1380th Ave NE
1392th Ave NE
1404th Ave NE
1416th Ave NE
1428th Ave NE
1440th Ave NE
1452th Ave NE
1464th Ave NE
1476th Ave NE
1488th Ave NE
1500th Ave NE
1512th Ave NE
1524th Ave NE
1536th Ave NE
1548th Ave NE
1560th Ave NE
1572th Ave NE
1584th Ave NE
1596th Ave NE
1608th Ave NE
1620th Ave NE
1632nd Ave NE
1644th Ave NE
1656th Ave NE
1668th Ave NE
1680th Ave NE
1692th Ave NE
1704th Ave NE
1716th Ave NE
1728th Ave NE
1740th Ave NE
1752th Ave NE
1764th Ave NE
1776th Ave NE
1788th Ave NE
1800th Ave NE
1812th Ave NE
1824th Ave NE
1836th Ave NE
1848th Ave NE
1860th Ave NE
1872th Ave NE
1884th Ave NE
1896th Ave NE
1908th Ave NE
1920th Ave NE
1932nd Ave NE
1944th Ave NE
1956th Ave NE
1968th Ave NE
1980th Ave NE
1992th Ave NE
2004th Ave NE
2016th Ave NE
2028th Ave NE
2040th Ave NE
2052th Ave NE
2064th Ave NE
2076th Ave NE
2088th Ave NE
2100th Ave NE
2112th Ave NE
2124th Ave NE
2136th Ave NE
2148th Ave NE
2160th Ave NE
2172th Ave NE
2184th Ave NE
2196th Ave NE
2208th Ave NE
2220th Ave NE
2232nd Ave NE
2244th Ave NE
2256th Ave NE
2268th Ave NE
2280th Ave NE
2292th Ave NE
2304th Ave NE
2316th Ave NE
2328th Ave NE
2340th Ave NE
2352th Ave NE
2364th Ave NE
2376th Ave NE
2388th Ave NE
2400th Ave NE
2412th Ave NE
2424th Ave NE
2436th Ave NE
2448th Ave NE
2460th Ave NE
2472th Ave NE
2484th Ave NE
2496th Ave NE
2508th Ave NE
2520th Ave NE
2532nd Ave NE
2544th Ave NE
2556th Ave NE
2568th Ave NE
2580th Ave NE
2592th Ave NE
2604th Ave NE
2616th Ave NE
2628th Ave NE
2640th Ave NE
2652th Ave NE
2664th Ave NE
2676th Ave NE
2688th Ave NE
2700th Ave NE
2712th Ave NE
2724th Ave NE
2736th Ave NE
2748th Ave NE
2760th Ave NE
2772th Ave NE
2784th Ave NE
2796th Ave NE
2808th Ave NE
2820th Ave NE
2832nd Ave NE
2844th Ave NE
2856th Ave NE
2868th Ave NE
2880th Ave NE
2892th Ave NE
2904th Ave NE
2916th Ave NE
2928th Ave NE
2940th Ave NE
2952th Ave NE
2964th Ave NE
2976th Ave NE
2988th Ave NE
3000th Ave NE
3012th Ave NE
3024th Ave NE
3036th Ave NE
3048th Ave NE
3060th Ave NE
3072th Ave NE
3084th Ave NE
3096th Ave NE
3108th Ave NE
3120th Ave NE
3132nd Ave NE
3144th Ave NE
3156th Ave NE
3168th Ave NE
3180th Ave NE
3192th Ave NE
3204th Ave NE
3216th Ave NE
3228th Ave NE
3240th Ave NE
3252th Ave NE
3264th Ave NE
3276th Ave NE
3288th Ave NE
3300th Ave NE
3312th Ave NE
3324th Ave NE
3336th Ave NE
3348th Ave NE
3360th Ave NE
3372th Ave NE
3384th Ave NE
3396th Ave NE
3408th Ave NE
3420th Ave NE
3432nd Ave NE
3444th Ave NE
3456th Ave NE
3468th Ave NE
3480th Ave NE
3492th Ave NE
3504th Ave NE
3516th Ave NE
3528th Ave NE
3540th Ave NE
3552th Ave NE
3564th Ave NE
3576th Ave NE
3588th Ave NE
3600th Ave NE
3612th Ave NE
3624th Ave NE
3636th Ave NE
3648th Ave NE
3660th Ave NE
3672th Ave NE
3684th Ave NE
3696th Ave NE
3708th Ave NE
3720th Ave NE
3732nd Ave NE
3744th Ave NE
3756th Ave NE
3768th Ave NE
3780th Ave NE
3792th Ave NE
3804th Ave NE
3816th Ave NE
3828th Ave NE
3840th Ave NE
3852th Ave NE
3864th Ave NE
3876th Ave NE
3888th Ave NE
3900th Ave NE
3912th Ave NE
3924th Ave NE
3936th Ave NE
3948th Ave NE
3960th Ave NE
3972th Ave NE
3984th Ave NE
3996th Ave NE
4008th Ave NE
4020th Ave NE
4032nd Ave NE
4044th Ave NE
4056th Ave NE
4068th Ave NE
4080th Ave NE
4092th Ave NE
4104th Ave NE
4116th Ave NE
4128th Ave NE
4140th Ave NE
4152th Ave NE
4164th Ave NE
4176th Ave NE
4188th Ave NE
4200th Ave NE
4212th Ave NE
4224th Ave NE
4236th Ave NE
4248th Ave NE
4260th Ave NE
4272th Ave NE
4284th Ave NE
4296th Ave NE
4308th Ave NE
4320th Ave NE
4332nd Ave NE
4344th Ave NE
4356th Ave NE
4368th Ave NE
4380th Ave NE
4392th Ave NE
4404th Ave NE
4416th Ave NE
4428th Ave NE
4440th Ave NE
4452th Ave NE
4464th Ave NE
4476th Ave NE
4488th Ave NE
4500th Ave NE
4512th Ave NE
4524th Ave NE
4536th Ave NE
4548th Ave NE
4560th Ave NE
4572th Ave NE
4584th Ave NE
4596th Ave NE
4608th Ave NE
4620th Ave NE
4632nd Ave NE
4644th Ave NE
4656th Ave NE
4668th Ave NE
4680th Ave NE
4692th Ave NE
4704th Ave NE
4716th Ave NE
4728th Ave NE
4740th Ave NE
4752th Ave NE
4764th Ave NE
4776th Ave NE
4788th Ave NE
4800th Ave NE
4812th Ave NE
4824th Ave NE
4836th Ave NE
4848th Ave NE
4860th Ave NE
4872th Ave NE
4884th Ave NE
4896th Ave NE
4908th Ave NE
4920th Ave NE
4932nd Ave NE
4944th Ave NE
4956th Ave NE
4968th Ave NE
4980th Ave NE
4992th Ave NE
5004th Ave NE
5016th Ave NE
5028th Ave NE
5040th Ave NE
5052th Ave NE
5064th Ave NE
5076th Ave NE
5088th Ave NE
5100th Ave NE
5112th Ave NE
5124th Ave NE
5136th Ave NE
5148th Ave NE
5160th Ave NE
5172th Ave NE
5184th Ave NE
5196th Ave NE
5208th Ave NE
5220th Ave NE
5232nd Ave NE
5244th Ave NE
5256th Ave NE
5268th Ave NE
5280th Ave NE
5292th Ave NE
5304th Ave NE
5316th Ave NE
5328th Ave NE
5340th Ave NE
5352th Ave NE
5364th Ave NE
5376th Ave NE
5388th Ave NE
5400th Ave NE
5412th Ave NE
5424th Ave NE
5436th Ave NE
5448th Ave NE
5460th Ave NE
5472th Ave NE
5484th Ave NE
5496th Ave NE
5508th Ave NE
5520th Ave NE
5532nd Ave NE
5544th Ave NE
5556th Ave NE
5568th Ave NE
5580th Ave NE
5592th Ave NE
5604th Ave NE
5616th Ave NE
5628th Ave NE
5640th Ave NE
5652th Ave NE
5664th Ave NE
5676th Ave NE
5688th Ave NE
5700th Ave NE
5712th Ave NE
5724th Ave NE
5736th Ave NE
5748th Ave NE
5760th Ave NE
5772th Ave NE
5784th Ave NE
5796th Ave NE
5808th Ave NE
5820th Ave NE
5832nd Ave NE
5844th Ave NE
5856th Ave NE
5868th Ave NE
5880th Ave NE
5892th Ave NE
5904th Ave NE
5916th Ave NE
5928th Ave NE
5940th Ave NE
5952th Ave NE
5964th Ave NE
5976th Ave NE
5988th Ave NE
6000th Ave NE
6012th Ave NE
6024th Ave NE
6036th Ave NE
6048th Ave NE
6060th Ave NE
6072th Ave NE
6084th Ave NE
6096th Ave NE
6108th Ave NE
6120th Ave NE
6132nd Ave NE
6144th Ave NE
6156th Ave NE
6168th Ave NE
6180th Ave NE
6192th Ave NE
6204th Ave NE
6216th Ave NE
6228th Ave NE
6240th Ave NE
6252th Ave NE
6264th Ave NE
6276th Ave NE
6288th Ave NE
6300th Ave NE
6312th Ave NE
6324th Ave NE
6336th Ave NE
6348th Ave NE
6360th Ave NE
6372th Ave NE
6384th Ave NE
6396th Ave NE
6408th Ave NE
6420th Ave NE
6432nd Ave NE
6444th Ave NE
6456th Ave NE
6468th Ave NE
6480th Ave NE
6492th Ave NE
6504th Ave NE
6516th Ave NE
6528th Ave NE
6540th Ave NE
6552th Ave NE
6564th Ave NE
6576th Ave NE
6588th Ave NE
6600th Ave NE
6612th Ave NE
6624th Ave NE
6636th Ave NE
6648th Ave NE
6660th Ave NE
6672th Ave NE
6684th Ave NE
6696th Ave NE
6708th Ave NE
6720th Ave NE
6732nd Ave NE
6744th Ave NE
6756th Ave NE
6768th Ave NE
6780th Ave NE
6792th Ave NE
6804th Ave NE
6816th Ave NE
6828th Ave NE
6840th Ave NE
6852th Ave NE
6864th Ave NE
6876th Ave NE
6888th Ave NE
6900th Ave NE
6912th Ave NE
6924th Ave NE
6936th Ave NE
6948th Ave NE
6960th Ave NE
6972th Ave NE
6984th Ave NE
6996th Ave NE
7008th Ave NE
7020th Ave NE
7032nd Ave NE
7044th Ave NE
7056th Ave NE
7068th Ave NE
7080th Ave NE
7092th Ave NE
7104th Ave NE
7116th Ave NE
7128th Ave NE
7140th Ave NE
7152th Ave NE
7164th Ave NE
7176th Ave NE
7188th Ave NE
7200th Ave NE
7212th Ave NE
7224th Ave NE
7236th Ave NE
7248th Ave NE
7260th Ave NE
7272th Ave NE
7284th Ave NE
7296th Ave NE
7308th Ave NE
7320th Ave NE
7332nd Ave NE
7344th Ave NE
7356th Ave NE
7368th Ave NE
7380th Ave NE
7392th Ave NE
7404th Ave NE
7416th Ave NE
7428th Ave NE
7440th Ave NE
7452th Ave NE
7464th Ave NE
7476th Ave NE
7488th Ave NE
7500th Ave NE
7512th Ave NE
7524th Ave NE
7536th Ave NE
7548th Ave NE
7560th Ave NE
7572th Ave NE
7584th Ave NE
7596th Ave NE
7608th Ave NE
7620th Ave NE
7632nd Ave NE
7644th Ave NE
7656th Ave NE
7668th Ave NE
7680th Ave NE
7692th Ave NE
7704th Ave NE
7716th Ave NE
7728th Ave NE
7740th Ave NE
7752th Ave NE
7764th Ave NE
7776th Ave NE
7788th Ave NE
7800th Ave NE
7812th Ave NE
7824th Ave NE
7836th Ave NE
7848th Ave NE
7860th Ave NE
7872th Ave NE
7884th Ave NE
7896th Ave NE
7908th Ave NE
7920th Ave NE
7932nd Ave NE
7944th Ave NE
7956th Ave NE
7968th Ave NE
7980th Ave NE
7992th Ave NE
8004th Ave NE
8016th Ave NE
8028th Ave NE
8040th Ave NE
8052th Ave NE
8064th Ave NE
8076th Ave NE
8088th Ave NE
8100th Ave NE
8112th Ave NE
8124th Ave NE
8136th Ave NE
8148th Ave NE
8160th Ave NE
8172th Ave NE
8184th Ave NE
8196th Ave NE
8208th Ave NE
8220th Ave NE
8232nd Ave NE
8244th Ave NE
8256th Ave NE
8268th Ave NE
8280th Ave NE
8292th Ave NE
8304th Ave NE
8316th Ave NE
8328th Ave NE
8340th Ave NE
8352th Ave NE
8364th Ave NE
8376th Ave NE
8388th Ave NE
8400th Ave NE
8412th Ave NE
8424th Ave NE
8436th Ave NE
8448th Ave NE
8460th Ave NE
8472th Ave NE
8484th Ave NE
8496th Ave NE
8508th Ave NE
8520th Ave NE
8532nd Ave NE
8544th Ave NE
8556th Ave NE
8568th Ave NE
8580th Ave NE
8592th Ave NE
8604th Ave NE
8616th Ave NE
8628th Ave NE
8640th Ave NE
8652th Ave NE
8664th Ave NE
8676th Ave NE
8688th Ave NE
8700th Ave NE
8712th Ave NE
8724th Ave NE
8736th Ave NE
8748th Ave NE
8760th Ave NE
8772th Ave NE
8784th Ave NE
8796th Ave NE
8808th Ave NE
8820th Ave NE
8832nd Ave NE
8844th Ave NE
8856th Ave NE
8868th Ave NE
8880th Ave NE
8892th Ave NE
8904th Ave NE
8916th Ave NE
8928th Ave NE
8940th Ave NE
8952th Ave NE
8964th Ave NE
8976th Ave NE
8988th Ave NE
9000th Ave NE
9012th Ave NE
9024th Ave NE
9036th Ave NE
9048th Ave NE
9060th Ave NE
9072th Ave NE
9084th Ave NE
9096th Ave NE
9108th Ave NE
9120th Ave NE
9132nd Ave NE
9144th Ave NE
9156th Ave NE
9168th Ave NE
9180th Ave NE
9192th Ave NE
9204th Ave NE
9216th Ave NE
9228th Ave NE
9240th Ave NE
9252th Ave NE
9264th Ave NE
9276th Ave NE
9288th Ave NE
9300th Ave NE
9312th Ave NE
9324th Ave NE
9336th Ave NE
9348th Ave NE
9360th Ave NE
9372th Ave NE
9384th Ave NE
9396th Ave NE
9408th Ave NE
9420th Ave NE
9432nd Ave NE
9444th Ave NE
9456th Ave NE
9468th Ave NE
9480th Ave NE
9492th Ave NE
9504th Ave NE
9516th Ave NE
9528th Ave NE
9540th Ave NE
9552th Ave NE
9564th Ave NE
9576th Ave NE
9588th Ave NE
9600th Ave NE
9612th Ave NE
9624th Ave NE
9636th Ave NE
9648th Ave NE
9660th Ave NE
9672th Ave NE
9684th Ave NE
9696th Ave NE
9708th Ave NE
9720th Ave NE
9732nd Ave NE
9744th Ave NE
9756th Ave NE
9768th Ave NE
9780th Ave NE
9792th Ave NE
9804th Ave NE
9816th Ave NE
9828th Ave NE
9840th Ave NE
9852th Ave NE
9864th Ave NE
9876th Ave NE
9888th Ave NE
9900th Ave NE
9912th Ave NE
9924th Ave NE
9936th Ave NE
9948th Ave NE
9960th Ave NE
9972th Ave NE
9984th Ave NE
9996th Ave NE
10008th Ave NE
10020th Ave NE
10032nd Ave NE
10044th Ave NE
10056th Ave NE
10068th Ave NE
10080th Ave NE
10092th Ave NE
10104th Ave NE
10116th Ave NE
10128th Ave NE
10140th Ave NE
10152th Ave NE
10164th Ave NE
10176th Ave NE
10188th Ave NE
10200th Ave NE
10212th Ave NE
10224th Ave NE
10236th Ave NE
10248th Ave NE
10260th Ave NE
10272th Ave NE
10284th Ave NE
10296th Ave NE
10308th Ave NE
10320th Ave NE
10332nd Ave NE
10344th Ave NE
10356th Ave NE
10368th Ave NE
10380th Ave NE
10392th Ave NE
10404th Ave NE
10416th Ave NE
10428th Ave NE
10440th Ave NE
10452th Ave NE
10464th Ave NE
10476th Ave NE
10488th Ave NE
10500th Ave NE
10512th Ave NE
10524th Ave NE
10536th Ave NE
10548th Ave NE
10560th Ave NE
10572th Ave NE
10584th Ave NE
10596th Ave NE
10608th Ave NE
10620th Ave NE
10632nd Ave NE
10644th Ave NE
10656th Ave NE
10668th Ave NE
10680th Ave NE
10692th Ave NE
10704th Ave NE
10716th Ave NE
10728th Ave NE
10740th Ave NE
10752th Ave NE
10764th Ave NE
10776th Ave NE
10788th Ave NE
10800th Ave NE
10812th Ave NE
10824th Ave NE
10836th Ave NE
10848th Ave NE
10860th Ave NE
10872th Ave NE
10884th Ave NE
10896th Ave NE
10908th Ave NE
10920th Ave NE
10932nd Ave NE
10944th Ave NE
10956th Ave NE
10968th Ave NE
10980th Ave NE
10992th Ave NE
11004th Ave NE
11016th Ave NE
11028th Ave NE
11040th Ave NE
11052th Ave NE
11064th Ave NE
11076th Ave NE
11088th Ave NE
11100th Ave NE
11112th Ave NE
11124th Ave NE
11136th Ave NE
11148th Ave NE
11160th Ave NE
11172th Ave NE
11184th Ave NE
11196th Ave NE
11208th Ave NE
11220th Ave NE
11232nd Ave NE
11244th Ave NE
11256th Ave NE
11268th Ave NE
11280th Ave NE
11292th Ave NE
11304th Ave NE
11316th Ave NE
11328th Ave NE
11340th Ave NE
11352th Ave NE
11364th Ave NE
11376th Ave NE
11388th Ave NE
11400th Ave NE
11412th Ave NE
11424th Ave NE
11436th Ave NE
11448th Ave NE
11460th Ave NE
11472th Ave NE
11484th Ave NE
11496th Ave NE
11508th Ave NE
11520th Ave NE
11532nd Ave NE
11544th Ave NE
11556th Ave NE
11568th Ave NE
11580th Ave NE
11592th Ave NE
11604th Ave NE
11616th Ave NE
11628th Ave NE
11640th Ave NE
11652th Ave NE
11664th Ave NE
11676th Ave NE
11688th Ave NE
11700th Ave NE
11712th Ave NE
11724th Ave NE
11736th Ave NE
11748th Ave NE
11760th Ave NE
11772th Ave NE
11784th Ave NE
11796th Ave NE
11808th Ave NE
11820th Ave NE
11832nd Ave NE
11844th Ave NE
11856th Ave NE
11868th Ave NE
11880th Ave NE
11892th Ave NE
11904th Ave NE
11916th Ave NE
11928th Ave NE
11940th Ave NE
11952th Ave NE
11964th Ave NE
11976th Ave NE
11988th Ave NE
12000th Ave NE
12012th Ave NE
12024th Ave NE
12036th Ave NE
12048th Ave NE
12060th Ave NE
12072th Ave NE
12084th Ave NE
12096th Ave NE
12108th Ave NE
12120th Ave NE
12132nd Ave NE
12144th Ave NE
12156th Ave NE
12168th Ave NE
12180th Ave NE
12192th Ave NE
12204th Ave NE
12216th Ave NE
12228th Ave NE
12240th Ave NE
12252th Ave NE
12264th Ave NE
12276th Ave NE
12288th Ave NE
12300th Ave NE
12312th Ave NE
12324th Ave NE
12336th Ave NE
12348th Ave NE
12360th Ave NE
12372th Ave NE
12384th Ave NE
12396th Ave NE
12408th Ave NE
12420th Ave NE
12432nd Ave NE
12444th Ave NE
12456th Ave NE
12468th Ave NE
12480th Ave NE
12492th Ave NE
12504th Ave NE
12516th Ave NE
12528th Ave NE
12540th Ave NE
12552th Ave NE
12564th Ave NE
12576th Ave NE
12588th Ave NE
12600th Ave NE
12612th Ave NE
12624th Ave NE
12636th Ave NE
12648th Ave NE
12660th Ave NE
12672th Ave NE
12684th Ave NE
12696th Ave NE
12708th Ave NE
12720th Ave NE
12732nd Ave NE
12744th Ave NE
12756th Ave NE
12768th Ave NE
12780th Ave NE
12792th Ave NE
12804th Ave NE
12816th Ave NE
12828th Ave NE
12840th Ave NE
12852th Ave NE
12864th Ave NE
12876th Ave NE
12888th Ave NE
12900th Ave NE
12912th Ave NE
12924th Ave NE
12936th Ave NE
12948th Ave NE
12960th Ave NE
12972th Ave NE
12984th Ave NE
12996th Ave NE
13008th Ave NE
13020th Ave NE
13032nd Ave NE
13044th Ave NE
13056th Ave NE
13068th Ave NE
13080th Ave NE
13092th Ave NE
13104th Ave NE
13116th Ave NE
13128th Ave NE
13140th Ave NE
13152th Ave NE
13164th Ave NE
13176th Ave NE
13188th Ave NE
13200th Ave NE
13212th Ave NE
13224th Ave NE
13236th Ave NE
13248th Ave NE
13260th Ave NE
13272th Ave NE
13284th Ave NE
13296th Ave NE
13308th Ave NE
13320th Ave NE
13332nd Ave NE
13344th Ave NE
13356th Ave NE
13368th Ave NE
13380th Ave NE
13392th Ave NE
13404th Ave NE
13416th Ave NE
13428th Ave NE
13440th Ave NE
13452th Ave NE
13464th Ave NE
13476th Ave NE
13488th Ave NE
13500th Ave NE
13512th Ave NE
13524th Ave NE
13536th Ave NE
13548th Ave NE
13560th Ave NE
13572th Ave NE
13584th Ave NE
13596th Ave NE
13608th Ave NE
13620th Ave NE
13632nd Ave NE
13644th Ave NE
13656th Ave NE
13668th Ave NE
13680th Ave NE
13692th Ave NE
13704th Ave NE
13716th Ave NE
13728th Ave NE
13740th Ave NE
13752th Ave NE
13764th Ave NE
13776th Ave NE
13788th Ave NE
13800th Ave NE
13812th Ave NE
13824th Ave NE
13836th Ave NE
13848th Ave NE
13860th Ave NE
13872th Ave NE
13884th Ave NE
13896th Ave NE
13908th Ave NE
13920th Ave NE
13932nd Ave NE
13944th Ave NE
13956th Ave NE
13968th Ave NE
13980th Ave NE
13992th Ave NE
14004th Ave NE
14016th Ave NE
14028th Ave NE
14040th Ave NE
14052th Ave NE
14064th Ave NE
14076th Ave NE
14088th Ave NE
14100th Ave NE
14112th Ave NE
14124th Ave NE
14136th Ave NE
14148th Ave NE
14160th Ave NE
14172th Ave NE
14184th Ave NE
14196th Ave NE
14208th Ave NE
14220th Ave NE
14232nd Ave NE
14244th Ave NE
14256th Ave NE
14268th Ave NE
14280th Ave NE
14292th Ave NE
14304th Ave NE
14316th Ave NE
14328th Ave NE
14340th Ave NE
14352th Ave NE
14364th Ave NE
14376th Ave NE
14388th Ave NE
14400th Ave NE
14412th Ave NE
14424th Ave NE
14436th Ave NE
14448th Ave NE
14460th Ave NE
14472th Ave NE
14484th Ave NE
14496th Ave NE
14508th Ave NE
14520th Ave NE
14532nd Ave NE
14544th Ave NE
14556th Ave NE
14568th Ave NE
14580th Ave NE
14592th Ave NE
14604th Ave NE
14616th Ave NE
14628th Ave NE
14640th Ave NE
14652th Ave NE
14664th Ave NE
14676th Ave NE
14688th Ave NE
14700th Ave NE
14712th Ave NE
14724th Ave NE
14736th Ave NE
14748th Ave NE
14760th Ave NE
14772th Ave NE
14784th Ave NE
14796th Ave NE
14808th Ave NE
14820th Ave NE
14832nd Ave NE
14844th Ave NE
14856th Ave NE
14868th Ave NE
14880th Ave NE
14892th Ave NE
14904th Ave NE
14916th Ave NE
14928th Ave NE
14940th Ave NE
14952th Ave NE
14964th Ave NE
14976th Ave NE
14988th Ave NE
15000th Ave NE
15012th Ave NE
15024th Ave NE
15036th Ave NE
15048th Ave NE
15060th Ave NE
15072th Ave NE
15084th Ave NE
15096th Ave NE
15108th Ave NE
15120th Ave NE
15132nd Ave NE
15144th Ave NE
15156th Ave NE
15168th Ave NE
15180th Ave NE
15192th Ave NE
15204th Ave NE
15216th Ave NE
15228th Ave NE
15240th Ave NE
15252th Ave NE
15264th Ave NE
15276th Ave NE
15288th Ave NE
15300th Ave NE
15312th Ave NE
15324th Ave NE
15336th Ave NE
15348th Ave NE
15360th Ave NE
15372th Ave NE
15384th Ave NE
15396th Ave NE
15408th Ave NE
15420th Ave NE
15432nd Ave NE
15444th Ave NE
15456th Ave NE
15468th Ave NE
15480th Ave NE
15492th Ave NE
15504th Ave NE
15516th Ave NE
15528th Ave NE
15540th Ave NE
15552th Ave NE
15564th Ave NE
15576th Ave NE
15588th Ave NE
15600th Ave NE
15612th Ave NE
15624th Ave NE
15636th Ave NE
15648th Ave NE
15660th Ave NE
15672th Ave NE
15684th Ave NE
15696th Ave NE
15708th Ave NE
15720th Ave NE
15732nd Ave NE
15744th Ave NE
15756th Ave NE
15768th Ave NE
15780th Ave NE
15792th Ave NE
15804th Ave NE
15816th Ave NE
15828th Ave NE
15840th Ave NE
15852th Ave NE
15864th Ave NE
15876th Ave NE
15888th Ave NE
15900th Ave NE
15912th Ave NE
15924th Ave NE
15936th Ave NE
15948th Ave NE
15960th Ave NE
15972th Ave NE
15984th Ave NE
15996th Ave NE
16008th Ave NE
16020th Ave NE
16032nd Ave NE
16044th Ave NE
16056th Ave NE
16068th Ave NE
16080th Ave NE
16092th Ave NE
16104th Ave NE
16116th Ave NE
16128th Ave NE
16140th Ave NE
16152th Ave NE
16164th Ave NE
16176th Ave NE
16188th Ave NE
16200th Ave NE
16212th Ave NE
16224th Ave NE
16236th Ave NE
16248th Ave NE
16260th Ave NE
16272th Ave NE
16284th Ave NE
16296th Ave NE
16308th Ave NE
16320th Ave NE
16332nd Ave NE
16344th Ave NE
16356th Ave NE
16368th Ave NE
16380th Ave NE
16392th Ave NE
16404th Ave NE
16416th Ave NE
16428th Ave NE
16440th Ave NE
16452th Ave NE
16464th Ave NE
16476th Ave NE
16488th Ave NE
16500th Ave NE
16512th Ave NE
16524th Ave NE
16536th Ave NE
16548th Ave NE
16560th Ave NE
16572th Ave NE
16584th Ave NE
16596th Ave NE
16608th Ave NE
16620th Ave NE
16632nd Ave NE
16644th Ave NE
16656th Ave NE
16668th Ave NE
16680th Ave NE
16692th Ave NE
16704th Ave NE
16716th Ave NE
16728th Ave NE
16740th Ave NE
16752th Ave NE
16764th Ave NE
16776th Ave NE
16788th Ave NE
16800th Ave NE
16812th Ave NE
16824th Ave NE
16836th Ave NE
16848th Ave NE
16860th Ave NE
16872th Ave NE
16884th Ave NE
16896th Ave NE
16908th Ave NE
16920th Ave NE
16932nd Ave NE
16944th Ave NE
16956th Ave NE
16968th Ave NE
16980th Ave NE
16992th Ave NE
17004th Ave NE
17016th Ave NE
17028th Ave NE
17040th Ave NE
17052th Ave NE
17064th Ave NE
17076th Ave NE
17088th Ave NE
17100th Ave NE
17112th Ave NE
17124th Ave NE
17136th Ave NE
17148th Ave NE
17160th Ave NE
17172th Ave NE
17184th Ave NE
17196th Ave NE
17208th Ave NE
17220th Ave NE
17232nd Ave NE
17244th Ave NE
17256th Ave NE
17268th Ave NE
17280th Ave NE
17292th Ave NE
17304th Ave NE
17316th Ave NE
17328th Ave NE
17340th Ave NE
17352th Ave NE
17364th Ave NE
17376th Ave NE
17388th Ave NE
17400th Ave NE
17412th Ave NE
17424th Ave NE
17436th Ave NE
17448th Ave NE
17460th Ave NE
17472th Ave NE
17484th Ave NE
17496th Ave NE
17508th Ave NE
17520th Ave NE
17532nd Ave NE
17544th Ave NE
17556th Ave NE
17568th Ave NE
17580th Ave NE
17592th Ave NE
17604th Ave NE
17616th Ave NE
17628th Ave NE
17640th Ave NE
17652th Ave NE
17664th Ave NE
17676th Ave NE
17688th Ave NE
17700th Ave NE
17712th Ave NE
17724th Ave NE
17736th Ave NE
17748th Ave NE
17760th Ave NE
17772th Ave NE
17784th Ave NE
17796th Ave NE
17808th Ave NE
17820th Ave NE
17832nd Ave NE
17844th Ave NE
17856th Ave NE
17868th Ave NE
17880th Ave NE
17892th Ave NE
17904th Ave NE
17916th Ave NE
17928th Ave NE
17940th Ave NE
17952th Ave NE
17964th Ave NE
17976th Ave NE
17988th Ave NE
17992th Ave NE
18000th Ave NE
18012th Ave NE
18024th Ave NE
18036th Ave NE
18048th Ave NE
18060th Ave NE
18072th Ave NE
18084th Ave NE
18096th Ave NE
18108th Ave NE
18120th Ave NE
18132nd Ave NE
18144th Ave NE
18156th Ave NE
18168th Ave NE
18180th Ave NE
18192th Ave NE
18204th Ave NE
18216th Ave NE
18228th Ave NE
18240th Ave NE
18252th Ave NE
18264th Ave NE
18276th Ave NE
18288th Ave NE
18300th Ave NE
18312th Ave NE
18324th Ave NE
18336th Ave NE
18348th Ave NE
18360th Ave NE
18372th Ave NE
18384th Ave NE
18396th Ave NE
18408th Ave NE
18420th Ave NE
18432nd Ave NE
18444th Ave NE
18456th Ave NE
18468th Ave NE
18480th Ave NE
18492th Ave NE
18504th Ave NE
18516th Ave NE
18528th Ave NE
18540th Ave NE
18552th Ave NE
18564th Ave NE
18576th Ave NE
18588th Ave NE
18600th Ave NE
18612th Ave NE
18624th Ave NE
18636th Ave NE
18648th Ave NE
18660th Ave NE
18672th Ave NE
18684th Ave NE
18696th Ave NE
18708th Ave NE
18720th Ave NE
18732nd Ave NE
18744th Ave NE
18756th Ave NE
18768th Ave NE
18780th Ave NE
18792th Ave NE
18804th Ave NE
18816th Ave NE
18828th Ave NE
18840th Ave NE
18852th Ave NE
18864th Ave NE
18876th Ave NE
18888th Ave NE
18900th Ave NE
18912th Ave NE
18924th Ave NE
18936th Ave NE
18948th Ave NE
18960th Ave NE
18972th Ave NE
18984th Ave NE
18996th Ave NE
19008th Ave NE
19020th Ave NE
19032nd Ave NE
19044th Ave NE
19056th Ave NE
19068th Ave NE
19080th Ave NE
19092th Ave NE
19104th Ave NE
19116th Ave NE
19128th Ave NE
19140th Ave NE
19152th Ave NE
19164th Ave NE
19176th Ave NE
19188th Ave NE
19200th Ave NE
19212th Ave NE
19224th Ave NE
19236th Ave NE
19248th Ave NE
19260th Ave NE
19272th Ave NE
19284th Ave NE
19296th Ave NE
19308th Ave NE
19320th Ave NE
19332nd Ave NE
19344th Ave NE
19356th Ave NE
19368th Ave NE
19380th Ave NE
19392th Ave NE
19404th Ave NE
19416th Ave NE
19428th Ave NE
19440th Ave NE
19452th Ave NE
19464th Ave NE
19476th Ave NE
19488th Ave NE
19500th Ave NE
19512th Ave NE
19524th Ave NE
19536th Ave NE
19548th Ave NE
19560th Ave NE
19572th Ave NE
19584th Ave NE
19596th Ave NE
19608th Ave NE
19620th Ave NE
19632nd Ave NE
19644th Ave NE
19656th Ave NE
19668th Ave NE
19680th Ave NE
19692th Ave NE
19704th Ave NE
19716th Ave NE
19728th Ave NE
19740th Ave NE
19752th Ave NE
19764th Ave NE
19776th Ave NE
19788th Ave NE
19800th Ave NE
19812th Ave NE
19824th Ave NE
19836th Ave NE
19848th Ave NE
19860th Ave NE
19872th Ave NE
19884th Ave NE
19896th Ave NE
19908th Ave NE
19920th Ave NE
19932nd Ave NE
19944th Ave NE
19956th Ave NE
19968th Ave NE
19980th Ave NE
19992th Ave NE
20004th Ave NE
20016th Ave NE
20028th Ave NE
20040th Ave NE
20052th Ave NE
20064th Ave NE
20076th Ave NE
20088th Ave NE
20100th Ave NE
20112th Ave NE
20124th Ave NE
20136th Ave NE
20148th Ave NE
20160th Ave NE
20172th Ave NE
20184th Ave NE
20196th Ave NE
20208th Ave NE
20220th Ave NE
20232nd Ave NE
20244th Ave NE
20256th Ave NE
20268th Ave NE
20280th Ave NE
20292th Ave NE
20304th Ave NE
20316th Ave NE
20328th Ave NE
20340th Ave NE
20352th Ave NE
20364th Ave NE
20376th Ave NE
20388th Ave NE
20400th Ave NE
20412th Ave NE
20424th Ave NE
20436th Ave NE
20448th Ave NE
20460th Ave NE
20472th Ave NE
20484th Ave NE
20496th Ave NE
20508th Ave NE
20520th

GOVERNMENTAL UNIT REFERENCE MAP (2020): Norman city, OK

LEGEND

SYMBOL DESCRIPTION	SYMBOL	LABEL STYLE
Federal American Indian Reservation		L'ANSE RESERVATION (TA 1880)
Off-Reservation Trust Land		T1880
American Indian Tribal Subdivision		SHONTO (620)
Alaska Native Regional Corporation (ANRC)		*NANA ANRC 52120*
State (or statistically equivalent entity)		NEW YORK 36
County (or statistically equivalent entity)		ERIE 029
Minor Civil Division (MCD)[1]		Lee town 41460
Census County Division (CCD)[2]		*Jemez CCD 91650*
Consolidated City		MILFORD 47500
Incorporated Place - Subject Area		Rome 63418
Incorporated Place - Other Area[3]		Davis 18100
Census Designated Place (CDP)[2]		*Cochiti 16560*

DESCRIPTION	SYMBOL	DESCRIPTION	SYMBOL
Interstate	10	Water Body	Pleasant Lake
U.S. Highway	2	Swamp or Marsh	Okefenokee Swamp
State Highway	4	Glacier	Bering Glacier
Other Road	Marsh Ln	Airport, Airfield, or Helicopter Landing Pad	Oxnard Airport
Cul-de-sac		College or University	Coll/Univ
Circle		Military	Fort Belvoir
Geographic Offset or Corridor		Prison or Juvenile Detention Center	P/JDC
4WD Trail, Stairway, Alley, Walkway, or Ferry		Cemetery	Powell Cmtry
Railroad	Southern RR	Golf Course	Pinehurst Glfcrs
Pipeline or Power Line		National Park or Forest	Yosemite NP
Ridge or Fence		Other Park	St Francis Park
Property Line or Nonvisible Boundary		Outside Subject Area	
Perennial Stream	Tumbling Cr	Inset Area	A1
Intermittent Stream	Piney Cr		
Mountain Peak or Hill	Mt. Baker		

Where state, county, and/or MCD/CCD boundaries coincide, the map shows the boundary symbol for only the highest-ranking of these boundaries. Where American Indian reservation and American Indian tribal subdivision boundaries coincide, the map shows only the American Indian reservation boundaries.

Entity names are followed by either their FIPS code or census code; parentheses indicate a census code.

1 'MCD*' indicates a false MCD. These are for Census Bureau use only.

2 The CCD and CDP boundaries represent statistical entities only and are not updated through the BAS.

3 Incorporated place name color corresponds to the incorporated place fill color.

Due to space limitations, some road names, along with other feature and geography names on the map, may not be shown.

The Census Bureau stores primary and alternate road names, but only primary road names are used to label the roads on these maps.

SUBJECT AREA COUNTIES ON MAP SHEET
40027 Cleveland

Key to Adjacent Sheets

	1	
4	5	6
9	10	11

Sheet Location within Entity

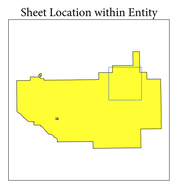

Sheet 5 of 14 PARENT sheets
Total Sheets: 15 (Index 1; Parent 14; Inset 0)

NAME: Norman city (52500)
ENTITY TYPE: Incorporated Place
ST: Oklahoma (40)
CO: Cleveland (027)

INDEX OR PARENT SHEET #: 005
INSET SHEET #: 000000

2020 INCORPORATED-PLACE REF MAP (PARENT)

5330140000525000050000 00

All legal boundaries and names are as reported through the 2020 Boundary and Annexation Survey (BAS) and Boundary Validation Program (BVP). The boundaries shown on this map are for Census Bureau statistical data collection and tabulation purposes only; their depiction and designation for statistical purposes does not constitute a determination of jurisdictional authority or rights of ownership or entitlement.

Data Source: U.S. Census Bureau's MAF/TIGER database (TAB20), November 2020
Created by Geography Division: December 12, 2020

U.S. DEPARTMENT OF COMMERCE U.S. Census Bureau

Projection: Albers Equal Area Conic
Datum: NAD 83
Spheroid: GRS 80
1st Standard Parallel: 34 10 47
2nd Standard Parallel: 36 26 11
Central Meridian: -98 43 53
Latitude of Projection's Origin: 33 36 56
False Easting: 0
False Northing: 0

0 0.3 0.6 0.9 1.2 1.5 Kilometers
0 0.2 0.4 0.6 0.8 1 Miles
The plotted map scale is 1:10,500

N W E S

Boundary and Annexation Survey (BAS) ID: 14000052500
BAS Submission Deadline: March 1, 2021

PDF versions of the BAS maps are available at:
www.census.gov/programs-surveys/bas/geographies.html

For more information, or to request additional maps, please email geo.bas@census.gov, call 1-800-972-5651, or visit www.census.gov/programs-surveys/bas.html.

United States Census Bureau

GOVERNMENTAL UNIT REFERENCE MAP (2020): Norman city, OK

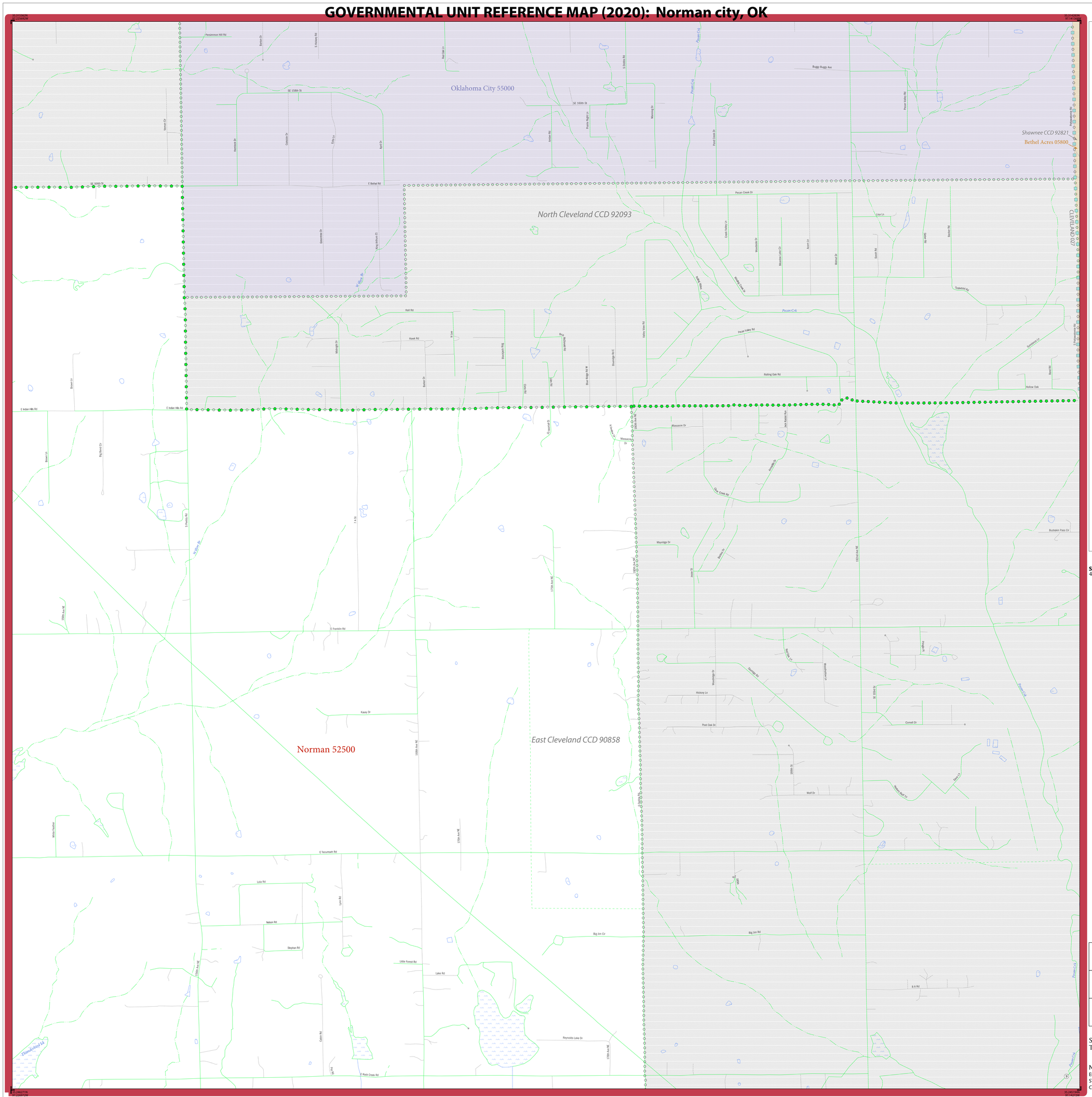

LEGEND

SYMBOL DESCRIPTION	SYMBOL	LABEL STYLE
Federal American Indian Reservation		L'ANSE RESERVATION (TA 1880)
Off-Reservation Trust Land		T1880
American Indian Tribal Subdivision		SHONTO (620)
Alaska Native Regional Corporation (ANRC)		*NANA ANRC 52120*
State (or statistically equivalent entity)		NEW YORK 36
County (or statistically equivalent entity)		ERIE 029
Minor Civil Division (MCD)[1]		Lee town 41460
Census County Division (CCD)[2]		*Jemez CCD 91650*
Consolidated City		MILFORD 47500
Incorporated Place - Subject Area		Rome 63418
Incorporated Place - Other Area[3]		Davis 18100
Census Designated Place (CDP)[2]		*Cochiti 16560*

DESCRIPTION	SYMBOL	DESCRIPTION	SYMBOL
Interstate	10	Water Body	Pleasant Lake
U.S. Highway	2	Swamp or Marsh	Okefenokee Swamp
State Highway	4	Glacier	Bering Glacier
Other Road	Marsh Ln	Airport, Airfield, or Helicopter Landing Pad	Oxnard Airport
Cul-de-sac		College or University	Coll/Univ
Circle		Military	Fort Belvoir
Geographic Offset or Corridor		Prison or Juvenile Detention Center	P/JDC
4WD Trail, Stairway, Alley, Walkway, or Ferry		Cemetery	Powell Cmtry
Railroad	Southern RR	Golf Course	Pinehurst GlfCrs
Pipeline or Power Line		National Park or Forest	Yosemite NP
Ridge or Fence		Other Park	St Francis Park
Property Line or Nonvisible Boundary		Outside Subject Area	
Perennial Stream	Tumbling Cr	Inset Area	A1
Intermittent Stream	Piney Cr		
Mountain Peak or Hill	Mt. Baker		

Where state, county, and/or MCD/CCD boundaries coincide, the map shows the boundary symbol for only the highest-ranking of these boundaries. Where American Indian reservation and American Indian tribal subdivision boundaries coincide, the map shows only the American Indian reservation boundaries.

Entity names are followed by either their FIPS code or census code; parentheses indicate a census code.

1 'MCD*' indicates a false MCD. These are for Census Bureau use only.

2 The CCD and CDP boundaries represent statistical entities only and are not updated through the BAS.

3 Incorporated place name color corresponds to the incorporated place fill color.

Due to space limitations, some road names, along with other feature and geography names on the map, may not be shown.

The Census Bureau stores primary and alternate road names, but only primary road names are used to label the roads on these maps.

SUBJECT AREA COUNTIES ON MAP SHEET
40027 Cleveland

Key to Adjacent Sheets

1		
5	6	
10	11	

Sheet Location within Entity

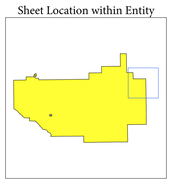

Sheet 6 of 14 PARENT sheets
Total Sheets: 15 (Index 1; Parent 14; Inset 0)

NAME: Norman city (52500)
ENTITY TYPE: Incorporated Place
ST: Oklahoma (40)
CO: Cleveland (027)

INDEX OR PARENT SHEET #: 006
INSET SHEET #: 000000

2020 INCORPORATED-PLACE REF MAP (PARENT)

5330140000525000060000 0

All legal boundaries and names are as reported through the 2020 Boundary and Annexation Survey (BAS) and Boundary Validation Program (BVP). The boundaries shown on this map are for Census Bureau statistical data collection and tabulation purposes only; their depiction and designation for statistical purposes does not constitute a determination of jurisdictional authority or rights of ownership or entitlement.

Data Source: U.S. Census Bureau's MAF/TIGER database (TAB20), November 2020
Created by Geography Division: December 12, 2020

U.S. DEPARTMENT OF COMMERCE U.S. Census Bureau

Projection: Albers Equal Area Conic
Datum: NAD 83
Spheroid: GRS 80
1st Standard Parallel: 34 10 47
2nd Standard Parallel: 36 26 11
Central Meridian: -98 43 53
Latitude of Projection's Origin: 33 36 56
False Easting: 0
False Northing: 0

0 0.3 0.6 0.9 1.2 1.5 Kilometers
0 0.2 0.4 0.6 0.8 1 Miles
The plotted map scale is 1:10,500

N W E S

Boundary and Annexation Survey (BAS) ID: 14000052500
BAS Submission Deadline: March 1, 2021

PDF versions of the BAS maps are available at:
www.census.gov/programs-surveys/bas/geographies.html

For more information, or to request additional maps, please email geo.bas@census.gov, call 1-800-972-5651, or visit www.census.gov/programs-surveys/bas.html.

United States Census Bureau

GOVERNMENTAL UNIT REFERENCE MAP (2020): Norman city, OK

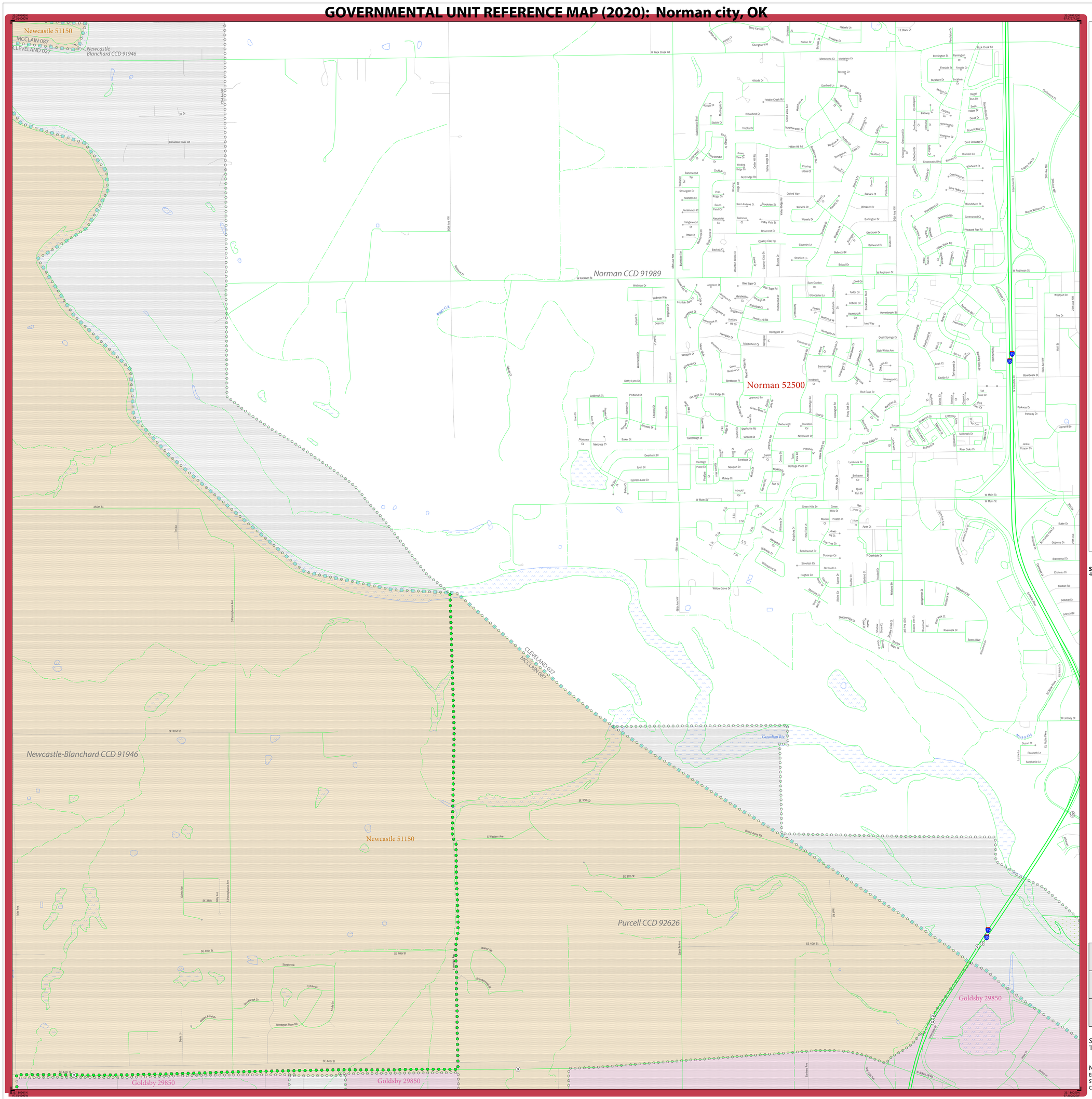

LEGEND

SYMBOL DESCRIPTION	SYMBOL	LABEL STYLE
Federal American Indian Reservation		L'ANSE RESERVATION (TA 1880)
Off-Reservation Trust Land		T1880
American Indian Tribal Subdivision		SHONTO (620)
Alaska Native Regional Corporation (ANRC)		NANA ANRC 52120
State (or statistically equivalent entity)		NEW YORK 36
County (or statistically equivalent entity)		ERIE 029
Minor Civil Division (MCD)[1]		Lee town 41460
Census County Division (CCD)[2]		Jemez CCD 91650
Consolidated City		MILFORD 47500
Incorporated Place - Subject Area		Rome 63418
Incorporated Place - Other Area[3]		Davis 18100
Census Designated Place (CDP)[2]		Cochiti 16560

DESCRIPTION	SYMBOL	DESCRIPTION	SYMBOL
Interstate	10	Water Body	Pleasant Lake
U.S. Highway	2	Swamp or Marsh	Okefenokee Swamp
State Highway	4	Glacier	Bering Glacier
Other Road	Marsh Ln	Airport, Airfield, or Helicopter Landing Pad	Oxnard Airport
Cul-de-sac		College or University	Coll/Univ
Circle		Military	Fort Belvoir
Geographic Offset or Corridor		Prison or Juvenile Detention Center	P/JDC
4WD Trail, Stairway, Alley, Walkway, or Ferry		Cemetery	Powell Cmtry
Railroad	Southern RR	Golf Course	Pinehurst Glfcrs
Pipeline or Power Line		National Park or Forest	Yosemite NP
Ridge or Fence		Other Park	St Francis Park
Property Line or Nonvisible Boundary		Outside Subject Area	
Perennial Stream	Tumbling Cr	Inset Area	A1
Intermittent Stream	Piney Cr		
Mountain Peak or Hill	Mt. Baker		

Where state, county, and/or MCD/CCD boundaries coincide, the map shows the boundary symbol for only the highest-ranking of these boundaries. Where American Indian reservation and American Indian tribal subdivision boundaries coincide, the map shows only the American Indian reservation boundaries.

Entity names are followed by either their FIPS code or census code; parentheses indicate a census code.

1 'MCD*' indicates a false MCD. These are for Census Bureau use only.
2 The CCD and CDP boundaries represent statistical entities only and are not updated through the BAS.
3 Incorporated place name color corresponds to the incorporated place fill color.

Due to space limitations, some road names, along with other feature and geography names on the map, may not be shown.

The Census Bureau stores primary and alternate road names, but only primary road names are used to label the roads on these maps.

SUBJECT AREA COUNTIES ON MAP SHEET
40027 Cleveland

Key to Adjacent Sheets

	2	3
	7	8
		12

Sheet Location within Entity

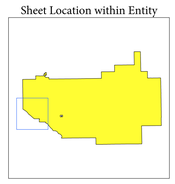

Sheet 7 of 14 PARENT sheets
Total Sheets: 15 (Index 1; Parent 14; Inset 0)

NAME: Norman city (52500)
ENTITY TYPE: Incorporated Place
ST: Oklahoma (40)
CO: Cleveland (027)

INDEX OR PARENT SHEET #: 007
INSET SHEET #: 000000

All legal boundaries and names are as reported through the 2020 Boundary and Annexation Survey (BAS) and Boundary Validation Program (BVP). The boundaries shown on this map are for Census Bureau statistical data collection and tabulation purposes only; their depiction and designation for statistical purposes does not constitute a determination of jurisdictional authority or rights of ownership or entitlement.

Data Source: U.S. Census Bureau's MAF/TIGER database (TAB20), November 2020
Created by Geography Division: December 12, 2020

U.S. DEPARTMENT OF COMMERCE U.S. Census Bureau

Projection: Albers Equal Area Conic
Datum: NAD 83
Spheroid: GRS 80
1st Standard Parallel: 34 10 47
2nd Standard Parallel: 36 26 11
Central Meridian: -98 43 53
Latitude of Projection's Origin: 33 36 56
False Easting: 0
False Northing: 0

0 0.3 0.6 0.9 1.2 1.5 Kilometers
0 0.2 0.4 0.6 0.8 1 Miles
The plotted map scale is 1:10,500

N W E S

Boundary and Annexation Survey (BAS) ID: 14000052500
BAS Submission Deadline: March 1, 2021

PDF versions of the BAS maps are available at:
www.census.gov/programs-surveys/bas/geographies.html

For more information, or to request additional maps, please email geo.bas@census.gov, call 1-800-972-5651, or visit www.census.gov/programs-surveys/bas.html.

2020 INCORPORATED PLACE REF MAP (PARENT)

53301400005250000700000 0

United States Census Bureau

GOVERNMENTAL UNIT REFERENCE MAP (2020): Norman city, OK

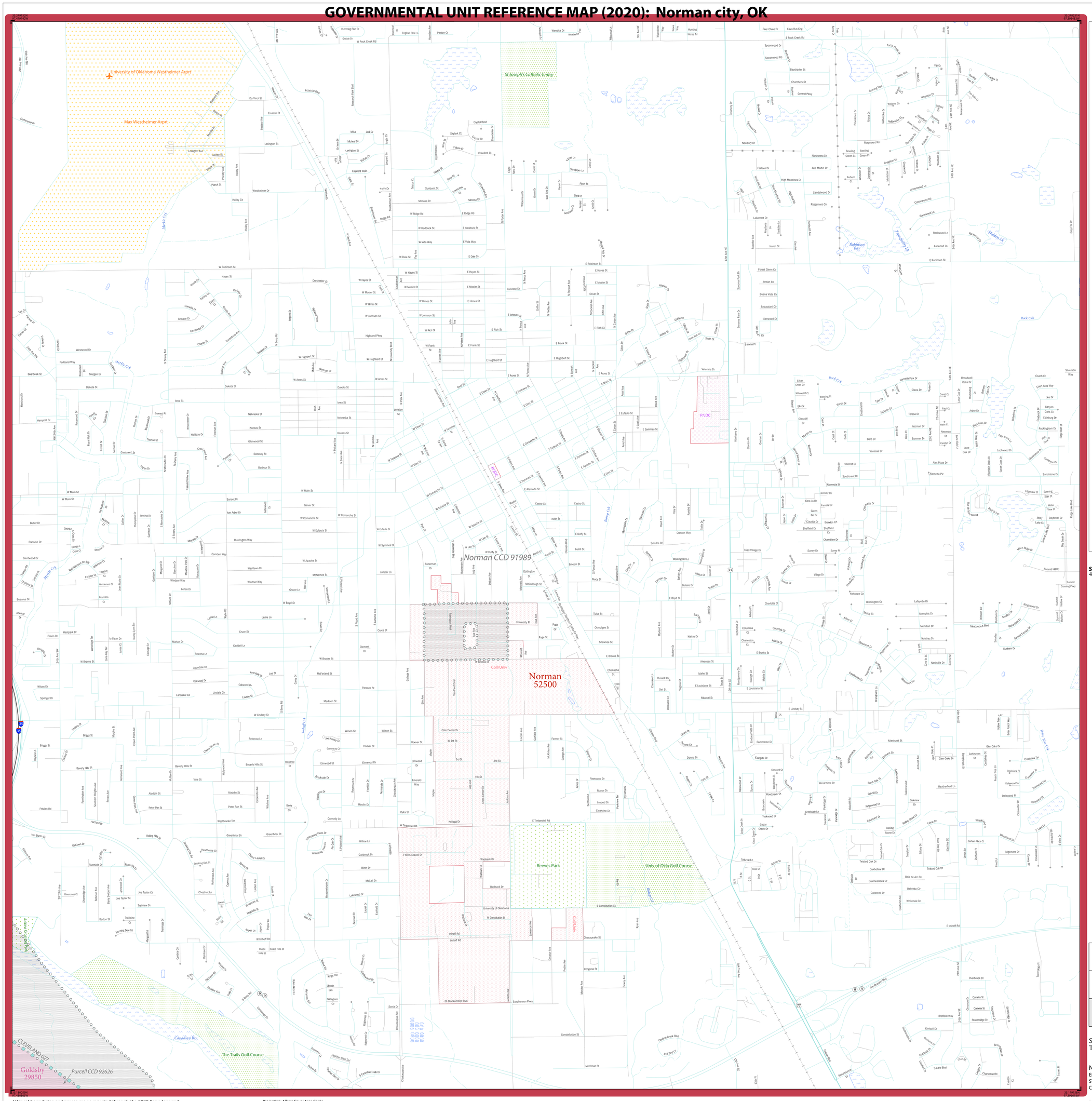

LEGEND

SYMBOL DESCRIPTION	SYMBOL	LABEL STYLE
Federal American Indian Reservation		L'ANSE RESERVATION (TA 1880)
Off-Reservation Trust Land		T1880
American Indian Tribal Subdivision		SHONTO (620)
Alaska Native Regional Corporation (ANRC)		*NANA ANRC 52120*
State (or statistically equivalent entity)		NEW YORK 36
County (or statistically equivalent entity)		ERIE 029
Minor Civil Division (MCD)[1]		Lee town 41460
Census County Division (CCD)[2]		*Jemez CCD 91650*
Consolidated City		MILFORD 47500
Incorporated Place - Subject Area		Rome 63418
Incorporated Place - Other Area[3]		Davis 18100
Census Designated Place (CDP)[2]		*Cochiti 16560*

DESCRIPTION	SYMBOL	DESCRIPTION	SYMBOL
Interstate	10	Water Body	Pleasant Lake
U.S. Highway	2	Swamp or Marsh	Okefenokee Swamp
State Highway	4	Glacier	Bering Glacier
Other Road	Marsh Ln	Airport, Airfield, or Helicopter Landing Pad	Oxnard Airport
Cul-de-sac		College or University	Coll/Univ
Circle		Military	Fort Belvoir
Geographic Offset or Corridor		Prison or Juvenile Detention Center	P/JDC
4WD Trail, Stairway, Alley, Walkway, or Ferry		Cemetery	Powell Cmtry
Railroad	Southern RR	Golf Course	Pinehurst GlfCrs
Pipeline or Power Line		National Park or Forest	Yosemite NP
Ridge or Fence		Other Park	St Francis Park
Property Line or Nonvisible Boundary		Outside Subject Area	
Perennial Stream	Tumbling Cr	Inset Area	A1
Intermittent Stream	Piney Cr		
Mountain Peak or Hill	Mt. Baker		

Where state, county, and/or MCD/CCD boundaries coincide, the map shows the boundary symbol for only the highest-ranking of these boundaries. Where American Indian reservation and American Indian tribal subdivision boundaries coincide, the map shows only the American Indian reservation boundaries.

Entity names are followed by either their FIPS code or census code; parentheses indicate a census code.

1 'MCD*' indicates a false MCD. These are for Census Bureau use only.

2 The CCD and CDP boundaries represent statistical entities only and are not updated through the BAS.

3 Incorporated place name color corresponds to the incorporated place fill color.

Due to space limitations, some road names, along with other feature and geography names on the map, may not be shown.

The Census Bureau stores primary and alternate road names, but only primary road names are used to label the roads on these maps.

SUBJECT AREA COUNTIES ON MAP SHEET
40027 Cleveland

Key to Adjacent Sheets

2	3	4
7	8	9
	12	13

Sheet Location within Entity

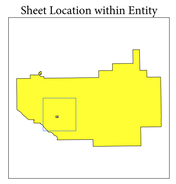

Sheet 8 of 14 PARENT sheets
Total Sheets: 15 (Index 1; Parent 14; Inset 0)

NAME: Norman city (52500)
ENTITY TYPE: Incorporated Place
ST: Oklahoma (40)
CO: Cleveland (027)

INDEX OR PARENT SHEET #: 008
INSET SHEET #: 000000

All legal boundaries and names are as reported through the 2020 Boundary and Annexation Survey (BAS) and Boundary Validation Program (BVP). The boundaries shown on this map are for Census Bureau statistical data collection and tabulation purposes only; their depiction and designation for statistical purposes does not constitute a determination of jurisdictional authority or rights of ownership or entitlement.

Data Source: U.S. Census Bureau's MAF/TIGER database (TAB20), November 2020
Created by Geography Division: December 12, 2020

U.S. DEPARTMENT OF COMMERCE U.S. Census Bureau

Projection: Albers Equal Area Conic
Datum: NAD 83
Spheroid: GRS 80
1st Standard Parallel: 34 10 47
2nd Standard Parallel: 36 26 11
Central Meridian: -98 43 53
Latitude of Projection's Origin: 33 36 56
False Easting: 0
False Northing: 0

0 0.3 0.6 0.9 1.2 1.5 Kilometers
0 0.2 0.4 0.6 0.8 1 Miles
The plotted map scale is 1:10,500

N W E S

Boundary and Annexation Survey (BAS) ID: 14000052500
BAS Submission Deadline: March 1, 2021

PDF versions of the BAS maps are available at:
www.census.gov/programs-surveys/bas/geographies.html

For more information, or to request additional maps, please email geo.bas@census.gov, call 1-800-972-5651, or visit www.census.gov/programs-surveys/bas.html.

2020 INCORPORATED PLACE REF MAP (PARENT)

5330140000525000800000

United States Census Bureau

GOVERNMENTAL UNIT REFERENCE MAP (2020): Norman city, OK

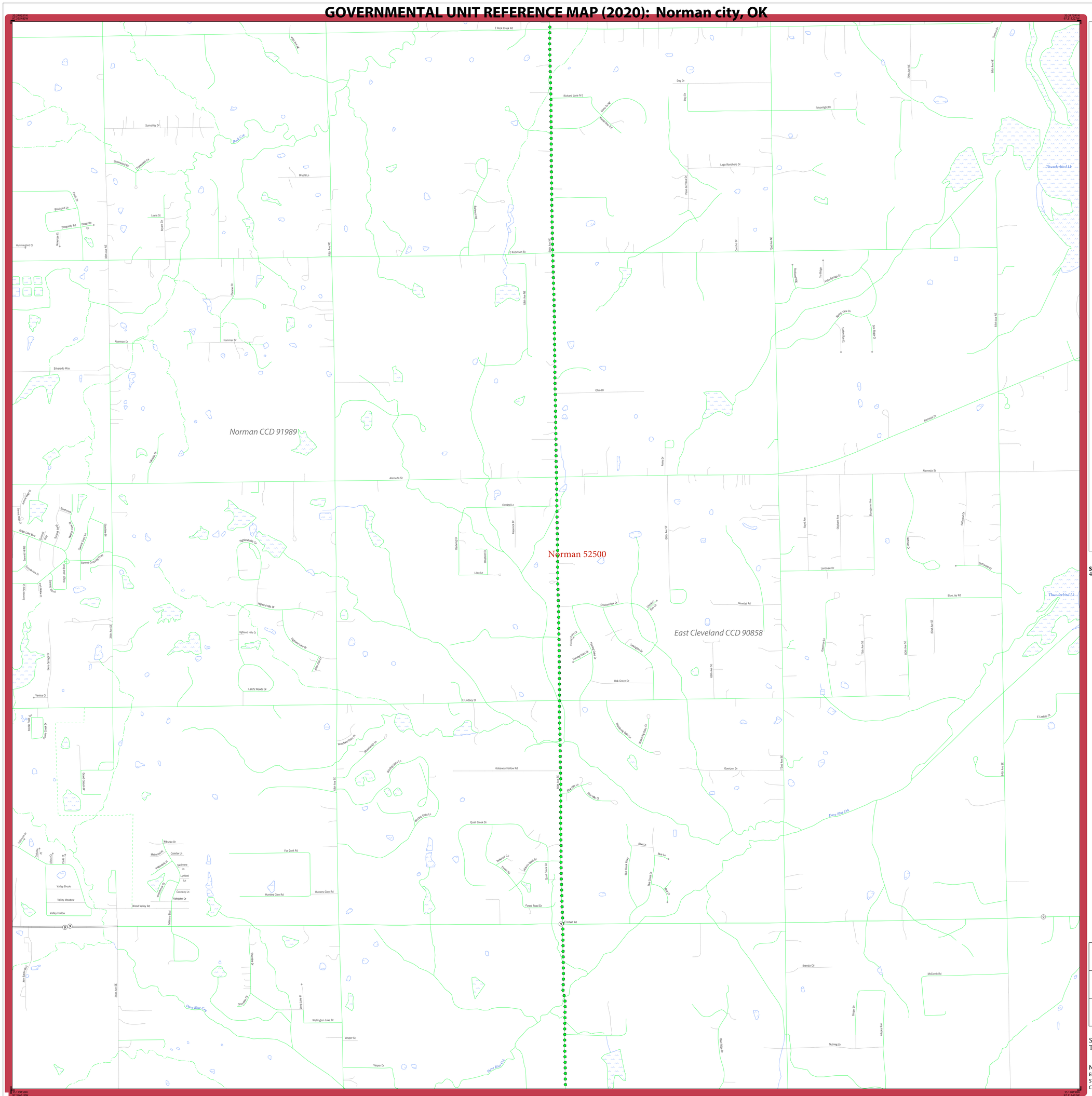
Norman CCD 91989
Norman 52500
East Cleveland CCD 90858
Alameda St
Lindsey St
Robinson St
Cedar Creek Dr
Thunderbird Lk
Dave Blue Crk
Inkoff Rd
Hunters Glen Rd
Wood Valley Rd
Wellington Lake Dr
Vesper St
Vesper Dr
Brenda Cir
McComb Rd
Nutmeg Dr
Blue Jay Rd
Goertzen Dr
Oak Grove Dr
Hideaway Hollow Rd
Quail Creek Dr
Forest Road Cir
Fox Croft Rd
Valley Brook
Valley Meadow
Valley Hollow
Silverado Way
Akerman Dr
Hammer Dr
Olnio Dr
Cardinal Ln
Highland Hills Dr
Highland Hills Ct
Highland Lake Dr
Summit Crossing Way
Ridge Lake Blvd
Summit Ridge Rd
Summit Cove Ct
Summit View Ct
Summit Trace Ct
Summit Lake Ct
Summit Ridge Ct
Summit Crossing Ct
Summit Cove Ln
Summit Ridge Ln
Summit View Ln
Summit Trace Ln
Summit Lake Ln
Summit Ridge Dr
Summit Crossing Dr
Summit Cove Dr
Summit View Dr
Summit Trace Dr
Summit Lake Dr
Lilac Ln
Laird's Woods Cir
Venice Ct
Hidden Pine Ct
Silver Creek Dr
Grand Canyon Dr
Windsor Oaks Ct
Stonecrest Ln
Stirling Oaks Ln
Blue Hills Ln
Blue Hills Ct
Blue Ln
Blue Creek Trail
Blue Creek Dr
Blue Ct
Wildwood Cv
Forest Rd
Valley Stirl Dr
Quail Creek Ct
Witsaive Dr
Colefax Ln
Midwest Ct
N Meadows Pl
Gardnero Ln
Lynford Ln
Meadows Dr
Caraway Ln
Abingdon Dr
Stoneridge Ln
Shady Dr
Long Lake Pl
Ginger Dr
Alegre Run
Nutmeg Dr
Day Dr
Sky Dr
Moonlight Dr
Lago Ranchero Dr
Paso de Vaca Dr
Cancio Dr
Moonstone
Sun Ridge
Vista Springs Dr
Spring View Dr
Lone Ridge Ct
Lone Ridge Cir
Sunvalley Dr
Stonewood Rd
Stonewood Cir
Bryant Ln
Blackbird Ln
Dragonfly Rd
Dragonfly Ct
Hummingbird Ct
Lewis St
Bryant Cir
Bluebird Rd
Bluebird Ln
Richard Lane N E
Cedar Dr NE
Stone View N E
E Rock Creek Rd
Rock Crk
Rosewood Dr
Rosewood Ln
Rosewood Cir
Rosewood Ct
Rosewood Pl
Rosewood Way
Rosewood Trl
Rosewood Cv
Rosewood Pkwy
Rosewood Xing

GOVERNMENTAL UNIT REFERENCE MAP (2020): Norman city, OK

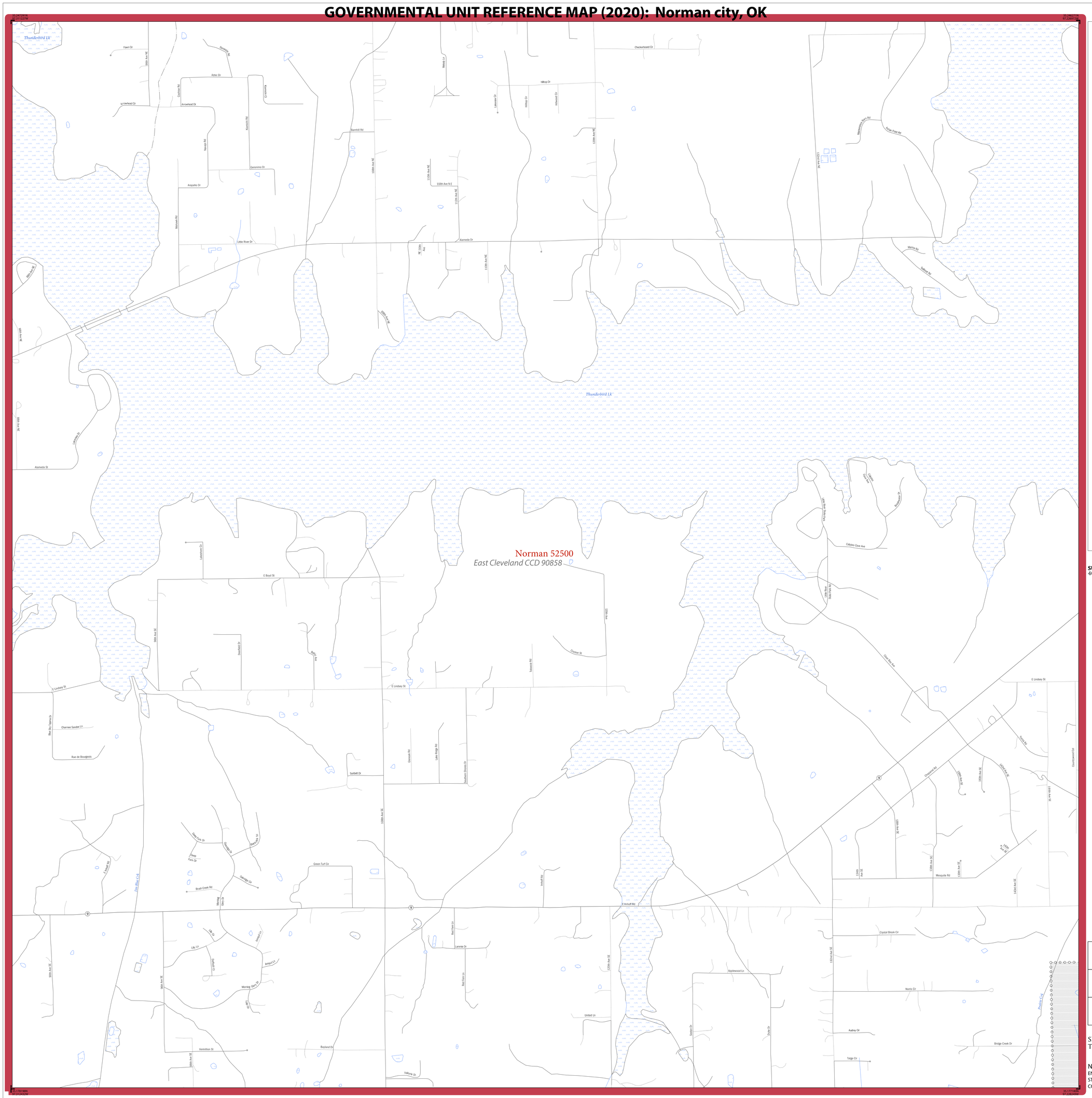

LEGEND

SYMBOL DESCRIPTION	SYMBOL	LABEL STYLE
Federal American Indian Reservation		L'ANSE RESERVATION (TA 1880)
Off-Reservation Trust Land		T1880
American Indian Tribal Subdivision		SHONTO (620)
Alaska Native Regional Corporation (ANRC)		NANA ANRC 52120
State (or statistically equivalent entity)		NEW YORK 36
County (or statistically equivalent entity)		ERIE 029
Minor Civil Division (MCD)[1]		Lee town 41460
Census County Division (CCD)[2]		Jemez CCD 91650
Consolidated City		MILFORD 47500
Incorporated Place - Subject Area		Rome 63418
Incorporated Place - Other Area[3]		Davis 18100
Census Designated Place (CDP)[2]		Cochiti 16560

DESCRIPTION	SYMBOL	DESCRIPTION	SYMBOL
Interstate	10	Water Body	Pleasant Lake
U.S. Highway	2	Swamp or Marsh	Okefenokee Swamp
State Highway	4	Glacier	Bering Glacier
Other Road	Marsh Ln	Airport, Airfield, or Helicopter Landing Pad	Oxnard Airport
Cul-de-sac		College or University	Coll/Univ
Circle		Military	Fort Belvoir
Geographic Offset or Corridor		Prison or Juvenile Detention Center	P/JDC
4WD Trail, Stairway, Alley, Walkway, or Ferry		Cemetery	Powell Cmtry
Railroad	Southern RR	Golf Course	Pinehurst Glfcrs
Pipeline or Power Line		National Park or Forest	Yosemite NP
Ridge or Fence		Other Park	St Francis Park
Property Line or Nonvisible Boundary		Outside Subject Area	
Perennial Stream	Tumbling Cr	Inset Area	A1
Intermittent Stream	Piney Cr		
Mountain Peak or Hill	Mt. Baker		

Where state, county, and/or MCD/CCD boundaries coincide, the map shows the boundary symbol for only the highest-ranking of these boundaries. Where American Indian reservation and American Indian tribal subdivision boundaries coincide, the map shows only the American Indian reservation boundaries.

Entity names are followed by either their FIPS code or census code; parentheses indicate a census code.

1 'MCD*' indicates a false MCD. These are for Census Bureau use only.

2 The CCD and CDP boundaries represent statistical entities only and are not updated through the BAS.

3 Incorporated place name color corresponds to the incorporated place fill color.

Due to space limitations, some road names, along with other feature and geography names on the map, may not be shown.

The Census Bureau stores primary and alternate road names, but only primary road names are used to label the roads on these maps.

SUBJECT AREA COUNTIES ON MAP SHEET
40027 Cleveland

Key to Adjacent Sheets

4	5	6
9	10	11
13	14	

Sheet Location within Entity

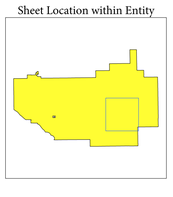

Sheet 10 of 14 PARENT sheets
Total Sheets: 15 (Index 1; Parent 14; Inset 0)

NAME: Norman city (52500)
ENTITY TYPE: Incorporated Place
ST: Oklahoma (40)
CO: Cleveland (027)

INDEX OR PARENT SHEET #: 010
INSET SHEET #: 000000

2020 INCORPORATED PLACE REF MAP (PARENT)

5330140000525000100000000

All legal boundaries and names are as reported through the 2020 Boundary and Annexation Survey (BAS) and Boundary Validation Program (BVP). The boundaries shown on this map are for Census Bureau statistical data collection and tabulation purposes only; their depiction and designation for statistical purposes does not constitute a determination of jurisdictional authority or rights of ownership or entitlement.

Data Source: U.S. Census Bureau's MAF/TIGER database (TAB20), November 2020
Created by Geography Division: December 12, 2020

U.S. DEPARTMENT OF COMMERCE U.S. Census Bureau

Projection: Albers Equal Area Conic
Datum: NAD 83
Spheroid: GRS 80
1st Standard Parallel: 34 10 47
2nd Standard Parallel: 36 26 11
Central Meridian: -98 43 53
Latitude of Projection's Origin: 33 36 56
False Easting: 0
False Northing: 0

0 0.3 0.6 0.9 1.2 1.5 Kilometers
0 0.2 0.4 0.6 0.8 1 Miles
The plotted map scale is 1:10,500

N W E S

Boundary and Annexation Survey (BAS) ID: 14000052500
BAS Submission Deadline: March 1, 2021

PDF versions of the BAS maps are available at: www.census.gov/programs-surveys/bas/geographies.html

For more information, or to request additional maps, please email geo.bas@census.gov, call 1-800-972-5651, or visit www.census.gov/programs-surveys/bas.html.

GOVERNMENTAL UNIT REFERENCE MAP (2020): Norman city, OK

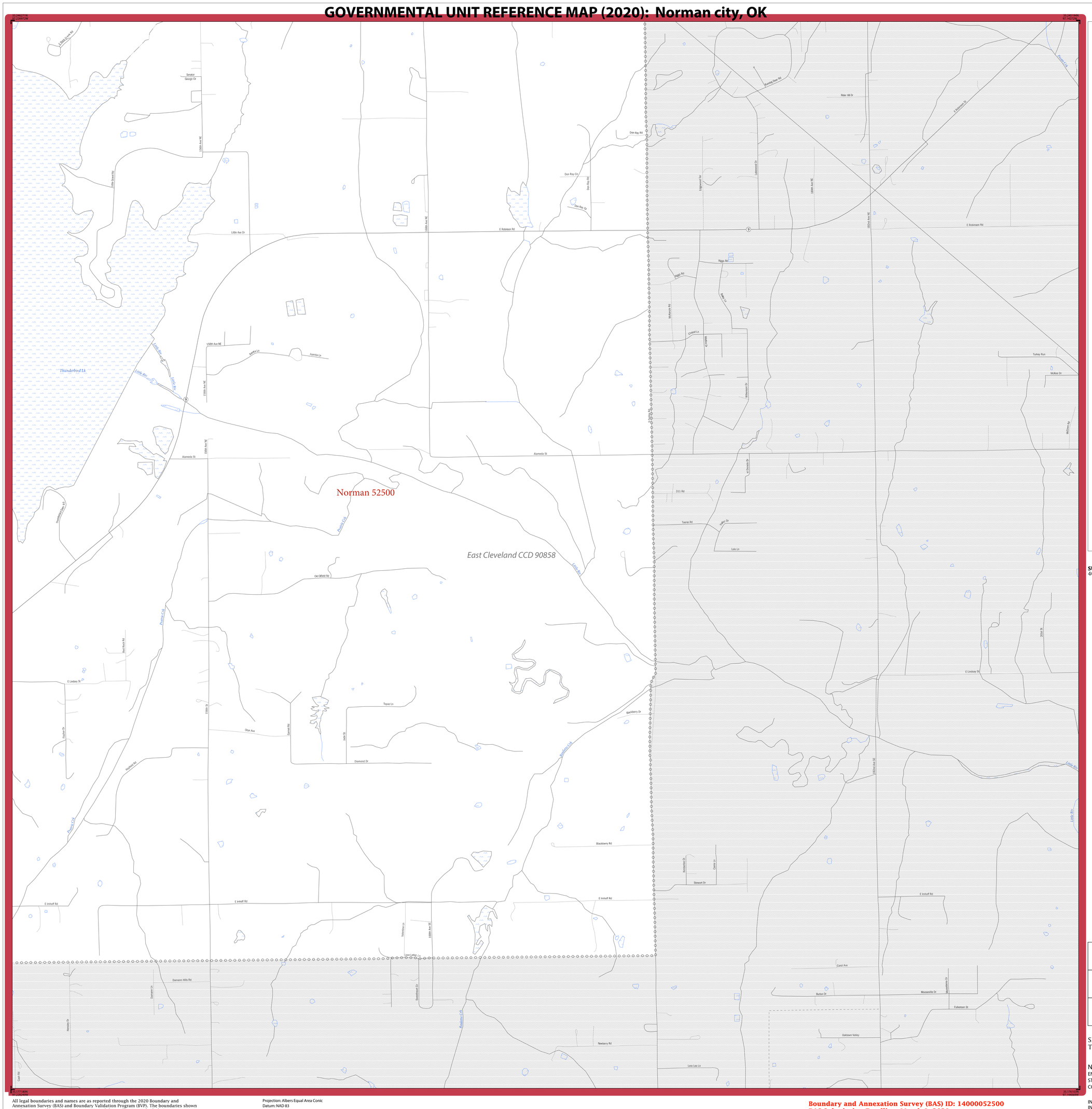
Norman 52500
East Cleveland CCD 90858
Thunderbird Lk
Little Riv
Pecan Cr
Pecan Cr
Pecan Cr

GOVERNMENTAL UNIT REFERENCE MAP (2020): Norman city, OK

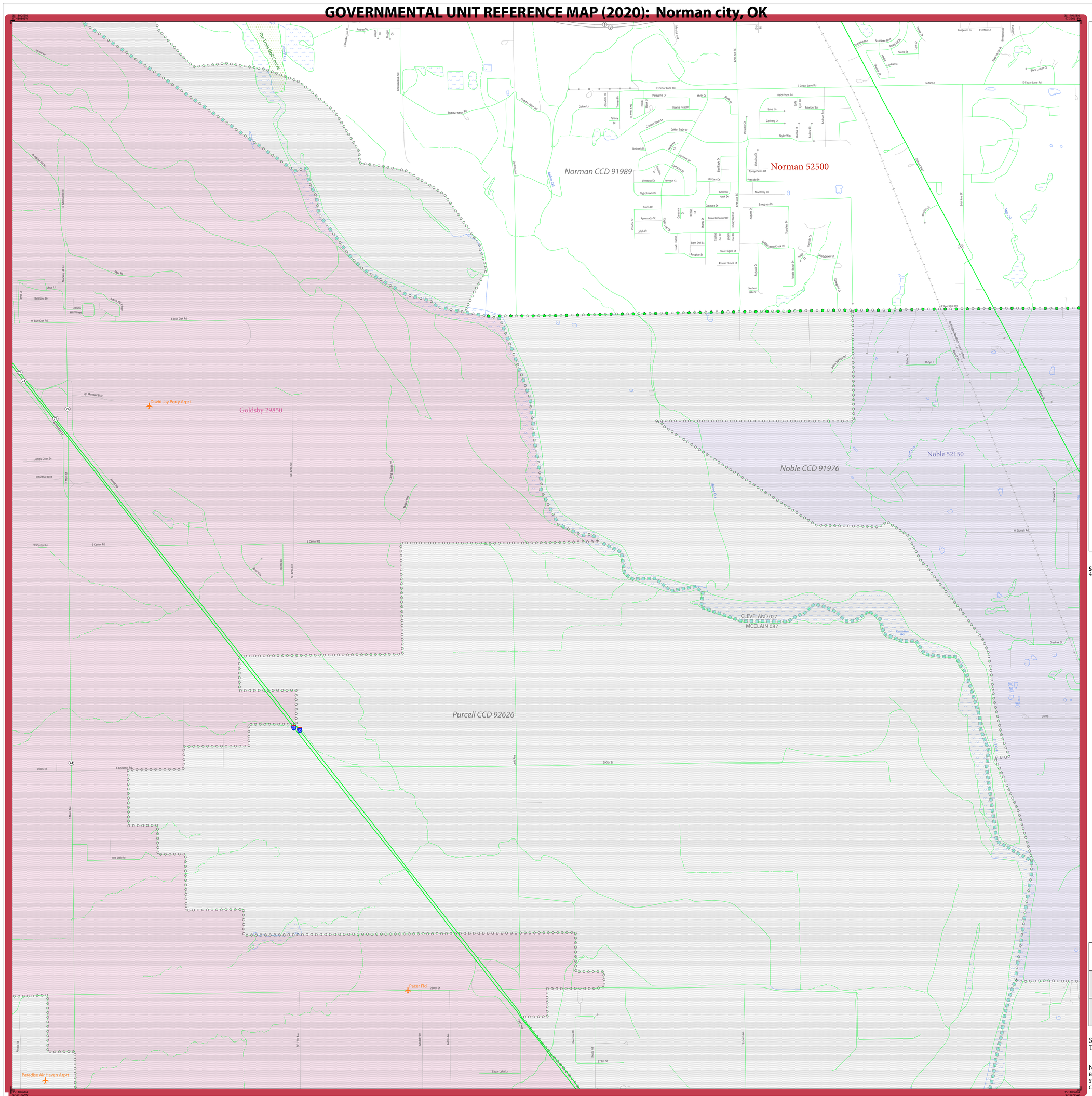
Norman 52500
Norman CCD 91989
Goldsby 29850
Noble 52150
Noble CCD 91976
Purcell CCD 92626
CLEVELAND 027
MCCLAIN 087
David Jay Perry Arpt
Pacer Fld
Paradise Air Haven Arpt
The Trails Golf Course
E Cedar Lane Rd
E Burn Oak Rd
E Center Rd
W Center Rd
E Chestnut Rd
Chestnut St
W Elowah Rd
Cedar Ln
Ou Rd
Red Oak Rd
290th St
280th St
277th St
Cedar Lake Ln
Canadian Riv
Little Riv
Bluff Crk
Bishop Crk
Bishop Rd
Alameda St
Jenkins Ave
Porter Ave
Sooner Ave
Ridge Rd
Gleneagle Dr
Gobble Dr
Kenny Rd
SE 12th Ave
Rowe Ln

GOVERNMENTAL UNIT REFERENCE MAP (2020): Norman city, OK

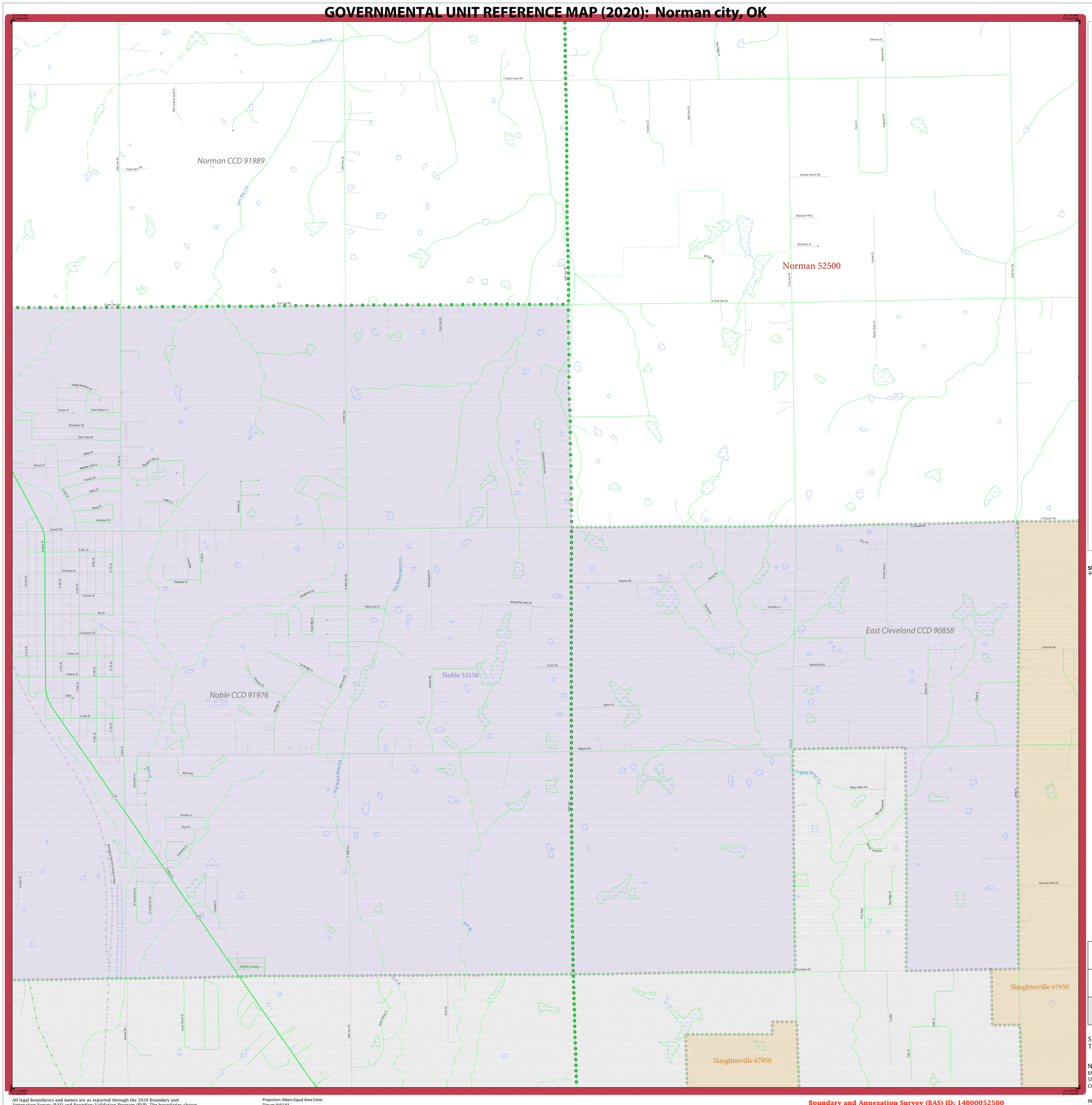
Norman CCD 91989
Norman 52500
Noble CCD 91976
Noble 52150
East Cleveland CCD 90858
Slaughterville 67950
Slaughterville 67950
Noble County
Dave Blue Crk
Post Oak Rd
E Post Oak Rd
E Cedar Lane Rd
Cedar Farm Rd
Etowah Rd
E Etowah Rd
Thimble Ranch Rd
Blackjack Ridge
Blackfoot Dr
Weaver Rd
Baker Rd
Maguire Rd
Smith Rd
Rutherford Rd
Shady Hollow Rd
Cemetery Rd
Hartman Rd
Towering Oaks Dr
Ken King
Granite Ln
Onyx St
Rolling Meadows Dr
Silver Maple Ln
Woodbriar Rd
Bent Tree Rd
Meadow Lake Dr
Willis St
Redwood Dr
E Elm St
E Walnut St
E Pecan St
Ash St
E Chestnut St
E Cherry St
E Maple St
E Oak St
Cedar St
Redbrow Dr
Meme Lou Ln
Whispering Lakes Dr
Horsefly Ln
Bowie Way E
Bowie Rd
Bear Dr
Pine Hollow Rd
Pine Hill Dr
Pine Ridge Ct
Pine Rd
Rustic Acres Dr
Fowler Dr
Fowler Cir
Frey Dr
Dogwood Dr
Ormanon Dr
Alkonde Run
Bill Allen Dr
Brittany Pl
Bunker Ridge Dr
Rolling Meadows Dr
Treyton Pl
Woodbriar Rd
Bent Tree Rd
Hulett Dr
Meadow Lake Dr
Willis St
Nicole Dr
Redwood Dr
Etowah Rd
E Elm St
E Walnut St
E Pecan St
Ash St
E Chestnut St
E Cherry St
E Maple St
E Oak St
Cedar St
Redbrow Dr
Bridgewood Dr
Meme Lou Ln
Whispering Lakes Dr
Horsefly Ln
Bowie Way E
Bowie Rd
Bear Dr
Hartman Rd
Towering Oaks

GOVERNMENTAL UNIT REFERENCE MAP (2020): Norman city, OK

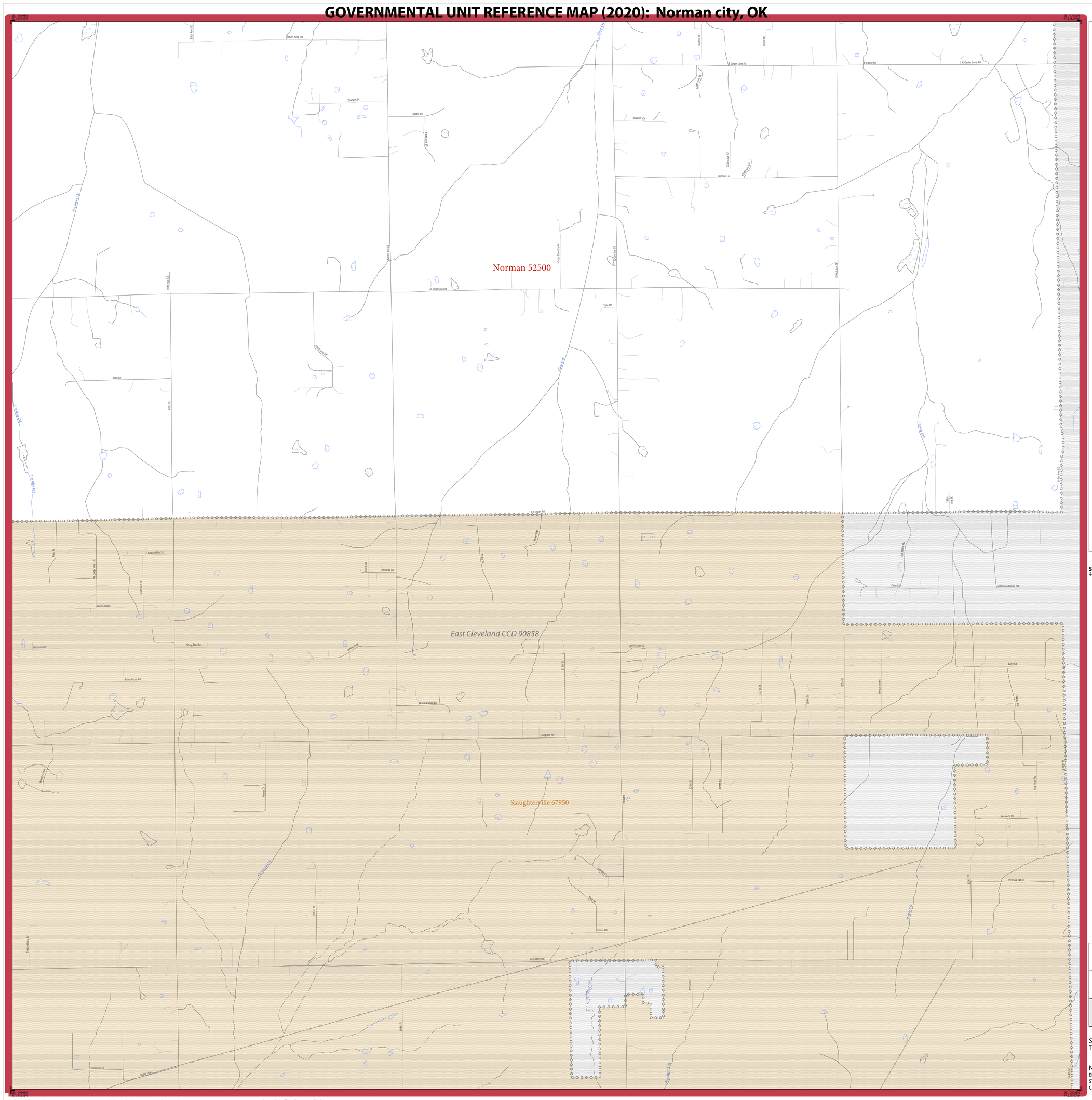

LEGEND

SYMBOL DESCRIPTION	SYMBOL	LABEL STYLE
Federal American Indian Reservation		L'ANSE RESERVATION (TA 1880)
Off-Reservation Trust Land		T1880
American Indian Tribal Subdivision		SHONTO (620)
Alaska Native Regional Corporation (ANRC)		*NANA ANRC 52120*
State (or statistically equivalent entity)		NEW YORK 36
County (or statistically equivalent entity)		ERIE 029
Minor Civil Division (MCD)[1]		Lee town 41460
Census County Division (CCD)[2]		*Jemez CCD 91650*
Consolidated City		MILFORD 47500
Incorporated Place - Subject Area		Rome 63418
Incorporated Place - Other Area[3]		Davis 18100
Census Designated Place (CDP)[2]		*Cochiti 16560*

DESCRIPTION	SYMBOL	DESCRIPTION	SYMBOL
Interstate	35	Water Body	Pleasant Lake
U.S. Highway	2	Swamp or Marsh	Okefenokee Swamp
State Highway	4	Glacier	Bering Glacier
Other Road	Marsh Ln	Airport, Airfield, or Helicopter Landing Pad	Oxnard Airport
Cul-de-sac		College or University	Coll/Univ
Circle		Military	Fort Belvoir
Geographic Offset or Corridor		Prison or Juvenile Detention Center	P/JDC
4WD Trail, Stairway, Alley, Walkway, or Ferry		Cemetery	Powell Cmtry
Railroad	Southern RR	Golf Course	Pinehurst GlfCrs
Pipeline or Power Line		National Park or Forest	Yosemite NP
Ridge or Fence		Other Park	St Francis Park
Property Line or Nonvisible Boundary		Outside Subject Area	
Perennial Stream	Tumbling Cr	Inset Area	A1
Intermittent Stream	Piney Cr		
Mountain Peak or Hill	Mt. Baker		

Where state, county, and/or MCD/CCD boundaries coincide, the map shows the boundary symbol for only the highest-ranking of these boundaries. Where American Indian reservation and American Indian tribal subdivision boundaries coincide, the map shows only the American Indian reservation boundaries.

Entity names are followed by either their FIPS code or census code; parentheses indicate a census code.

1 'MCD*' indicates a false MCD. These are for Census Bureau use only.

2 The CCD and CDP boundaries represent statistical entities only and are not updated through the BAS.

3 Incorporated place name color corresponds to the incorporated place fill color.

Due to space limitations, some road names, along with other feature and geography names on the map, may not be shown.

The Census Bureau stores primary and alternate road names, but only primary road names are used to label the roads on these maps.

SUBJECT AREA COUNTIES ON MAP SHEET
40027 Cleveland

Key to Adjacent Sheets

9	10	11
13	14	

Sheet Location within Entity

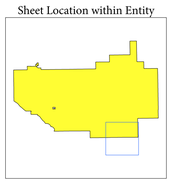

Sheet 14 of 14 PARENT sheets
Total Sheets: 15 (Index 1; Parent 14; Inset 0)

NAME: Norman city (52500)
ENTITY TYPE: Incorporated Place
ST: Oklahoma (40)
CO: Cleveland (027)

INDEX OR PARENT SHEET #: 014
INSET SHEET #: 000000

2020 INCORPORATED PLACE REF MAP (PARENT)

5330140000525000140000 00

All legal boundaries and names are as reported through the 2020 Boundary and Annexation Survey (BAS) and Boundary Validation Program (BVP). The boundaries shown on this map are for Census Bureau statistical data collection and tabulation purposes only; their depiction and designation for statistical purposes does not constitute a determination of jurisdictional authority or rights of ownership or entitlement.

Data Source: U.S. Census Bureau's MAF/TIGER database (TAB20), November 2020
Created by Geography Division: December 12, 2020

U.S. DEPARTMENT OF COMMERCE U.S. Census Bureau

Projection: Albers Equal Area Conic
Datum: NAD 83
Spheroid: GRS 80
1st Standard Parallel: 34 10 47
2nd Standard Parallel: 36 26 11
Central Meridian: -98 43 53
Latitude of Projection's Origin: 33 36 56
False Easting: 0
False Northing: 0

0 0.3 0.6 0.9 1.2 1.5 Kilometers
0 0.2 0.4 0.6 0.8 1 Miles
The plotted map scale is 1:10,500

N W E S

Boundary and Annexation Survey (BAS) ID: 14000052500
BAS Submission Deadline: March 1, 2021

PDF versions of the BAS maps are available at:
www.census.gov/programs-surveys/bas/geographies.html

For more information, or to request additional maps, please email geo.bas@census.gov, call 1-800-972-5651, or visit www.census.gov/programs-surveys/bas.html.

United States Census Bureau