GOVERNMENTAL UNIT REFERENCE MAP (2020): Slick town, OK

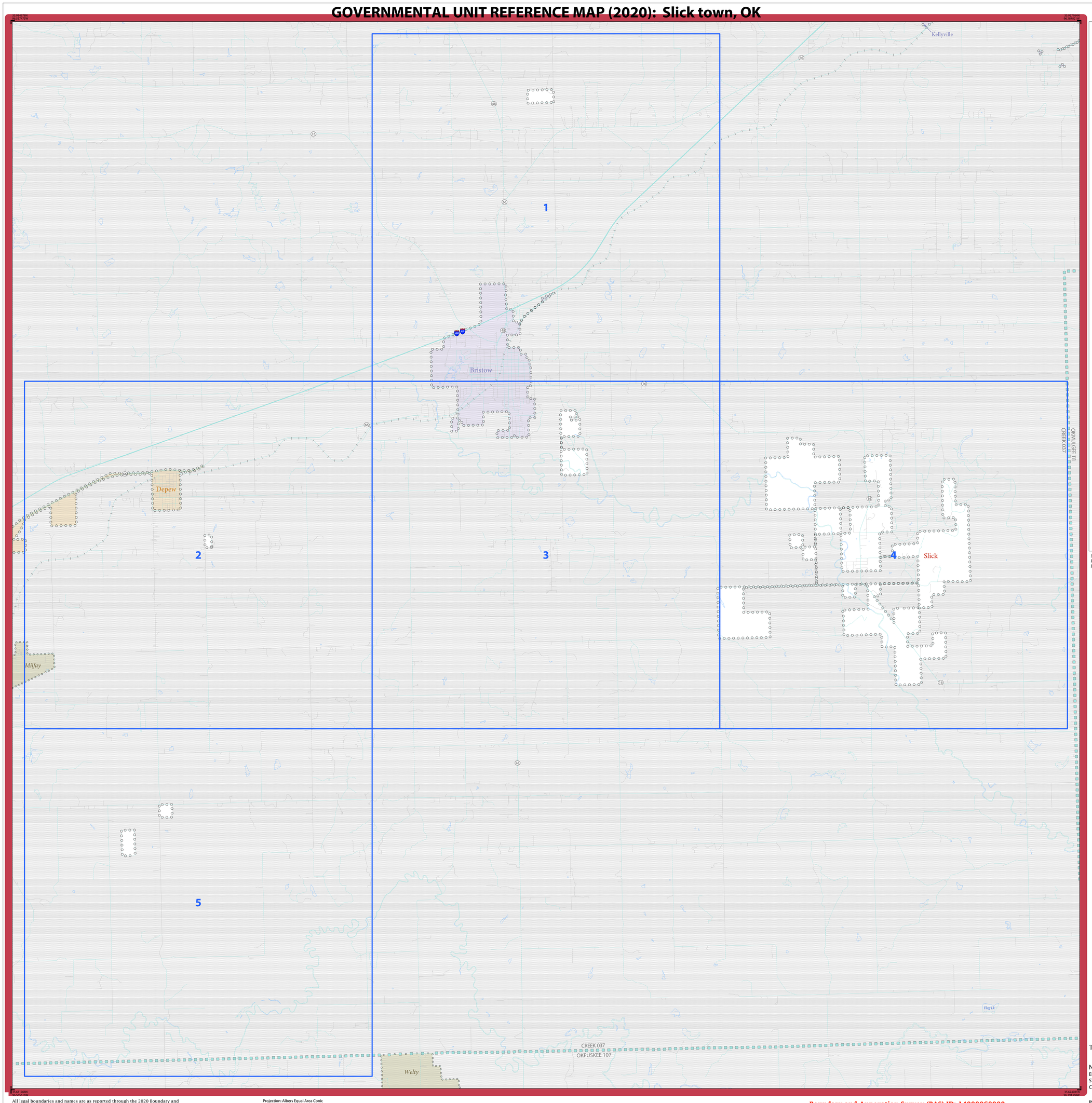

LEGEND

SYMBOL DESCRIPTION	SYMBOL	LABEL STYLE
Federal American Indian Reservation		L'ANSE RESERVATION (TA 1880)
Off-Reservation Trust Land		T1880
American Indian Tribal Subdivision		SHONTO (620)
Alaska Native Regional Corporation (ANRC)		*NANA ANRC 52120*
State (or statistically equivalent entity)		NEW YORK 36
County (or statistically equivalent entity)		ERIE 029
Minor Civil Division (MCD)[1]		Lee town 41460
Census County Division (CCD)[2]		*Jemez CCD 91650*
Consolidated City		MILFORD 47500
Incorporated Place - Subject Area		Rome 63418
Incorporated Place - Other Area[3]		Davis 18100
Census Designated Place (CDP)[2]		*Cochiti 16560*

DESCRIPTION	SYMBOL
Interstate	5
U.S. Highway	2
State Highway	4
Other Road	Marsh Ln
Cul-de-sac	
Circle	
Geographic Offset or Corridor	
4WD Trail, Stairway, Alley, Walkway, or Ferry	
Railroad	Southern RR
Pipeline or Power Line	
Ridge or Fence	
Property Line or Nonvisible Boundary	
Perennial Stream	Tumbling Cr
Intermittent Stream	Piney Cr
Mountain Peak or Hill	Mt. Baker

DESCRIPTION	SYMBOL
Water Body	Pleasant Lake
Swamp or Marsh	Okefenokee Swamp
Glacier	Bering Glacier
Airport, Airfield, or Helicopter Landing Pad	Oxnard Airport
College or University	Coll/Univ
Military	Fort Belvoir
Prison or Juvenile Detention Center	P/JDC
Cemetery	Powell Cmtry
Golf Course	Pinehurst GlfCrs
National Park or Forest	Yosemite NP
Other Park	St Francis Park
Outside Subject Area	
Inset Area	A1

Where state, county, and/or MCD/CCD boundaries coincide, the map shows the boundary symbol for only the highest-ranking of these boundaries. Where American Indian reservation and American Indian tribal subdivision boundaries coincide, the map shows only the American Indian reservation boundaries.

Entity names are followed by either their FIPS code or census code; parentheses indicate a census code.

1 'MCD*' indicates a false MCD. These are for Census Bureau use only.

2 The CCD and CDP boundaries represent statistical entities only and are not updated through the BAS.

3 Incorporated place name color corresponds to the incorporated place fill color.

Due to space limitations, some road names, along with other feature and geography names on the map, may not be shown.

The Census Bureau stores primary and alternate road names, but only primary road names are used to label the roads on these maps.

Note: This index map sheet provides the map sheet configuration in relation to the subject entity. Due to scale limitations, map content may be simplified. Refer to parent and/or inset map sheets for detailed map content.

Total Sheets: 6 (Index 1; Parent 5; Inset 0)

NAME: Slick town (68000)
ENTITY TYPE: Incorporated Place
ST: Oklahoma (40)
CO: Creek (037)

INDEX OR PARENT SHEET #: 000
INSET SHEET #: 000000

2020 INCORPORATED PLACE REF MAP (INDEX)

5330140000680000000000

All legal boundaries and names are as reported through the 2020 Boundary and Annexation Survey (BAS) and Boundary Validation Program (BVP). The boundaries shown on this map are for Census Bureau statistical data collection and tabulation purposes only; their depiction and designation for statistical purposes does not constitute a determination of jurisdictional authority or rights of ownership or entitlement.

Data Source: U.S. Census Bureau's MAF/TIGER database (TAB20), November 2020
Created by Geography Division: December 12, 2020

U.S. DEPARTMENT OF COMMERCE U.S. Census Bureau

Projection: Albers Equal Area Conic
Datum: NAD 83
Spheroid: GRS 80
1st Standard Parallel: 34 10 47
2nd Standard Parallel: 36 26 11
Central Meridian: -98 43 53
Latitude of Projection's Origin: 33 36 56
False Easting: 0
False Northing: 0

0 1 2 3 4 5 Kilometers
0 0.9 1.8 2.7 3.6 4.5 Miles
The plotted map scale is 1:46,058

N W E S

Boundary and Annexation Survey (BAS) ID: 14000068000
BAS Submission Deadline: March 1, 2021

PDF versions of the BAS maps are available at:
www.census.gov/programs-surveys/bas/geographies.html

For more information, or to request additional maps, please email geo.bas@census.gov, call 1-800-972-5651, or visit www.census.gov/programs-surveys/bas.html.

United States Census Bureau

GOVERNMENTAL UNIT REFERENCE MAP (2020): Slick town, OK

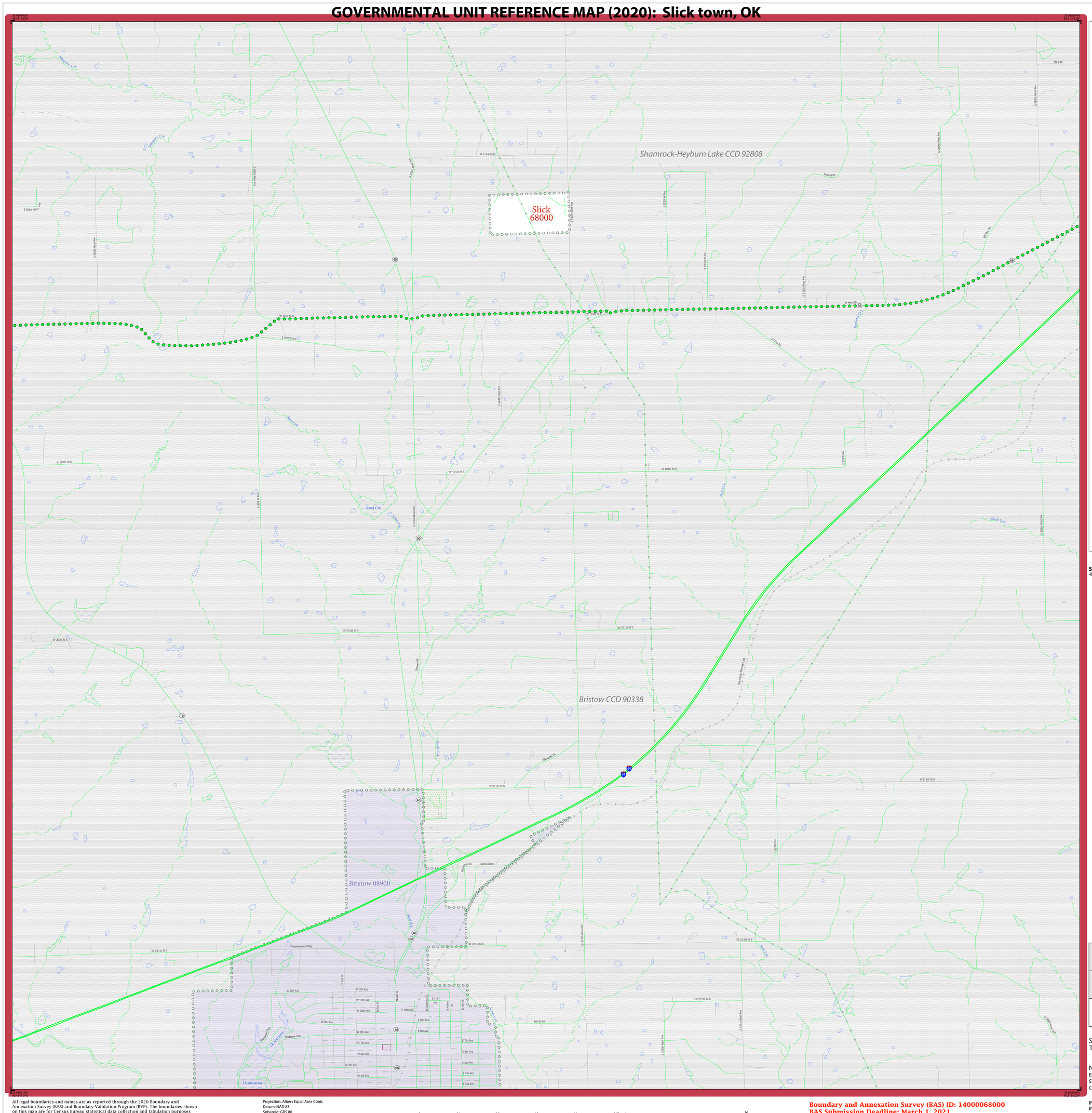

GOVERNMENTAL UNIT REFERENCE MAP (2020): Slick town, OK

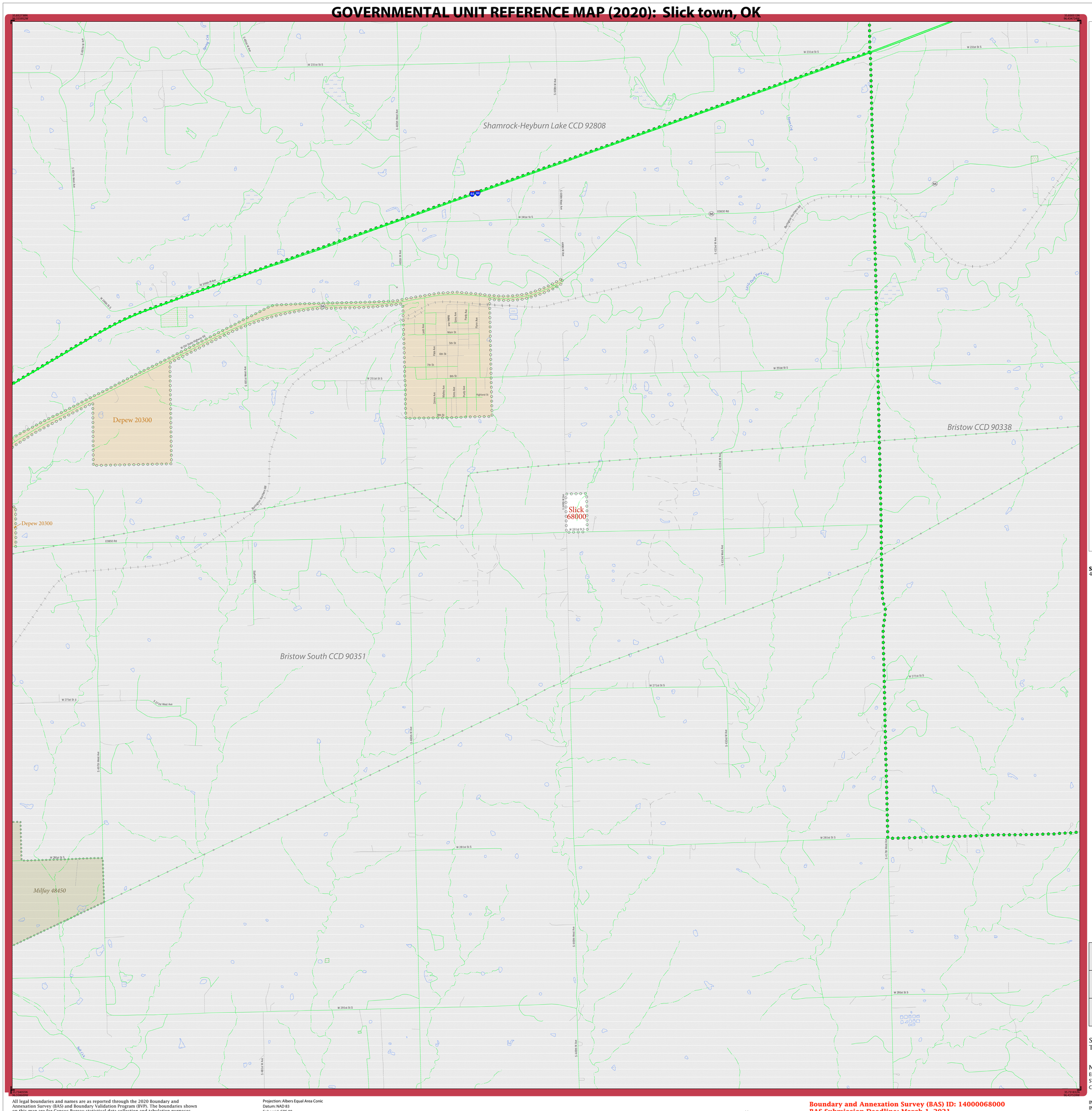

GOVERNMENTAL UNIT REFERENCE MAP (2020): Slick town, OK

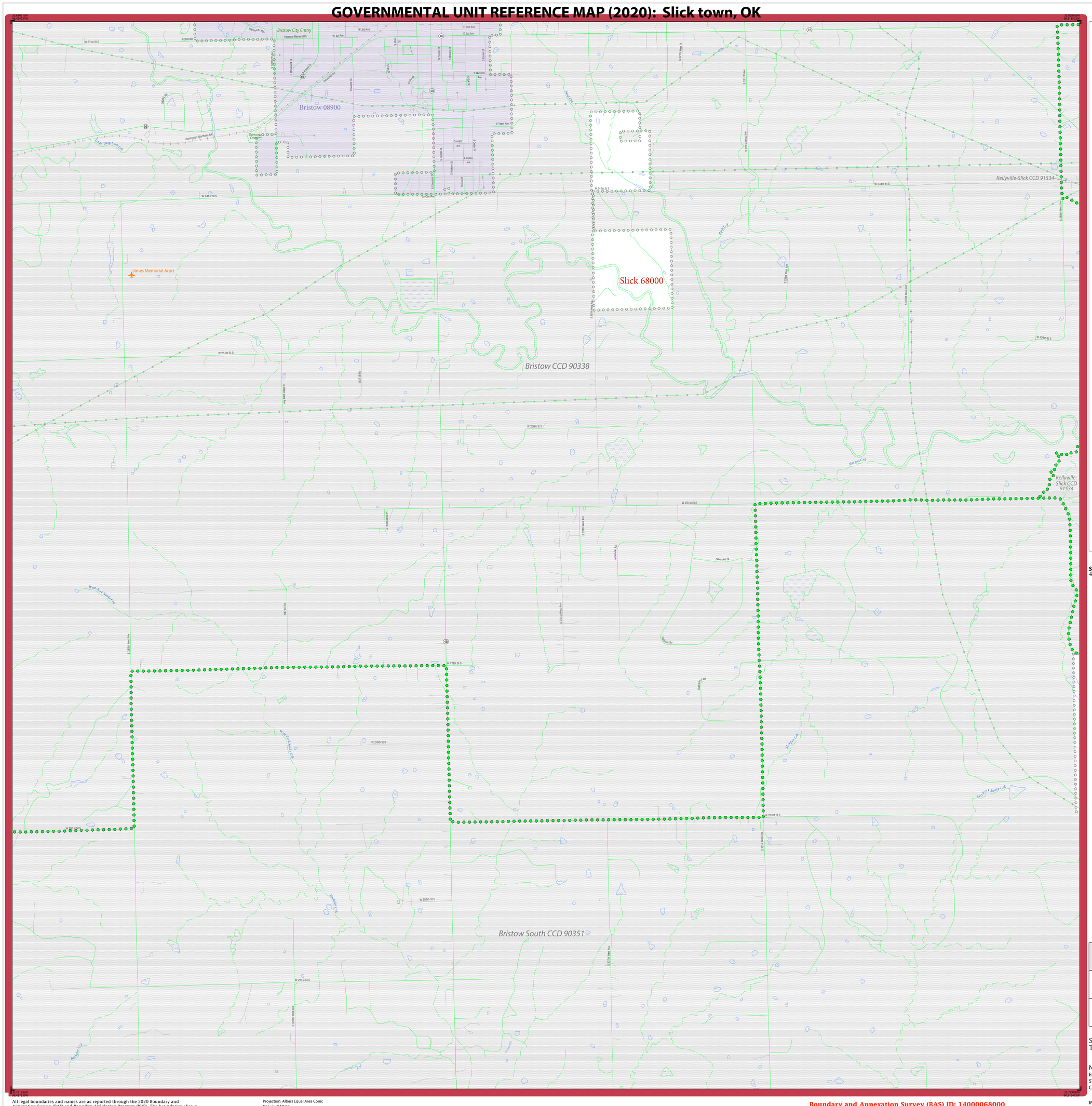

LEGEND

SYMBOL DESCRIPTION	SYMBOL	LABEL STYLE
Federal American Indian Reservation		L'ANSE RESERVATION (TA 1880)
Off-Reservation Trust Land		T1880
American Indian Tribal Subdivision		SHONTO (620)
Alaska Native Regional Corporation (ANRC)		*NANA ANRC 52120*
State (or statistically equivalent entity)		NEW YORK 36
County (or statistically equivalent entity)		ERIE 029
Minor Civil Division (MCD) [1]		Lee town 41460
Census County Division (CCD) [2]		*Jemez CCD 91650*
Consolidated City		MILFORD 47500
Incorporated Place - Subject Area		Rome 63418
Incorporated Place - Other Area [3]		Davis 18100
Census Designated Place (CDP) [2]		*Cochiti 16560*

DESCRIPTION	SYMBOL	DESCRIPTION	SYMBOL
Interstate	10	Water Body	Pleasant Lake
U.S. Highway	2	Swamp or Marsh	Okefenokee Swamp
State Highway	4	Glacier	Bering Glacier
Other Road	Marsh Ln	Airport, Airfield, or Helicopter Landing Pad	Oxnard Airport
Cul-de-sac		College or University	Coll/Univ
Circle		Military	Fort Belvoir
Geographic Offset or Corridor		Prison or Juvenile Detention Center	P/JDC
4WD Trail, Stairway, Alley, Walkway, or Ferry		Cemetery	Powell Cmtry
Railroad	Southern RR	Golf Course	Pinehurst GlfCrs
Pipeline or Power Line		National Park or Forest	Yosemite NP
Ridge or Fence		Other Park	St Francis Park
Property Line or Nonvisible Boundary		Outside Subject Area	
Perennial Stream	Tumbling Cr	Inset Area	A1
Intermittent Stream	Piney Cr		
Mountain Peak or Hill	Mt. Baker		

Where state, county, and/or MCD/CCD boundaries coincide, the map shows the boundary symbol for only the highest-ranking of these boundaries. Where American Indian reservation and American Indian tribal subdivision boundaries coincide, the map shows only the American Indian reservation boundaries.

Entity names are followed by either their FIPS code or census code; parentheses indicate a census code.

1 'MCD*' indicates a false MCD. These are for Census Bureau use only.

2 The CCD and CDP boundaries represent statistical entities only and are not updated through the BAS.

3 Incorporated place name color corresponds to the incorporated place fill color.

Due to space limitations, some road names, along with other feature and geography names on the map, may not be shown.

The Census Bureau stores primary and alternate road names, but only primary road names are used to label the roads on these maps.

SUBJECT AREA COUNTIES ON MAP SHEET
40037 Creek

Key to Adjacent Sheets

	1	
2	3	4
5		

Sheet Location within Entity

Sheet 3 of 5 PARENT sheets
Total Sheets: 6 (Index 1; Parent 5; Inset 0)

NAME: Slick town (68000)
ENTITY TYPE: Incorporated Place
ST: Oklahoma (40)
CO: Creek (037)

INDEX OR PARENT SHEET #: 003
INSET SHEET #: 000000

2020 INCORPORATED PLACE REF MAP (PARENT)

5330140000680000003000000

All legal boundaries and names are as reported through the 2020 Boundary and Annexation Survey (BAS) and Boundary Validation Program (BVP). The boundaries shown on this map are for Census Bureau statistical data collection and tabulation purposes only; their depiction and designation for statistical purposes does not constitute a determination of jurisdictional authority or rights of ownership or entitlement.

Data Source: U.S. Census Bureau's MAF/TIGER database (TAB20), November 2020
Created by Geography Division: December 12, 2020

U.S. DEPARTMENT OF COMMERCE U.S. Census Bureau

Projection: Albers Equal Area Conic
Datum: NAD 83
Spheroid: GRS 80
1st Standard Parallel: 34 10 47
2nd Standard Parallel: 36 26 11
Central Meridian: -98 43 53
Latitude of Projection's Origin: 33 36 56
False Easting: 0
False Northing: 0

0 0.4 0.8 1.2 1.6 2 Kilometers
0 0.3 0.6 0.9 1.2 1.5 Miles
The plotted map scale is 1:15,000

N W E S

Boundary and Annexation Survey (BAS) ID: 14000068000
BAS Submission Deadline: March 1, 2021

PDF versions of the BAS maps are available at:
www.census.gov/programs-surveys/bas/geographies.html

For more information, or to request additional maps, please email geo.bas@census.gov, call 1-800-972-5651, or visit www.census.gov/programs-surveys/bas.html.

United States Census Bureau

GOVERNMENTAL UNIT REFERENCE MAP (2020): Slick town, OK

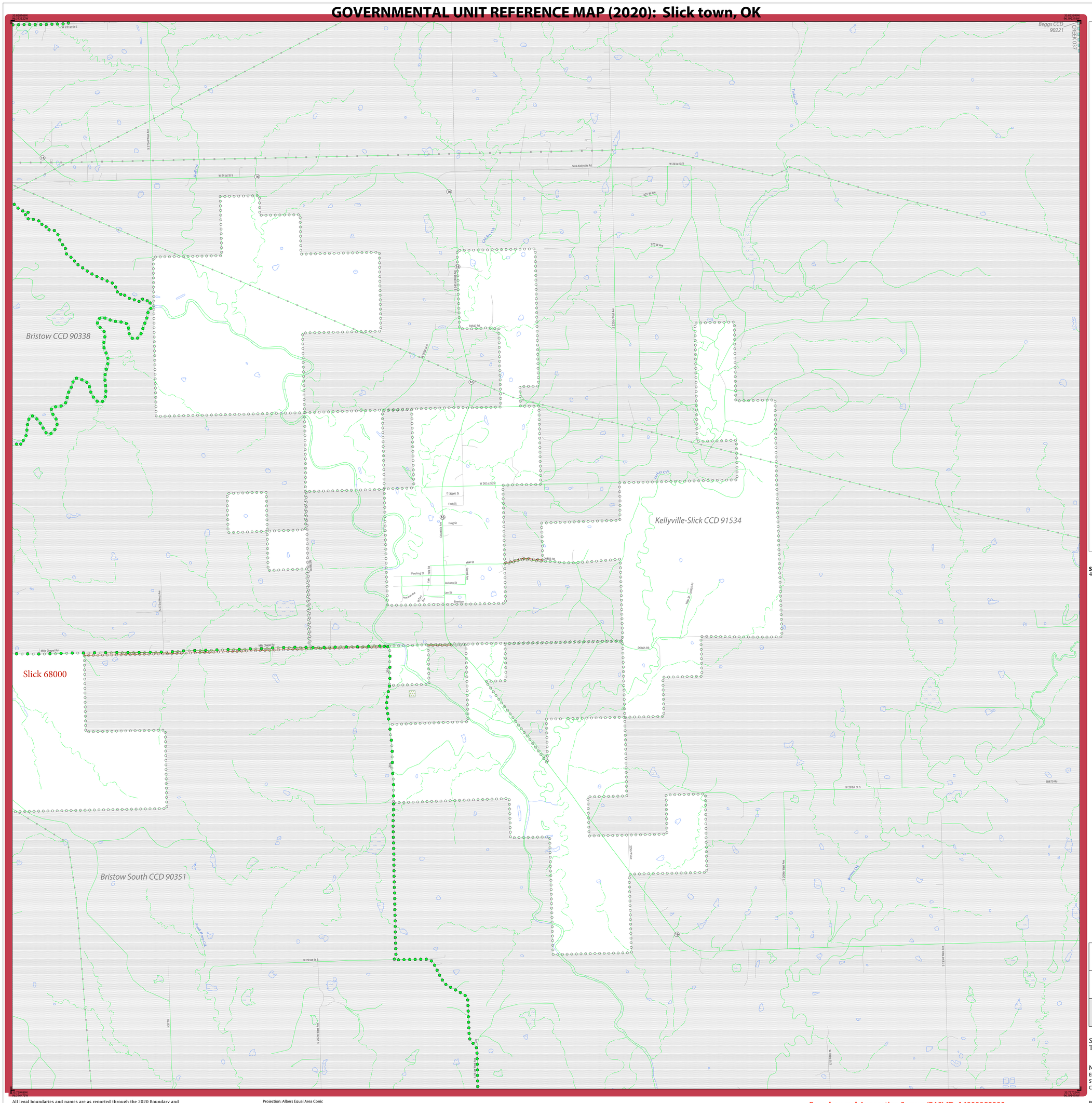
Bristow CCD 90338
Kellyville-Slick CCD 91534
Slick 68000
Bristow South CCD 90351
Beggs CCD 90221
Slick-Kellyville Rd
W 241st St S
W 261st St S
W 281st St S
E Liggett St
Foch St
Haig St
Main St
Pershing St
Jackson St
Lee St
Mills Chapel Rd
Egbert Rd
225 W Ave
275 W Ave
S 225th West Ave
S 175th West Ave
S 125th West Ave
S 275th West Ave
Cabin Cr
Fiddle Cr
Rock Cr
Frank Creek
Bristow Cr
N 177th
N 193rd St S
N 225th St S
N 241st St S
N 257th St S
N 273rd St S
N 289th St S
N 305th St S
N 321st St S
N 337th St S
N 353rd St S
N 369th St S
N 385th St S
N 401st St S
N 417th St S
N 433rd St S
N 449th St S
N 465th St S
N 481st St S
N 497th St S
N 513th St S
N 529th St S
N 545th St S
N 561st St S
N 577th St S
N 593rd St S
N 609th St S
N 625th St S
N 641st St S
N 657th St S
N 673rd St S
N 689th St S
N 705th St S
N 721st St S
N 737th St S
N 753rd St S
N 769th St S
N 785th St S
N 801st St S
N 817th St S
N 833rd St S
N 849th St S
N 865th St S
N 881st St S
N 897th St S
N 913th St S
N 929th St S
N 945th St S
N 961st St S
N 977th St S
N 993rd St S
N 1009th St S
N 1025th St S
N 1041st St S
N 1057th St S
N 1073rd St S
N 1089th St S
N 1105th St S
N 1121st St S
N 1137th St S
N 1153rd St S
N 1169th St S
N 1185th St S
N 1201st St S
N 1217th St S
N 1233rd St S
N 1249th St S
N 1265th St S
N 1281st St S
N 1297th St S
N 1313th St S
N 1329th St S
N 1345th St S
N 1361st St S
N 1377th St S
N 1393rd St S
N 1409th St S
N 1425th St S
N 1441st St S
N 1457th St S
N 1473rd St S
N 1489th St S
N 1505th St S
N 1521st St S
N 1537th St S
N 1553rd St S
N 1569th St S
N 1585th St S
N 1601st St S
N 1617th St S
N 1633rd St S
N 1649th St S
N 1665th St S
N 1681st St S
N 1697th St S
N 1713th St S
N 1729th St S
N 1745th St S
N 1761st St S
N 1777th St S
N 1793rd St S
N 1809th St S
N 1825th St S
N 1841st St S
N 1857th St S
N 1873rd St S
N 1889th St S
N 1905th St S
N 1921st St S
N 1937th St S
N 1953rd St S
N 1969th St S
N 1985th St S
N 2001st St S
N 2017th St S
N 2033rd St S
N 2049th St S
N 2065th St S
N 2081st St S
N 2097th St S
N 2113th St S
N 2129th St S
N 2145th St S
N 2161st St S
N 2177th St S
N 2193rd St S
N 2209th St S
N 2225th St S
N 2241st St S
N 2257th St S
N 2273rd St S
N 2289th St S
N 2305th St S
N 2321st St S
N 2337th St S
N 2353rd St S
N 2369th St S
N 2385th St S
N 2401st St S
N 2417th St S
N 2433rd St S
N 2449th St S
N 2465th St S
N 2481st St S
N 2497th St S
N 2513th St S
N 2529th St S
N 2545th St S
N 2561st St S
N 2577th St S
N 2593rd St S
N 2609th St S
N 2625th St S
N 2641st St S
N 2657th St S
N 2673rd St S
N 2689th St S
N 2705th St S
N 2721st St S
N 2737th St S
N 2753rd St S
N 2769th St S
N 2785th St S
N 2801st St S
N 2817th St S
N 2833rd St S
N 2849th St S
N 2865th St S
N 2881st St S
N 2897th St S
N 2913th St S
N 2929th St S
N 2945th St S
N 2961st St S
N 2977th St S
N 2993rd St S
N 3009th St S
N 3025th St S
N 3041st St S
N 3057th St S
N 3073rd St S
N 3089th St S
N 3105th St S
N 3121st St S
N 3137th St S
N 3153rd St S
N 3169th St S
N 3185th St S
N 3201st St S
N 3217th St S
N 3233rd St S
N 3249th St S
N 3265th St S
N 3281st St S
N 3297th St S
N 3313th St S
N 3329th St S
N 3345th St S
N 3361st St S
N 3377th St S
N 3393rd St S
N 3409th St S
N 3425th St S
N 3441st St S
N 3457th St S
N 3473rd St S
N 3489th St S
N 3505th St S
N 3521st St S
N 3537th St S
N 3553rd St S
N 3569th St S
N 3585th St S
N 3601st St S
N 3617th St S
N 3633rd St S
N 3649th St S
N 3665th St S
N 3681st St S
N 3697th St S
N 3713th St S
N 3729th St S
N 3745th St S
N 3761st St S
N 3777th St S
N 3793rd St S
N 3809th St S
N 3825th St S
N 3841st St S
N 3857th St S
N 3873rd St S
N 3889th St S
N 3905th St S
N 3921st St S
N 3937th St S
N 3953rd St S
N 3969th St S
N 3985th St S
N 4001st St S
N 4017th St S
N 4033rd St S
N 4049th St S
N 4065th St S
N 4081st St S
N 4097th St S
N 4113th St S
N 4129th St S
N 4145th St S
N 4161st St S
N 4177th St S
N 4193rd St S
N 4209th St S
N 4225th St S
N 4241st St S
N 4257th St S
N 4273rd St S
N 4289th St S
N 4305th St S
N 4321st St S
N 4337th St S
N 4353rd St S
N 4369th St S
N 4385th St S
N 4401st St S
N 4417th St S
N 4433rd St S
N 4449th St S
N 4465th St S
N 4481st St S
N 4497th St S
N 4513th St S
N 4529th St S
N 4545th St S
N 4561st St S
N 4577th St S
N 4593rd St S
N 4609th St S
N 4625th St S
N 4641st St S
N 4657th St S
N 4673rd St S
N 4689th St S
N 4705th St S
N 4721st St S
N 4737th St S
N 4753rd St S
N 4769th St S
N 4785th St S
N 4801st St S
N 4817th St S
N 4833rd St S
N 4849th St S
N 4865th St S
N 4881st St S
N 4897th St S
N 4913th St S
N 4929th St S
N 4945th St S
N 4961st St S
N 4977th St S
N 4993rd St S
N 5009th St S
N 5025th St S
N 5041st St S
N 5057th St S
N 5073rd St S
N 5089th St S
N 5105th St S
N 5121st St S
N 5137th St S
N 5153rd St S
N 5169th St S
N 5185th St S
N 5201st St S
N 5217th St S
N 5233rd St S
N 5249th St S
N 5265th St S
N 5281st St S
N 5297th St S
N 5313th St S
N 5329th St S
N 5345th St S
N 5361st St S
N 5377th St S
N 5393rd St S
N 5409th St S
N 5425th St S
N 5441st St S
N 5457th St S
N 5473rd St S
N 5489th St S
N 5505th St S
N 5521st St S
N 5537th St S
N 5553rd St S
N 5569th St S
N 5585th St S
N 5601st St S
N 5617th St S
N 5633rd St S
N 5649th St S
N 5665th St S
N 5681st St S
N 5697th St S
N 5713th St S
N 5729th St S
N 5745th St S
N 5761st St S
N 5777th St S
N 5793rd St S
N 5809th St S
N 5825th St S
N 5841st St S
N 5857th St S
N 5873rd St S
N 5889th St S
N 5905th St S
N 5921st St S
N 5937th St S
N 5953rd St S
N 5969th St S
N 5985th St S
N 6001st St S
N 6017th St S
N 6033rd St S
N 6049th St S
N 6065th St S
N 6081st St S
N 6097th St S
N 6113th St S
N 6129th St S
N 6145th St S
N 6161st St S
N 6177th St S
N 6193rd St S
N 6209th St S
N 6225th St S
N 6241st St S
N 6257th St S
N 6273rd St S
N 6289th St S
N 6305th St S
N 6321st St S
N 6337th St S
N 6353rd St S
N 6369th St S
N 6385th St S
N 6401st St S
N 6417th St S
N 6433rd St S
N 6449th St S
N 6465th St S
N 6481st St S
N 6497th St S
N 6513th St S
N 6529th St S
N 6545th St S
N 6561st St S
N 6577th St S
N 6593rd St S
N 6609th St S
N 6625th St S
N 6641st St S
N 6657th St S
N 6673rd St S
N 6689th St S
N 6705th St S
N 6721st St S
N 6737th St S
N 6753rd St S
N 6769th St S
N 6785th St S
N 6801st St S
N 6817th St S
N 6833rd St S
N 6849th St S
N 6865th St S
N 6881st St S
N 6897th St S
N 6913th St S
N 6929th St S
N 6945th St S
N 6961st St S
N 6977th St S
N 6993rd St S
N 7009th St S
N 7025th St S
N 7041st St S
N 7057th St S
N 7073rd St S
N 7089th St S
N 7105th St S
N 7121st St S
N 7137th St S
N 7153rd St S
N 7169th St S
N 7185th St S
N 7201st St S
N 7217th St S
N 7233rd St S
N 7249th St S
N 7265th St S
N 7281st St S
N 7297th St S
N 7313th St S
N 7329th St S
N 7345th St S
N 7361st St S
N 7377th St S
N 7393rd St S
N 7409th St S
N 7425th St S
N 7441st St S
N 7457th St S
N 7473rd St S
N 7489th St S
N 7505th St S
N 7521st St S
N 7537th St S
N 7553rd St S
N 7569th St S
N 7585th St S
N 7601st St S
N 7617th St S
N 7633rd St S
N 7649th St S
N 7665th St S
N 7681st St S
N 7697th St S
N 7713th St S
N 7729th St S
N 7745th St S
N 7761st St S
N 7777th St S
N 7793rd St S
N 7809th St S
N 7825th St S
N 7841st St S
N 7857th St S
N 7873rd St S
N 7889th St S
N 7905th St S
N 7921st St S
N 7937th St S
N 7953rd St S
N 7969th St S
N 7985th St S
N 8001st St S
N 8017th St S
N 8033rd St S
N 8049th St S
N 8065th St S
N 8081st St S
N 8097th St S
N 8113th St S
N 8129th St S
N 8145th St S
N 8161st St S
N 8177th St S
N 8193rd St S
N 8209th St S
N 8225th St S
N 8241st St S
N 8257th St S
N 8273rd St S
N 8289th St S
N 8305th St S
N 8321st St S
N 8337th St S
N 8353rd St S
N 8369th St S
N 8385th St S
N 8401st St S
N 8417th St S
N 8433rd St S
N 8449th St S
N 8465th St S
N 8481st St S
N 8497th St S
N 8513th St S
N 8529th St S
N 8545th St S
N 8561st St S
N 8577th St S
N 8593rd St S
N 8609th St S
N 8625th St S
N 8641st St S
N 8657th St S
N 8673rd St S
N 8689th St S
N 8705th St S
N 8721st St S
N 8737th St S
N 8753rd St S
N 8769th St S
N 8785th St S
N 8801st St S
N 8817th St S
N 8833rd St S
N 8849th St S
N 8865th St S
N 8881st St S
N 8897th St S
N 8913th St S
N 8929th St S
N 8945th St S
N 8961st St S
N 8977th St S
N 8993rd St S
N 9009th St S
N 9025th St S
N 9041st St S
N 9057th St S
N 9073rd St S
N 9089th St S
N 9105th St S
N 9121st St S
N 9137th St S
N 9153rd St S
N 9169th St S
N 9185th St S
N 9201st St S
N 9217th St S
N 9233rd St S
N 9249th St S
N 9265th St S
N 9281st St S
N 9297th St S
N 9313th St S
N 9329th St S
N 9345th St S
N 9361st St S
N 9377th St S
N 9393rd St S
N 9409th St S
N 9425th St S
N 9441st St S
N 9457th St S
N 9473rd St S
N 9489th St S
N 9505th St S
N 9521st St S
N 9537th St S
N 9553rd St S
N 9569th St S
N 9585th St S
N 9601st St S
N 9617th St S
N 9633rd St S
N 9649th St S
N 9665th St S
N 9681st St S
N 9697th St S
N 9713th St S
N 9729th St S
N 9745th St S
N 9761st St S
N 9777th St S
N 9793rd St S
N 9809th St S
N 9825th St S
N 9841st St S
N 9857th St S
N 9873rd St S
N 9889th St S
N 9905th St S
N 9921st St S
N 9937th St S
N 9953rd St S
N 9969th St S
N 9985th St S
N 10001st St S
N 10017th St S
N 10033rd St S
N 10049th St S
N 10065th St S
N 10081st St S
N 10097th St S
N 10113th St S
N 10129th St S
N 10145th St S
N 10161st St S
N 10177th St S
N 10193rd St S
N 10209th St S
N 10225th St S
N 10241st St S
N 10257th St S
N 10273rd St S
N 10289th St S
N 10305th St S
N 10321st St S
N 10337th St S
N 10353rd St S
N 10369th St S
N 10385th St S
N 10401st St S
N 10417th St S
N 10433rd St S
N 10449th St S
N 10465th St S
N 10481st St S
N 10497th St S
N 10513th St S
N 10529th St S
N 10545th St S
N 10561st St S
N 10577th St S
N 10593rd St S
N 10609th St S
N 10625th St S
N 10641st St S
N 10657th St S
N 10673rd St S
N 10689th St S
N 10705th St S
N 10721st St S
N 10737th St S
N 10753rd St S
N 10769th St S
N 10785th St S
N 10801st St S
N 10817th St S
N 10833rd St S
N 10849th St S
N 10865th St S
N 10881st St S
N 10897th St S
N 10913th St S
N 10929th St S
N 10945th St S
N 10961st St S
N 10977th St S
N 10993rd St S
N 11009th St S
N 11025th St S
N 11041st St S
N 11057th St S
N 11073rd St S
N 11089th St S
N 11105th St S
N 11121st St S
N 11137th St S
N 11153rd St S
N 11169th St S
N 11185th St S
N 11201st St S
N 11217th St S
N 11233rd St S
N 11249th St S
N 11265th St S
N 11281st St S
N 11297th St S
N 11313th St S
N 11329th St S
N 11345th St S
N 11361st St S
N 11377th St S
N 11393rd St S
N 11409th St S
N 11425th St S
N 11441st St S
N 11457th St S
N 11473rd St S
N 11489th St S
N 11505th St S
N 11521st St S
N 11537th St S
N 11553rd St S
N 11569th St S
N 11585th St S
N 11601st St S
N 11617th St S
N 11633rd St S
N 11649th St S
N 11665th St S
N 11681st St S
N 11697th St S
N 11713th St S
N 11729th St S
N 11745th St S
N 11761st St S
N 11777th St S
N 11793rd St S
N 11809th St S
N 11825th St S
N 11841st St S
N 11857th St S
N 11873rd St S
N 11889th St S
N 11905th St S
N 11921st St S
N 11937th St S
N 11953rd St S
N 11969th St S
N 11985th St S
N 12001st St S
N 12017th St S
N 12033rd St S
N 12049th St S
N 12065th St S
N 12081st St S
N 12097th St S
N 12113th St S
N 12129th St S
N 12145th St S
N 12161st St S
N 12177th St S
N 12193rd St S
N 12209th St S
N 12225th St S
N 12241st St S
N 12257th St S
N 12273rd St S
N 12289th St S
N 12305th St S
N 12321st St S
N 12337th St S
N 12353rd St S
N 12369th St S
N 12385th St S
N 12401st St S
N 12417th St S
N 12433rd St S
N 12449th St S
N 12465th St S
N 12481st St S
N 12497th St S
N 12513th St S
N 12529th St S
N 12545th St S
N 12561st St S
N 12577th St S
N 12593rd St S
N 12609th St S
N 12625th St S
N 12641st St S
N 12657th St S
N 12673rd St S
N 12689th St S
N 12705th St S
N 12721st St S
N 12737th St S
N 12753rd St S
N 12769th St S
N 12785th St S
N 12801st St S
N 12817th St S
N 12833rd St S
N 12849th St S
N 12865th St S
N 12881st St S
N 12897th St S
N 12913th St S
N 12929th St S
N 12945th St S
N 12961st St S
N 12977th St S
N 12993rd St S
N 13009th St S
N 13025th St S
N 13041st St S
N 13057th St S
N 13073rd St S
N 13089th St S
N 13105th St S
N 13121st St S
N 13137th St S
N 13153rd St S
N 13169th St S
N 13185th St S
N 13201st St S
N 13217th St S
N 13233rd St S
N 13249th St S
N 13265th St S
N 13281st St S
N 13297th St S
N 13313th St S
N 13329th St S
N 13345th St S
N 13361st St S
N 13377th St S
N 13393rd St S
N 13409th St S
N 13425th St S
N 13441st St S
N 13457th St S
N 13473rd St S
N 13489th St S
N 13505th St S
N 13521st St S
N 13537th St S
N 13553rd St S
N 13569th St S
N 13585th St S
N 13601st St S
N 13617th St S
N 13633rd St S
N 13649th St S
N 13665th St S
N 13681st St S
N 13697th St S
N 13713th St S
N 13729th St S
N 13745th St S
N 13761st St S
N 13777th St S
N 13793rd St S
N 13809th St S
N 13825th St S
N 13841st St S
N 13857th St S
N 13873rd St S
N 13889th St S
N 13905th St S
N 13921st St S
N 13937th St S
N 13953rd St S
N 13969th St S
N 13985th St S
N 14001st St S
N 14017th St S
N 14033rd St S
N 14049th St S
N 14065th St S
N 14081st St S
N 14097th St S
N 14113th St S
N 14129th St S
N 14145th St S
N 14161st St S
N 14177th St S
N 14193rd St S
N 14209th St S
N 14225th St S
N 14241st St S
N 14257th St S
N 14273rd St S
N 14289th St S
N 14305th St S
N 14321st St S
N 14337th St S
N 14353rd St S
N 14369th St S
N 14385th St S
N 14401st St S
N 14417th St S
N 14433rd St S
N 14449th St S
N 14465th St S
N 14481st St S
N 14497th St S
N 14513th St S
N 14529th St S
N 14545th St S
N 14561st St S
N 14577th St S
N 14593rd St S
N 14609th St S
N 14625th St S
N 14641st St S
N 14657th St S
N 14673rd St S
N 14689th St S
N 14705th St S
N 14721st St S
N 14737th St S
N 14753rd St S
N 14769th St S
N 14785th St S
N 14801st St S
N 14817th St S
N 14833rd St S
N 14849th St S
N 14865th St S
N 14881st St S
N 14897th St S
N 14913th St S
N 14929th St S
N 14945th St S
N 14961st St S
N 14977th St S
N 14993rd St S
N 15009th St S
N 15025th St S
N 15041st St S
N 15057th St S
N 15073rd St S
N 15089th St S
N 15105th St S
N 15121st St S
N 15137th St S
N 15153rd St S
N 15169th St S
N 15185th St S
N 15201st St S
N 15217th St S
N 15233rd St S
N 15249th St S
N 15265th St S
N 15281st St S
N 15297th St S
N 15313th St S
N 15329th St S
N 15345th St S
N 15361st St S
N 15377th St S
N 15393rd St S
N 15409th St S
N 15425th St S
N 15441st St S
N 15457th St S
N 15473rd St S
N 15489th St S
N 15505th St S
N 15521st St S
N 15537th St S
N 15553rd St S
N 15569th St S
N 15585th St S
N 15601st St S
N 15617th St S
N 15633rd St S
N 15649th St S
N 15665th St S
N 15681st St S
N 15697th St S
N 15713th St S
N 15729th St S
N 15745th St S
N 15761st St S
N 15777th St S
N 15793rd St S
N 15809th St S
N 15825th St S
N 15841st St S
N 15857th St S
N 15873rd St S
N 15889th St S
N 15905th St S
N 15921st St S
N 15937th St S
N 15953rd St S
N 15969th St S
N 15985th St S
N 16001st St S
N 16017th St S
N 16033rd St S
N 16049th St S
N 16065th St S
N 16081st St S
N 16097th St S
N 16113th St S
N 16129th St S
N 16145th St S
N 16161st St S
N 16177th St S
N 16193rd St S
N 16209th St S
N 16225th St S
N 16241st St S
N 16257th St S
N 16273rd St S
N 16289th St S
N 16305th St S
N 16321st St S
N 16337th St S
N 16353rd St S
N 16369th St S
N 16385th St S
N 16401st St S
N 16417th St S
N 16433rd St S
N 16449th St S
N 16465th St S
N 16481st St S
N 16497th St S
N 16513th St S
N 16529th St S
N 16545th St S
N 16561st St S
N 16577th St S
N 16593rd St S
N 16609th St S
N 16625th St S
N 16641st St S
N 16657th St S
N 16673rd St S
N 16689th St S
N 16705th St S
N 16721st St S
N 16737th St S
N 16753rd St S
N 16769th St S
N 16785th St S
N 16801st St S
N 16817th St S
N 16833rd St S
N 16849th St S
N 16865th St S
N 16881st St S
N 16897th St S
N 16913th St S
N 16929th St S
N 16945th St S
N 16961st St S
N 16977th St S
N 16993rd St S
N 17009th St S
N 17025th St S
N 17041st St S
N 17057th St S
N 17073rd St S
N 17089th St S
N 17105th St S
N 17121st St S
N 17137th St S
N 17153rd St S
N 17169th St S
N 17185th St S
N 17201st St S
N 17217th St S
N 17233rd St S
N 17249th St S
N 17265th St S
N 17281st St S
N 17297th St S
N 17313th St S
N 17329th St S
N 17345th St S
N 17361st St S
N 17377th St S
N 17393rd St S
N 17409th St S
N 17425th St S
N 17441st St S
N 17457th St S
N 17473rd St S
N 17489th St S
N 17505th St S
N 17521st St S
N 17537th St S
N 17553rd St S
N 17569th St S
N 17585th St S
N 17601st St S
N 17617th St S
N 17633rd St S
N 17649th St S
N 17665th St S
N 17681st St S
N 17697th St S
N 17713th St S
N 17729th St S
N 17745th St S
N 17761st St S
N 17777th St S
N 17793rd St S
N 17809th St S
N 17825th St S
N 17841st St S
N 17857th St S
N 17873rd St S
N 17889th St S
N 17905th St S
N 17921st St S
N 17937th St S
N 17953rd St S
N 17969th St S
N 17985th St S
N 18001st St S
N 18017th St S
N 18033rd St S
N 18049th St S
N 18065th St S
N 18081st St S
N 18097th St S
N 18113th St S
N 18129th St S
N 18145th St S
N 18161st St S
N 18177th St S
N 18193rd St S
N 18209th St S
N 18225th St S
N 18241st St S
N 18257th St S
N 18273rd St S
N 18289th St S
N 18305th St S
N 18321st St S
N 18337th St S
N 18353rd St S
N 18369th St S
N 18385th St S
N 18401st St S
N 18417th St S
N 18433rd St S
N 18449th St S
N 18465th St S
N 18481st St S
N 18497th St S
N 18513th St S
N 18529th St S
N 18545th St S
N 18561st St S
N 18577th St S
N 18593rd St S
N 18609th St S
N 18625th St S
N 18641st St S
N 18657th St S
N 18673rd St S
N 18689th St S
N 18705th St S
N 18721st St S
N 18737th St S
N 18753rd St S
N 18769th St S
N 18785th St S
N 18801st St S
N 18817th St S
N 18833rd St S
N 18849th St S
N 18865th St S
N 18881st St S
N 18897th St S
N 18913th St S
N 18929th St S
N 18945th St S
N 18961st St S
N 18977th St S
N 18993rd St S
N 19009th St S
N 19025th St S
N 19041st St S
N 19057th St S
N 19073rd St S
N 19089th St S
N 19105th St S
N 19121st St S
N 19137th St S
N 19153rd St S
N 19169th St S
N 19185th St S
N 19201st St S
N 19217th St S
N 19233rd St S
N 19249th St S
N 19265th St S
N 19281st St S
N 19297th St S
N 19313th St S
N 19329th St S
N 19345th St S
N 19361st St S
N 19377th St S
N 19393rd St S
N 19409th St S
N 19425th St S
N 19441st St S
N 19457th St S
N 19473rd St S
N 19489th St S
N 19505th St S
N 19521st St S
N 19537th St S
N 19553rd St S
N 19569th St S
N 19585th St S
N 19601st St S
N 19617th St S
N 19633rd St S
N 19649th St S
N 19665th St S
N 19681st St S
N 19697th St S
N 19713th St S
N 19729th St S
N 19745th St S
N 19761st St S
N 19777th St S
N 19793rd St S
N 19809th St S
N 19825th St S
N 19841st St S
N 19857th St S
N 19873rd St S
N 19889th St S
N 19905th St S
N 19921st St S
N 19937th St S
N 19953rd St S
N 19969th St S
N 19985th St S
N 20001st St S
N 20017th St S
N 20033rd St S
N 20049th St S
N 20065th St S
N 20081st St S
N 20097th St S
N 20113th St S
N 20129th St S
N 20145th St S
N 20161st St S
N 20177th St S
N 20193rd St S
N 20209th St S
N 20225th St S
N 20241st St S
N 20257th St S
N 20273rd St S
N 20289th St S
N 20305th St S
N 20321st St S
N 20337th St S
N 20353rd St S
N 20369th St S
N 20385th St S
N 20401st St S
N 20417th St S
N 20433rd St S
N 20449th St S
N 20465th St S
N 20481st St S
N 20497th St S
N 20513th St S
N 20529th St S
N 20545th St S
N 20561st St S
N 20577th St S
N 20593rd St S
N 20609th St S
N 20625th St S
N 20641st St S
N 20657th St S
N 20673rd St S
N 20689th St S
N 20705th St S
N 20721st St S
N 20737th St S
N 20753rd St S
N 20769th St S
N 20785th St S
N 20801st St S
N 20817th St S
N 20833rd St S
N 20849th St S
N 20865th St S
N 20881st St S
N 20897th St S
N 20913th St S
N 20929th St S
N 20945th St S
N 20961st St S
N 20977th St S
N 20993rd St S
N 21009th St S
N 21025th St S
N 21041st St S
N 21057th St S
N 21073rd St S
N 21089th St S
N 21105th St S
N 21121st St S
N 21137th St S
N 21153rd St S
N 21169th St S
N 21185th St S
N 21201st St S
N 21217th St S
N 21233rd St S
N 21249th St S
N 21265th St S
N 21281st St S
N 21297th St S
N 21313th St S
N 21329th St S
N 21345th St S
N 21361st St S
N 21377th St S
N 21393rd St S
N 21409th St S
N 21425th St S
N 21441st St S
N 21457th St S
N 21473rd St S
N 21489th St S
N 21505th St S
N 21521st St S
N 21537th St S
N 21553rd St S
N 21569th St S
N 21585th St S
N 21601st St S
N 21617th St S
N 21633rd St S
N 21649th St S
N 21665th St S
N 21681st St S
N 21697th St S
N 21713th St S
N 21729th St S
N 21745th St S
N 21761st St S
N 21777th St S
N 21793rd St S
N 21809th St S
N 21825th St S
N 21841st St S
N 21857th St S
N 21873rd St S
N 21889th St S
N 21905th St S
N 21921st St S
N 21937th St S
N 21953rd St S
N 21969th St S
N 21985th St S
N 22001st St S
N 22017th St S
N 22033rd St S
N 22049th St S
N 22065th St S
N 22081st St S
N 22097th St S
N 22113th St S
N 22129th St S
N 22145th St S
N 22161st St S
N 22177th St S
N 22193rd St S
N 22209th St S
N 22225th St S
N 22241st St S
N 22257th St S
N 22273rd St S
N 22289th St S
N 22305th St S
N 22321st St S
N 22337th St S
N 22353rd St S
N 22369th St S
N 22385th St S
N 22401st St S
N 22417th St S
N 22433rd St S
N 22449th St S
N 22465th St S
N 22481st St S
N 22497th St S
N 22513th St S
N 22529th St S
N 22545th St S
N 22561st St S
N 22577th St S
N 22593rd St S
N 22609th St S
N 22625th St S
N 22641st St S
N 22657th St S
N 22673rd St S
N 22689th St S
N 22705th St S
N 22721st St S
N 22737th St S
N 22753rd St S
N 22769th St S
N 22785th St S
N 22801st St S
N 22817th St S
N 22833rd St S
N 22849th St S
N 22865th St S
N 22881st St S
N 22897th St S
N 22913th St S
N 22929th St S
N 22945th St S
N 22961st St S
N 22977th St S
N 22993rd St S
N 23009th St S
N 23025th St S
N 23041st St S
N 23057th St S
N 23073rd St S
N 23089th St S
N 23105th St S
N 23121st St S
N 23137th St S
N 23153rd St S
N 23169th St S
N 23185th St S
N 23201st St S
N 23217th St S
N 23233rd St S
N 23249th St S
N 23265th St S
N 23281st St S
N 23297th St S
N 23313th St S
N 23329th St S
N 23345th St S
N 23361st St S
N 23377th St S
N 23393rd St S
N 23409th St S
N 23425th St S
N 23441st St S
N 23457th St S
N 23473rd St S
N 23489th St S
N 23505th St S
N 23521st St S
N 23537th St S
N 23553rd St S
N 23569th St S
N 23585th St S
N 23601st St S
N 23617th St S
N 23633rd St S
N 23649th St S
N 23665th St S
N 23681st St S
N 23697th St S
N 23713th St S
N 23729th St S
N 23745th St S
N 23761st St S
N 23777th St S
N 23793rd St S
N 23809th St S
N 23825th St S
N 23841st St S
N 23857th St S
N 23873rd St S
N 23889th St S
N 23905th St S
N 23921st St S
N 23937th St S
N 23953rd St S
N 23969th St S
N 23985th St S
N 24001st St S
N 24017th St S
N 24033rd St S
N 24049th St S
N 24065th St S
N 24081st St S
N 24097th St S
N 24113th St S
N 24129th St S
N 24145th St S
N 24161st St S
N 24177th St S
N 24193rd St S
N 24209th St S
N 24225th St S
N 24241st St S
N 24257th St S
N 24273rd St S
N 24289th St S
N 24305th St S
N 24321st St S
N 24337th St S
N 24353rd St S
N 24369th St S
N 24385th St S
N 24401st St S
N 24417th St S
N 24433rd St S
N 24449th St S
N 24465th St S
N 24481st St S
N 24497th St S
N 24513th St S
N 24529th St S
N 24545th St S
N 24561st St S
N 24577th St S
N 24593rd St S
N 24609th St S
N 24625th St S
N 24641st St S
N 24657th St S
N 24673rd St S
N 24689th St S
N 24705th St S
N 24721st St S
N 24737th St S
N 24753rd St S
N 24769th St S
N 24785th St S
N 24801st St S
N 24817th St S
N 24833rd St S
N 24849th St S
N 24865th St S
N 24881st St S
N 24897th St S
N 24913th St S
N 24929th St S
N 24945th St S
N 24961st St S
N 24977th St S
N 24993rd St S
N 25009th St S
N 25025th St S
N 25041st St S
N 25057th St S
N 25073rd St S
N 25089th St S
N 25105th St S
N 25121st St S
N 25137th St S
N 25153rd St S
N 25169th St S
N 25185th St S
N 25201st St S
N 25217th St S
N 25233rd St S
N 25249th St S
N 25265th St S
N 25281st St S
N 25297th St S
N 25313th St S
N 25329th St S
N 25345th St S
N 25361st St S
N 25377th St S
N 25393rd St S
N 25409th St S
N 25425th St S
N 25441st St S
N 25457th St S
N 25473rd St S
N 25489th St S
N 25505th St S
N 25521st St S
N 25537th St S
N 25553rd St S
N 25569th St S
N 25585th St S
N 25601st St S
N 25617th St S
N 25633rd St S
N 25649th St S
N 25665th St S
N 25681st St S
N 25697th St S
N 25713th St S
N 25729th St S
N 25745th St S
N 25761st St S
N 25777th St S
N 25793rd St S
N 25809th St S
N 25825th St S
N 25841st St S
N 25857th St S
N 25873rd St S
N 25889th St S
N 25905th St S
N 25921st St S
N 25937th St S
N 25953rd St S
N 25969th St S
N 25985th St S
N 26001st St S
N 26017th St S
N 26033rd St S
N 26049th St S
N 26065th St S
N 26081st St S
N 26097th St S
N 26113th St S
N 26129th St S
N 26145th St S
N 26161st St S
N 26177th St S
N 26193rd St S
N 26209th St S
N 26225th St S
N 26241st St S
N 26257th St S
N 26273rd St S
N 26289th St S
N 26305th St S
N 26321st St S
N 26337th St S
N 26353rd St S
N 26369th St S
N 26385th St S
N 26401st St S
N 26417th St S
N 26433rd St S
N 26449th St S
N 26465th St S
N 26481st St S
N 26497th St S
N 26513th St S
N 26529th St S
N 26545th St S
N 26561st St S
N 26577th St S
N 26593rd St S
N 26609th St S
N 26625th St S
N 26641st St S
N 26657th St S
N 26673rd St S
N 26689th St S
N 26705th St S
N 26721st St S
N 26737th St S
N 26753rd St S
N 26769th St S
N 26785th St S
N 26801st St S
N 26817th St S
N 26833rd St S
N 26849th St S
N 26865th St S
N 26881st St S
N 26897th St S
N 26913th St S
N 26929th St S
N 26945th St S
N 26961st St S
N 26977th St S
N 26993rd St S
N 27009th St S
N 27025th St S
N 27041st St S
N 27057th St S
N 27073rd St S
N 27089th St S
N 27105th St S
N 27121st St S
N 27137th St S
N 27153rd St S
N 27169th St S
N 27185th St S
N 27201st St S
N 27217th St S
N 27233rd St S
N 27249th St S
N 27265th St S
N 27281st St S
N 27297th St S
N 27313th St S
N 27329th St S
N 27345th St S
N 27361st St S
N 27377th St S
N 27393rd St S
N 27409th St S
N 27425th St S
N 27441st St S
N 27457th St S
N 27473rd St S
N 27489th St S
N 27505th St S
N 27521st St S
N 27537th St S
N 27553rd St S
N 27569th St S
N 27585th St S
N 27601st St S
N 27617th St S
N 27633rd St S
N 27649th St S
N 27665th St S
N 27681st St S
N 27697th St S
N 27713th St S
N 27729th St S
N 27745th St S
N 27761st St S
N 27777th St S
N 27793rd St S
N 27809th St S
N 27825th St S
N 27841st St S
N 27857th St S
N 27873rd St S
N 27889th St S
N 27905th St S
N 27921st St S
N 27937th St S
N 27953rd St S
N 27969th St S
N 27985th St S
N 28001st St S
N 28017th St S
N 28033rd St S
N 28049th St S
N 28065th St S
N 28081st St S
N 28097th St S
N 28113th St S
N 28129th St S
N 28145th St S
N 28161st St S
N 28177th St S
N 28193rd St S
N 28209th St S
N 28225th St S
N 28241st St S
N 28257th St S
N 28273rd St S
N 28289th St S
N 28305th St S
N 28321st St S
N 28337th St S
N 28353rd St S
N 28369th St S
N 28385th St S
N 28401st St S
N 28417th St S
N 28433rd St S
N 28449th St S
N 28465th St S
N 28481st St S
N 28497th St S
N 28513th St S
N 28529th St S
N 28545th St S
N 28561st St S
N 28577th St S
N 28593rd St S
N 28609th St S
N 28625th St S
N 28641st St S
N 28657th St S
N 28673rd St S
N 28689th St S
N 28705th St S
N 28721st St S
N 28737th St S
N 28753rd St S
N 28769th St S
N 28785th St S
N 28801st St S
N 28817th St S
N 28833rd St S
N 28849th St S
N 28865th St S
N 28881st St S
N 28897th St S
N 28913th St S
N 28929th St S
N 28945th St S
N 28961st St S
N 28977th St S
N 28993rd St S
N 29009th St S
N 29025th St S
N 29041st St S
N 29057th St S
N 29073rd St S
N 29089th St S
N 29105th St S
N 29121st St S
N 29137th St S
N 29153rd St S
N 29169th St S
N 29185th St S
N 29201st St S
N 29217th St S
N 29233rd St S
N 29249th St S
N 29265th St S
N 29281st St S
N 29297th St S
N 29313th St S
N 29329th St S
N 29345th St S
N 29361st St S
N 29377th St S
N 29393rd St S
N 29409th St S
N 29425th St S
N 29441st St S
N 29457th St S
N 29473rd St S
N 29489th St S
N 29505th St S
N 29521st St S
N 29537th St S
N 29553rd St S
N 29569th St S
N 29585th St S
N 29601st St S
N 29617th St S
N 29633rd St S
N 29649th St S
N 29665th St S
N 29681st St S
N 29697th St S
N 29713th St S
N 29729th St S
N 29745th St S
N 29761st St S
N 29777th St S
N 29793rd St S
N 29809th St S
N 29825th St S
N 29841st St S
N 29857th St S
N 29873rd St S
N 29889th St S
N 29905th St S
N 29921st St S
N 29937th St S
N 29953rd St S
N 29969th St S
N 29985th St S
N 30001st St S
N 30017th St S
N 30033rd St S
N 30049th St S
N 30065th St S
N 30081st St S
N 30097th St S
N 30113th St S
N 30129th St S
N 30145th St S
N 30161st St S
N 30177th St S
N 30193rd St S
N 30209th St S
N 30225th St S
N 30241st St S
N 30257th St S
N 30273rd St S
N 30289th St S
N 30305th St S
N 30321st St S
N 30337th St S
N 30353rd St S
N 30369th St S
N 30385th St S
N 30401st St S
N 30417th St S
N 30433rd St S
N 30449th St S
N 30465th St S
N 30481st St S
N 30497th St S
N 30513th St S
N 30529th St S
N 30545th St S
N 30561st St S
N 30577th St S
N 30593rd St S
N 30609th St S
N 30625th St S
N 30641st St S
N 30657th St S
N 30673rd St S
N 30689th St S
N 30705th St S
N 30721st St S
N 30737th St S
N 30753rd St S
N 30769th St S
N 30785th St S
N 30801st St S
N 30817th St S
N 30833rd St S
N 30849th St S
N 30865th St S
N 30881st St S
N 30897th St S
N 30913th St S
N 30929th St S
N 30945th St S
N 30961st St S
N 30977th

GOVERNMENTAL UNIT REFERENCE MAP (2020): Slick town, OK

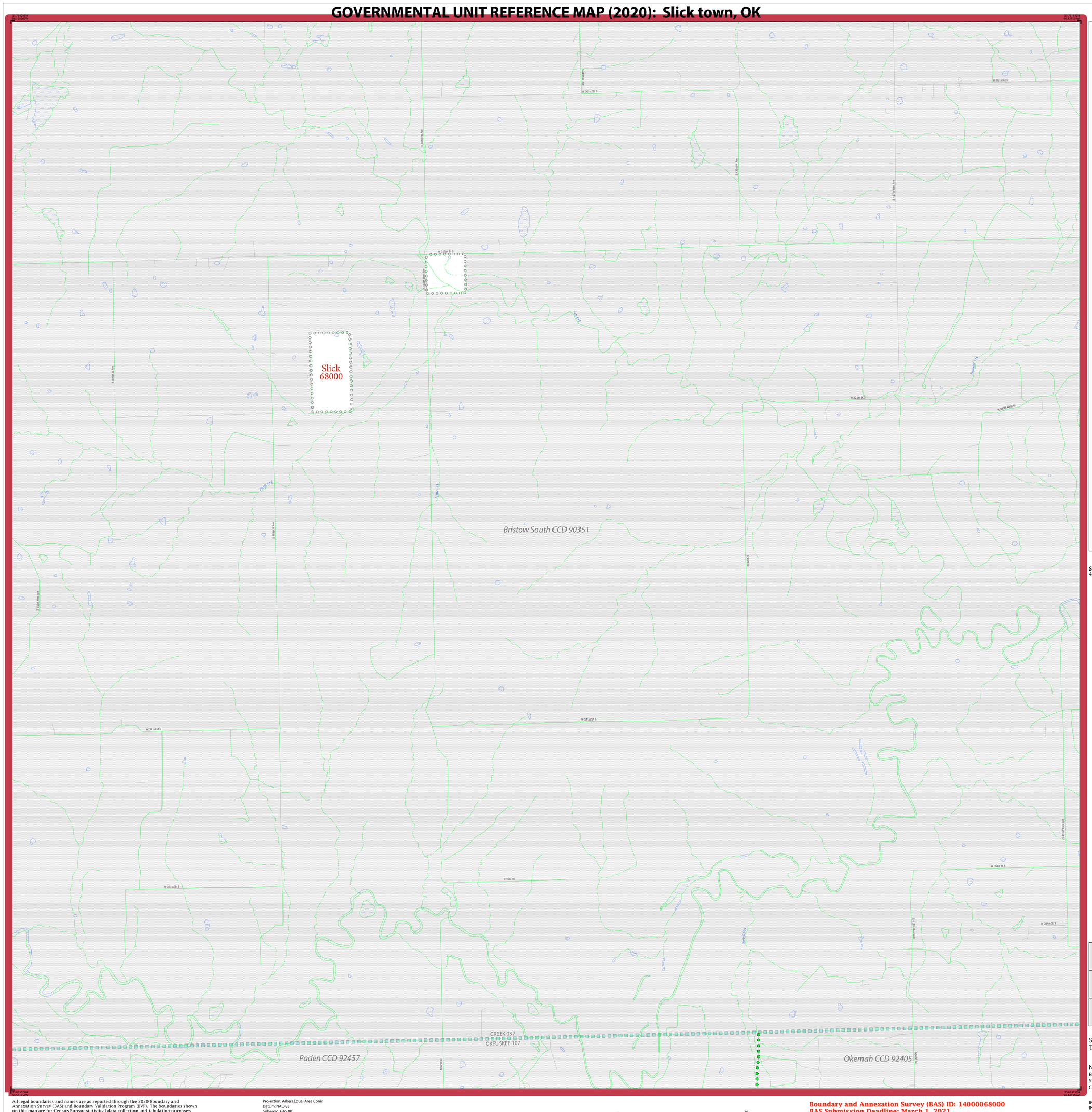

LEGEND

SYMBOL DESCRIPTION	SYMBOL	LABEL STYLE
Federal American Indian Reservation		L'ANSE RESERVATION (TA 1880)
Off-Reservation Trust Land		T1880
American Indian Tribal Subdivision		SHONTO (620)
Alaska Native Regional Corporation (ANRC)		*NANA ANRC 52120*
State (or statistically equivalent entity)		NEW YORK 36
County (or statistically equivalent entity)		ERIE 029
Minor Civil Division (MCD)[1]		Lee town 41460
Census County Division (CCD)[2]		*Jemez CCD 91650*
Consolidated City		MILFORD 47500
Incorporated Place - Subject Area		Rome 63418
Incorporated Place - Other Area[3]		Davis 18100
Census Designated Place (CDP)[2]		*Cochiti 16560*

DESCRIPTION	SYMBOL	DESCRIPTION	SYMBOL
Interstate	5	Water Body	Pleasant Lake
U.S. Highway	2	Swamp or Marsh	Okefenokee Swamp
State Highway	4	Glacier	Bering Glacier
Other Road	Marsh Ln	Airport, Airfield, or Helicopter Landing Pad	Oxnard Airport
Cul-de-sac		College or University	Coll/Univ
Circle		Military	Fort Belvoir
Geographic Offset or Corridor		Prison or Juvenile Detention Center	P/JDC
4WD Trail, Stairway, Alley, Walkway, or Ferry		Cemetery	Powell Cmtry
Railroad	Southern RR	Golf Course	Pinehurst GlfCrs
Pipeline or Power Line		National Park or Forest	Yosemite NP
Ridge or Fence		Other Park	St Francis Park
Property Line or Nonvisible Boundary		Outside Subject Area	
Perennial Stream	Tumbling Cr	Inset Area	A1
Intermittent Stream	Piney Cr		
Mountain Peak or Hill	Mt. Baker		

Where state, county, and/or MCD/CCD boundaries coincide, the map shows the boundary symbol for only the highest-ranking of these boundaries. Where American Indian reservation and American Indian tribal subdivision boundaries coincide, the map shows only the American Indian reservation boundaries.

Entity names are followed by either their FIPS code or census code; parentheses indicate a census code.

1 'MCD*' indicates a false MCD. These are for Census Bureau use only.

2 The CCD and CDP boundaries represent statistical entities only and are not updated through the BAS.

3 Incorporated place name color corresponds to the incorporated place fill color.

Due to space limitations, some road names, along with other feature and geography names on the map, may not be shown.

The Census Bureau stores primary and alternate road names, but only primary road names are used to label the roads on these maps.

SUBJECT AREA COUNTIES ON MAP SHEET
40037 Creek

Key to Adjacent Sheets

	2	3
	5	

Sheet Location within Entity

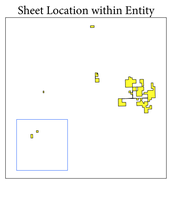

Sheet 5 of 5 PARENT sheets
Total Sheets: 6 (Index 1; Parent 5; Inset 0)

NAME: Slick town (68000)
ENTITY TYPE: Incorporated Place
ST: Oklahoma (40)
CO: Creek (037)

INDEX OR PARENT SHEET #: 005
INSET SHEET #: 000000

2020 INCORPORATED PLACE REF MAP (PARENT)

5330140006800000005000000

All legal boundaries and names are as reported through the 2020 Boundary and Annexation Survey (BAS) and Boundary Validation Program (BVP). The boundaries shown on this map are for Census Bureau statistical data collection and tabulation purposes only; their depiction and designation for statistical purposes does not constitute a determination of jurisdictional authority or rights of ownership or entitlement.

Data Source: U.S. Census Bureau's MAF/TIGER database (TAB20), November 2020
Created by Geography Division: December 12, 2020

U.S. DEPARTMENT OF COMMERCE U.S. Census Bureau

Projection: Albers Equal Area Conic
Datum: NAD 83
Spheroid: GRS 80
1st Standard Parallel: 34 10 47
2nd Standard Parallel: 36 26 11
Central Meridian: -98 43 53
Latitude of Projection's Origin: 33 36 56
False Easting: 0
False Northing: 0

0 0.4 0.8 1.2 1.6 2 Kilometers
0 0.3 0.6 0.9 1.2 1.5 Miles
The plotted map scale is 1:15,000

N W E S

Boundary and Annexation Survey (BAS) ID: 14000068000
BAS Submission Deadline: March 1, 2021

PDF versions of the BAS maps are available at:
www.census.gov/programs-surveys/bas/geographies.html

For more information, or to request additional maps, please email geo.bas@census.gov, call 1-800-972-5651, or visit www.census.gov/programs-surveys/bas.html.

United States Census Bureau